# GOVERNMENTAL UNIT REFERENCE MAP (2020): Kane County, IL

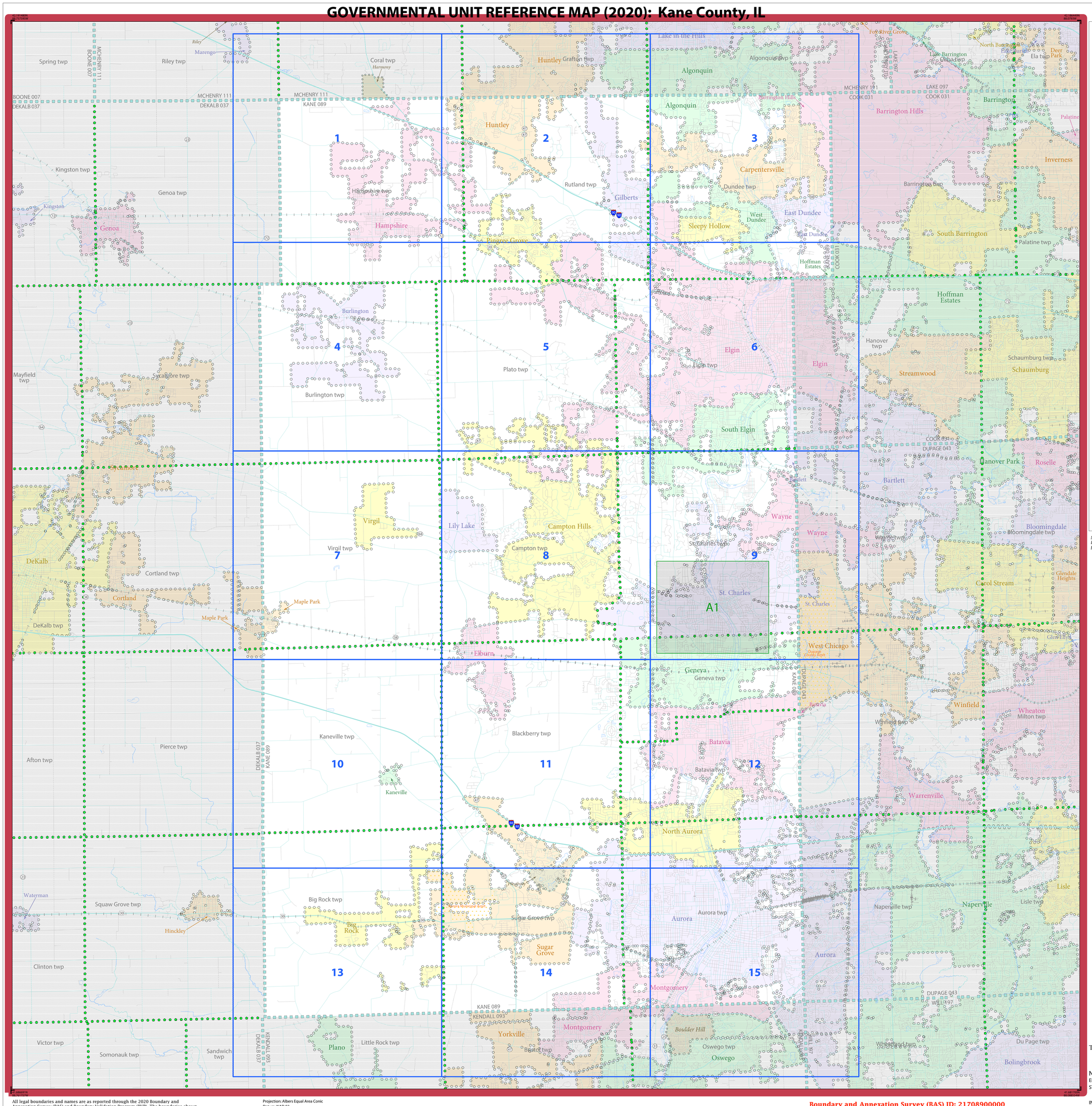


## LEGEND

| SYMBOL DESCRIPTION | SYMBOL | LABEL STYLE |
|---|---|---|
| Federal American Indian Reservation | | L'ANSE RESERVATION (TA 1880) |
| Off-Reservation Trust Land | | T1880 |
| American Indian Tribal Subdivision | | SHONTO (620) |
| Alaska Native Regional Corporation (ANRC) | | *NANA ANRC 52120* |
| State (or statistically equivalent entity) | | NEW YORK 36 |
| County (or statistically equivalent entity) | | ERIE 029 |
| Minor Civil Division (MCD)[1] | | Lee town 41460 |
| Census County Division (CCD)[2] | | *Jemez CCD 91650* |
| Consolidated City | | MILFORD 47500 |
| Incorporated Place[3] | | Davis 18100 |
| Census Designated Place (CDP)[2] | | *Cochiti 16560* |

| DESCRIPTION | SYMBOL |
|---|---|
| Interstate | 5 |
| U.S. Highway | 2 |
| State Highway | 4 |
| Other Road | Marsh Ln |
| Cul-de-sac | |
| Circle | |
| Geographic Offset or Corridor | |
| 4WD Trail, Stairway, Alley, Walkway, or Ferry | |
| Railroad | Southern RR |
| Pipeline or Power Line | |
| Ridge or Fence | |
| Property Line or Nonvisible Boundary | |
| Perennial Stream | Tumbling Cr |
| Intermittent Stream | Piney Cr |
| Mountain Peak or Hill | Mt. Baker |

| DESCRIPTION | SYMBOL |
|---|---|
| Water Body | Pleasant Lake |
| Swamp or Marsh | Okefenokee Swamp |
| Glacier | Bering Glacier |
| Airport, Airfield, or Helicopter Landing Pad | Dönärd Airport |
| College or University | Coll/Univ |
| Military | Fort Belvoir |
| Prison or Juvenile Detention Center | P/JDC |
| Cemetery | Powell Cmtry |
| Golf Course | Pinehurst GlfCrs |
| National Park or Forest | Yosemite NP |
| Other Park | St Francis Park |
| Outside Subject Area | |
| Inset Area | A1 |

Where state, county, and/or MCD/CCD boundaries coincide, the map shows the boundary symbol for only the highest-ranking of these boundaries. Where American Indian reservation and American Indian tribal subdivision boundaries coincide, the map shows only the American Indian reservation boundaries.

Entity names are followed by either their FIPS code or census code; parentheses indicate a census code.

1 "MCD" indicates a false MCD. These are for Census Bureau use only.

2 The CCD and CDP boundaries represent statistical entities only and are not updated through the BAS.

3 Incorporated place name color corresponds to the incorporated place fill color.

Due to space limitations, some road names, along with other feature and geography names on the map, may not be shown.

The Census Bureau stores primary and alternate road names, but only primary road names are used to label the roads on these maps.

*Note: This index map sheet provides the map sheet configuration in relation to the subject entity. Due to scale limitations, map content may be simplified. Refer to parent and/or inset map sheets for detailed map content.*

Total Sheets: 17 (Index 1; Parent 15; Inset 1)

NAME: Kane County (089)
ENTITY TYPE: County or statistically equivalent entity
ST: Illinois (17)

INDEX OR PARENT SHEET #: 000
INSET SHEET #: 000000

2020 COUNTY REF MAP (INDEX)

5340217089000000000000

All legal boundaries and names are as reported through the 2020 Boundary and Annexation Survey (BAS) and Boundary Validation Program (BVP). The boundaries shown on this map are for Census Bureau statistical data collection and tabulation purposes only; their depiction and designation for statistical purposes does not constitute a determination of jurisdictional authority or rights of ownership or entitlement.

Data Source: U.S. Census Bureau's MAF/TIGER database (TAB20), November 2020
Created by Geography Division: December 09, 2020

U.S. DEPARTMENT OF COMMERCE U.S. Census Bureau

Projection: Albers Equal Area Conic
Datum: NAD 83
Spheroid: GRS 80
1st Standard Parallel: 37 53 35
2nd Standard Parallel: 41 35 07
Central Meridian: -89 18 43
Latitude of Projection's Origin: 36 58 12
False Easting: 0
False Northing: 0

0 2 4 6 8 10 Kilometers
0 1 2 3 4 5 Miles
The plotted map scale is 1:76,763

N W E S

**Boundary and Annexation Survey (BAS) ID: 21708900000**
**BAS Submission Deadline: March 1, 2021**

**PDF versions of the BAS maps are available at:**
**www.census.gov/programs-surveys/bas/geographies.html**

For more information, or to request additional maps, please email geo.bas@census.gov, call 1-800-972-5651, or visit www.census.gov/programs-surveys/bas.html.

United States Census Bureau

# GOVERNMENTAL UNIT REFERENCE MAP (2020): Kane County, IL

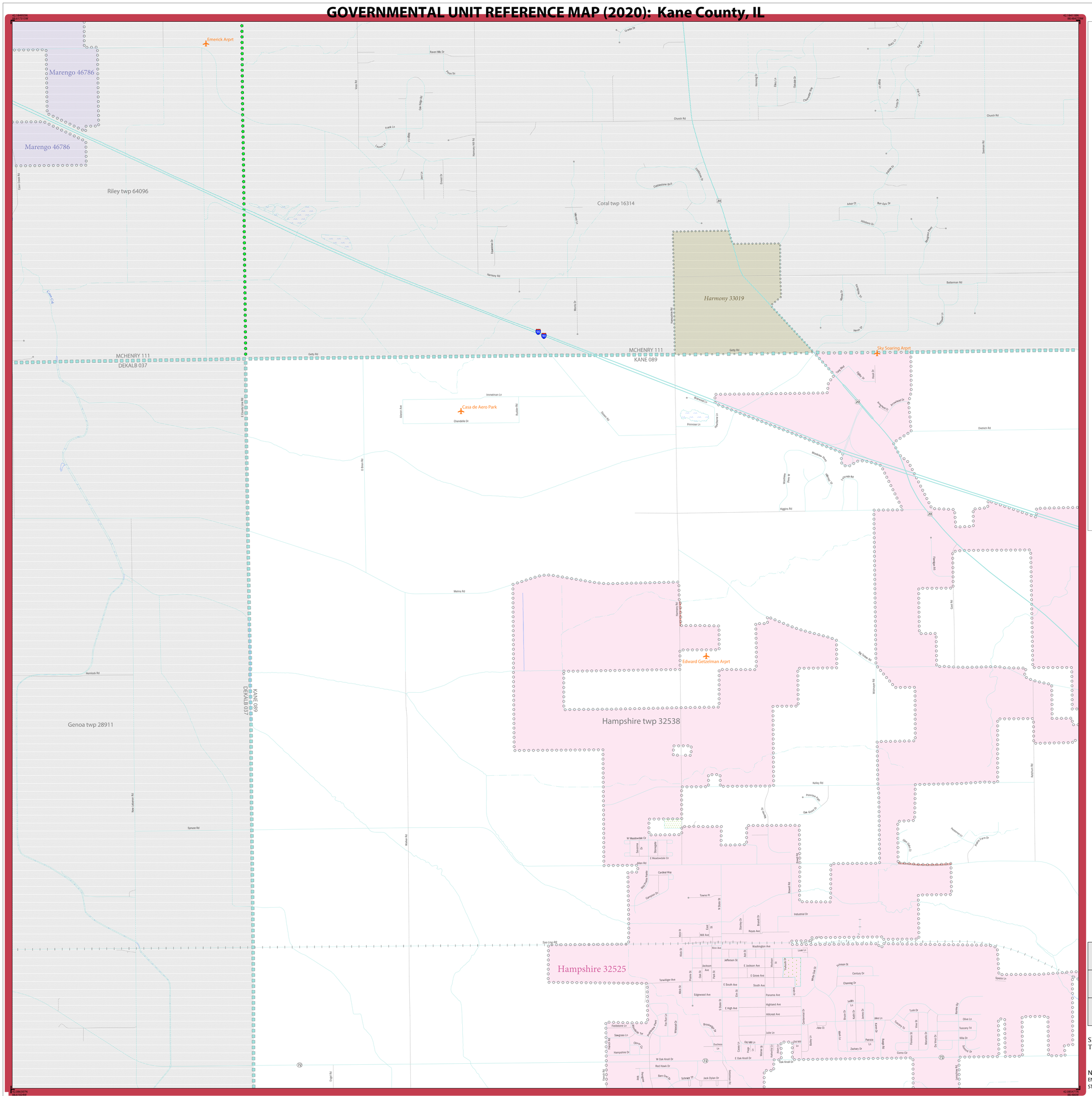


## LEGEND

| SYMBOL DESCRIPTION | SYMBOL | LABEL STYLE |
|---|---|---|
| Federal American Indian Reservation | | L'ANSE RESERVATION (TA 1880) |
| Off-Reservation Trust Land | | T1880 |
| American Indian Tribal Subdivision | | SHONTO (620) |
| Alaska Native Regional Corporation (ANRC) | | *NANA ANRC 52120* |
| State (or statistically equivalent entity) | | NEW YORK 36 |
| County (or statistically equivalent entity) | | ERIE 029 |
| Minor Civil Division (MCD)[1] | | Lee town 41460 |
| Census County Division (CCD)[2] | | *Jemez CCD 91650* |
| Consolidated City | | MILFORD 47500 |
| Incorporated Place[3] | | Davis 18100 |
| Census Designated Place (CDP)[2] | | *Cochiti 16560* |

| DESCRIPTION | SYMBOL |
|---|---|
| Interstate | 5 |
| U.S. Highway | 2 |
| State Highway | 4 |
| Other Road | Marsh Ln |
| Cul-de-sac | |
| Circle | |
| Geographic Offset or Corridor | |
| 4WD Trail, Stairway, Alley, Walkway, or Ferry | |
| Railroad | Southern RR |
| Pipeline or Power Line | |
| Ridge or Fence | |
| Property Line or Nonvisible Boundary | |
| Perennial Stream | Tumbling Cr |
| Intermittent Stream | Piney Cr |
| Mountain Peak or Hill | Mt. Baker |

| DESCRIPTION | SYMBOL |
|---|---|
| Water Body | Pleasant Lake |
| Swamp or Marsh | Okefenokee Swamp |
| Glacier | Bering Glacier |
| Airport, Airfield, or Helicopter Landing Pad | Dónard Airport |
| College or University | Coll/Univ |
| Military | Fort Belvoir |
| Prison or Juvenile Detention Center | P/JDC |
| Cemetery | Powell Cmtry |
| Golf Course | Pinehurst GlfCrs |
| National Park or Forest | Yosemite NP |
| Other Park | St Francis Park |
| Outside Subject Area | |
| Inset Area | A1 |

Where state, county, and/or MCD/CCD boundaries coincide, the map shows the boundary symbol for only the highest-ranking of these boundaries. Where American Indian reservation and American Indian tribal subdivision boundaries coincide, the map shows only the American Indian reservation boundaries.

Entity names are followed by either their FIPS code or census code; parentheses indicate a census code.

1 'MCD*' indicates a false MCD. These are for Census Bureau use only.

2 The CCD and CDP boundaries represent statistical entities only and are not updated through the BAS.

3 Incorporated place name color corresponds to the incorporated place fill color.

Due to space limitations, some road names, along with other feature and geography names on the map, may not be shown.

The Census Bureau stores primary and alternate road names, but only primary road names are used to label the roads on these maps.

Key to Adjacent Sheets

| | | |
|---|---|---|
| | | |
| | 1 | 2 |
| | 4 | 5 |

Sheet Location within Entity

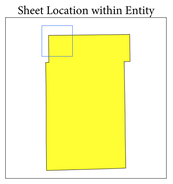

Sheet 1 of 15 PARENT sheets
Total Sheets: 17 (Index 1; Parent 15; Inset 1)

NAME: Kane County (089)
ENTITY TYPE: County or statistically equivalent entity
ST: Illinois (17)

INDEX OR PARENT SHEET #: 001
INSET SHEET #: 000000

2020 COUNTY REF MAP (PARENT)

5340217089000000001000000

All legal boundaries and names are as reported through the 2020 Boundary and Annexation Survey (BAS) and Boundary Validation Program (BVP). The boundaries shown on this map are for Census Bureau statistical data collection and tabulation purposes only; their depiction and designation for statistical purposes does not constitute a determination of jurisdictional authority or rights of ownership or entitlement.

Data Source: U.S. Census Bureau's MAF/TIGER database (TAB20), November 2020
Created by Geography Division: December 09, 2020

U.S. DEPARTMENT OF COMMERCE U.S. Census Bureau

Projection: Albers Equal Area Conic
Datum: NAD 83
Spheroid: GRS 80
1st Standard Parallel: 37 53 35
2nd Standard Parallel: 41 35 07
Central Meridian: -89 18 43
Latitude of Projection's Origin: 36 58 12
False Easting: 0
False Northing: 0

0 0.4 0.8 1.2 1.6 2 Kilometers
0 0.3 0.6 0.9 1.2 1.5 Miles
The plotted map scale is 1:15,000

N W E S

**Boundary and Annexation Survey (BAS) ID: 21708900000**
**BAS Submission Deadline: March 1, 2021**

**PDF versions of the BAS maps are available at:**
**www.census.gov/programs-surveys/bas/geographies.html**

For more information, or to request additional maps, please email geo.bas@census.gov, call 1-800-972-5651, or visit www.census.gov/programs-surveys/bas.html.

United States Census Bureau

# GOVERNMENTAL UNIT REFERENCE MAP (2020): Kane County, IL

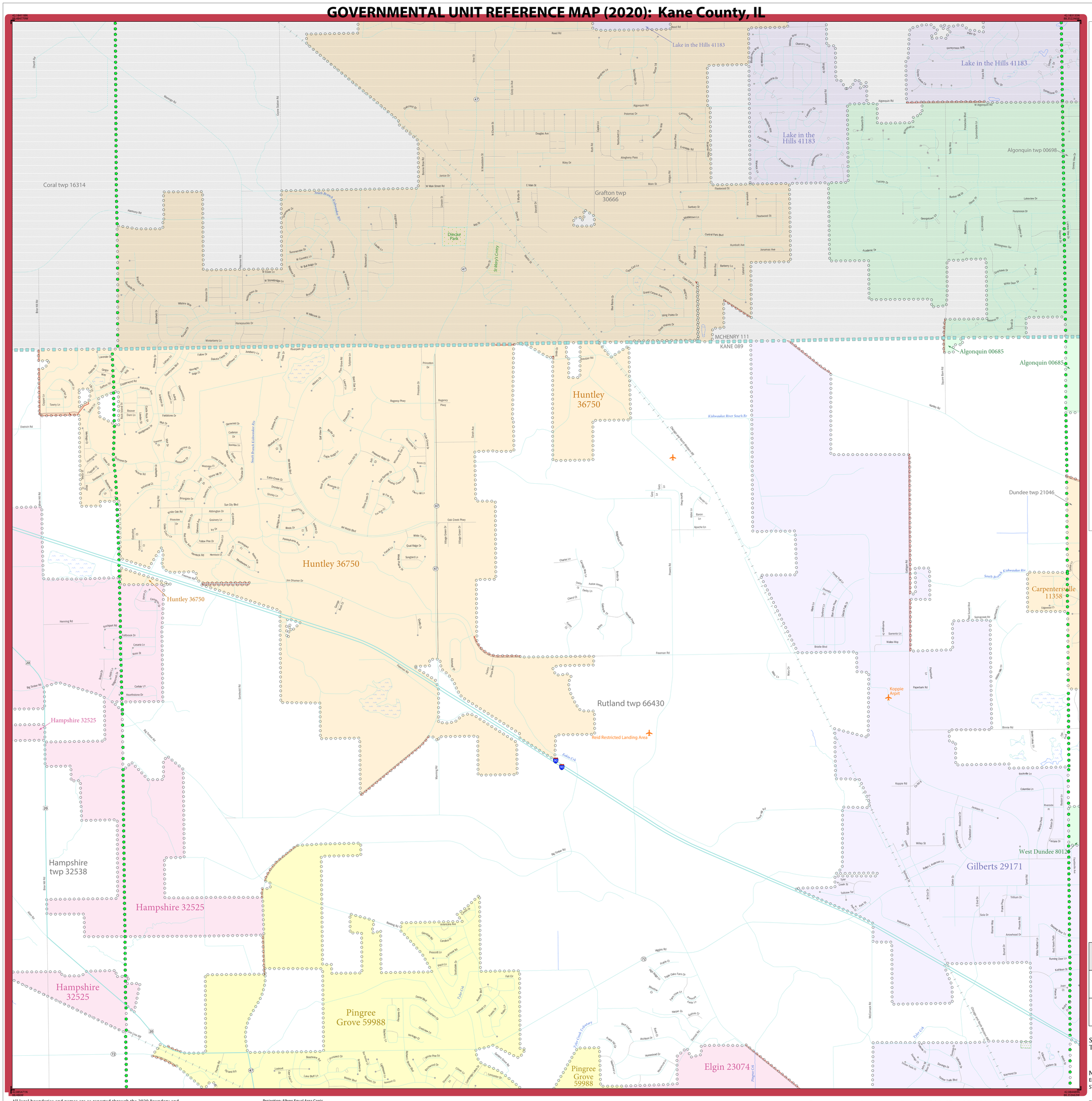


## LEGEND

| SYMBOL DESCRIPTION | SYMBOL | LABEL STYLE |
|---|---|---|
| Federal American Indian Reservation | | L'ANSE RESERVATION (TA 1880) |
| Off-Reservation Trust Land | | T1880 |
| American Indian Tribal Subdivision | | SHONTO (620) |
| Alaska Native Regional Corporation (ANRC) | | NANA ANRC 52120 |
| State (or statistically equivalent entity) | | NEW YORK 36 |
| County (or statistically equivalent entity) | | ERIE 029 |
| Minor Civil Division (MCD)[1] | | Lee town 41460 |
| Census County Division (CCD)[2] | | Jemez CCD 91650 |
| Consolidated City | | MILFORD 47500 |
| Incorporated Place[3] | | Davis 18100 |
| Census Designated Place (CDP)[2] | | Cochiti 16560 |

| DESCRIPTION | SYMBOL | DESCRIPTION | SYMBOL |
|---|---|---|---|
| Interstate | 5 | Water Body | Pleasant Lake |
| U.S. Highway | 2 | Swamp or Marsh | Okefenokee Swamp |
| State Highway | 4 | Glacier | Bering Glacier |
| Other Road | Marsh Ln | Airport, Airfield, or Helicopter Landing Pad | Dönärd Airfield |
| Cul-de-sac | | College or University | Coll/Univ |
| Circle | | Military | Fort Belvoir |
| Geographic Offset or Corridor | | Prison or Juvenile Detention Center | P/JDC |
| 4WD Trail, Stairway, Alley, Walkway, or Ferry | | Cemetery | Powell Cmtry |
| Railroad | Southern RR | Golf Course | Pinehurst GlfCrs |
| Pipeline or Power Line | | National Park or Forest | Yosemite NP |
| Ridge or Fence | | Other Park | St Francis Park |
| Property Line or Nonvisible Boundary | | Outside Subject Area | |
| Perennial Stream | Tumbling Cr | Inset Area | A1 |
| Intermittent Stream | Piney Cr | | |
| Mountain Peak or Hill | Mt. Baker | | |

Where state, county, and/or MCD/CCD boundaries coincide, the map shows the boundary symbol for only the highest-ranking of these boundaries. Where American Indian reservation and American Indian tribal subdivision boundaries coincide, the map shows only the American Indian reservation boundaries.

Entity names are followed by either their FIPS code or census code; parentheses indicate a census code.

1 'MCD*' indicates a false MCD. These are for Census Bureau use only.

2 The CCD and CDP boundaries represent statistical entities only and are not updated through the BAS.

3 Incorporated place name color corresponds to the incorporated place fill color.

Due to space limitations, some road names, along with other feature and geography names on the map, may not be shown.

The Census Bureau stores primary and alternate road names, but only primary road names are used to label the roads on these maps.

Key to Adjacent Sheets

| | | |
|---|---|---|
| | | |
| 1 | 2 | 3 |
| 4 | 5 | 6 |

Sheet Location within Entity

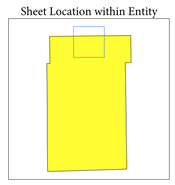

Sheet 2 of 15 PARENT sheets
Total Sheets: 17 (Index 1; Parent 15; Inset 1)

NAME: Kane County (089)
ENTITY TYPE: County or statistically equivalent entity
ST: Illinois (17)

INDEX OR PARENT SHEET #: 002
INSET SHEET #: 000000

2020 COUNTY REF MAP (PARENT)

5340217089000000002000000

All legal boundaries and names are as reported through the 2020 Boundary and Annexation Survey (BAS) and Boundary Validation Program (BVP). The boundaries shown on this map are for Census Bureau statistical data collection and tabulation purposes only; their depiction and designation for statistical purposes does not constitute a determination of jurisdictional authority or rights of ownership or entitlement.

Data Source: U.S. Census Bureau's MAF/TIGER database (TAB20), November 2020
Created by Geography Division: December 09, 2020

U.S. DEPARTMENT OF COMMERCE U.S. Census Bureau

Projection: Albers Equal Area Conic
Datum: NAD 83
Spheroid: GRS 80
1st Standard Parallel: 37 53 35
2nd Standard Parallel: 41 35 07
Central Meridian: -89 18 43
Latitude of Projection's Origin: 36 58 12
False Easting: 0
False Northing: 0

0 0.4 0.8 1.2 1.6 2 Kilometers
0 0.3 0.6 0.9 1.2 1.5 Miles
The plotted map scale is 1:15,000

N W E S

**Boundary and Annexation Survey (BAS) ID: 21708900000**
**BAS Submission Deadline: March 1, 2021**

**PDF versions of the BAS maps are available at:**
**www.census.gov/programs-surveys/bas/geographies.html**

For more information, or to request additional maps, please email geo.bas@census.gov, call 1-800-972-5651, or visit www.census.gov/programs-surveys/bas.html.

United States Census Bureau

# GOVERNMENTAL UNIT REFERENCE MAP (2020): Kane County, IL

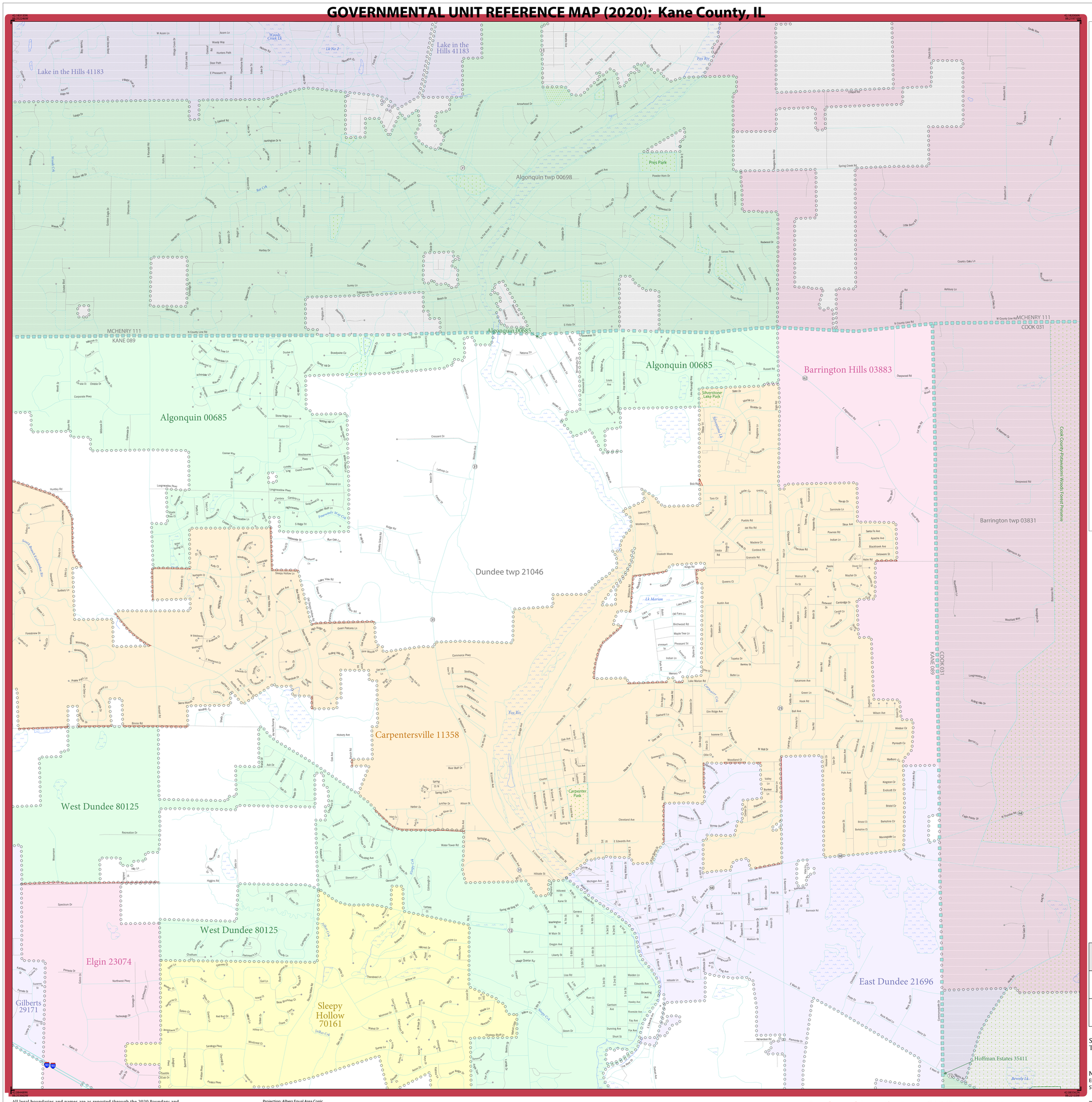


## LEGEND

| SYMBOL DESCRIPTION | SYMBOL | LABEL STYLE |
|---|---|---|
| Federal American Indian Reservation | | L'ANSE RESERVATION (TA 1880) |
| Off-Reservation Trust Land | | T1880 |
| American Indian Tribal Subdivision | | SHONTO (620) |
| Alaska Native Regional Corporation (ANRC) | | *NANA ANRC 52120* |
| State (or statistically equivalent entity) | | NEW YORK 36 |
| County (or statistically equivalent entity) | | ERIE 029 |
| Minor Civil Division (MCD)[1] | | Lee town 41460 |
| Census County Division (CCD)[2] | | *Jemez CCD 91650* |
| Consolidated City | | MILFORD 47500 |
| Incorporated Place[3] | | Davis 18100 |
| Census Designated Place (CDP)[2] | | *Cochiti 16560* |

| DESCRIPTION | SYMBOL | DESCRIPTION | SYMBOL |
|---|---|---|---|
| Interstate | 5 | Water Body | *Pleasant Lake* |
| U.S. Highway | 2 | Swamp or Marsh | *Okefenokee Swamp* |
| State Highway | 4 | Glacier | *Bering Glacier* |
| Other Road | Marsh Ln | Airport, Airfield, or Helicopter Landing Pad | Dönard Airfield |
| Cul-de-sac | | College or University | Coll/Univ |
| Circle | | Military | Fort Belvoir |
| Geographic Offset or Corridor | | Prison or Juvenile Detention Center | P/JDC |
| 4WD Trail, Stairway, Alley, Walkway, or Ferry | | Cemetery | Powell Cmtry |
| Railroad | Southern RR | Golf Course | Pinehurst GlfCrs |
| Pipeline or Power Line | | National Park or Forest | Yosemite NP |
| Ridge or Fence | | Other Park | St Francis Park |
| Property Line or Nonvisible Boundary | | Outside Subject Area | |
| Perennial Stream | *Tumbling Cr* | Inset Area | A1 |
| Intermittent Stream | *Piney Cr* | | |
| Mountain Peak or Hill | *Mt. Baker* | | |

Where state, county, and/or MCD/CCD boundaries coincide, the map shows the boundary symbol for only the highest-ranking of these boundaries. Where American Indian reservation and American Indian tribal subdivision boundaries coincide, the map shows only the American Indian reservation boundaries.

Entity names are followed by either their FIPS code or census code; parentheses indicate a census code.

1 'MCD*' indicates a false MCD. These are for Census Bureau use only.

2 The CCD and CDP boundaries represent statistical entities only and are not updated through the BAS.

3 Incorporated place name color corresponds to the incorporated place fill color.

Due to space limitations, some road names, along with other feature and geography names on the map, may not be shown.

The Census Bureau stores primary and alternate road names, but only primary road names are used to label the roads on these maps.

Key to Adjacent Sheets

| | | |
|---|---|---|
| | | |
| 2 | 3 | |
| 5 | 6 | |

Sheet Location within Entity

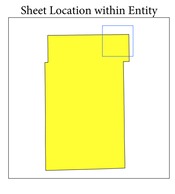

Sheet 3 of 15 PARENT sheets
Total Sheets: 17 (Index 1; Parent 15; Inset 1)

NAME: Kane County (089)
ENTITY TYPE: County or statistically equivalent entity
ST: Illinois (17)

INDEX OR PARENT SHEET #: 003
INSET SHEET #: 000000

2020 COUNTY REF MAP (PARENT)

5340217089000000003000000

All legal boundaries and names are as reported through the 2020 Boundary and Annexation Survey (BAS) and Boundary Validation Program (BVP). The boundaries shown on this map are for Census Bureau statistical data collection and tabulation purposes only; their depiction and designation for statistical purposes does not constitute a determination of jurisdictional authority or rights of ownership or entitlement.

Data Source: U.S. Census Bureau's MAF/TIGER database (TAB20), November 2020
Created by Geography Division: December 09, 2020

U.S. DEPARTMENT OF COMMERCE U.S. Census Bureau

Projection: Albers Equal Area Conic
Datum: NAD 83
Spheroid: GRS 80
1st Standard Parallel: 37 53 35
2nd Standard Parallel: 41 35 07
Central Meridian: -89 18 43
Latitude of Projection's Origin: 36 58 12
False Easting: 0
False Northing: 0

0 0.4 0.8 1.2 1.6 2 Kilometers
0 0.3 0.6 0.9 1.2 1.5 Miles
The plotted map scale is 1:15,000

N W E S

**Boundary and Annexation Survey (BAS) ID: 21708900000**
**BAS Submission Deadline: March 1, 2021**

**PDF versions of the BAS maps are available at: www.census.gov/programs-surveys/bas/geographies.html**

For more information, or to request additional maps, please email geo.bas@census.gov, call 1-800-972-5651, or visit www.census.gov/programs-surveys/bas.html.

# GOVERNMENTAL UNIT REFERENCE MAP (2020): Kane County, IL

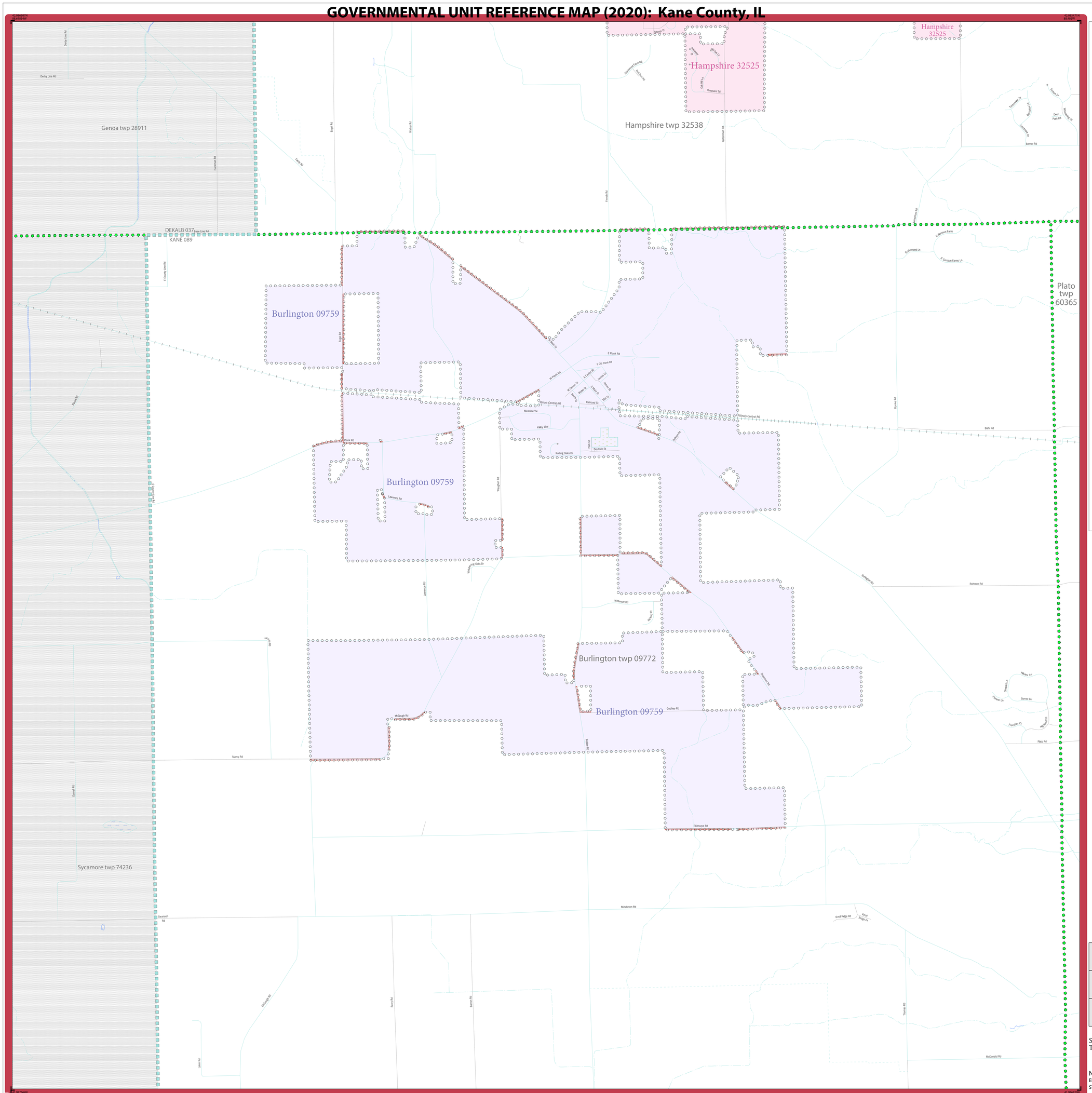


## LEGEND

| SYMBOL DESCRIPTION | SYMBOL | LABEL STYLE |
|---|---|---|
| Federal American Indian Reservation | | L'ANSE RESERVATION (TA 1880) |
| Off-Reservation Trust Land | | T1880 |
| American Indian Tribal Subdivision | | SHONTO (620) |
| Alaska Native Regional Corporation (ANRC) | | *NANA ANRC 52120* |
| State (or statistically equivalent entity) | | NEW YORK 36 |
| County (or statistically equivalent entity) | | ERIE 029 |
| Minor Civil Division (MCD)[1] | | Lee town 41460 |
| Census County Division (CCD)[2] | | *Jemez CCD 91650* |
| Consolidated City | | MILFORD 47500 |
| Incorporated Place[3] | | Davis 18100 |
| Census Designated Place (CDP)[2] | | *Cochiti 16560* |

| DESCRIPTION | SYMBOL |
|---|---|
| Interstate | 5 |
| U.S. Highway | 2 |
| State Highway | 4 |
| Other Road | Marsh Ln |
| Cul-de-sac | |
| Circle | |
| Geographic Offset or Corridor | |
| 4WD Trail, Stairway, Alley, Walkway, or Ferry | |
| Railroad | Southern RR |
| Pipeline or Power Line | |
| Ridge or Fence | |
| Property Line or Nonvisible Boundary | |
| Perennial Stream | Tumbling Cr |
| Intermittent Stream | Piney Cr |
| Mountain Peak or Hill | Mt. Baker |

| DESCRIPTION | SYMBOL |
|---|---|
| Water Body | Pleasant Lake |
| Swamp or Marsh | Okefenokee Swamp |
| Glacier | Bering Glacier |
| Airport, Airfield, or Helicopter Landing Pad | Dónard Airport |
| College or University | Coll/Univ |
| Military | Fort Belvoir |
| Prison or Juvenile Detention Center | P/JDC |
| Cemetery | Powell Cmtry |
| Golf Course | Pinehurst GlfCrs |
| National Park or Forest | Yosemite NP |
| Other Park | St Francis Park |
| Outside Subject Area | |
| Inset Area | A1 |

Where state, county, and/or MCD/CCD boundaries coincide, the map shows the boundary symbol for only the highest-ranking of these boundaries. Where American Indian reservation and American Indian tribal subdivision boundaries coincide, the map shows only the American Indian reservation boundaries.

Entity names are followed by either their FIPS code or census code; parentheses indicate a census code.

1 'MCD" indicates a false MCD. These are for Census Bureau use only.

2 The CCD and CDP boundaries represent statistical entities only and are not updated through the BAS.

3 Incorporated place name color corresponds to the incorporated place fill color.

Due to space limitations, some road names, along with other feature and geography names on the map, may not be shown.

The Census Bureau stores primary and alternate road names, but only primary road names are used to label the roads on these maps.

Key to Adjacent Sheets

| | | |
|---|---|---|
| | 1 | 2 |
| | 4 | 5 |
| | 7 | 8 |

Sheet Location within Entity

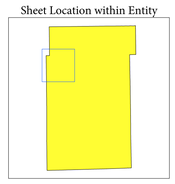

Sheet 4 of 15 PARENT sheets
Total Sheets: 17 (Index 1; Parent 15; Inset 1)

NAME: Kane County (089)
ENTITY TYPE: County or statistically equivalent entity
ST: Illinois (17)

INDEX OR PARENT SHEET #: 004
INSET SHEET #: 000000

2020 COUNTY REF MAP (PARENT)

5340217089000000004000000

All legal boundaries and names are as reported through the 2020 Boundary and Annexation Survey (BAS) and Boundary Validation Program (BVP). The boundaries shown on this map are for Census Bureau statistical data collection and tabulation purposes only; their depiction and designation for statistical purposes does not constitute a determination of jurisdictional authority or rights of ownership or entitlement.

Data Source: U.S. Census Bureau's MAF/TIGER database (TAB20), November 2020
Created by Geography Division: December 09, 2020

U.S. DEPARTMENT OF COMMERCE U.S. Census Bureau

Projection: Albers Equal Area Conic
Datum: NAD 83
Spheroid: GRS 80
1st Standard Parallel: 37 53 35
2nd Standard Parallel: 41 35 07
Central Meridian: -89 18 43
Latitude of Projection's Origin: 36 58 12
False Easting: 0
False Northing: 0

0 0.4 0.8 1.2 1.6 2 Kilometers
0 0.3 0.6 0.9 1.2 1.5 Miles
The plotted map scale is 1:15,000

N W E S

**Boundary and Annexation Survey (BAS) ID: 21708900000**
**BAS Submission Deadline: March 1, 2021**

**PDF versions of the BAS maps are available at:**
**www.census.gov/programs-surveys/bas/geographies.html**

For more information, or to request additional maps, please email geo.bas@census.gov, call 1-800-972-5651, or visit www.census.gov/programs-surveys/bas.html.

United States Census Bureau

# GOVERNMENTAL UNIT REFERENCE MAP (2020): Kane County, IL

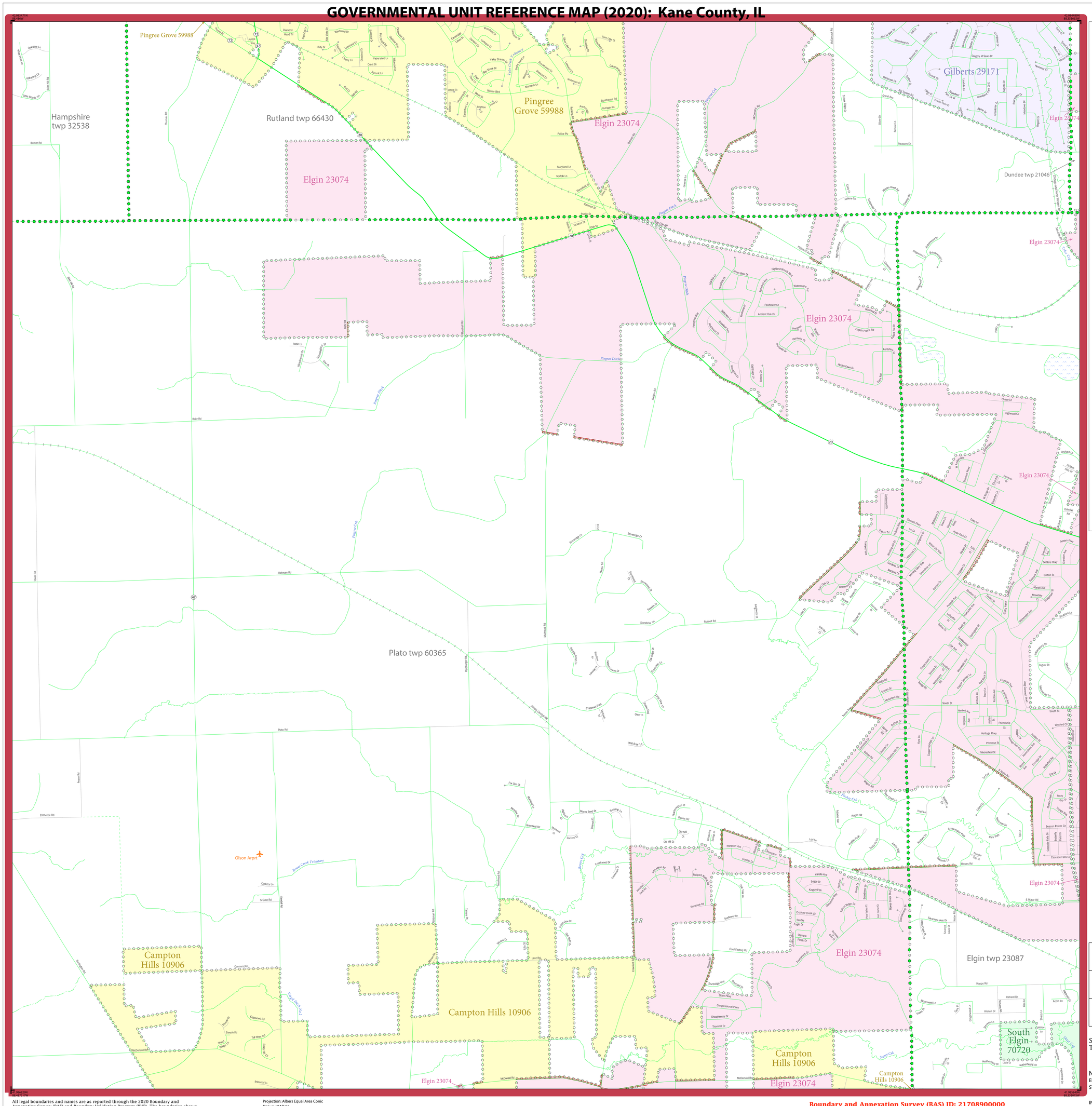


## LEGEND

| SYMBOL DESCRIPTION | SYMBOL | LABEL STYLE |
|---|---|---|
| Federal American Indian Reservation | | L'ANSE RESERVATION (TA 1880) |
| Off-Reservation Trust Land | | T1880 |
| American Indian Tribal Subdivision | | SHONTO (620) |
| Alaska Native Regional Corporation (ANRC) | | *NANA ANRC 52120* |
| State (or statistically equivalent entity) | | NEW YORK 36 |
| County (or statistically equivalent entity) | | ERIE 029 |
| Minor Civil Division (MCD)[1] | | Lee town 41460 |
| Census County Division (CCD)[2] | | *Jemez CCD 91650* |
| Consolidated City | | MILFORD 47500 |
| Incorporated Place[3] | | Davis 18100 |
| Census Designated Place (CDP)[2] | | *Cochiti 16560* |

| DESCRIPTION | SYMBOL |
|---|---|
| Interstate | 5 |
| U.S. Highway | 2 |
| State Highway | 4 |
| Other Road | Marsh Ln |
| Cul-de-sac | |
| Circle | |
| Geographic Offset or Corridor | |
| 4WD Trail, Stairway, Alley, Walkway, or Ferry | |
| Railroad | Southern RR |
| Pipeline or Power Line | |
| Ridge or Fence | |
| Property Line or Nonvisible Boundary | |
| Perennial Stream | Tumbling Cr |
| Intermittent Stream | Piney Cr |
| Mountain Peak or Hill | Mt. Boker |

| DESCRIPTION | SYMBOL |
|---|---|
| Water Body | Pleasant Lake |
| Swamp or Marsh | Okefenokee Swamp |
| Glacier | Bering Glacier |
| Airport, Airfield, or Helicopter Landing Pad | O'Donnard Airfield |
| College or University | Coll/Univ |
| Military | Fort Belvoir |
| Prison or Juvenile Detention Center | P/JDC |
| Cemetery | Powell Cmtry |
| Golf Course | Pinehurst Gl/Crs |
| National Park or Forest | Yosemite NP |
| Other Park | St Francis Park |
| Outside Subject Area | |
| Inset Area | A1 |

Where state, county, and/or MCD/CCD boundaries coincide, the map shows the boundary symbol for only the highest-ranking of these boundaries. Where American Indian reservation and American Indian tribal subdivision boundaries coincide, the map shows only the American Indian reservation boundaries.

Entity names are followed by either their FIPS code or census code; parentheses indicate a census code.

1 'MCD*' indicates a false MCD. These are for Census Bureau use only.

2 The CCD and CDP boundaries represent statistical entities only and are not updated through the BAS.

3 Incorporated place name color corresponds to the incorporated place fill color.

Due to space limitations, some road names, along with other feature and geography names on the map, may not be shown.

The Census Bureau stores primary and alternate road names, but only primary road names are used to label the roads on these maps.

Key to Adjacent Sheets

| | | |
|---|---|---|
| 1 | 2 | 3 |
| 4 | 5 | 6 |
| 7 | 8 | 9 |

Sheet Location within Entity

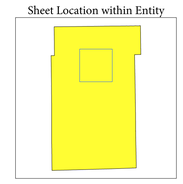

Sheet 5 of 15 PARENT sheets
Total Sheets: 17 (Index 1; Parent 15; Inset 1)

NAME: Kane County (089)
ENTITY TYPE: County or statistically equivalent entity
ST: Illinois (17)

INDEX OR PARENT SHEET #: 005
INSET SHEET #: 000000

2020 COUNTY REF MAP (PARENT)

5340217089000000005000000

All legal boundaries and names are as reported through the 2020 Boundary and Annexation Survey (BAS) and Boundary Validation Program (BVP). The boundaries shown on this map are for Census Bureau statistical data collection and tabulation purposes only; their depiction and designation for statistical purposes does not constitute a determination of jurisdictional authority or rights of ownership or entitlement.

Data Source: U.S. Census Bureau's MAF/TIGER database (TAB20), November 2020
Created by Geography Division: December 09, 2020

U.S. DEPARTMENT OF COMMERCE U.S. Census Bureau

Projection: Albers Equal Area Conic
Datum: NAD 83
Spheroid: GRS 80
1st Standard Parallel: 37 53 35
2nd Standard Parallel: 41 35 07
Central Meridian: -89 18 43
Latitude of Projection's Origin: 36 58 12
False Easting: 0
False Northing: 0

0 0.4 0.8 1.2 1.6 2 Kilometers
0 0.3 0.6 0.9 1.2 1.5 Miles
The plotted map scale is 1:15,000

N W E S

**Boundary and Annexation Survey (BAS) ID: 21708900000**
**BAS Submission Deadline: March 1, 2021**

**PDF versions of the BAS maps are available at:**
**www.census.gov/programs-surveys/bas/geographies.html**

For more information, or to request additional maps, please email geo.bas@census.gov, call 1-800-972-5651, or visit www.census.gov/programs-surveys/bas.html.

United States Census Bureau

# GOVERNMENTAL UNIT REFERENCE MAP (2020): Kane County, IL

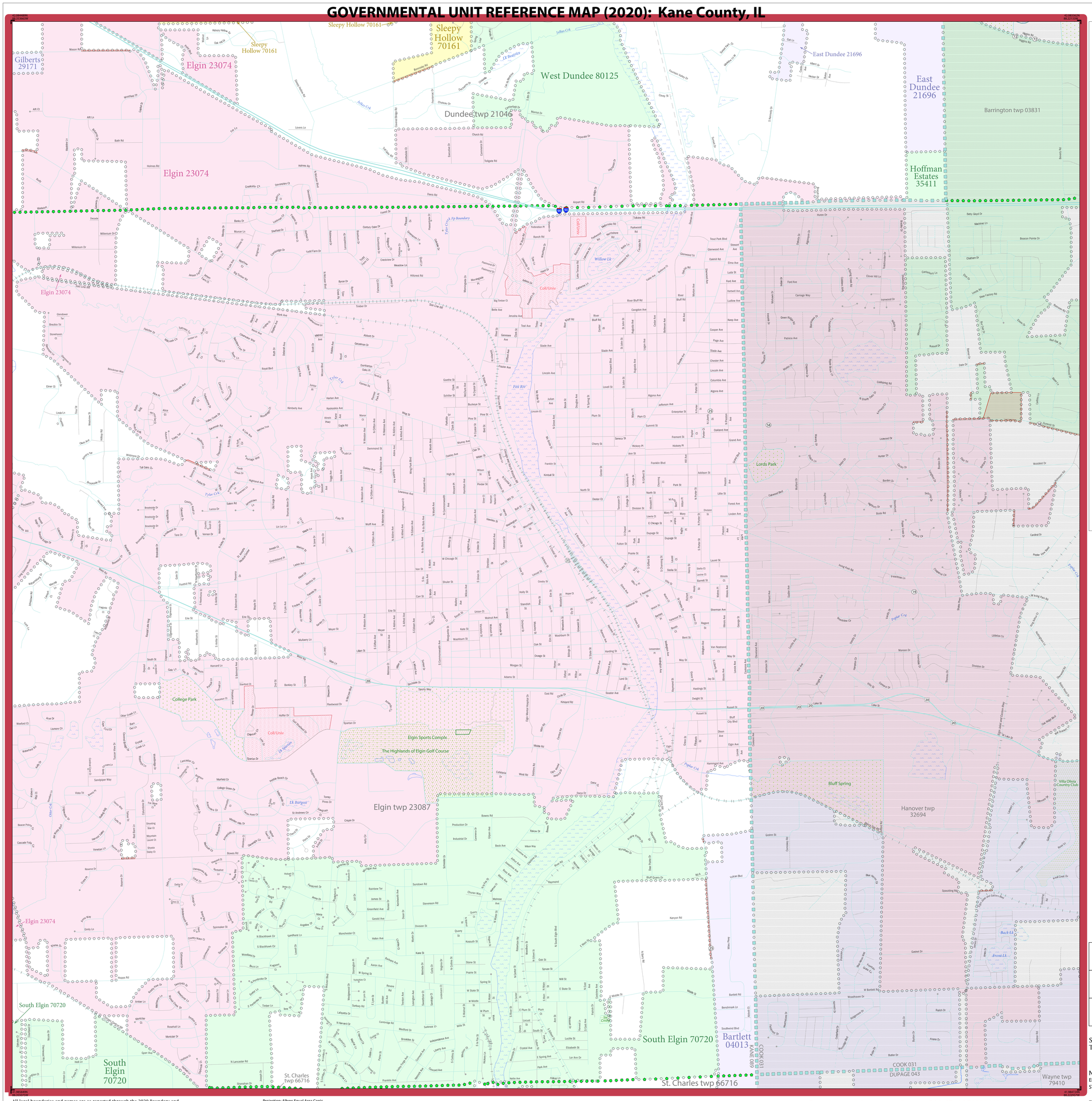


## LEGEND

| SYMBOL DESCRIPTION | SYMBOL | LABEL STYLE |
|---|---|---|
| Federal American Indian Reservation | | L'ANSE RESERVATION (TA 1880) |
| Off-Reservation Trust Land | | T1880 |
| American Indian Tribal Subdivision | | SHONTO (620) |
| Alaska Native Regional Corporation (ANRC) | | *NANA ANRC 52120* |
| State (or statistically equivalent entity) | | NEW YORK 36 |
| County (or statistically equivalent entity) | | ERIE 029 |
| Minor Civil Division (MCD)[1] | | Lee town 41460 |
| Census County Division (CCD)[2] | | *Jemez CCD 91650* |
| Consolidated City | | MILFORD 47500 |
| Incorporated Place[3] | | Davis 18100 |
| Census Designated Place (CDP)[2] | | *Cochiti 16560* |

| DESCRIPTION | SYMBOL | DESCRIPTION | SYMBOL |
|---|---|---|---|
| Interstate | 5 | Water Body | *Pleasant Lake* |
| U.S. Highway | 2 | Swamp or Marsh | *Okefenokee Swamp* |
| State Highway | 4 | Glacier | *Bering Glacier* |
| Other Road | Marsh Ln | Airport, Airfield, or Helicopter Landing Pad | Donald Airport |
| Cul-de-sac | | College or University | Coll/Univ |
| Circle | | Military | Fort Belvoir |
| Geographic Offset or Corridor | | Prison or Juvenile Detention Center | PJDC |
| 4WD Trail, Stairway, Alley, Walkway, or Ferry | | Cemetery | Powell Cmtry |
| Railroad | Southern RR | Golf Course | Pinehurst GlfCrs |
| Pipeline or Power Line | | National Park or Forest | Yosemite NP |
| Ridge or Fence | | Other Park | St Francis Park |
| Property Line or Nonvisible Boundary | | Outside Subject Area | |
| Perennial Stream | *Tumbling Cr* | Inset Area | A1 |
| Intermittent Stream | *Piney Cr* | | |
| Mountain Peak or Hill | *Mt. Baker* | | |

Where state, county, and/or MCD/CCD boundaries coincide, the map shows the boundary symbol for only the highest-ranking of these boundaries. Where American Indian reservation and American Indian tribal subdivision boundaries coincide, the map shows only the American Indian reservation boundaries.

Entity names are followed by either their FIPS code or census code; parentheses indicate a census code.

1 'MCD*' indicates a false MCD. These are for Census Bureau use only.

2 The CCD and CDP boundaries represent statistical entities only and are not updated through the BAS.

3 Incorporated place name color corresponds to the incorporated place fill color.

Due to space limitations, some road names, along with other feature and geography names on the map, may not be shown.

The Census Bureau stores primary and alternate road names, but only primary road names are used to label the roads on these maps.

Key to Adjacent Sheets

| | | |
|---|---|---|
| 2 | 3 | |
| 5 | 6 | |
| 8 | 9 | |

Sheet Location within Entity

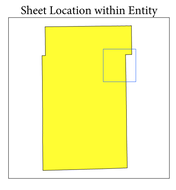

Sheet 6 of 15 PARENT sheets
Total Sheets: 17 (Index 1; Parent 15; Inset 1)

NAME: Kane County (089)
ENTITY TYPE: County or statistically equivalent entity
ST: Illinois (17)

INDEX OR PARENT SHEET #: 006
INSET SHEET #: 000000

2020 COUNTY REF MAP (PARENT)

5340217089000000006000000

All legal boundaries and names are as reported through the 2020 Boundary and Annexation Survey (BAS) and Boundary Validation Program (BVP). The boundaries shown on this map are for Census Bureau statistical data collection and tabulation purposes only; their depiction and designation for statistical purposes does not constitute a determination of jurisdictional authority or rights of ownership or entitlement.

Data Source: U.S. Census Bureau's MAF/TIGER database (TAB20), November 2020
Created by Geography Division: December 09, 2020

U.S. DEPARTMENT OF COMMERCE U.S. Census Bureau

Projection: Albers Equal Area Conic
Datum: NAD 83
Spheroid: GRS 80
1st Standard Parallel: 37 53 35
2nd Standard Parallel: 41 35 07
Central Meridian: -89 18 43
Latitude of Projection's Origin: 36 58 12
False Easting: 0
False Northing: 0

0 0.4 0.8 1.2 1.6 2 Kilometers
0 0.3 0.6 0.9 1.2 1.5 Miles
The plotted map scale is 1:15,000

N W E S

**Boundary and Annexation Survey (BAS) ID: 21708900000**
**BAS Submission Deadline: March 1, 2021**

**PDF versions of the BAS maps are available at:**
**www.census.gov/programs-surveys/bas/geographies.html**

For more information, or to request additional maps, please email geo.bas@census.gov, call 1-800-972-5651, or visit www.census.gov/programs-surveys/bas.html.

United States Census Bureau

# GOVERNMENTAL UNIT REFERENCE MAP (2020): Kane County, IL

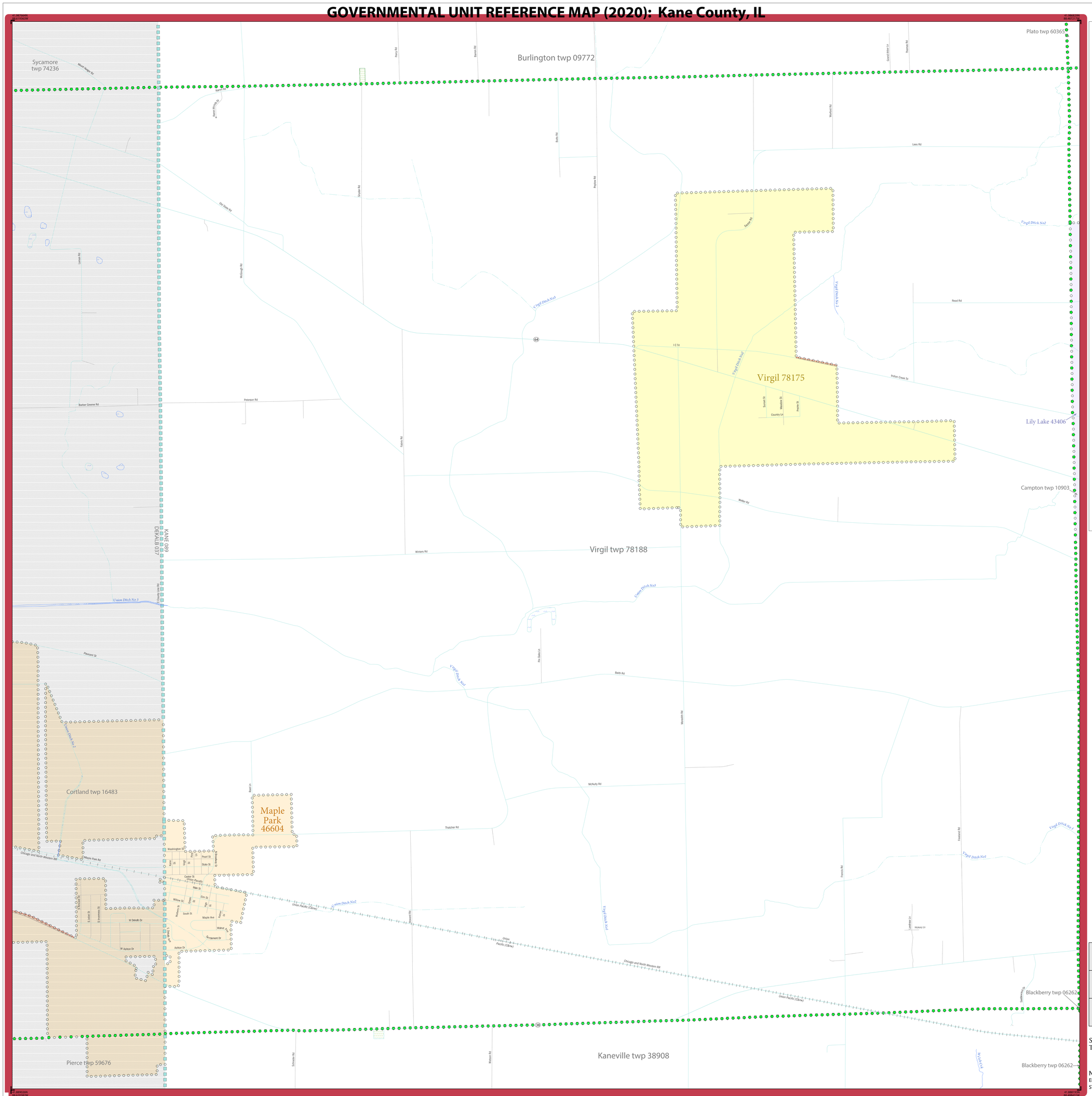
Sycamore twp 74236
Burlington twp 09772
Plato twp 60365
Virgil 78175
Lily Lake 43406
Campton twp 10903
Virgil twp 78188
KANE 089
DEKALB 037
Cortland twp 16483
Maple Park 46604
Pierce twp 59676
Kaneville twp 38908
Blackberry twp 06262
Union Ditch No 3
Virgil Ditch No1
Virgil Ditch No2
Virgil Ditch No 2
Virgil Ditch No 1
Indian Creek Sr
Walter Rd
Winters Rd
Union Ditch No3
Beith Rd
McNulty Rd
Thatcher Rd
Read Rd
Peterson Rd
Barber Greene Rd
Chicago and North Western RR
Union Pacific (Claw)
Pleasant St
Dekalb Park Rd
Schnider Rd
Watson Rd
Bennett Rd
Meredith Rd
Francis Rd
Frenchtown Rd
Hickory Ln
Larchwood Ln
Saddlemeyer Dr
Wyatt Crk
Fox River
Lewis Rd
McGaugh Rd
Old State Rd
Sinclair Rd
Fapins Rd
Peplow Rd
Bulls Rd
Waterford Rd
Leeds Rd
Thomas Rd
Grand Arbor Ln
Sunset St
Meadow St
Prairie St
Country Ln
Rose Ln
Washington St
Pearl St
State St
Center St
Main St
Elm St
Willow St
South St
Maple Ave
Walnut Ln
Pavement Dr
Ashton Dr
W Dekalb Dr
W Ashton Dr
S Dekalb St
S Lincoln St
S Sycamore St
S Maple St
E Maple St
Pine St
Oak St
Elm St
Walnut St
Maple St
Willow St
Mulberry St
Cedar St
Pine St
Pearl St
State St
Maple Park Sr
Kane St
Virgil St
Pine St
Lincoln St
Sycamore St
Maple St
Dekalb St
Lincoln St
Sycamore St
Maple St
Dekalb St
Lincoln St
Sycamore St
Maple St
Dekalb

# GOVERNMENTAL UNIT REFERENCE MAP (2020): Kane County, IL

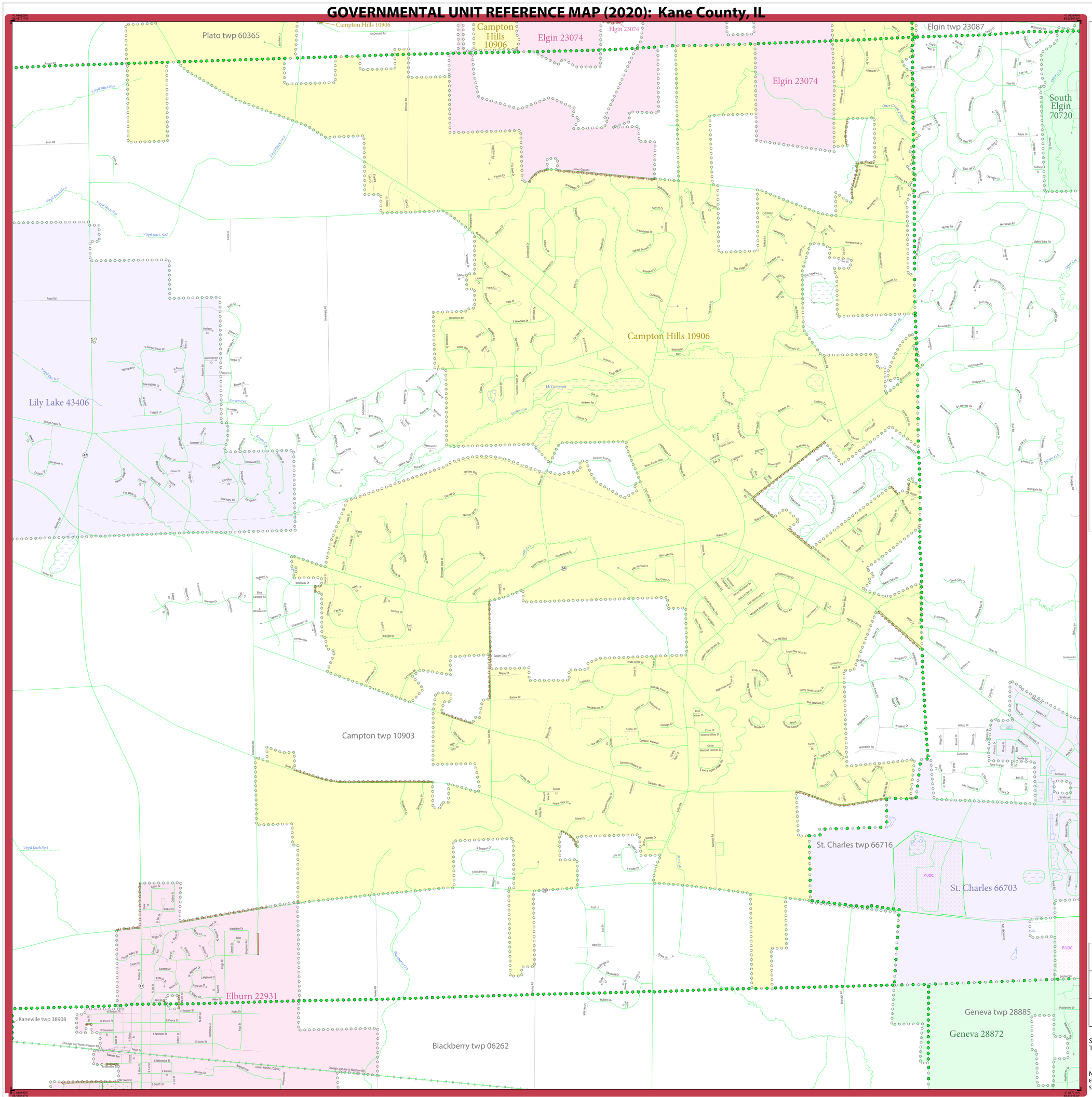


## LEGEND

| SYMBOL DESCRIPTION | SYMBOL | LABEL STYLE |
|---|---|---|
| Federal American Indian Reservation | | L'ANSE RESERVATION (TA 1880) |
| Off-Reservation Trust Land | | T1880 |
| American Indian Tribal Subdivision | | SHONTO (620) |
| Alaska Native Regional Corporation (ANRC) | | *NANA ANRC 52120* |
| State (or statistically equivalent entity) | | NEW YORK 36 |
| County (or statistically equivalent entity) | | ERIE 029 |
| Minor Civil Division (MCD)[1] | | Lee town 41460 |
| Census County Division (CCD)[2] | | *Jemez CCD 91650* |
| Consolidated City | | MILFORD 47500 |
| Incorporated Place[3] | | Davis 18100 |
| Census Designated Place (CDP)[2] | | *Cochiti 16560* |

| DESCRIPTION | SYMBOL | DESCRIPTION | SYMBOL |
|---|---|---|---|
| Interstate | 5 | Water Body | *Pleasant Lake* |
| U.S. Highway | 2 | Swamp or Marsh | *Okefenokee Swamp* |
| State Highway | 4 | Glacier | *Bering Glacier* |
| Other Road | Marsh Ln | Airport, Airfield, or Helicopter Landing Pad | Dönärd Airfield |
| Cul-de-sac | | College or University | Coll/Univ |
| Circle | | Military | Fort Belvoir |
| Geographic Offset or Corridor | | Prison or Juvenile Detention Center | P/JDC |
| 4WD Trail, Stairway, Alley, Walkway, or Ferry | | Cemetery | Powell Cmtry |
| Railroad | Southern RR | Golf Course | Pinehurst GlfCrs |
| Pipeline or Power Line | | National Park or Forest | Yosemite NP |
| Ridge or Fence | | Other Park | St Francis Park |
| Property Line or Nonvisible Boundary | | Outside Subject Area | |
| Perennial Stream | *Tumbling Cr* | Inset Area | A1 |
| Intermittent Stream | *Piney Cr* | | |
| Mountain Peak or Hill | *Mt. Boker* | | |

Where state, county, and/or MCD/CCD boundaries coincide, the map shows the boundary symbol for only the highest-ranking of these boundaries. Where American Indian reservation and American Indian tribal subdivision boundaries coincide, the map shows only the American Indian reservation boundaries.

Entity names are followed by either their FIPS code or census code; parentheses indicate a census code.

1 "MCD" indicates a false MCD. These are for Census Bureau use only.

2 The CCD and CDP boundaries represent statistical entities only and are not updated through the BAS.

3 Incorporated place name color corresponds to the incorporated place fill color.

Due to space limitations, some road names, along with other feature and geography names on the map, may not be shown.

The Census Bureau stores primary and alternate road names, but only primary road names are used to label the roads on these maps.

Key to Adjacent Sheets

| | | |
|---|---|---|
| 4 | 5 | 6 |
| 7 | 8 | 9 |
| 10 | 11 | 12 |

Sheet Location within Entity

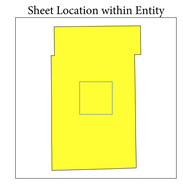

Sheet 8 of 15 PARENT sheets
Total Sheets: 17 (Index 1; Parent 15; Inset 1)

NAME: Kane County (089)
ENTITY TYPE: County or statistically equivalent entity
ST: Illinois (17)

INDEX OR PARENT SHEET #: 008
INSET SHEET #: 000000

2020 COUNTY REF MAP (PARENT)

5340217089000000008000000

All legal boundaries and names are as reported through the 2020 Boundary and Annexation Survey (BAS) and Boundary Validation Program (BVP). The boundaries shown on this map are for Census Bureau statistical data collection and tabulation purposes only; their depiction and designation for statistical purposes does not constitute a determination of jurisdictional authority or rights of ownership or entitlement.

Data Source: U.S. Census Bureau's MAF/TIGER database (TAB20), November 2020
Created by Geography Division: December 09, 2020

U.S. DEPARTMENT OF COMMERCE U.S. Census Bureau

Projection: Albers Equal Area Conic
Datum: NAD 83
Spheroid: GRS 80
1st Standard Parallel: 37 53 35
2nd Standard Parallel: 41 35 07
Central Meridian: -89 18 43
Latitude of Projection's Origin: 36 58 12
False Easting: 0
False Northing: 0

0 0.4 0.8 1.2 1.6 2 Kilometers
0 0.3 0.6 0.9 1.2 1.5 Miles
The plotted map scale is 1:115,000

N W E S

**Boundary and Annexation Survey (BAS) ID: 21708900000**
**BAS Submission Deadline: March 1, 2021**

**PDF versions of the BAS maps are available at:**
**www.census.gov/programs-surveys/bas/geographies.html**

For more information, or to request additional maps, please email geo.bas@census.gov, call 1-800-972-5651, or visit www.census.gov/programs-surveys/bas.html.

United States Census Bureau

# GOVERNMENTAL UNIT REFERENCE MAP (2020): Kane County, IL

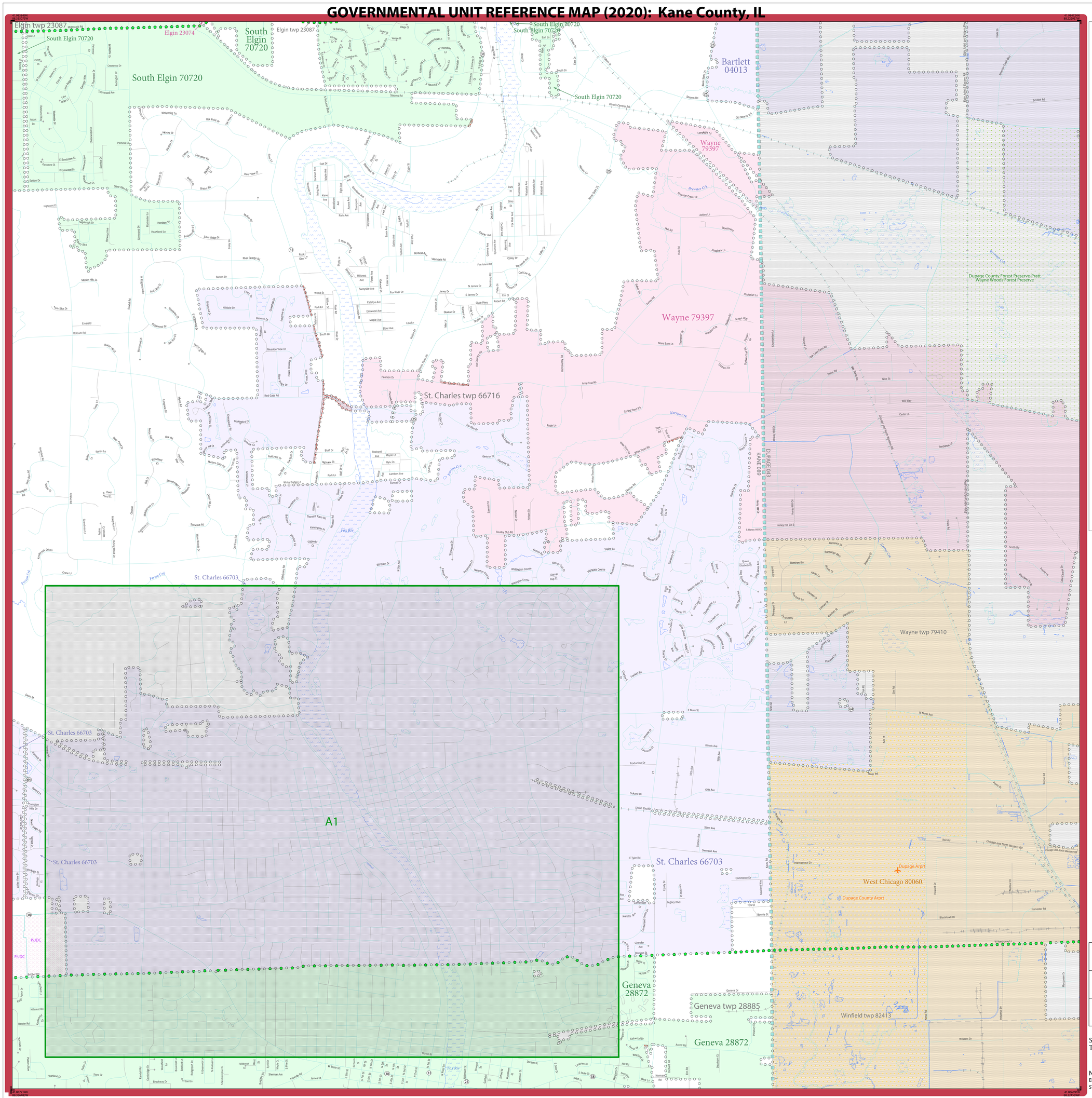


## LEGEND

| SYMBOL DESCRIPTION | SYMBOL | LABEL STYLE |
|---|---|---|
| Federal American Indian Reservation | | L'ANSE RESERVATION (TA 1880) |
| Off-Reservation Trust Land | | T1880 |
| American Indian Tribal Subdivision | | SHONTO (620) |
| Alaska Native Regional Corporation (ANRC) | | *NANA ANRC 52120* |
| State (or statistically equivalent entity) | | NEW YORK 36 |
| County (or statistically equivalent entity) | | ERIE 029 |
| Minor Civil Division (MCD)[1] | | Lee town 41460 |
| Census County Division (CCD)[2] | | *Jemez CCD 91650* |
| Consolidated City | | MILFORD 47500 |
| Incorporated Place[3] | | Davis 18100 |
| Census Designated Place (CDP)[2] | | *Cochiti 16560* |

| DESCRIPTION | SYMBOL | DESCRIPTION | SYMBOL |
|---|---|---|---|
| Interstate | 5 | Water Body | *Pleasant Lake* |
| U.S. Highway | 2 | Swamp or Marsh | *Okefenokee Swamp* |
| State Highway | 4 | Glacier | *Bering Glacier* |
| Other Road | Marsh Ln | Airport, Airfield, or Helicopter Landing Pad | Donald Airport |
| Cul-de-sac | | College or University | Coll/Univ |
| Circle | | Military | Fort Belvoir |
| Geographic Offset or Corridor | | Prison or Juvenile Detention Center | P/JDC |
| 4WD Trail, Stairway, Alley, Walkway, or Ferry | | Cemetery | Powell Cmtry |
| Railroad | Southern RR | Golf Course | Pinehurst GlfCrs |
| Pipeline or Power Line | | National Park or Forest | Yosemite NP |
| Ridge or Fence | | Other Park | St Francis Park |
| Property Line or Nonvisible Boundary | | Outside Subject Area | |
| Perennial Stream | *Tumbling Cr* | Inset Area | A1 |
| Intermittent Stream | *Piney Cr* | | |
| Mountain Peak or Hill | *Mt. Baker* | | |

Where state, county, and/or MCD/CCD boundaries coincide, the map shows the boundary symbol for only the highest-ranking of these boundaries. Where American Indian reservation and American Indian tribal subdivision boundaries coincide, the map shows only the American Indian reservation boundaries.

Entity names are followed by either their FIPS code or census code; parentheses indicate a census code.

1 'MCD*' indicates a false MCD. These are for Census Bureau use only.

2 The CCD and CDP boundaries represent statistical entities only and are not updated through the BAS.

3 Incorporated place name color corresponds to the incorporated place fill color.

Due to space limitations, some road names, along with other feature and geography names on the map, may not be shown.

The Census Bureau stores primary and alternate road names, but only primary road names are used to label the roads on these maps.

Key to Adjacent Sheets

| | | |
|---|---|---|
| 5 | 6 | |
| 8 | 9 | |
| 11 | 12 | |

Sheet Location within Entity

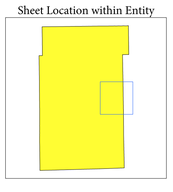

Sheet 9 of 15 PARENT sheets
Total Sheets: 17 (Index 1; Parent 15; Inset 1)

NAME: Kane County (089)
ENTITY TYPE: County or statistically equivalent entity
ST: Illinois (17)

INDEX OR PARENT SHEET #: 009
INSET SHEET #: 000000

2020 COUNTY REF MAP (PARENT)

5340217089000000009000000

All legal boundaries and names are as reported through the 2020 Boundary and Annexation Survey (BAS) and Boundary Validation Program (BVP). The boundaries shown on this map are for Census Bureau statistical data collection and tabulation purposes only; their depiction and designation for statistical purposes does not constitute a determination of jurisdictional authority or rights of ownership or entitlement.

Data Source: U.S. Census Bureau's MAF/TIGER database (TAB20), November 2020
Created by Geography Division: December 09, 2020

U.S. DEPARTMENT OF COMMERCE U.S. Census Bureau

Projection: Albers Equal Area Conic
Datum: NAD 83
Spheroid: GRS 80
1st Standard Parallel: 37 53 35
2nd Standard Parallel: 41 35 07
Central Meridian: -89 18 43
Latitude of Projection's Origin: 36 58 12
False Easting: 0
False Northing: 0

0 0.4 0.8 1.2 1.6 2 Kilometers
0 0.3 0.6 0.9 1.2 1.5 Miles
The plotted map scale is 1:15,000

N W E S

**Boundary and Annexation Survey (BAS) ID: 21708900000**
**BAS Submission Deadline: March 1, 2021**

**PDF versions of the BAS maps are available at:**
**www.census.gov/programs-surveys/bas/geographies.html**

For more information, or to request additional maps, please email geo.bas@census.gov, call 1-800-972-5651, or visit www.census.gov/programs-surveys/bas.html.

United States Census Bureau

# GOVERNMENTAL UNIT REFERENCE MAP (2020): Kane County, IL

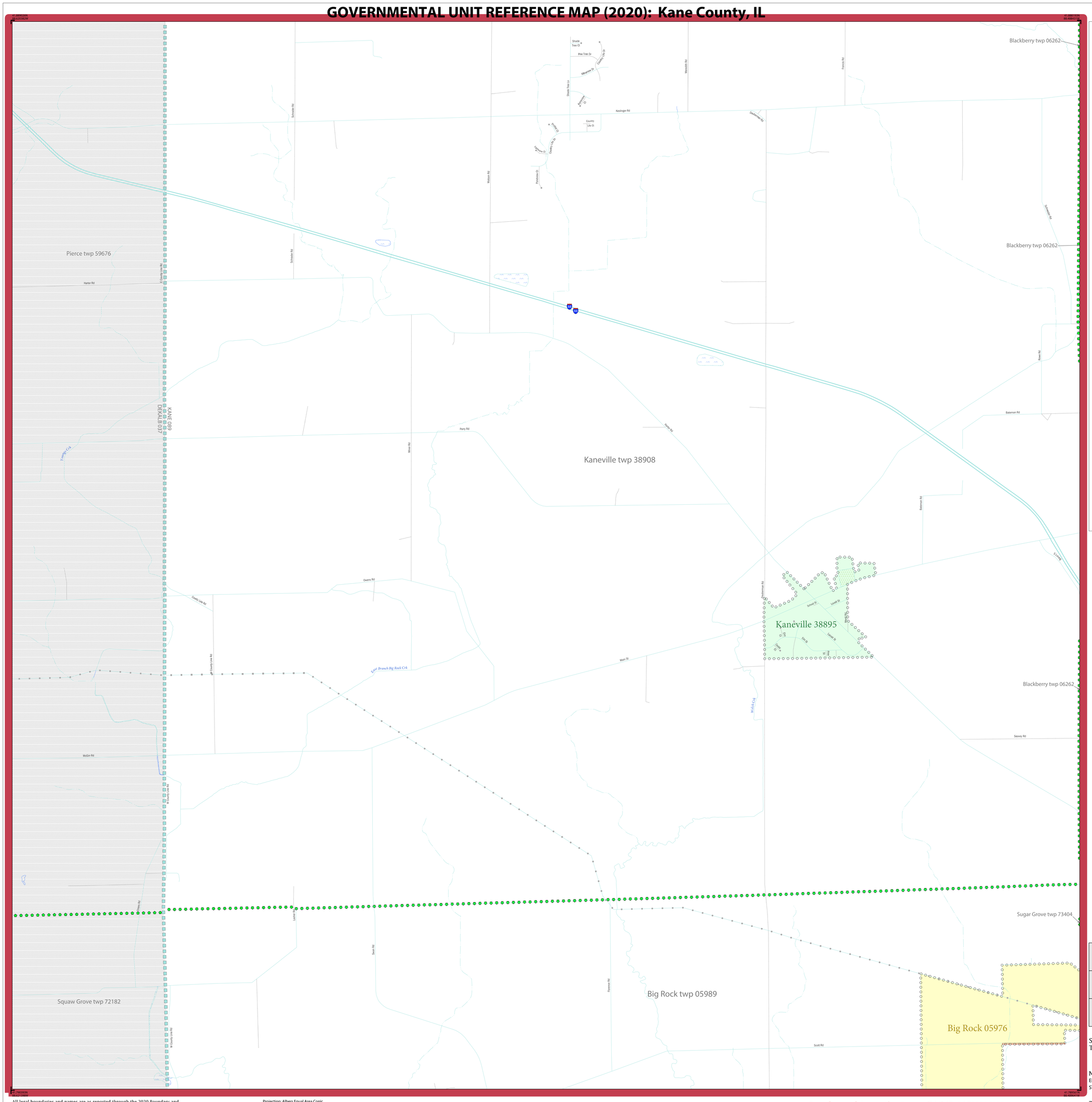


## LEGEND

| SYMBOL DESCRIPTION | SYMBOL | LABEL STYLE |
|---|---|---|
| Federal American Indian Reservation | | L'ANSE RESERVATION (TA 1880) |
| Off-Reservation Trust Land | | T1880 |
| American Indian Tribal Subdivision | | SHONTO (620) |
| Alaska Native Regional Corporation (ANRC) | | *NANA ANRC 52120* |
| State (or statistically equivalent entity) | | NEW YORK 36 |
| County (or statistically equivalent entity) | | ERIE 029 |
| Minor Civil Division (MCD)[1] | | Lee town 41460 |
| Census County Division (CCD)[2] | | *Jemez CCD 91650* |
| Consolidated City | | MILFORD 47500 |
| Incorporated Place[3] | | Davis 18100 |
| Census Designated Place (CDP)[2] | | *Cochiti 16560* |

| DESCRIPTION | SYMBOL | DESCRIPTION | SYMBOL |
|---|---|---|---|
| Interstate | 5 | Water Body | Pleasant Lake |
| U.S. Highway | 2 | Swamp or Marsh | Okefenokee Swamp |
| State Highway | 4 | Glacier | Bering Glacier |
| Other Road | Marsh Ln | Airport, Airfield, or Helicopter Landing Pad | Dinard Airport |
| Cul-de-sac | | College or University | Coll/Univ |
| Circle | | Military | Fort Belvoir |
| Geographic Offset or Corridor | | Prison or Juvenile Detention Center | P/JDC |
| 4WD Trail, Stairway, Alley, Walkway, or Ferry | | Cemetery | Powell Cmtry |
| Railroad | Southern RR | Golf Course | Pinehurst GlfCrs |
| Pipeline or Power Line | | National Park or Forest | Yosemite NP |
| Ridge or Fence | | Other Park | St Francis Park |
| Property Line or Nonvisible Boundary | | Outside Subject Area | |
| Perennial Stream | Tumbling Cr | Inset Area | A1 |
| Intermittent Stream | Piney Cr | | |
| Mountain Peak or Hill | Mt. Baker | | |

Where state, county, and/or MCD/CCD boundaries coincide, the map shows the boundary symbol for only the highest-ranking of these boundaries. Where American Indian reservation and American Indian tribal subdivision boundaries coincide, the map shows only the American Indian reservation boundaries.

Entity names are followed by either their FIPS code or census code; parentheses indicate a census code.

1 'MCD*' indicates a false MCD. These are for Census Bureau use only.

2 The CCD and CDP boundaries represent statistical entities only and are not updated through the BAS.

3 Incorporated place name color corresponds to the incorporated place fill color.

Due to space limitations, some road names, along with other feature and geography names on the map, may not be shown.

The Census Bureau stores primary and alternate road names, but only primary road names are used to label the roads on these maps.

Key to Adjacent Sheets

| | | |
|---|---|---|
| | 7 | 8 |
| | 10 | 11 |
| | 13 | 14 |

Sheet Location within Entity

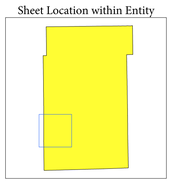

Sheet 10 of 15 PARENT sheets
Total Sheets: 17 (Index 1; Parent 15; Inset 1)

NAME: Kane County (089)
ENTITY TYPE: County or statistically equivalent entity
ST: Illinois (17)

INDEX OR PARENT SHEET #: 010
INSET SHEET #: 000000

2020 COUNTY REF MAP (PARENT)

5340217089000001000000

All legal boundaries and names are as reported through the 2020 Boundary and Annexation Survey (BAS) and Boundary Validation Program (BVP). The boundaries shown on this map are for Census Bureau statistical data collection and tabulation purposes only; their depiction and designation for statistical purposes does not constitute a determination of jurisdictional authority or rights of ownership or entitlement.

Data Source: U.S. Census Bureau's MAF/TIGER database (TAB20), November 2020
Created by Geography Division: December 09, 2020

U.S. DEPARTMENT OF COMMERCE U.S. Census Bureau

Projection: Albers Equal Area Conic
Datum: NAD 83
Spheroid: GRS 80
1st Standard Parallel: 37 53 35
2nd Standard Parallel: 41 35 07
Central Meridian: -89 18 43
Latitude of Projection's Origin: 36 58 12
False Easting: 0
False Northing: 0

0 0.4 0.8 1.2 1.6 2 Kilometers
0 0.3 0.6 0.9 1.2 1.5 Miles
The plotted map scale is 1:15,000

N W E S

**Boundary and Annexation Survey (BAS) ID: 21708900000**
**BAS Submission Deadline: March 1, 2021**

**PDF versions of the BAS maps are available at:**
**www.census.gov/programs-surveys/bas/geographies.html**

For more information, or to request additional maps, please email geo.bas@census.gov, call 1-800-972-5651, or visit www.census.gov/programs-surveys/bas.html.

United States Census Bureau

# GOVERNMENTAL UNIT REFERENCE MAP (2020): Kane County, IL

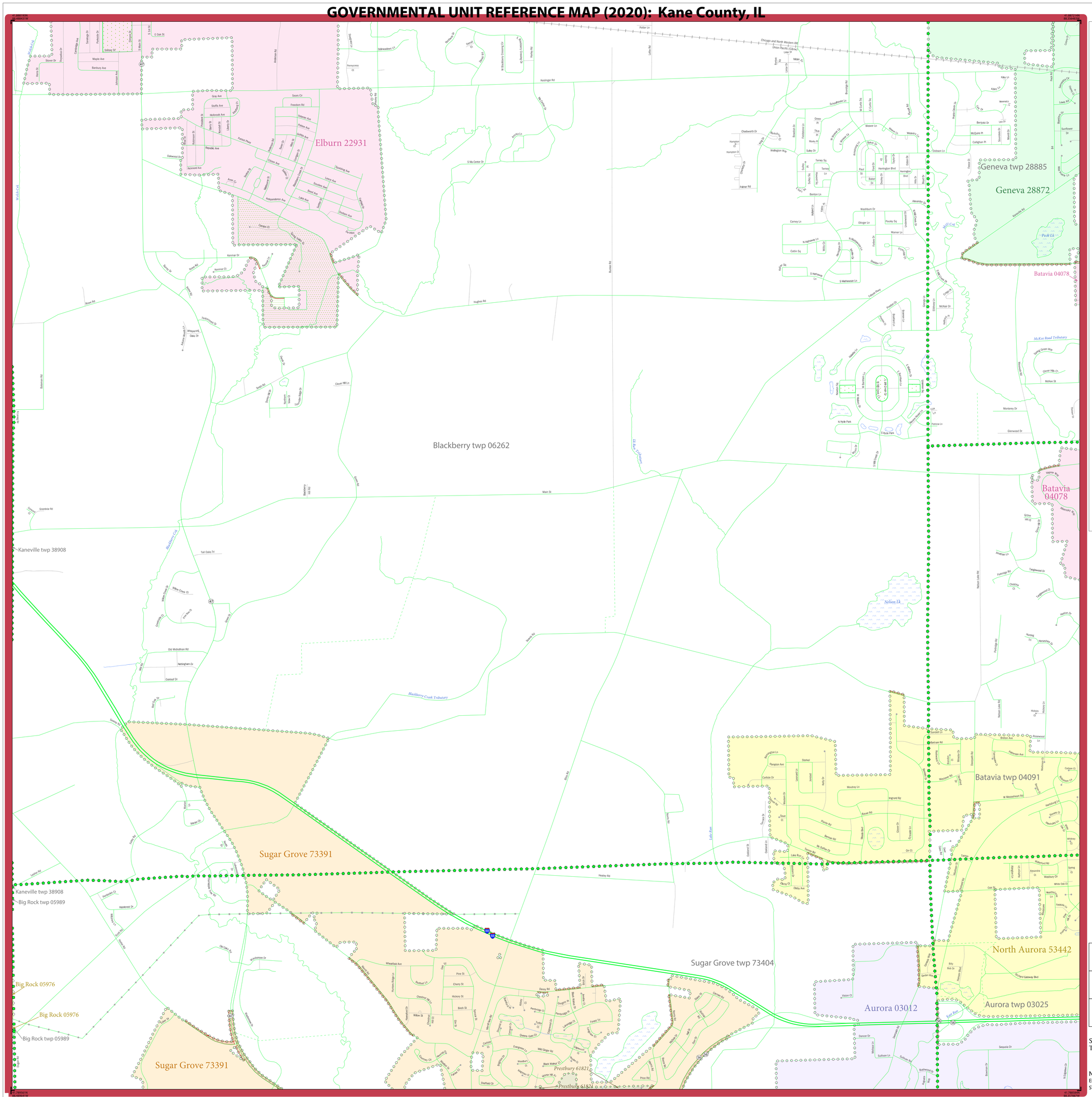


## LEGEND

| SYMBOL DESCRIPTION | SYMBOL | LABEL STYLE |
|---|---|---|
| Federal American Indian Reservation | | L'ANSE RESERVATION (TA 1880) |
| Off-Reservation Trust Land | | T1880 |
| American Indian Tribal Subdivision | | SHONTO (620) |
| Alaska Native Regional Corporation (ANRC) | | *NANA ANRC 52120* |
| State (or statistically equivalent entity) | | NEW YORK 36 |
| County (or statistically equivalent entity) | | ERIE 029 |
| Minor Civil Division (MCD)[1] | | Lee town 41460 |
| Census County Division (CCD)[2] | | *Jemez CCD 91650* |
| Consolidated City | | MILFORD 47500 |
| Incorporated Place[3] | | Davis 18100 |
| Census Designated Place (CDP)[2] | | *Cochiti 16560* |

| DESCRIPTION | SYMBOL | DESCRIPTION | SYMBOL |
|---|---|---|---|
| Interstate | 5 | Water Body | *Pleasant Lake* |
| U.S. Highway | 2 | Swamp or Marsh | *Okefenokee Swamp* |
| State Highway | 4 | Glacier | *Bering Glacier* |
| Other Road | Marsh Ln | Airport, Airfield, or Helicopter Landing Pad | Dönard Airfield |
| Cul-de-sac | | College or University | Coll/Univ |
| Circle | | Military | Fort Belvoir |
| Geographic Offset or Corridor | | Prison or Juvenile Detention Center | P/JDC |
| 4WD Trail, Stairway, Alley, Walkway, or Ferry | | Cemetery | Powell Cmtry |
| Railroad | Southern RR | Golf Course | Pinehurst GlfCrs |
| Pipeline or Power Line | | National Park or Forest | Yosemite NP |
| Ridge or Fence | | Other Park | St Francis Park |
| Property Line or Nonvisible Boundary | | Outside Subject Area | |
| Perennial Stream | *Tumbling Cr* | Inset Area | A1 |
| Intermittent Stream | *Piney Cr* | | |
| Mountain Peak or Hill | *Mt. Baker* | | |

Where state, county, and/or MCD/CCD boundaries coincide, the map shows the boundary symbol for only the highest-ranking of these boundaries. Where American Indian reservation and American Indian tribal subdivision boundaries coincide, the map shows only the American Indian reservation boundaries.

Entity names are followed by either their FIPS code or census code; parentheses indicate a census code.

1 "MCD" indicates a false MCD. These are for Census Bureau use only.

2 The CCD and CDP boundaries represent statistical entities only and are not updated through the BAS.

3 Incorporated place name color corresponds to the incorporated place fill color.

Due to space limitations, some road names, along with other feature and geography names on the map, may not be shown.

The Census Bureau stores primary and alternate road names, but only primary road names are used to label the roads on these maps.

Key to Adjacent Sheets

| | | |
|---|---|---|
| 7 | 8 | 9 |
| 10 | 11 | 12 |
| 13 | 14 | 15 |

Sheet Location within Entity

Sheet 11 of 15 PARENT sheets
Total Sheets: 17 (Index 1; Parent 15; Inset 1)

NAME: Kane County (089)
ENTITY TYPE: County or statistically equivalent entity
ST: Illinois (17)

INDEX OR PARENT SHEET #: 011
INSET SHEET #: 000000

2020 COUNTY REF MAP (PARENT)

5340217089000001 1000000

All legal boundaries and names are as reported through the 2020 Boundary and Annexation Survey (BAS) and Boundary Validation Program (BVP). The boundaries shown on this map are for Census Bureau statistical data collection and tabulation purposes only; their depiction and designation for statistical purposes does not constitute a determination of jurisdictional authority or rights of ownership or entitlement.

Data Source: U.S. Census Bureau's MAF/TIGER database (TAB20), November 2020
Created by Geography Division: December 09, 2020

U.S. DEPARTMENT OF COMMERCE U.S. Census Bureau

Projection: Albers Equal Area Conic
Datum: NAD 83
Spheroid: GRS 80
1st Standard Parallel: 37 53 35
2nd Standard Parallel: 41 35 07
Central Meridian: -89 18 43
Latitude of Projection's Origin: 36 58 12
False Easting: 0
False Northing: 0

0 0.4 0.8 1.2 1.6 2 Kilometers
0 0.3 0.6 0.9 1.2 1.5 Miles
The plotted map scale is 1:15,000

N W E S

**Boundary and Annexation Survey (BAS) ID: 21708900000**
**BAS Submission Deadline: March 1, 2021**

**PDF versions of the BAS maps are available at:**
**www.census.gov/programs-surveys/bas/geographies.html**

For more information, or to request additional maps, please email geo.bas@census.gov, call 1-800-972-5651, or visit www.census.gov/programs-surveys/bas.html.

United States Census Bureau

# GOVERNMENTAL UNIT REFERENCE MAP (2020): Kane County, IL

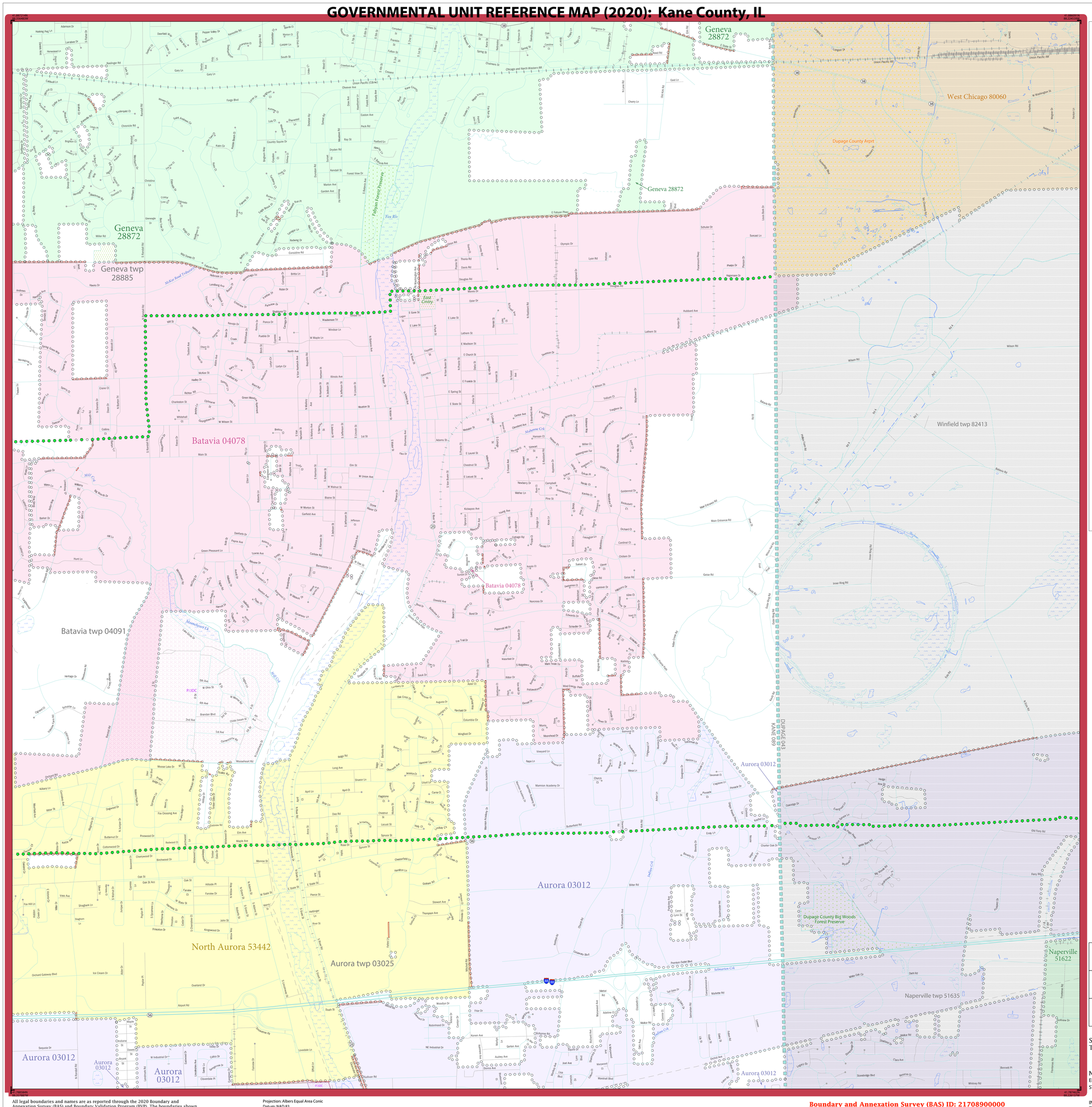


## LEGEND

| SYMBOL DESCRIPTION | SYMBOL | LABEL STYLE |
|---|---|---|
| Federal American Indian Reservation | | L'ANSE RESERVATION (TA 1880) |
| Off-Reservation Trust Land | | T1880 |
| American Indian Tribal Subdivision | | SHONTO (620) |
| Alaska Native Regional Corporation (ANRC) | | NANA ANRC 52120 |
| State (or statistically equivalent entity) | | NEW YORK 36 |
| County (or statistically equivalent entity) | | ERIE 029 |
| Minor Civil Division (MCD)[1] | | Lee town 41460 |
| Census County Division (CCD)[2] | | Jemez CCD 91650 |
| Consolidated City | | MILFORD 47500 |
| Incorporated Place[3] | | Davis 18100 |
| Census Designated Place (CDP)[2] | | Cochiti 16560 |

| DESCRIPTION | SYMBOL | DESCRIPTION | SYMBOL |
|---|---|---|---|
| Interstate | 5 | Water Body | Pleasant Lake |
| U.S. Highway | 2 | Swamp or Marsh | Okefenokee Swamp |
| State Highway | 4 | Glacier | Bering Glacier |
| Other Road | Marsh Ln | Airport, Airfield, or Helicopter Landing Pad | Donard Airfield |
| Cul-de-sac | | College or University | Coll/Univ |
| Circle | | Military | Fort Belvoir |
| Geographic Offset or Corridor | | Prison or Juvenile Detention Center | P/JDC |
| 4WD Trail, Stairway, Alley, Walkway, or Ferry | | Cemetery | Powell Cmtry |
| Railroad | Southern RR | Golf Course | Pinehurst GlfCrs |
| Pipeline or Power Line | | National Park or Forest | Yosemite NP |
| Ridge or Fence | | Other Park | St Francis Park |
| Property Line or Nonvisible Boundary | | Outside Subject Area | |
| Perennial Stream | Tumbling Cr | Inset Area | A1 |
| Intermittent Stream | Piney Cr | | |
| Mountain Peak or Hill | Mt. Boker | | |

Where state, county, and/or MCD/CCD boundaries coincide, the map shows the boundary symbol for only the highest-ranking of these boundaries. Where American Indian reservation and American Indian tribal subdivision boundaries coincide, the map shows only the American Indian reservation boundaries.

Entity names are followed by either their FIPS code or census code; parentheses indicate a census code.

1 'MCD*' indicates a false MCD. These are for Census Bureau use only.

2 The CCD and CDP boundaries represent statistical entities only and are not updated through the BAS.

3 Incorporated place name color corresponds to the incorporated place fill color.

Due to space limitations, some road names, along with other feature and geography names on the map, may not be shown.

The Census Bureau stores primary and alternate road names, but only primary road names are used to label the roads on these maps.

Key to Adjacent Sheets

| | | |
|---|---|---|
| 8 | 9 | |
| 11 | 12 | |
| 14 | 15 | |

Sheet Location within Entity

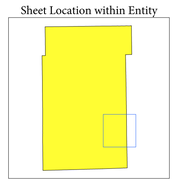

Sheet 12 of 15 PARENT sheets
Total Sheets: 17 (Index 1; Parent 15; Inset 1)

NAME: Kane County (089)
ENTITY TYPE: County or statistically equivalent entity
ST: Illinois (17)

INDEX OR PARENT SHEET #: 012
INSET SHEET #: 000000

2020 COUNTY REF MAP (PARENT)

5340217089000001200000

All legal boundaries and names are as reported through the 2020 Boundary and Annexation Survey (BAS) and Boundary Validation Program (BVP). The boundaries shown on this map are for Census Bureau statistical data collection and tabulation purposes only; their depiction and designation for statistical purposes does not constitute a determination of jurisdictional authority or rights of ownership or entitlement.

Data Source: U.S. Census Bureau's MAF/TIGER database (TAB20), November 2020
Created by Geography Division: December 09, 2020

U.S. DEPARTMENT OF COMMERCE U.S. Census Bureau

Projection: Albers Equal Area Conic
Datum: NAD 83
Spheroid: GRS 80
1st Standard Parallel: 37 53 35
2nd Standard Parallel: 41 35 07
Central Meridian: -89 18 43
Latitude of Projection's Origin: 36 58 12
False Easting: 0
False Northing: 0

0 0.4 0.8 1.2 1.6 2 Kilometers
0 0.3 0.6 0.9 1.2 1.5 Miles
The plotted map scale is 1:115,000

N W E S

**Boundary and Annexation Survey (BAS) ID: 21708900000**
**BAS Submission Deadline: March 1, 2021**

**PDF versions of the BAS maps are available at:**
**www.census.gov/programs-surveys/bas/geographies.html**

For more information, or to request additional maps, please email geo.bas@census.gov, call 1-800-972-5651, or visit www.census.gov/programs-surveys/bas.html.

United States Census Bureau

# GOVERNMENTAL UNIT REFERENCE MAP (2020): Kane County, IL

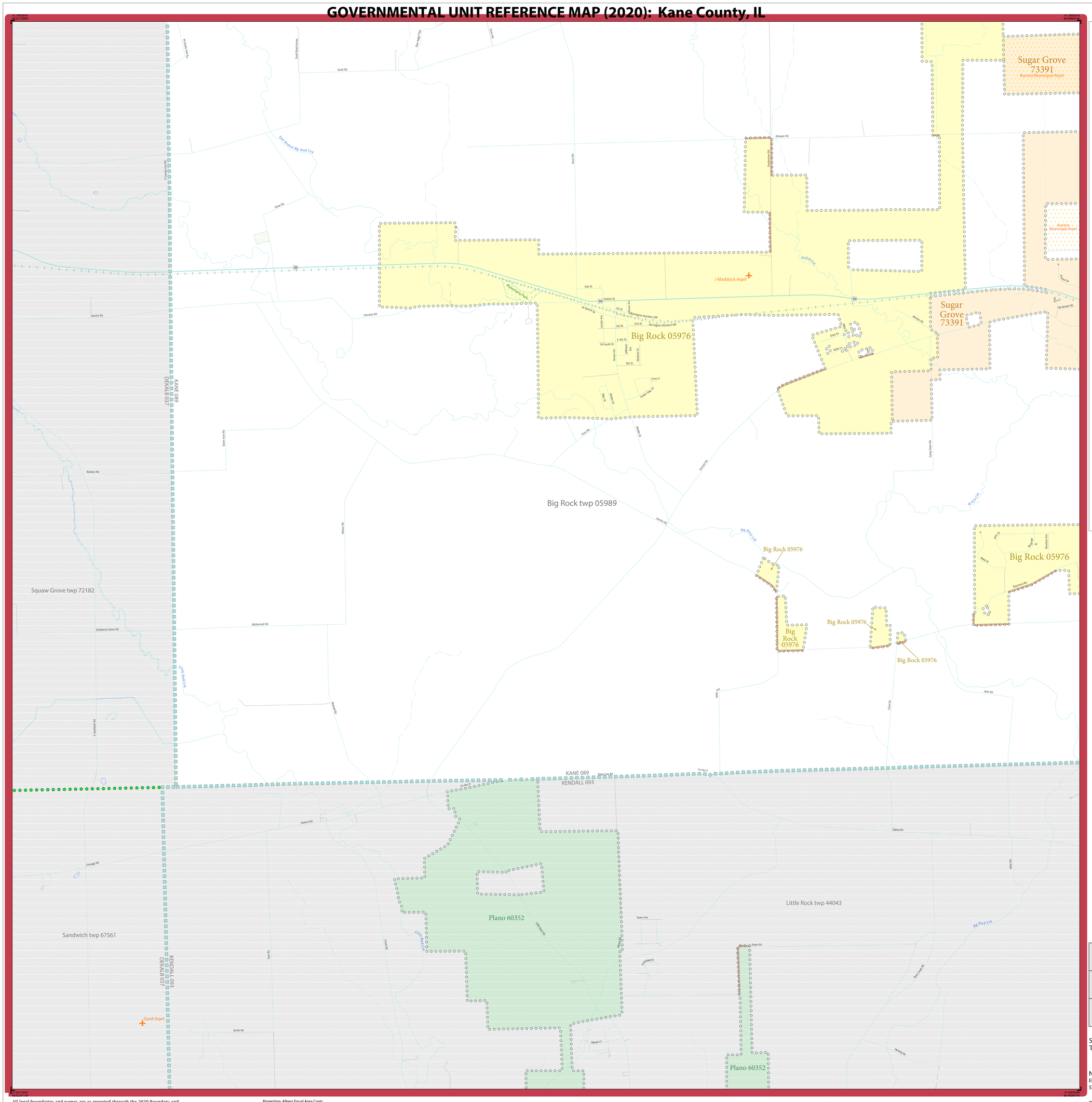
Sugar Grove 73391
Aurora Municipal Arprt
Big Rock 05976
J Maddock Arprt
Big Rock twp 05989
Squaw Grove twp 72182
Sandwich twp 67561
Little Rock twp 44043
Plano 60352
Gord Arprt
KANE 089
DEKALB 037
KENDALL 093
Scott Rd
Galena Rd
Jeter Rd
Big Rock Crk
Little Rock Crk
East Branch Big Rock Crk
Welch Crk
Chicago Rd
Smith Rd
McDermott Rd
Shabbona Grove Rd
Hinckley Rd
Jericho Rd
Bastian Rd
Nelson Rd
Green Acres Rd
Galena St
Oak St
W Fourth St
6th St
Wheeler Rd
Dauchsteine Rd
Dave Rd
Show Rd
Burlington Northern RR
Southern RR
Sears Rd
Down Ave
Big Rock Crk
Hennig Rd
Clark Rd
Creek Rd
Bane Line Rd
Co Hwy 9
Co Hwy 6
Galena Rd
Emmons Rd
Bro Dwar Dr
Boulders Ave
Mule Dr
Mary St
Dolly Dr
Kelly Ln
Corey Ct
Tower View Dr
Lincoln Ave
Jefferson Ave
Madison St
Rhodes Ave
Wilson Rd
Old Grange Rd
Corey Down Rd
Sycamore Rd
Pine Rd
Glands Ln
Sycamore Dr
Sycamore Ln
Sycamore Ct
Sycamore St
Sycamore Rd
Sycamore Way
Sycamore Pl
Sycamore Cir
Sycamore Ln
Sycamore Rd

# GOVERNMENTAL UNIT REFERENCE MAP (2020): Kane County, IL

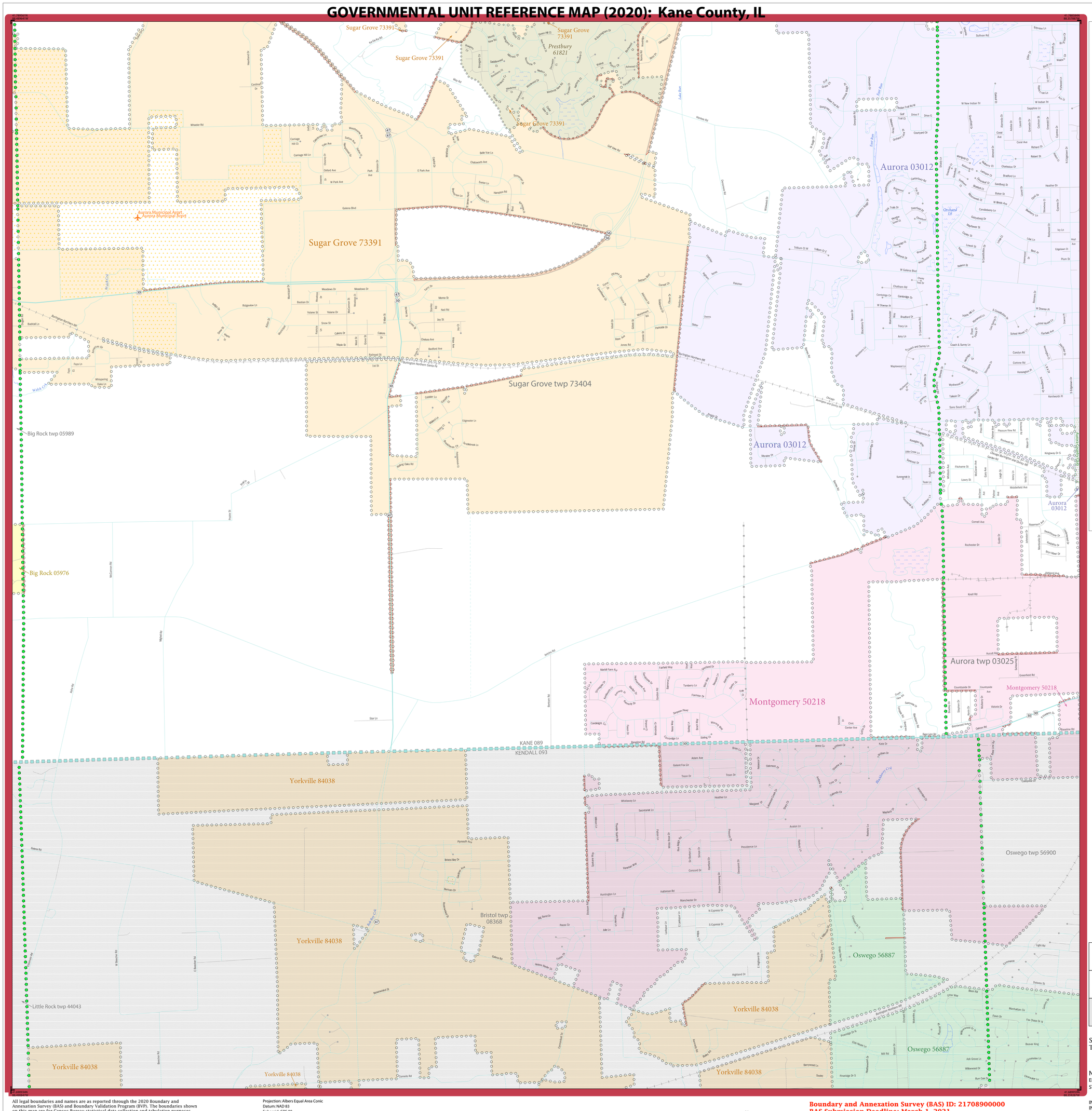


## LEGEND

| SYMBOL DESCRIPTION | SYMBOL | LABEL STYLE |
|---|---|---|
| Federal American Indian Reservation | | L'ANSE RESERVATION (TA 1880) |
| Off-Reservation Trust Land | | T1880 |
| American Indian Tribal Subdivision | | SHONTO (620) |
| Alaska Native Regional Corporation (ANRC) | | NANA ANRC 52120 |
| State (or statistically equivalent entity) | | NEW YORK 36 |
| County (or statistically equivalent entity) | | ERIE 029 |
| Minor Civil Division (MCD)[1] | | Lee town 41460 |
| Census County Division (CCD)[2] | | Jemez CCD 91650 |
| Consolidated City | | MILFORD 47500 |
| Incorporated Place[3] | | Davis 18100 |
| Census Designated Place (CDP)[2] | | Cochiti 16560 |

| DESCRIPTION | SYMBOL | DESCRIPTION | SYMBOL |
|---|---|---|---|
| Interstate | 5 | Water Body | Pleasant Lake |
| U.S. Highway | 2 | Swamp or Marsh | Okefenokee Swamp |
| State Highway | 4 | Glacier | Bering Glacier |
| Other Road | Marsh Ln | Airport, Airfield, or Helicopter Landing Pad | Dönärd Airfoyh |
| Cul-de-sac | | College or University | Coll/Univ |
| Circle | | Military | Fort Belvoir |
| Geographic Offset or Corridor | | Prison or Juvenile Detention Center | P/JDC |
| 4WD Trail, Stairway, Alley, Walkway, or Ferry | | Cemetery | Powell Cmtry |
| Railroad | Southern RR | Golf Course | Pinehurst GlfCrs |
| Pipeline or Power Line | | National Park or Forest | Yosemite NP |
| Ridge or Fence | | Other Park | St Francis Park |
| Property Line or Nonvisible Boundary | | Outside Subject Area | |
| Perennial Stream | Tumbling Cr | Inset Area | A1 |
| Intermittent Stream | Piney Cr | | |
| Mountain Peak or Hill | Mt. Baker | | |

Where state, county, and/or MCD/CCD boundaries coincide, the map shows the boundary symbol for only the highest-ranking of these boundaries. Where American Indian reservation and American Indian tribal subdivision boundaries coincide, the map shows only the American Indian reservation boundaries.

Entity names are followed by either their FIPS code or census code; parentheses indicate a census code.

1 'MCD*' indicates a false MCD. These are for Census Bureau use only.

2 The CCD and CDP boundaries represent statistical entities only and are not updated through the BAS.

3 Incorporated place name color corresponds to the incorporated place fill color.

Due to space limitations, some road names, along with other feature and geography names on the map, may not be shown.

The Census Bureau stores primary and alternate road names, but only primary road names are used to label the roads on these maps.

Key to Adjacent Sheets

| | | |
|---|---|---|
| 10 | 11 | 12 |
| 13 | 14 | 15 |
| | | |

Sheet Location within Entity

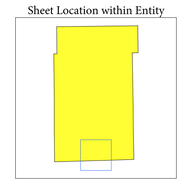

Sheet 14 of 15 PARENT sheets
Total Sheets: 17 (Index 1; Parent 15; Inset 1)

NAME: Kane County (089)
ENTITY TYPE: County or statistically equivalent entity
ST: Illinois (17)

INDEX OR PARENT SHEET #: 014
INSET SHEET #: 000000

2020 COUNTY REF MAP (PARENT)

5340217089000001400000

All legal boundaries and names are as reported through the 2020 Boundary and Annexation Survey (BAS) and Boundary Validation Program (BVP). The boundaries shown on this map are for Census Bureau statistical data collection and tabulation purposes only; their depiction and designation for statistical purposes does not constitute a determination of jurisdictional authority or rights of ownership or entitlement.

Data Source: U.S. Census Bureau's MAF/TIGER database (TAB20), November 2020
Created by: Geography Division: December 09, 2020

U.S. DEPARTMENT OF COMMERCE U.S. Census Bureau

Projection: Albers Equal Area Conic
Datum: NAD 83
Spheroid: GRS 80
1st Standard Parallel: 37 53 35
2nd Standard Parallel: 41 35 07
Central Meridian: -89 18 43
Latitude of Projection's Origin: 36 58 12
False Easting: 0
False Northing: 0

0 0.4 0.8 1.2 1.6 2 Kilometers
0 0.3 0.6 0.9 1.2 1.5 Miles
The plotted map scale is 1:115,000

N W E S

**Boundary and Annexation Survey (BAS) ID: 21708900000**
**BAS Submission Deadline: March 1, 2021**

**PDF versions of the BAS maps are available at:**
**www.census.gov/programs-surveys/bas/geographies.html**

For more information, or to request additional maps, please email geo.bas@census.gov, call 1-800-972-5651, or visit www.census.gov/programs-surveys/bas.html.

United States Census Bureau

# GOVERNMENTAL UNIT REFERENCE MAP (2020): Kane County, IL

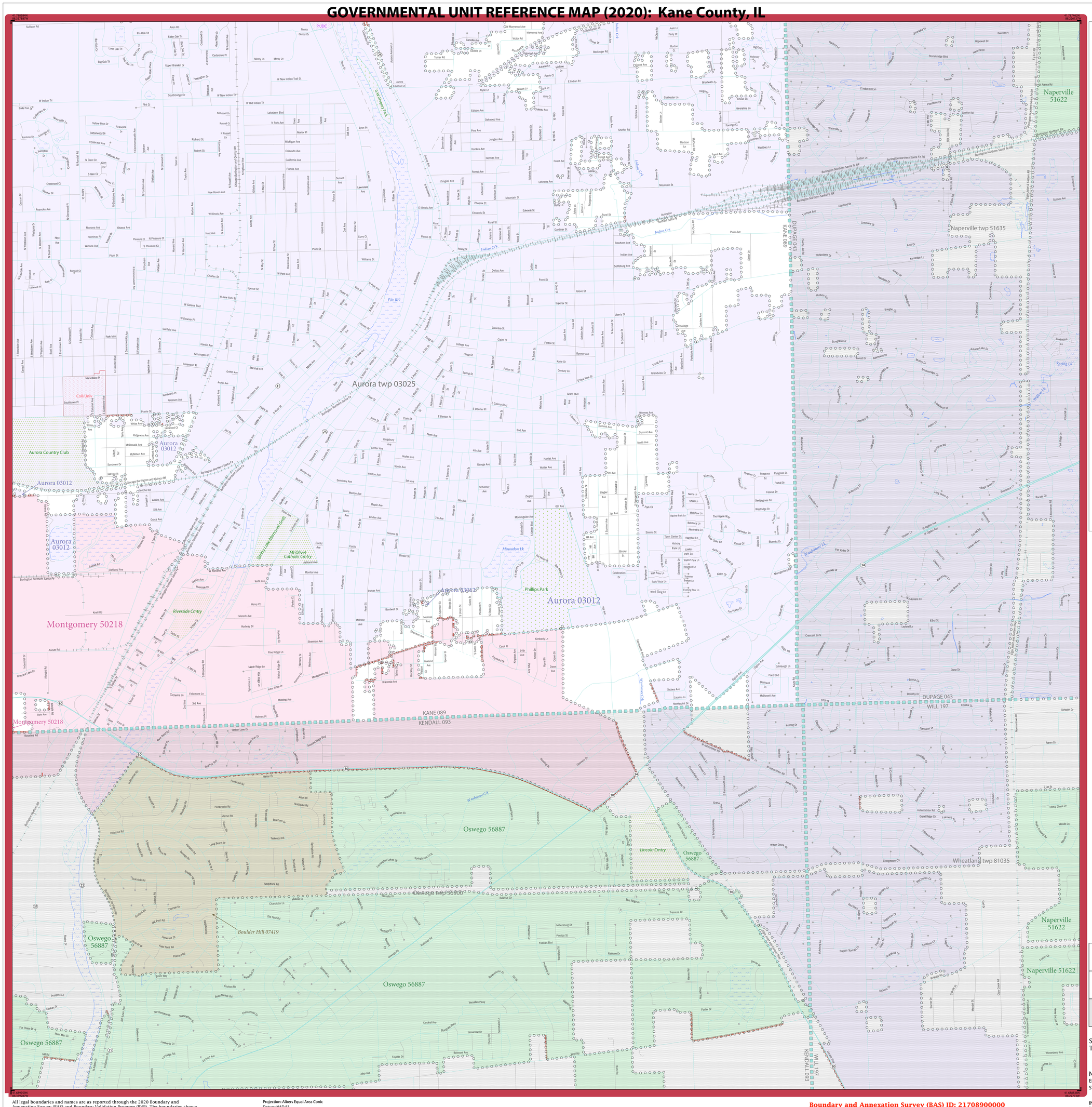


## LEGEND

| SYMBOL DESCRIPTION | SYMBOL | LABEL STYLE |
|---|---|---|
| Federal American Indian Reservation | | L'ANSE RESERVATION (TA 1880) |
| Off-Reservation Trust Land | | T1880 |
| American Indian Tribal Subdivision | | SHONTO (620) |
| Alaska Native Regional Corporation (ANRC) | | *NANA ANRC 52120* |
| State (or statistically equivalent entity) | | NEW YORK 36 |
| County (or statistically equivalent entity) | | ERIE 029 |
| Minor Civil Division (MCD)[1] | | Lee town 41460 |
| Census County Division (CCD)[2] | | *Jemez CCD 91650* |
| Consolidated City | | MILFORD 47500 |
| Incorporated Place[3] | | Davis 18100 |
| Census Designated Place (CDP)[2] | | *Cochiti 16560* |

| DESCRIPTION | SYMBOL |
|---|---|
| Interstate | 5 |
| U.S. Highway | 2 |
| State Highway | 4 |
| Other Road | Marsh Ln |
| Cul-de-sac | |
| Circle | |
| Geographic Offset or Corridor | |
| 4WD Trail, Stairway, Alley, Walkway, or Ferry | |
| Railroad | Southern RR |
| Pipeline or Power Line | |
| Ridge or Fence | |
| Property Line or Nonvisible Boundary | |
| Perennial Stream | Tumbling Cr |
| Intermittent Stream | Piney Cr |
| Mountain Peak or Hill | Mt. Baker |

| DESCRIPTION | SYMBOL |
|---|---|
| Water Body | Pleasant Lake |
| Swamp or Marsh | Okefenokee Swamp |
| Glacier | Bering Glacier |
| Airport, Airfield, or Helicopter Landing Pad | Dönard Airfield |
| College or University | Coll/Univ |
| Military | Fort Belvoir |
| Prison or Juvenile Detention Center | PJDC |
| Cemetery | Powell Cmtry |
| Golf Course | Pinehurst GlfCrs |
| National Park or Forest | Yosemite NP |
| Other Park | St Francis Park |
| Outside Subject Area | |
| Inset Area | A1 |

Where state, county, and/or MCD/CCD boundaries coincide, the map shows the boundary symbol for only the highest-ranking of these boundaries. Where American Indian reservation and American Indian tribal subdivision boundaries coincide, the map shows only the American Indian reservation boundaries.

Entity names are followed by either their FIPS code or census code; parentheses indicate a census code.

1 'MCD" indicates a false MCD. These are for Census Bureau use only.

2 The CCD and CDP boundaries represent statistical entities only and are not updated through the BAS.

3 Incorporated place name color corresponds to the incorporated place fill color.

Due to space limitations, some road names, along with other feature and geography names on the map, may not be shown.

The Census Bureau stores primary and alternate road names, but only primary road names are used to label the roads on these maps.

Key to Adjacent Sheets

| | | |
|---|---|---|
| 11 | 12 | |
| 14 | 15 | |
| | | |

Sheet Location within Entity

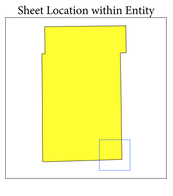

Sheet 15 of 15 PARENT sheets
Total Sheets: 17 (Index 1; Parent 15; Inset 1)

NAME: Kane County (089)
ENTITY TYPE: County or statistically equivalent entity
ST: Illinois (17)

INDEX OR PARENT SHEET #: 015
INSET SHEET #: 000000

2020 COUNTY REF MAP (PARENT)

5340217089000001500000

All legal boundaries and names are as reported through the 2020 Boundary and Annexation Survey (BAS) and Boundary Validation Program (BVP). The boundaries shown on this map are for Census Bureau statistical data collection and tabulation purposes only; their depiction and designation for statistical purposes does not constitute a determination of jurisdictional authority or rights of ownership or entitlement.

Data Source: U.S. Census Bureau's MAF/TIGER database (TAB20), November 2020
Created by Geography Division: December 09, 2020

U.S. DEPARTMENT OF COMMERCE U.S. Census Bureau

Projection: Albers Equal Area Conic
Datum: NAD 83
Spheroid: GRS 80
1st Standard Parallel: 37 53 35
2nd Standard Parallel: 41 35 07
Central Meridian: -89 18 43
Latitude of Projection's Origin: 36 58 12
False Easting: 0
False Northing: 0

0 0.4 0.8 1.2 1.6 2 Kilometers
0 0.3 0.6 0.9 1.2 1.5 Miles
The plotted map scale is 1:115,000

N W E S

**Boundary and Annexation Survey (BAS) ID: 21708900000**
**BAS Submission Deadline: March 1, 2021**

**PDF versions of the BAS maps are available at:**
**www.census.gov/programs-surveys/bas/geographies.html**

For more information, or to request additional maps, please email geo.bas@census.gov, call 1-800-972-5651, or visit www.census.gov/programs-surveys/bas.html.

# GOVERNMENTAL UNIT REFERENCE MAP (2020): Kane County, IL

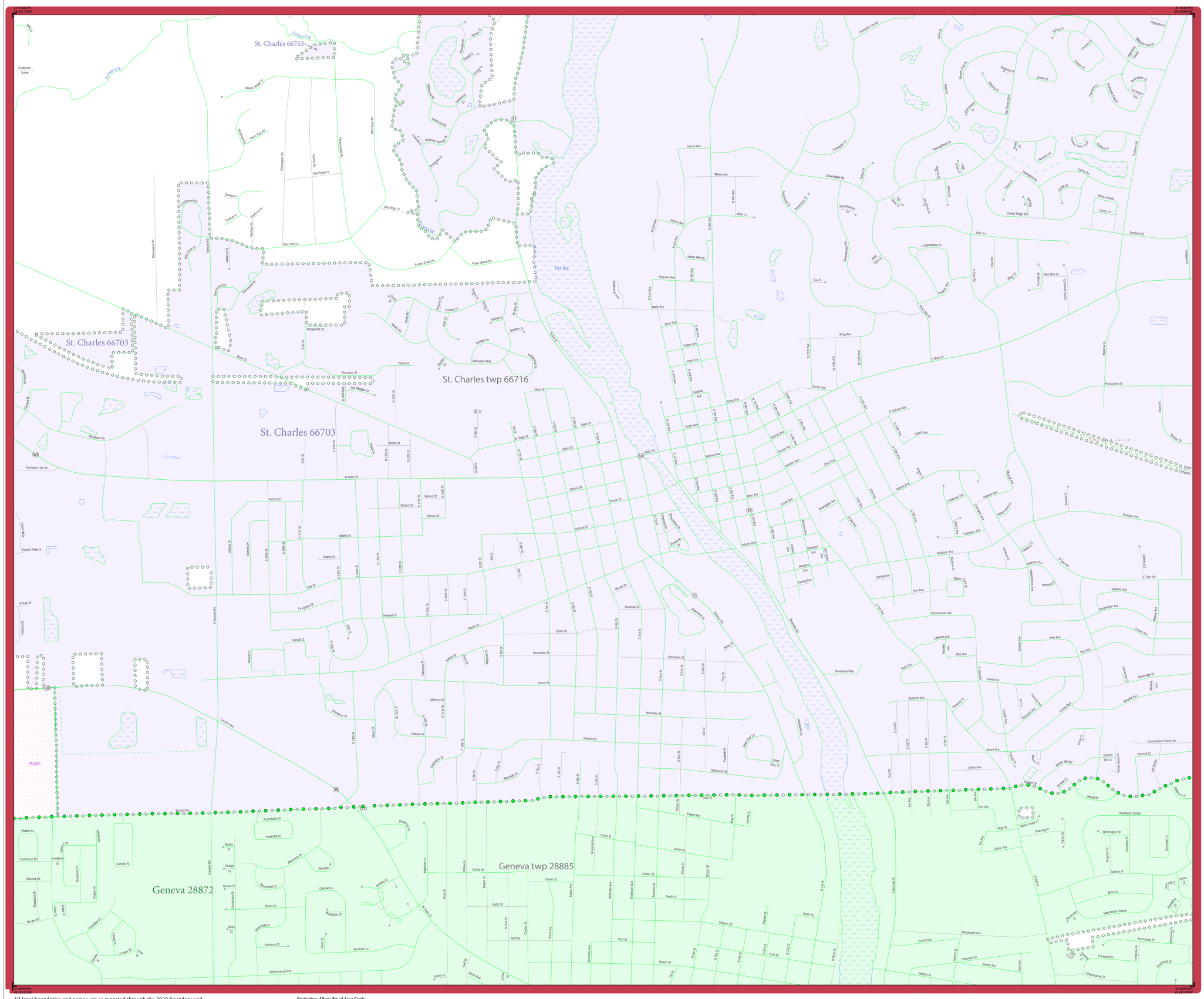


## LEGEND

| SYMBOL DESCRIPTION | SYMBOL | LABEL STYLE |
|---|---|---|
| Federal American Indian Reservation | | L'ANSE RESERVATION (TA 1880) |
| Off-Reservation Trust Land | | T1880 |
| American Indian Tribal Subdivision | | SHONTO (620) |
| Alaska Native Regional Corporation (ANRC) | | *NANA ANRC 52120* |
| State (or statistically equivalent entity) | | NEW YORK 36 |
| County (or statistically equivalent entity) | | ERIE 029 |
| Minor Civil Division (MCD)[1] | | Lee town 41460 |
| Census County Division (CCD)[2] | | *Jemez CCD 91650* |
| Consolidated City | | MILFORD 47500 |
| Incorporated Place[3] | | Davis 18100 |
| Census Designated Place (CDP)[2] | | *Cochiti 16560* |

| DESCRIPTION | SYMBOL | DESCRIPTION | SYMBOL |
|---|---|---|---|
| Interstate | 5 | Water Body | *Pleasant Lake* |
| U.S. Highway | 2 | Swamp or Marsh | *Okefenokee Swamp* |
| State Highway | 4 | Glacier | *Bering Glacier* |
| Other Road | Marsh Ln | Airport, Airfield, or Helicopter Landing Pad | *Dönard Airfield* |
| Cul-de-sac | | College or University | Coll/Univ |
| Circle | | Military | Fort Belvoir |
| Geographic Offset or Corridor | | Prison or Juvenile Detention Center | P/JDC |
| 4WD Trail, Stairway, Alley, Walkway, or Ferry | | Cemetery | Powell Cmtry |
| Railroad | Southern RR | Golf Course | Pinehurst GlfCrs |
| Pipeline or Power Line | | National Park or Forest | Yosemite NP |
| Ridge or Fence | | Other Park | St Francis Park |
| Property Line or Nonvisible Boundary | | Outside Subject Area | |
| Perennial Stream | *Tumbling Cr* | Inset Area | A1 |
| Intermittent Stream | *Piney Cr* | | |
| Mountain Peak or Hill | *Mt. Boker* | | |

Where state, county, and/or MCD/CCD boundaries coincide, the map shows the boundary symbol for only the highest-ranking of these boundaries. Where American Indian reservation and American Indian tribal subdivision boundaries coincide, the map shows only the American Indian reservation boundaries.

Entity names are followed by either their FIPS code or census code; parentheses indicate a census code.

1 "MCD" indicates a false MCD. These are for Census Bureau use only.

2 The CCD and CDP boundaries represent statistical entities only and are not updated through the BAS.

3 Incorporated place name color corresponds to the incorporated place fill color.

Due to space limitations, some road names, along with other feature and geography names on the map, may not be shown.

The Census Bureau stores primary and alternate road names, but only primary road names are used to label the roads on these maps.

Sheet Location within Entity

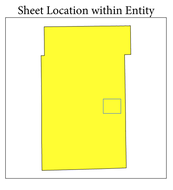

Sheet A1 of 1 INSET sheets
Total Sheets: 17 (Index 1; Parent 15; Inset 1)

NAME: Kane County (089)
ENTITY TYPE: County or statistically equivalent entity
ST: Illinois (17)

INDEX OR PARENT SHEET #: 009
INSET SHEET #: 006501

2020 COUNTY REF MAP (INSET)

53402170890000000906501

All legal boundaries and names are as reported through the 2020 Boundary and Annexation Survey (BAS) and Boundary Validation Program (BVP). The boundaries shown on this map are for Census Bureau statistical data collection and tabulation purposes only; their depiction and designation for statistical purposes does not constitute a determination of jurisdictional authority or rights of ownership or entitlement.

Data Source: U.S. Census Bureau's MAF/TIGER database (TAB20), November 2020
Created by Geography Division: December 09, 2020

U.S. DEPARTMENT OF COMMERCE U.S. Census Bureau

Projection: Albers Equal Area Conic
Datum: NAD 83
Spheroid: GRS 80
1st Standard Parallel: 37 53 35
2nd Standard Parallel: 41 35 07
Central Meridian: -89 18 43
Latitude of Projection's Origin: 36 58 12
False Easting: 0
False Northing: 0

0 0.2 0.4 0.6 0.8 1 Kilometers
0 0.1 0.2 0.3 0.4 0.5 Miles
The plotted map scale is 1:8,247

N W E S

**Boundary and Annexation Survey (BAS) ID: 21708900000**
**BAS Submission Deadline: March 1, 2021**

**PDF versions of the BAS maps are available at:**
**www.census.gov/programs-surveys/bas/geographies.html**

For more information, or to request additional maps, please email geo.bas@census.gov, call 1-800-972-5651, or visit www.census.gov/programs-surveys/bas.html.

United States Census Bureau