GOVERNMENTAL UNIT REFERENCE MAP (2020): Knox County, IL

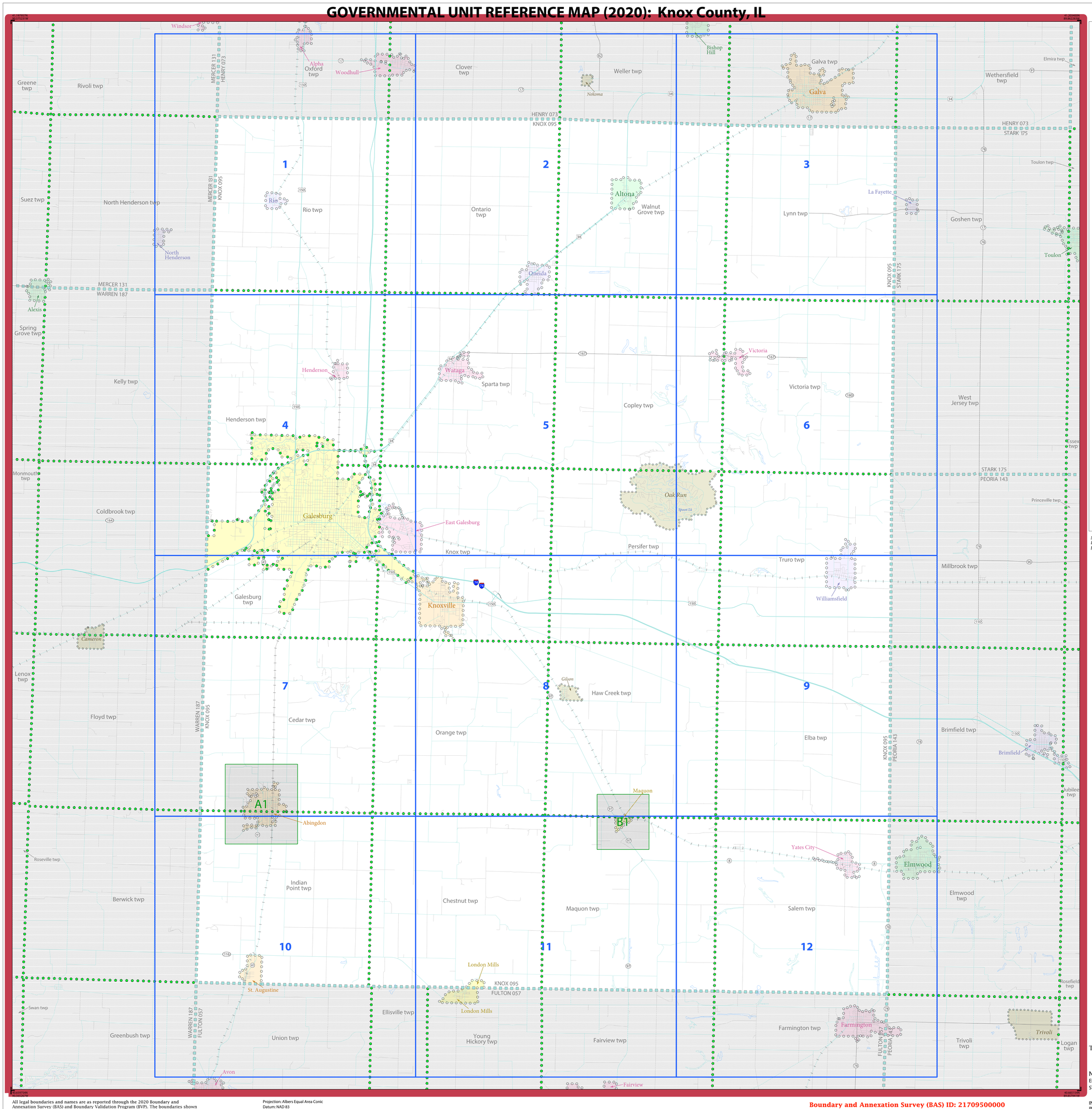

LEGEND

SYMBOL DESCRIPTION	SYMBOL	LABEL STYLE
Federal American Indian Reservation		L'ANSE RESERVATION (TA 1880)
Off-Reservation Trust Land		T1880
American Indian Tribal Subdivision		SHONTO (620)
Alaska Native Regional Corporation (ANRC)		*NANA ANRC 52120*
State (or statistically equivalent entity)		NEW YORK 36
County (or statistically equivalent entity)		ERIE 029
Minor Civil Division (MCD)[1]		Lee town 41460
Census County Division (CCD)[2]		*Jemez CCD 91650*
Consolidated City		MILFORD 47500
Incorporated Place[3]		Davis 18100
Census Designated Place (CDP)[2]		*Cochiti 16560*

DESCRIPTION	SYMBOL	DESCRIPTION	SYMBOL
Interstate	5	Water Body	*Pleasant Lake*
U.S. Highway	2	Swamp or Marsh	*Okefenokee Swamp*
State Highway	4	Glacier	*Bering Glacier*
Other Road	Marsh Ln	Airport, Airfield, or Helicopter Landing Pad	Dinard Airport
Cul-de-sac		College or University	Coll/Univ
Circle		Military	Fort Belvoir
Geographic Offset or Corridor		Prison or Juvenile Detention Center	P/JDC
4WD Trail, Stairway, Alley, Walkway, or Ferry		Cemetery	Powell Cmtry
Railroad	Southern RR	Golf Course	Pinehurst GlfCrs
Pipeline or Power Line		National Park or Forest	Yosemite NP
Ridge or Fence		Other Park	St Francis Park
Property Line or Nonvisible Boundary		Outside Subject Area	
Perennial Stream	*Tumbling Cr*	Inset Area	A1
Intermittent Stream	*Piney Cr*		
Mountain Peak or Hill	*Mt. Baker*		

Where state, county, and/or MCD/CCD boundaries coincide, the map shows the boundary symbol for only the highest-ranking of these boundaries. Where American Indian reservation and American Indian tribal subdivision boundaries coincide, the map shows only the American Indian reservation boundaries.

Entity names are followed by either their FIPS code or census code; parentheses indicate a census code.

1 'MCD" indicates a false MCD. These are for Census Bureau use only.

2 The CCD and CDP boundaries represent statistical entities only and are not updated through the BAS.

3 Incorporated place name color corresponds to the incorporated place fill color.

Due to space limitations, some road names, along with other feature and geography names on the map, may not be shown.

The Census Bureau stores primary and alternate road names, but only primary road names are used to label the roads on these maps.

Note: This index map sheet provides the map sheet configuration in relation to the subject entity. Due to scale limitations, map content may be simplified. Refer to parent and/or inset map sheets for detailed map content.

Total Sheets: 15 (Index 1; Parent 12; Inset 2)

NAME: Knox County (095)
ENTITY TYPE: County or statistically equivalent entity
ST: Illinois (17)

INDEX OR PARENT SHEET #: 000
INSET SHEET #: 000000

2020 COUNTY REF MAP (INDEX)

5340217095000000000000

All legal boundaries and names are as reported through the 2020 Boundary and Annexation Survey (BAS) and Boundary Validation Program (BVP). The boundaries shown on this map are for Census Bureau statistical data collection and tabulation purposes only; their depiction and designation for statistical purposes does not constitute a determination of jurisdictional authority or rights of ownership or entitlement.

Data Source: U.S. Census Bureau's MAF/TIGER database (TAB20), November 2020
Created by Geography Division: December 09, 2020

U.S. DEPARTMENT OF COMMERCE U.S. Census Bureau

Projection: Albers Equal Area Conic
Datum: NAD 83
Spheroid: GRS 80
1st Standard Parallel: 37 53 35
2nd Standard Parallel: 41 35 07
Central Meridian: -89 18 43
Latitude of Projection's Origin: 36 58 12
False Easting: 0
False Northing: 0

0 2 4 6 8 10 Kilometers
0 1 2 3 4 5 Miles
The plotted map scale is 1:81,880

N W E S

Boundary and Annexation Survey (BAS) ID: 21709500000
BAS Submission Deadline: March 1, 2021

PDF versions of the BAS maps are available at:
www.census.gov/programs-surveys/bas/geographies.html

For more information, or to request additional maps, please email geo.bas@census.gov, call 1-800-972-5651, or visit www.census.gov/programs-surveys/bas.html.

United States Census Bureau

GOVERNMENTAL UNIT REFERENCE MAP (2020): Knox County, IL

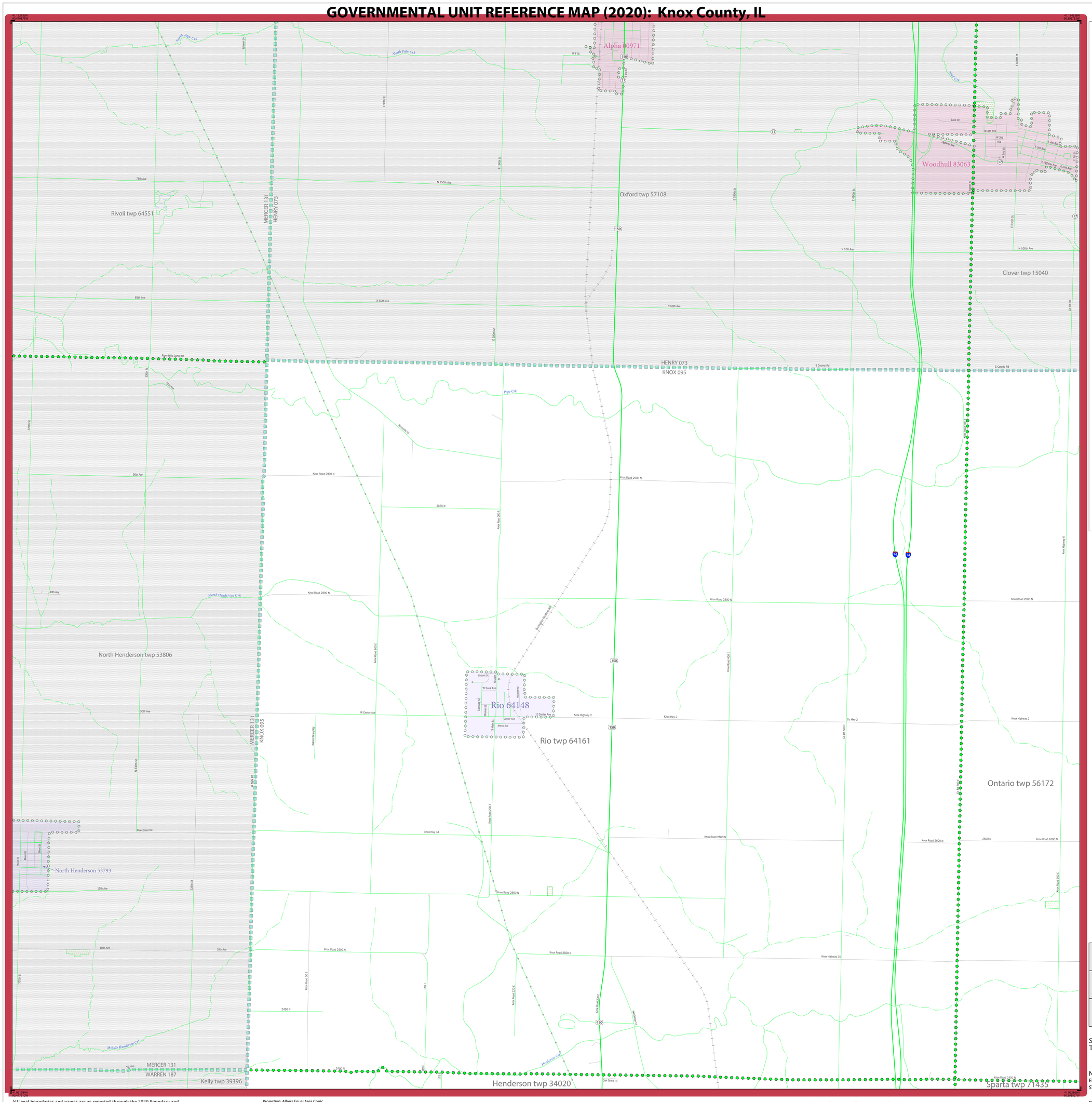

LEGEND

SYMBOL DESCRIPTION	SYMBOL	LABEL STYLE
Federal American Indian Reservation		L'ANSE RESERVATION (TA 1880)
Off-Reservation Trust Land		T1880
American Indian Tribal Subdivision		SHONTO (620)
Alaska Native Regional Corporation (ANRC)		NANA ANRC 52120
State (or statistically equivalent entity)		NEW YORK 36
County (or statistically equivalent entity)		ERIE 029
Minor Civil Division (MCD)[1]		Lee town 41460
Census County Division (CCD)[2]		Jemez CCD 91650
Consolidated City		MILFORD 47500
Incorporated Place[3]		Davis 18100
Census Designated Place (CDP)[2]		Cochiti 16560

DESCRIPTION	SYMBOL	DESCRIPTION	SYMBOL
Interstate	5	Water Body	Pleasant Lake
U.S. Highway	2	Swamp or Marsh	Okefenokee Swamp
State Highway	4	Glacier	Bering Glacier
Other Road	Marsh Ln	Airport, Airfield, or Helicopter Landing Pad	Donald Airport
Cul-de-sac		College or University	Coll/Univ
Circle		Military	Fort Belvoir
Geographic Offset or Corridor		Prison or Juvenile Detention Center	P/JDC
4WD Trail, Stairway, Alley, Walkway, or Ferry		Cemetery	Powell Cmtry
Railroad	Southern RR	Golf Course	Pinehurst GlfCrs
Pipeline or Power Line		National Park or Forest	Yosemite NP
Ridge or Fence		Other Park	St Francis Park
Property Line or Nonvisible Boundary		Outside Subject Area	
Perennial Stream	Tumbling Cr	Inset Area	A1
Intermittent Stream	Piney Cr		
Mountain Peak or Hill	Mt. Baker		

Where state, county, and/or MCD/CCD boundaries coincide, the map shows the boundary symbol for only the highest-ranking of these boundaries. Where American Indian reservation and American Indian tribal subdivision boundaries coincide, the map shows only the American Indian reservation boundaries.

Entity names are followed by either their FIPS code or census code; parentheses indicate a census code.

1 'MCD*' indicates a false MCD. These are for Census Bureau use only.

2 The CCD and CDP boundaries represent statistical entities only and are not updated through the BAS.

3 Incorporated place name color corresponds to the incorporated place fill color.

Due to space limitations, some road names, along with other feature and geography names on the map, may not be shown.

The Census Bureau stores primary and alternate road names, but only primary road names are used to label the roads on these maps.

Key to Adjacent Sheets

	1	2
	4	5

Sheet Location within Entity

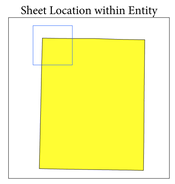

Sheet 1 of 12 PARENT sheets
Total Sheets: 15 (Index 1; Parent 12; Inset 2)

NAME: Knox County (095)
ENTITY TYPE: County or statistically equivalent entity
ST: Illinois (17)

INDEX OR PARENT SHEET #: 001
INSET SHEET #: 000000

2020 COUNTY REF MAP (PARENT)

5340217095000000001000000

All legal boundaries and names are as reported through the 2020 Boundary and Annexation Survey (BAS) and Boundary Validation Program (BVP). The boundaries shown on this map are for Census Bureau statistical data collection and tabulation purposes only; their depiction and designation for statistical purposes does not constitute a determination of jurisdictional authority or rights of ownership or entitlement.

Data Source: U.S. Census Bureau's MAF/TIGER database (TAB20), November 2020
Created by Geography Division: December 09, 2020

U.S. DEPARTMENT OF COMMERCE U.S. Census Bureau

Projection: Albers Equal Area Conic
Datum: NAD 83
Spheroid: GRS 80
1st Standard Parallel: 37 53 35
2nd Standard Parallel: 41 35 07
Central Meridian: -89 18 43
Latitude of Projection's Origin: 36 58 12
False Easting: 0
False Northing: 0

0 0.6 1.2 1.8 2.4 3 Kilometers
0 0.4 0.8 1.2 1.6 2 Miles
The plotted map scale is 1:20,000

N W E S

Boundary and Annexation Survey (BAS) ID: 21709500000
BAS Submission Deadline: March 1, 2021

PDF versions of the BAS maps are available at:
www.census.gov/programs-surveys/bas/geographies.html

For more information, or to request additional maps, please email geo.bas@census.gov, call 1-800-972-5651, or visit www.census.gov/programs-surveys/bas.html.

United States Census Bureau

GOVERNMENTAL UNIT REFERENCE MAP (2020): Knox County, IL

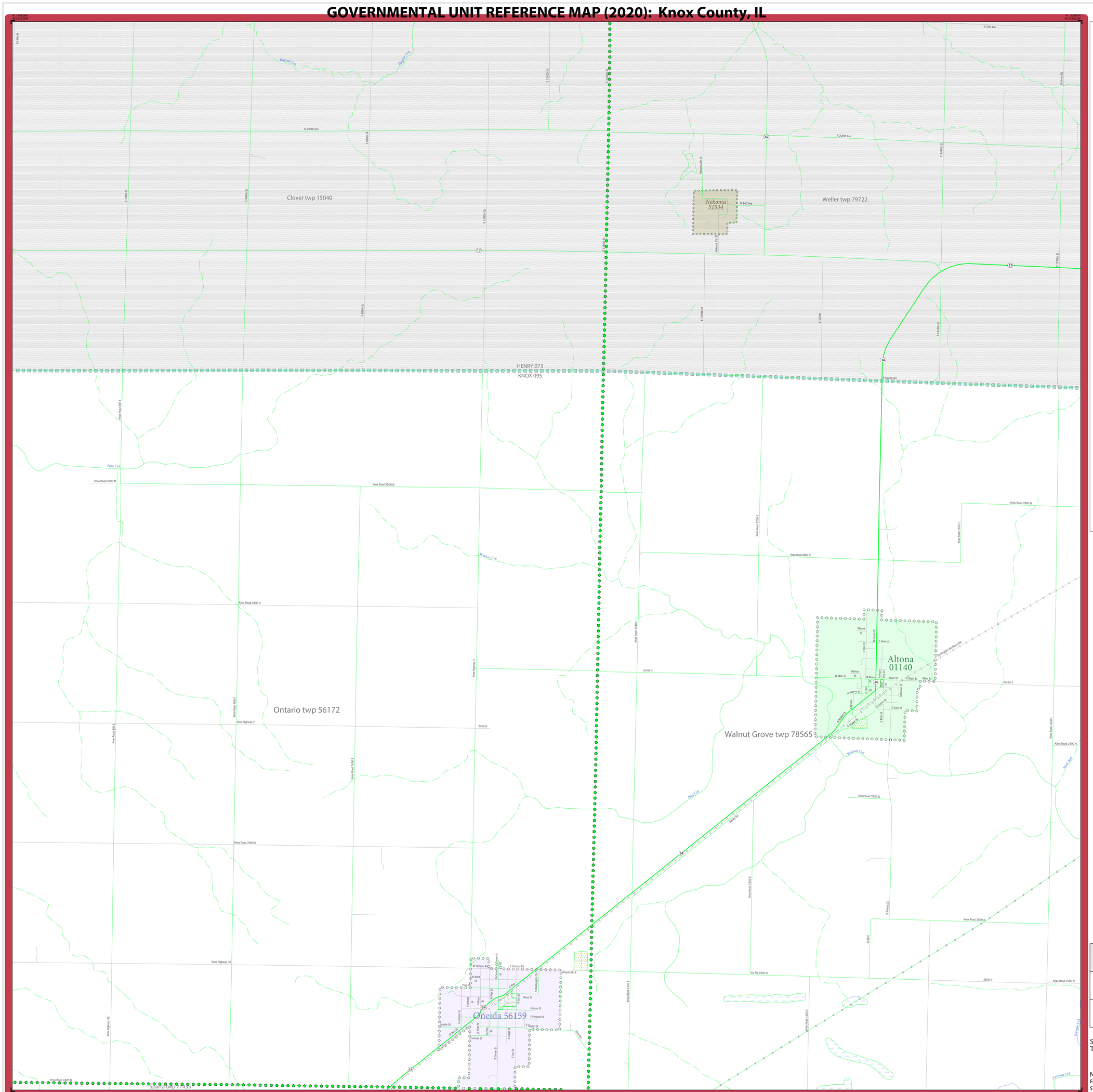
Clover twp 15040
Weller twp 79722
Nekoma 51934
HENRY 073
KNOX 095
Ontario twp 56172
Walnut Grove twp 78565
Altona 01140
Oneida 56159
Sparta twp 74435
N 200th Ave
N 200th Ave
N 140 Ave
Knox Road 2900 N
Knox Road 2800 N
Knox Road 2700 N
Knox Road 2600 N
Knox Road 2500 N
Knox Road 2900 E
Knox Road 2800 E
Knox Highway 2
Knox Highway 35
Knox Highway 3
Co Rd 4
Co Rd 2500 N
Pipe Crk
Walnut Crk
Pilot Crk
Mud Run
Fortmans Crk
Pleasant Crk
Pinney Cr
Tumbling Cr
Mt. Boker
Southern RR
Marsh Ln
Burlington Northern RR
Main St
E Main St
W Main St
Ontario Rd
Oneida St
Holmes St
E Prospect St
Rosa Dr
Maple St
Wayne St
E North St
Delmar St
W Ward St
E Ward St
S Frank St
S Walnut St
S Illinois St
S Chicago St
S Logan St
S Cedar St
S Washington St
S Lincoln St
S Walnut St
S Frank St
Fremont St
Co Rd 2500 N
2500 N
2700 N
1450 E
1500 E
1300 E
1200 E
1100 E
1000 E
900 E
800 E
700 E
600 E
500 E
400 E
300 E
200 E
100 E
E 1400 N St
E 1300 N St
E 1200 N St
E 1100 N St
E 1000 N St
E 900 N St
E 800 N St
E 700 N St
E 600 N St
E 500 N St
E 400 N St
E 300 N St
E 200 N St
E 100 N St
Co Hwy 9
Co Hwy 8
Co Hwy 7
Co Hwy 6
Co Hwy 5
Co Hwy 4
Co Hwy 3
Co Hwy 2
Co Hwy 1
Nekoma Rd
Nekoma Rd
Nekoma 7th St
Nekoma 8th St
Nekoma 9th St
Nekoma 10th St
Nekoma 11th St
Nekoma 12th St
Nekoma 13th St
Nekoma 14th St
Nekoma 15th St
Nekoma 16th St
Nekoma 17th St
Nekoma 18th St
Nekoma 19th St
Nekoma 20th St
Nekoma 21st St
Nekoma 22nd St
Nekoma 23rd St
Nekoma 24th St
Nekoma 25th St
Nekoma 26th St
Nekoma 27th St
Nekoma 28th St
Nekoma 29th St
Nekoma 30th St
Nekoma 31st St
Nekoma 32nd St
Nekoma 33rd St
Nekoma 34th St
Nekoma 35th St
Nekoma 36th St
Nekoma 37th St
Nekoma 38th St
Nekoma 39th St
Nekoma 40th St
Nekoma 41st St
Nekoma 42nd St
Nekoma 43rd St
Nekoma 44th St
Nekoma 45th St
Nekoma 46th St
Nekoma 47th St
Nekoma 48th St
Nekoma 49th St
Nekoma 50th St
Nekoma 51st St
Nekoma 52nd St
Nekoma 53rd St
Nekoma 54th St
Nekoma 55th St
Nekoma 56th St
Nekoma 57th St
Nekoma 58th St
Nekoma 59th St
Nekoma 60th St
Nekoma 61st St
Nekoma 62nd St
Nekoma 63rd St
Nekoma 64th St
Nekoma 65th St
Nekoma 66th St
Nekoma 67th St
Nekoma 68th St
Nekoma 69th St
Nekoma 70th St
Nekoma 71st St
Nekoma 72nd St
Nekoma 73rd St
Nekoma 74th St
Nekoma 75th St
Nekoma 76th St
Nekoma 77th St
Nekoma 78th St
Nekoma 79th St
Nekoma 80th St
Nekoma 81st St
Nekoma 82nd St
Nekoma 83rd St
Nekoma 84th St
Nekoma 85th St
Nekoma 86th St
Nekoma 87th St
Nekoma 88th St
Nekoma 89th St
Nekoma 90th St
Nekoma 91st St
Nekoma 92nd St
Nekoma 93rd St
Nekoma 94th St
Nekoma 95th St
Nekoma 96th St
Nekoma 97th St
Nekoma 98th St
Nekoma 99th St
Nekoma 100th St
Nekoma 101st St
Nekoma 102nd St
Nekoma 103rd St
Nekoma 104th St
Nekoma 105th St
Nekoma 106th St
Nekoma 107th St
Nekoma 108th St
Nekoma 109th St
Nekoma 110th St
Nekoma 111th St
Nekoma 112th St
Nekoma 113th St
Nekoma 114th St
Nekoma 115th St
Nekoma 116th St
Nekoma 117th St
Nekoma 118th St
Nekoma 119th St
Nekoma 120th St
Nekoma 121st St
Nekoma 122nd St
Nekoma 123rd St
Nekoma 124th St
Nekoma 125th St
Nekoma 126th St
Nekoma 127th St
Nekoma 128th St
Nekoma 129th St
Nekoma 130th St
Nekoma 131st St
Nekoma 132nd St
Nekoma 133rd St
Nekoma 134th St
Nekoma 135th St
Nekoma 136th St
Nekoma 137th St
Nekoma 138th St
Nekoma 139th St
Nekoma 140th St
Nekoma 141st St
Nekoma 142nd St
Nekoma 143rd St
Nekoma 144th St
Nekoma 145th St
Nekoma 146th St
Nekoma 147th St
Nekoma 148th St
Nekoma 149th St
Nekoma 150th St
Nekoma 151st St
Nekoma 152nd St
Nekoma 153rd St
Nekoma 154th St
Nekoma 155th St
Nekoma 156th St
Nekoma 157th St
Nekoma 158th St
Nekoma 159th St
Nekoma 160th St
Nekoma 161st St
Nekoma 162nd St
Nekoma 163rd St
Nekoma 164th St
Nekoma 165th St
Nekoma 166th St
Nekoma 167th St
Nekoma 168th St
Nekoma 169th St
Nekoma 170th St
Nekoma 171st St
Nekoma 172nd St
Nekoma 173rd St
Nekoma 174th St
Nekoma 175th St
Nekoma 176th St
Nekoma 177th St
Nekoma 178th St
Nekoma 179th St
Nekoma 180th St
Nekoma 181st St
Nekoma 182nd St
Nekoma 183rd St
Nekoma 184th St
Nekoma 185th St
Nekoma 186th St
Nekoma 187th St
Nekoma 188th St
Nekoma 189th St
Nekoma 190th St
Nekoma 191st St
Nekoma 192nd St
Nekoma 193rd St
Nekoma 194th St
Nekoma 195th St
Nekoma 196th St
Nekoma 197th St
Nekoma 198th St
Nekoma 199th St
Nekoma 200th St
Nekoma 201st St
Nekoma 202nd St
Nekoma 203rd St
Nekoma 204th St
Nekoma 205th St
Nekoma 206th St
Nekoma 207th St
Nekoma 208th St
Nekoma 209th St
Nekoma 210th St
Nekoma 211th St
Nekoma 212th St
Nekoma 213th St
Nekoma 214th St
Nekoma 215th St
Nekoma 216th St
Nekoma 217th St
Nekoma 218th St
Nekoma 219th St
Nekoma 220th St
Nekoma 221st St
Nekoma 222nd St
Nekoma 223rd St
Nekoma 224th St
Nekoma 225th St
Nekoma 226th St
Nekoma 227th St
Nekoma 228th St
Nekoma 229th St
Nekoma 230th St
Nekoma 231st St
Nekoma 232nd St
Nekoma 233rd St
Nekoma 234th St
Nekoma 235th St
Nekoma 236th St
Nekoma 237th St
Nekoma 238th St
Nekoma 239th St
Nekoma 240th St
Nekoma 241st St
Nekoma 242nd St
Nekoma 243rd St
Nekoma 244th St
Nekoma 245th St
Nekoma 246th St
Nekoma 247th St
Nekoma 248th St
Nekoma 249th St
Nekoma 250th St
Nekoma 251st St
Nekoma 252nd St
Nekoma 253rd St
Nekoma 254th St
Nekoma 255th St
Nekoma 256th St
Nekoma 257th St
Nekoma 258th St
Nekoma 259th St
Nekoma 260th St
Nekoma 261st St
Nekoma 262nd St
Nekoma 263rd St
Nekoma 264th St
Nekoma 265th St
Nekoma 266th St
Nekoma 267th St
Nekoma 268th St
Nekoma 269th St
Nekoma 270th St
Nekoma 271st St
Nekoma 272nd St
Nekoma 273rd St
Nekoma 274th St
Nekoma 275th St
Nekoma 276th St
Nekoma 277th St
Nekoma 278th St
Nekoma 279th St
Nekoma 280th St
Nekoma 281st St
Nekoma 282nd St
Nekoma 283rd St
Nekoma 284th St
Nekoma 285th St
Nekoma 286th St
Nekoma 287th St
Nekoma 288th St
Nekoma 289th St
Nekoma 290th St
Nekoma 291st St
Nekoma 292nd St
Nekoma 293rd St
Nekoma 294th St
Nekoma 295th St
Nekoma 296th St
Nekoma 297th St
Nekoma 298th St
Nekoma 299th St
Nekoma 300th St
Nekoma 301st St
Nekoma 302nd St
Nekoma 303rd St
Nekoma 304th St
Nekoma 305th St
Nekoma 306th St
Nekoma 307th St
Nekoma 308th St
Nekoma 309th St
Nekoma 310th St
Nekoma 311th St
Nekoma 312th St
Nekoma 313th St
Nekoma 314th St
Nekoma 315th St
Nekoma 316th St
Nekoma 317th St
Nekoma 318th St
Nekoma 319th St
Nekoma 320th St
Nekoma 321st St
Nekoma 322nd St
Nekoma 323rd St
Nekoma 324th St
Nekoma 325th St
Nekoma 326th St
Nekoma 327th St
Nekoma 328th St
Nekoma 329th St
Nekoma 330th St
Nekoma 331st St
Nekoma 332nd St
Nekoma 333rd St
Nekoma 334th St
Nekoma 335th St
Nekoma 336th St
Nekoma 337th St
Nekoma 338th St
Nekoma 339th St
Nekoma 340th St
Nekoma 341st St
Nekoma 342nd St
Nekoma 343rd St
Nekoma 344th St
Nekoma 345th St
Nekoma 346th St
Nekoma 347th St
Nekoma 348th St
Nekoma 349th St
Nekoma 350th St
Nekoma 351st St
Nekoma 352nd St
Nekoma 353rd St
Nekoma 354th St
Nekoma 355th St
Nekoma 356th St
Nekoma 357th St
Nekoma 358th St
Nekoma 359th St
Nekoma 360th St
Nekoma 361st St
Nekoma 362nd St
Nekoma 363rd St
Nekoma 364th St
Nekoma 365th St
Nekoma 366th St
Nekoma 367th St
Nekoma 368th St
Nekoma 369th St
Nekoma 370th St
Nekoma 371st St
Nekoma 372nd St
Nekoma 373rd St
Nekoma 374th St
Nekoma 375th St
Nekoma 376th St
Nekoma 377th St
Nekoma 378th St
Nekoma 379th St
Nekoma 380th St
Nekoma 381st St
Nekoma 382nd St
Nekoma 383rd St
Nekoma 384th St
Nekoma 385th St
Nekoma 386th St
Nekoma 387th St
Nekoma 388th St
Nekoma 389th St
Nekoma 390th St
Nekoma 391st St
Nekoma 392nd St
Nekoma 393rd St
Nekoma 394th St
Nekoma 395th St
Nekoma 396th St
Nekoma 397th St
Nekoma 398th St
Nekoma 399th St
Nekoma 400th St
Nekoma 401st St
Nekoma 402nd St
Nekoma 403rd St
Nekoma 404th St
Nekoma 405th St
Nekoma 406th St
Nekoma 407th St
Nekoma 408th St
Nekoma 409th St
Nekoma 410th St
Nekoma 411th St
Nekoma 412th St
Nekoma 413th St
Nekoma 414th St
Nekoma 415th St
Nekoma 416th St
Nekoma 417th St
Nekoma 418th St
Nekoma 419th St
Nekoma 420th St
Nekoma 421st St
Nekoma 422nd St
Nekoma 423rd St
Nekoma 424th St
Nekoma 425th St
Nekoma 426th St
Nekoma 427th St
Nekoma 428th St
Nekoma 429th St
Nekoma 430th St
Nekoma 431st St
Nekoma 432nd St
Nekoma 433rd St
Nekoma 434th St
Nekoma 435th St
Nekoma 436th St
Nekoma 437th St
Nekoma 438th St
Nekoma 439th St
Nekoma 440th St
Nekoma 441st St
Nekoma 442nd St
Nekoma 443rd St
Nekoma 444th St
Nekoma 445th St
Nekoma 446th St
Nekoma 447th St
Nekoma 448th St
Nekoma 449th St
Nekoma 450th St
Nekoma 451st St
Nekoma 452nd St
Nekoma 453rd St
Nekoma 454th St
Nekoma 455th St
Nekoma 456th St
Nekoma 457th St
Nekoma 458th St
Nekoma 459th St
Nekoma 460th St
Nekoma 461st St
Nekoma 462nd St
Nekoma 463rd St
Nekoma 464th St
Nekoma 465th St
Nekoma 466th St
Nekoma 467th St
Nekoma 468th St
Nekoma 469th St
Nekoma 470th St
Nekoma 471st St
Nekoma 472nd St
Nekoma 473rd St
Nekoma 474th St
Nekoma 475th St
Nekoma 476th St
Nekoma 477th St
Nekoma 478th St
Nekoma 479th St
Nekoma 480th St
Nekoma 481st St
Nekoma 482nd St
Nekoma 483rd St
Nekoma 484th St
Nekoma 485th St
Nekoma 486th St
Nekoma 487th St
Nekoma 488th St
Nekoma 489th St
Nekoma 490th St
Nekoma 491st St
Nekoma 492nd St
Nekoma 493rd St
Nekoma 494th St
Nekoma 495th St
Nekoma 496th St
Nekoma 497th St
Nekoma 498th St
Nekoma 499th St
Nekoma 500th St
Nekoma 501st St
Nekoma 502nd St
Nekoma 503rd St
Nekoma 504th St
Nekoma 505th St
Nekoma 506th St
Nekoma 507th St
Nekoma 508th St
Nekoma 509th St
Nekoma 510th St
Nekoma 511th St
Nekoma 512th St
Nekoma 513th St
Nekoma 514th St
Nekoma 515th St
Nekoma 516th St
Nekoma 517th St
Nekoma 518th St
Nekoma 519th St
Nekoma 520th St
Nekoma 521st St
Nekoma 522nd St
Nekoma 523rd St
Nekoma 524th St
Nekoma 525th St
Nekoma 526th St
Nekoma 527th St
Nekoma 528th St
Nekoma 529th St
Nekoma 530th St
Nekoma 531st St
Nekoma 532nd St
Nekoma 533rd St
Nekoma 534th St
Nekoma 535th St
Nekoma 536th St
Nekoma 537th St
Nekoma 538th St
Nekoma 539th St
Nekoma 540th St
Nekoma 541st St
Nekoma 542nd St
Nekoma 543rd St
Nekoma 544th St
Nekoma 545th St
Nekoma 546th St
Nekoma 547th St
Nekoma 548th St
Nekoma 549th St
Nekoma 550th St
Nekoma 551st St
Nekoma 552nd St
Nekoma 553rd St
Nekoma 554th St
Nekoma 555th St
Nekoma 556th St
Nekoma 557th St
Nekoma 558th St
Nekoma 559th St
Nekoma 560th St
Nekoma 561st St
Nekoma 562nd St
Nekoma 563rd St
Nekoma 564th St
Nekoma 565th St
Nekoma 566th St
Nekoma 567th St
Nekoma 568th St
Nekoma 569th St
Nekoma 570th St
Nekoma 571st St
Nekoma 572nd St
Nekoma 573rd St
Nekoma 574th St
Nekoma 575th St
Nekoma 576th St
Nekoma 577th St
Nekoma 578th St
Nekoma 579th St
Nekoma 580th St
Nekoma 581st St
Nekoma 582nd St
Nekoma 583rd St
Nekoma 584th St
Nekoma 585th St
Nekoma 586th St
Nekoma 587th St
Nekoma 588th St
Nekoma 589th St
Nekoma 590th St
Nekoma 591st St
Nekoma 592nd St
Nekoma 593rd St
Nekoma 594th St
Nekoma 595th St
Nekoma 596th St
Nekoma 597th St
Nekoma 598th St
Nekoma 599th St
Nekoma 600th St
Nekoma 601st St
Nekoma 602nd St
Nekoma 603rd St
Nekoma 604th St
Nekoma 605th St
Nekoma 606th St
Nekoma 607th St
Nekoma 608th St
Nekoma 609th St
Nekoma 610th St
Nekoma 611th St
Nekoma 612th St
Nekoma 613th St
Nekoma 614th St
Nekoma 615th St
Nekoma 616th St
Nekoma 617th St
Nekoma 618th St
Nekoma 619th St
Nekoma 620th St
Nekoma 621st St
Nekoma 622nd St
Nekoma 623rd St
Nekoma 624th St
Nekoma 625th St
Nekoma 626th St
Nekoma 627th St
Nekoma 628th St
Nekoma 629th St
Nekoma 630th St
Nekoma 631st St
Nekoma 632nd St
Nekoma 633rd St
Nekoma 634th St
Nekoma 635th St
Nekoma 636th St
Nekoma 637th St
Nekoma 638th St
Nekoma 639th St
Nekoma 640th St
Nekoma 641st St
Nekoma 642nd St
Nekoma 643rd St
Nekoma 644th St
Nekoma 645th St
Nekoma 646th St
Nekoma 647th St
Nekoma 648th St
Nekoma 649th St
Nekoma 650th St
Nekoma 651st St
Nekoma 652nd St
Nekoma 653rd St
Nekoma 654th St
Nekoma 655th St
Nekoma 656th St
Nekoma 657th St
Nekoma 658th St
Nekoma 659th St
Nekoma 660th St
Nekoma 661st St
Nekoma 662nd St
Nekoma 663rd St
Nekoma 664th St
Nekoma 665th St
Nekoma 666th St
Nekoma 667th St
Nekoma 668th St
Nekoma 669th St
Nekoma 670th St
Nekoma 671st St
Nekoma 672nd St
Nekoma 673rd St
Nekoma 674th St
Nekoma 675th St
Nekoma 676th St
Nekoma 677th St
Nekoma 678th St
Nekoma 679th St
Nekoma 680th St
Nekoma 681st St
Nekoma 682nd St
Nekoma 683rd St
Nekoma 684th St
Nekoma 685th St
Nekoma 686th St
Nekoma 687th St
Nekoma 688th St
Nekoma 689th St
Nekoma 690th St
Nekoma 691st St
Nekoma 692nd St
Nekoma 693rd St
Nekoma 694th St
Nekoma 695th St
Nekoma 696th St
Nekoma 697th St
Nekoma 698th St
Nekoma 699th St
Nekoma 700th St
Nekoma 701st St
Nekoma 702nd St
Nekoma 703rd St
Nekoma 704th St
Nekoma 705th St
Nekoma 706th St
Nekoma 707th St
Nekoma 708th St
Nekoma 709th St
Nekoma 710th St
Nekoma 711th St
Nekoma 712th St
Nekoma 713th St
Nekoma 714th St
Nekoma 715th St
Nekoma 716th St
Nekoma 717th St
Nekoma 718th St
Nekoma 719th St
Nekoma 720th St
Nekoma 721st St
Nekoma 722nd St
Nekoma 723rd St
Nekoma 724th St
Nekoma 725th St
Nekoma 726th St
Nekoma 727th St
Nekoma 728th St
Nekoma 729th St
Nekoma 730th St
Nekoma 731st St
Nekoma 732nd St
Nekoma 733rd St
Nekoma 734th St
Nekoma 735th St
Nekoma 736th St
Nekoma 737th St
Nekoma 738th St
Nekoma 739th St
Nekoma 740th St
Nekoma 741st St
Nekoma 742nd St
Nekoma 743rd St
Nekoma 744th St
Nekoma 745th St
Nekoma 746th St
Nekoma 747th St
Nekoma 748th St
Nekoma 749th St
Nekoma 750th St
Nekoma 751st St
Nekoma 752nd St
Nekoma 753rd St
Nekoma 754th St
Nekoma 755th St
Nekoma 756th St
Nekoma 757th St
Nekoma 758th St
Nekoma 759th St
Nekoma 760th St
Nekoma 761st St
Nekoma 762nd St
Nekoma 763rd St
Nekoma 764th St
Nekoma 765th St
Nekoma 766th St
Nekoma 767th St
Nekoma 768th St
Nekoma 769th St
Nekoma 770th St
Nekoma 771st St
Nekoma 772nd St
Nekoma 773rd St
Nekoma 774th St
Nekoma 775th St
Nekoma 776th St
Nekoma 777th St
Nekoma 778th St
Nekoma 779th St
Nekoma 780th St
Nekoma 781st St
Nekoma 782nd St
Nekoma 783rd St
Nekoma 784th St
Nekoma 785th St
Nekoma 786th St
Nekoma 787th St
Nekoma 788th St
Nekoma 789th St
Nekoma 790th St
Nekoma 791st St
Nekoma 792nd St
Nekoma 793rd St
Nekoma 794th St
Nekoma 795th St
Nekoma 796th St
Nekoma 797th St
Nekoma 798th St
Nekoma 799th St
Nekoma 800th St
Nekoma 801st St
Nekoma 802nd St
Nekoma 803rd St
Nekoma 804th St
Nekoma 805th St
Nekoma 806th St
Nekoma 807th St
Nekoma 808th St
Nekoma 809th St
Nekoma 810th St
Nekoma 811th St
Nekoma 812th St
Nekoma 813th St
Nekoma 814th St
Nekoma 815th St
Nekoma 816th St
Nekoma 817th St
Nekoma 818th St
Nekoma 819th St
Nekoma 820th St
Nekoma 821st St
Nekoma 822nd St
Nekoma 823rd St
Nekoma 824th St
Nekoma 825th St
Nekoma 826th St
Nekoma 827th St
Nekoma 828th St
Nekoma 829th St
Nekoma 830th St
Nekoma 831st St
Nekoma 832nd St
Nekoma 833rd St
Nekoma 834th St
Nekoma 835th St
Nekoma 836th St
Nekoma 837th St
Nekoma 838th St
Nekoma 839th St
Nekoma 840th St
Nekoma 841st St
Nekoma 842nd St
Nekoma 843rd St
Nekoma 844th St
Nekoma 845th St
Nekoma 846th St
Nekoma 847th St
Nekoma 848th St
Nekoma 849th St
Nekoma 850th St
Nekoma 851st St
Nekoma 852nd St
Nekoma 853rd St
Nekoma 854th St
Nekoma 855th St
Nekoma 856th St
Nekoma 857th St
Nekoma 858th St
Nekoma 859th St
Nekoma 860th St
Nekoma 861st St
Nekoma 862nd St
Nekoma 863rd St
Nekoma 864th St
Nekoma 865th St
Nekoma 866th St
Nekoma 867th St
Nekoma 868th St
Nekoma 869th St
Nekoma 870th St
Nekoma 871st St
Nekoma 872nd St
Nekoma 873rd St
Nekoma 874th St
Nekoma 875th St
Nekoma 876th St
Nekoma 877th St
Nekoma 878th St
Nekoma 879th St
Nekoma 880th St
Nekoma 881st St
Nekoma 882nd St
Nekoma 883rd St
Nekoma 884th St
Nekoma 885th St
Nekoma 886th St
Nekoma 887th St
Nekoma 888th St
Nekoma 889th St
Nekoma 890th St
Nekoma 891st St
Nekoma 892nd St
Nekoma 893rd St
Nekoma 894th St
Nekoma 895th St
Nekoma 896th St
Nekoma 897th St
Nekoma 898th St
Nekoma 899th St
Nekoma 900th St
Nekoma 901st St
Nekoma 902nd St
Nekoma 903rd St
Nekoma 904th St
Nekoma 905th St
Nekoma 906th St
Nekoma 907th St
Nekoma 908th St
Nekoma 909th St
Nekoma 910th St
Nekoma 911th St
Nekoma 912th St
Nekoma 913th St
Nekoma 914th St
Nekoma 915th St
Nekoma 916th St
Nekoma 917th St
Nekoma 918th St
Nekoma 919th St
Nekoma 920th St
Nekoma 921st St
Nekoma 922nd St
Nekoma 923rd St
Nekoma 924th St
Nekoma 925th St
Nekoma 926th St
Nekoma 927th St
Nekoma 928th St
Nekoma 929th St
Nekoma 930th St
Nekoma 931st St
Nekoma 932nd St
Nekoma 933rd St
Nekoma 934th St
Nekoma 935th St
Nekoma 936th St
Nekoma 937th St
Nekoma 938th St
Nekoma 939th St
Nekoma 940th St
Nekoma 941st St
Nekoma 942nd St
Nekoma 943rd St
Nekoma 944th St
Nekoma 945th St
Nekoma 946th St
Nekoma 947th St
Nekoma 948th St
Nekoma 949th St
Nekoma 950th St
Nekoma 951st St
Nekoma 952nd St
Nekoma 953rd St
Nekoma 954th St
Nekoma 955th St
Nekoma 956th St
Nekoma 957th St
Nekoma 958th St
Nekoma 959th St
Nekoma 960th St
Nekoma 961st St
Nekoma 962nd St
Nekoma 963rd St
Nekoma 964th St
Nekoma 965th St
Nekoma 966th St
Nekoma 967th St
Nekoma 968th St
Nekoma 969th St
Nekoma 970th St
Nekoma 971st St
Nekoma 972nd St
Nekoma 973rd St
Nekoma 974th St
Nekoma 975th St
Nekoma 976th St
Nekoma 977th St
Nekoma 978th St
Nekoma 979th St
Nekoma 980th St
Nekoma 981st St
Nekoma 982nd St
Nekoma 983rd St
Nekoma 984th St
Nekoma 985th St
Nekoma 986th St
Nekoma 987th St
Nekoma 988th St
Nekoma 989th St
Nekoma 990th St
Nekoma 991st St
Nekoma 992nd St
Nekoma 993rd St
Nekoma 994th St
Nekoma 995th St
Nekoma 996th St
Nekoma 997th St
Nekoma 998th St
Nekoma 999th St
Nekoma 1000th St
Nekoma 1001st St
Nekoma 1002nd St
Nekoma 1003rd St
Nekoma 1004th St
Nekoma 1005th St
Nekoma 1006th St
Nekoma 1007th St
Nekoma 1008th St
Nekoma 1009th St
Nekoma 1010th St
Nekoma 1011th St
Nekoma 1012th St
Nekoma 1013th St
Nekoma 1014th St
Nekoma 1015th St
Nekoma 1016th St
Nekoma 1017th St
Nekoma 1018th St
Nekoma 1019th St
Nekoma 1020th St
Nekoma 1021st St
Nekoma 1022nd St
Nekoma 1023rd St
Nekoma 1024th St
Nekoma 1025th St
Nekoma 1026th St
Nekoma 1027th St
Nekoma 1028th St
Nekoma 1029th St
Nekoma 1030th St
Nekoma 1031st St
Nekoma 1032nd St
Nekoma 1033rd St
Nekoma 1034th St
Nekoma 1035th St
Nekoma 1036th St
Nekoma 1037th St
Nekoma 1038th St
Nekoma 1039th St
Nekoma 1040th St
Nekoma 1041st St
Nekoma 1042nd St
Nekoma 1043rd St
Nekoma 1044th St
Nekoma 1045th St
Nekoma 1046th St
Nekoma 1047th St
Nekoma 1048th St
Nekoma 1049th St
Nekoma 1050th St
Nekoma 1051st St
Nekoma 1052nd St
Nekoma 1053rd St
Nekoma 1054th St
Nekoma 1055th St
Nekoma 1056th St
Nekoma 1057th St
Nekoma 1058th St
Nekoma 1059th St
Nekoma 1060th St
Nekoma 1061st St
Nekoma 1062nd St
Nekoma 1063rd St
Nekoma 1064th St
Nekoma 1065th St
Nekoma 1066th St
Nekoma 1067th St
Nekoma 1068th St
Nekoma 1069th St
Nekoma 1070th St
Nekoma 1071st St
Nekoma 1072nd St
Nekoma 1073rd St
Nekoma 1074th St
Nekoma 1075th St
Nekoma 1076th St
Nekoma 1077th St
Nekoma 1078th St
Nekoma 1079th St
Nekoma 1080th St
Nekoma 1081st St
Nekoma 1082nd St
Nekoma 1083rd St
Nekoma 1084th St
Nekoma 1085th St
Nekoma 1086th St
Nekoma 1087th St
Nekoma 1088th St
Nekoma 1089th St
Nekoma 1090th St
Nekoma 1091st St
Nekoma 1092nd St
Nekoma 1093rd St
Nekoma 1094th St
Nekoma 1095th St
Nekoma 1096th St
Nekoma 1097th St
Nekoma 1098th St
Nekoma 1099th St
Nekoma 1100th St
Nekoma 1101st St
Nekoma 1102nd St
Nekoma 1103rd St
Nekoma 1104th St
Nekoma 1105th St
Nekoma 1106th St
Nekoma 1107th St
Nekoma 1108th St
Nekoma 1109th St
Nekoma 1110th St
Nekoma 1111th St
Nekoma 1112th St
Nekoma 1113th St
Nekoma 1114th St
Nekoma 1115th St
Nekoma 1116th St
Nekoma 1117th St
Nekoma 1118th St
Nekoma 1119th St
Nekoma 1120th St
Nekoma 1121st St
Nekoma 1122nd St
Nekoma 1123rd St
Nekoma 1124th St
Nekoma 1125th St
Nekoma 1126th St
Nekoma 1127th St
Nekoma 1128th St
Nekoma 1129th St
Nekoma 1130th St
Nekoma 1131st St
Nekoma 1132nd St
Nekoma 1133rd St
Nekoma 1134th St
Nekoma 1135th St
Nekoma 1136th St
Nekoma 1137th St
Nekoma 1138th St
Nekoma 1139th St
Nekoma 1140th St
Nekoma 1141st St
Nekoma 1142nd St
Nekoma 1143rd St
Nekoma 1144th St
Nekoma 1145th St
Nekoma 1146th St
Nekoma 1147th St
Nekoma 1148th St
Nekoma 1149th St
Nekoma 1150th St
Nekoma 1151st St
Nekoma 1152nd St
Nekoma 1153rd St
Nekoma 1154th St
Nekoma 1155th St
Nekoma 1156th St
Nekoma 1157th St
Nekoma 1158th St
Nekoma 1159th St
Nekoma 1160th St
Nekoma 1161st St
Nekoma 1162nd St
Nekoma 1163rd St
Nekoma 1164th St
Nekoma 1165th St
Nekoma 1166th St
Nekoma 1167th St
Nekoma 1168th St
Nekoma 1169th St
Nekoma 1170th St
Nekoma 1171st St
Nekoma 1172nd St
Nekoma 1173rd St
Nekoma 1174th St
Nekoma 1175th St
Nekoma 1176th St
Nekoma 1177th St
Nekoma 1178th St
Nekoma 1179th St
Nekoma 1180th St
Nekoma 1181st St
Nekoma 1182nd St
Nekoma 1183rd St
Nekoma 1184th St
Nekoma 1185th St
Nekoma 1186th St
Nekoma 1187th St
Nekoma 1188th St
Nekoma 1189th St
Nekoma 1190th St
Nekoma 1191st St
Nekoma 1192nd St
Nekoma 1193rd St
Nekoma 1194th St
Nekoma 1195th St
Nekoma 1196th St
Nekoma 1197th St
Nekoma 1198th St
Nekoma 1199th St
Nekoma 1200th St
Nekoma 1201st St
Nekoma 1202nd St
Nekoma 1203rd St
Nekoma 1204th St
Nekoma 1205th St
Nekoma 1206th St
Nekoma 1207th St
Nekoma 1208th St
Nekoma 1209th St
Nekoma 1210th St
Nekoma 1211th St
Nekoma 1212th St
Nekoma 1213th St
Nekoma 1214th St
Nekoma 1215th St
Nekoma 1216th St
Nekoma 1217th St
Nekoma 1218th St
Nekoma 1219th St
Nekoma 1220th St
Nekoma 1221st St
Nekoma 1222nd St
Nekoma 1223rd St
Nekoma 1224th St
Nekoma 1225th St
Nekoma 1226th St
Nekoma 1227th St
Nekoma 1228th St
Nekoma 1229th St
Nekoma 1230th St
Nekoma 1231st St
Nekoma 1232nd St
Nekoma 1233rd St
Nekoma 1234th St
Nekoma 1235th St
Nekoma 1236th St
Nekoma 1237th St
Nekoma 1238th St
Nekoma 1239th St
Nekoma 1240th St
Nekoma 1241st St
Nekoma 1242nd St
Nekoma 1243rd St
Nekoma 1244th St
Nekoma 1245th St
Nekoma 1246th St
Nekoma 1247th St
Nekoma 1248th St
Nekoma 1249th St
Nekoma 1250th St
Nekoma 1251st St
Nekoma 1252nd St
Nekoma 1253rd St
Nekoma 1254th St
Nekoma 1255th St
Nekoma 1256th St
Nekoma 1257th St
Nekoma 1258th St
Nekoma 1259th St
Nekoma 1260th St
Nekoma 1261st St
Nekoma 1262nd St
Nekoma 1263rd St
Nekoma 1264th St
Nekoma 1265th St
Nekoma 1266th St
Nekoma 1267th St
Nekoma 1268th St
Nekoma 1269th St
Nekoma 1270th St
Nekoma 1271st St
Nekoma 1272nd St
Nekoma 1273rd St
Nekoma 1274th St
Nekoma 1275th St
Nekoma 1276th St
Nekoma 1277th St
Nekoma 1278th St
Nekoma 1279th St
Nekoma 1280th St
Nekoma 1281st St
Nekoma 1282nd St
Nekoma 1283rd St
Nekoma 1284th St
Nekoma 1285th St
Nekoma 1286th St
Nekoma 1287th St
Nekoma 1288th St
Nekoma 1289th St
Nekoma 1290th St
Nekoma 1291st St
Nekoma 1292nd St
Nekoma 1293rd St
Nekoma 1294th St
Nekoma 1295th St
Nekoma 1296th St
Nekoma 1297th St
Nekoma 1298th St
Nekoma 1299th St
Nekoma 1300th St
Nekoma 1301st St
Nekoma 1302nd St
Nekoma 1303rd St
Nekoma 1304th St
Nekoma 1305th St
Nekoma 1306th St
Nekoma 1307th St
Nekoma 1308th St
Nekoma 1309th St
Nekoma 1310th St
Nekoma 1311th St
Nekoma 1312th St
Nekoma 1313th St
Nekoma 1314th St
Nekoma 1315th St
Nekoma 1316th St
Nekoma 1317th St
Nekoma 1318th St
Nekoma 1319th St
Nekoma 1320th St
Nekoma 1321st St
Nekoma 1322nd St
Nekoma 1323rd St
Nekoma 1324th St
Nekoma 1325th St
Nekoma 1326th St
Nekoma 1327th St
Nekoma 1328th St
Nekoma 1329th St
Nekoma 1330th St
Nekoma 1331st St
Nekoma 1332nd St
Nekoma 1333rd St
Nekoma 1334th St
Nekoma 1335th St
Nekoma 1336th St
Nekoma 1337th St
Nekoma 1338th St
Nekoma 1339th St
Nekoma 1340th St
Nekoma 1341st St
Nekoma 1342nd St
Nekoma 1343rd St
Nekoma 1344th St
Nekoma 1345th St
Nekoma 1346th St
Nekoma 1347th St
Nekoma 1348th St
Nekoma 1349th St
Nekoma 1350th St
Nekoma 1351st St
Nekoma 1352nd St
Nekoma 1353rd St
Nekoma 1354th St
Nekoma 1355th St
Nekoma 1356th St
Nekoma 1357th St
Nekoma 1358th St
Nekoma 1359th St
Nekoma 1360th St
Nekoma 1361st St
Nekoma 1362nd St
Nekoma 1363rd St
Nekoma 1364th St
Nekoma 1365th St
Nekoma 1366th St
Nekoma 1367th St
Nekoma 1368th St
Nekoma 1369th St
Nekoma 1370th St
Nekoma 1371st St
Nekoma 1372nd St
Nekoma 1373rd St
Nekoma 1374th St
Nekoma 1375th St
Nekoma 1376th St
Nekoma 1377th St
Nekoma 1378th St
Nekoma 1379th St
Nekoma 1380th St
Nekoma 1381st St
Nekoma 1382nd St
Nekoma 1383rd St
Nekoma 1384th St
Nekoma 1385th St
Nekoma 1386th St
Nekoma 1387th St
Nekoma 1388th St
Nekoma 1389th St
Nekoma 1390th St
Nekoma 1391st St
Nekoma 1392nd St
Nekoma 1393rd St
Nekoma 1394th St
Nekoma 1395th St
Nekoma 1396th St
Nekoma 1397th St
Nekoma 1398th St
Nekoma 1399th St
Nekoma 1400th St
Nekoma 1401st St
Nekoma 1402nd St
Nekoma 1403rd St
Nekoma 1404th St
Nekoma 1405th St
Nekoma 1406th St
Nekoma 1407th St
Nekoma 1408th St
Nekoma 1409th St
Nekoma 1410th St
Nekoma 1411th St
Nekoma 1412th St
Nekoma 1413th St
Nekoma 1414th St
Nekoma 1415th St
Nekoma 1416th St
Nekoma 1417th St
Nekoma 1418th St
Nekoma 1419th St
Nekoma 1420th St
Nekoma 1421st St
Nekoma 1422nd St
Nekoma 1423rd St
Nekoma 1424th St
Nekoma 1425th St
Nekoma 1426th St
Nekoma 1427th St
Nekoma 1428th St
Nekoma 1429th St
Nekoma 1430th St
Nekoma 1431st St
Nekoma 1432nd St
Nekoma 1433rd St
Nekoma 1434th St
Nekoma 1435th St
Nekoma 1436th St
Nekoma 1437th St
Nekoma 1438th St
Nekoma 1439th St
Nekoma 1440th St
Nekoma 1441st St
Nekoma 1442nd St
Nekoma 1443rd St
Nekoma 1444th St
Nekoma 1445th St
Nekoma 1446th St
Nekoma 1

GOVERNMENTAL UNIT REFERENCE MAP (2020): Knox County, IL

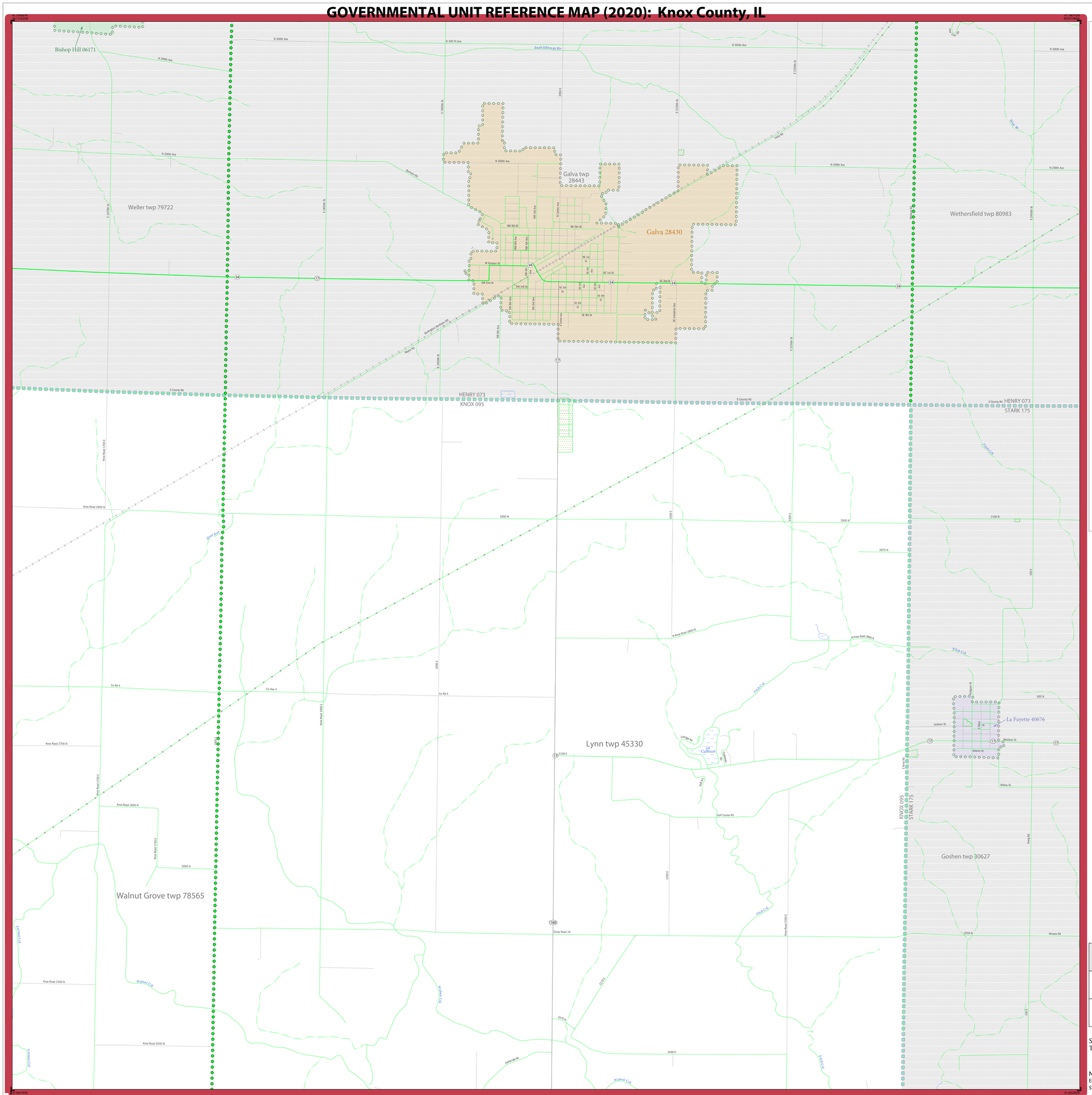
Bishop Hill 06171
Weller twp 79722
Galva twp 28443
Galva 28430
Wethersfield twp 80983
HENRY 073
KNOX 095
HENRY 073
STARK 175
KNOX 095
STARK 175
Lynn twp 45330
La Fayette 40676
Goshen twp 30627
Walnut Grove twp 78565
N 300th Ave
N 290th Ave
N 200th Ave
South Edwards Riv
Burlington Northern RR
Henry Rd
S County Rd
Knox Road 2900 N
Mud Bay
Co Rd 4
Knox Road 2700 N
Knox Road 2650 N
Knox Road 2500 N
Knox Road 2450 N
County Road 16
Walnut Cr
Flick Cr
Golf Course Rd
Jackson St
Adams St
Madison St
Willow St
Winans Rd
Greg Rd
Knox Road 1700 E
Knox Road 1900 E
Knox Road 2100 E
Knox Road 2300 E
Knox Road 2500 E
2500 E
2300 E
2100 E
1900 E
1700 E
2900 N
2875 N
2650 N
2450 N
1100 N
950 N
2550 N
Centerville Rd
Flick Cr
Walnut Cr
Spencer Cr
Sammon Cr
Flick Cr
Flick Cr
Flick

GOVERNMENTAL UNIT REFERENCE MAP (2020): Knox County, IL

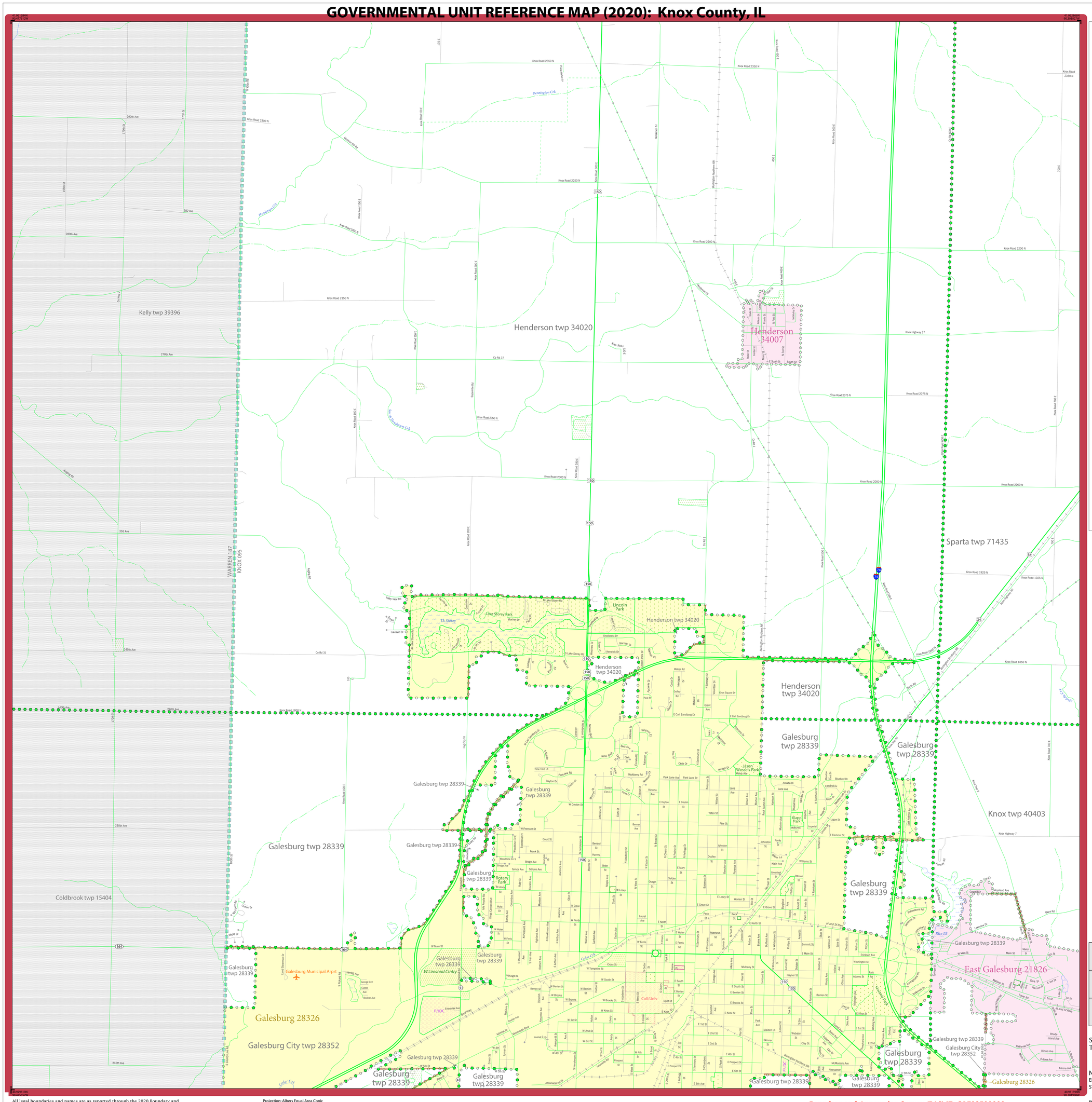
Kelly twp 39396
Henderson twp 34020
Henderson 34007
Sparta twp 71435
WARREN 187
KNOX 095
Galesburg twp 28339
Galesburg 28326
Galesburg City twp 28352
Coldbrook twp 15404
Knox twp 40403
East Galesburg 21826
Lincoln Park
Jason Wessels Park
Rotary Park
Klapp Park
Lake Storey Park
Galesburg Municipal Arpt
Coll/Univ
P/JDC
Knox Road 2350 N
Knox Road 2300 N
Knox Road 2250 N
Knox Road 2200 N
Knox Road 2150 N
Knox Road 2100 N
Knox Road 2050 N
Knox Road 2000 N
Knox Road 1925 N
Knox Road 1850 N
Knox Highway 37
Co Rd 37
Co Rd 31
Co Rd 1
Knox Highway 7
Knox Highway 150
Knox Highway 164
Knox Highway 34
Knox Highway 45
Knox Highway 97
Knox Highway 167
Knox Highway 41
Knox Highway 43
Pennington Crk
Henderson Crk
Spoon Henderson Crk
Cedar Crk
Rice Lk
Lk Storey
Burlington Northern RR
Southern RR
Illinois Central RR
Amtrak
Knox Road 100 E
Knox Road 200 E
Knox Road 300 E
Knox Road 400 E
Knox Road 500 E
Knox Road 600 E
Knox Road 700 E
Knox Road 800 E
Knox Road 900 E
Knox Road 1000 E
Knox Road

GOVERNMENTAL UNIT REFERENCE MAP (2020): Knox County, IL

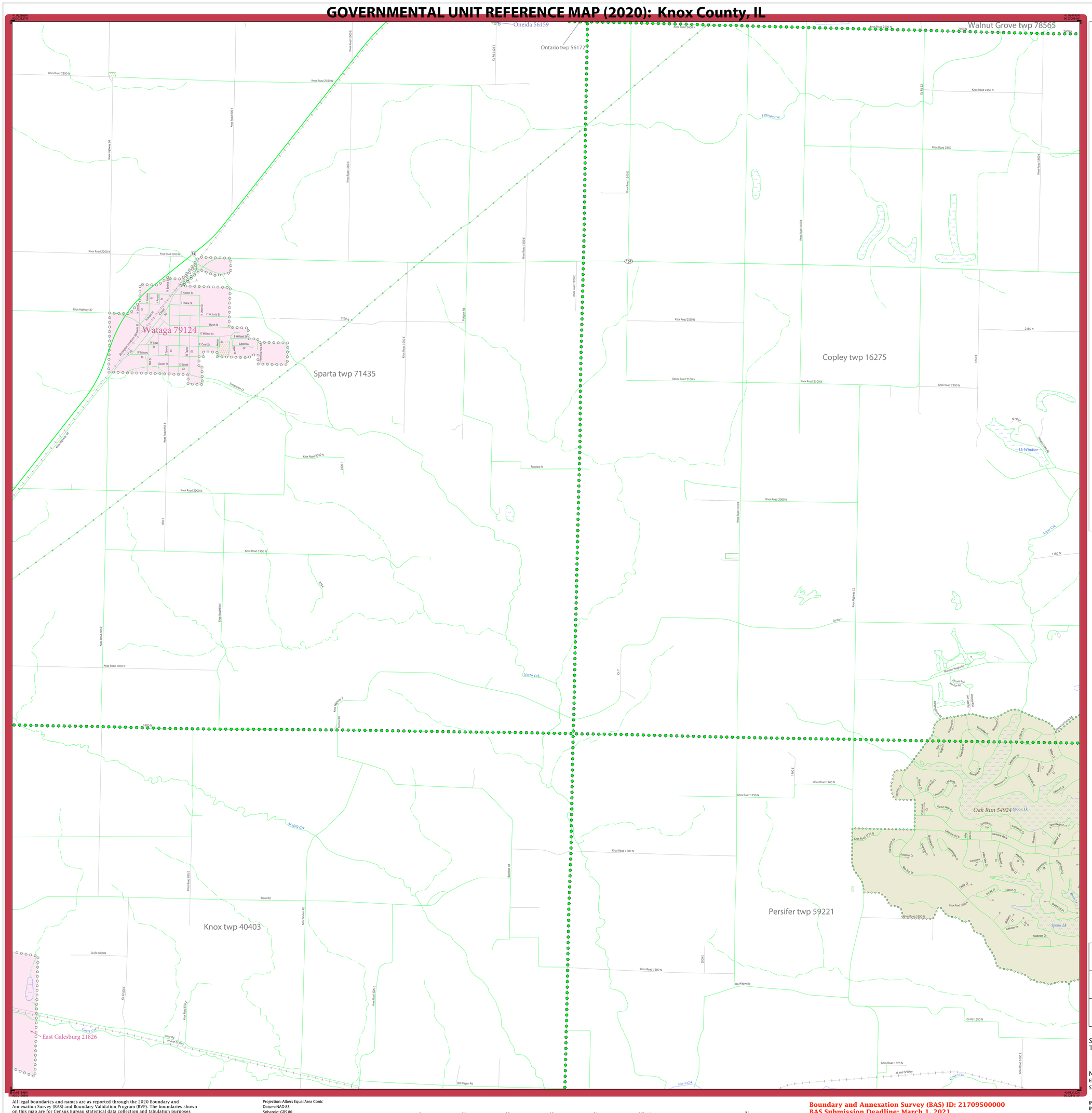
Oneida 56159
Ontario twp 56172
Walnut Grove twp 78565
Wataga 79124
Sparta twp 71435
Copley twp 16275
Persifer twp 59221
Knox twp 40403
Oak Run 54924
East Galesburg 21826
Knox Road 2350 N
Knox Road 2200 N
Knox Road 2100 N
Knox Road 2000 N
Knox Road 1950 N
Knox Road 1850 N
Knox Road 1750 N
Knox Road 1700 N
Knox Road 1600 N
Knox Road 1525 N
Knox Road 1500 E
Knox Road 1300 E
Knox Road 1400 E
Knox Road 1600 E
Knox Highway 96
Knox Highway 37
Knox Highway 167
Knox Highway 12
Knox Highway 80
Co Rd 1500 N
Co Rd 7
Blaze Rd
Old Wagon Rd
Fieldtown Rd
Fieldtown Pl
Tumbling Cr
Piney Cr
North Crk
Middle Crk
Sugar Crk
Cherry Crk
Lk Windsor
Spoon Lk
E Prairie St
E Victoria St
Birch St
E Willard St
E Coal St
E Nation St
Lakeview Dr
Wataga Cemetery
Wataga Public Airport
Oak Run Dr
Oak Grove Ct
Cedar Ct
Locust Ct
Knollcrest Ct
Greenfeat Ct
Lakeview Rd N
Lakeview Rd S
Valley View Ln
Knox Road 1650 N
Knox Road 1725 N
Knox Road 1760 N
Knox Road 1800 N
Knox Road 1850 N
Knox Road 1900 N
Knox Road 1950 N
Knox Road 2000 N
Knox Road 2050 N
Knox Road 2100 N
Knox Road 2150 N
Knox Road 2200 N
Knox Road 2250 N
Knox Road 2350 N
Knox Road 2400 N
Knox Road 2500 N
Co Rd 1500 N
Co Rd 7
Co Rd 12
Co Rd 1750 E
Co Rd 1850 E
Co Rd 1950 E
Co Rd 12
Knox Station Rd
Beedlod Rd
Mine Rd
Mission Heights Rd
Gun Rd
Knox Valley 7
at and SF Rlwy
Knox Road 1525 N
Knox Road 1600 E
Knox Road 1800 E
Knox Road 1850 E
Knox Road 1900 E
Knox Road 1950 E
Knox Road 2000 E
Knox Road 2050 E
Knox Road 2100 E
Knox Road 2150 E
Knox Road 2200 E
Knox Road 2250 E
Knox Road 2300 E
Knox Road 2350 E
Knox Road 2400 E
Knox Road 2500 E
Knox Road 2600 E
Knox Road 2700 E
Knox Road 2800 E
Knox Road 2900 E
Knox Road 3000 E
Knox Road 3100 E
Knox Road 3200 E
Knox Road 3300 E
Knox Road

GOVERNMENTAL UNIT REFERENCE MAP (2020): Knox County, IL

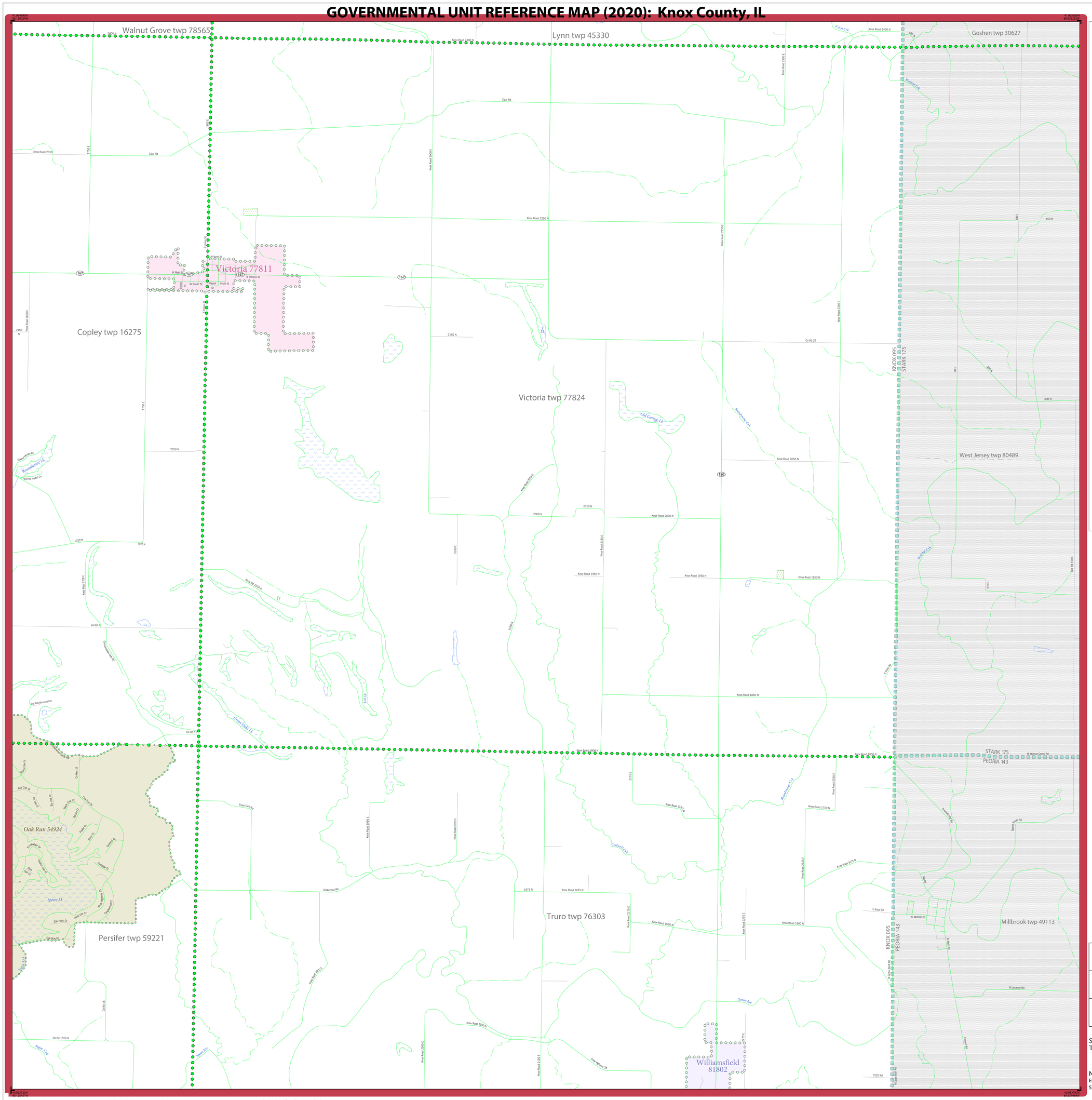

LEGEND

SYMBOL DESCRIPTION	SYMBOL	LABEL STYLE
Federal American Indian Reservation		L'ANSE RESERVATION (TA 1880)
Off-Reservation Trust Land		T1880
American Indian Tribal Subdivision		SHONTO (620)
Alaska Native Regional Corporation (ANRC)		NANA ANRC 52120
State (or statistically equivalent entity)		NEW YORK 36
County (or statistically equivalent entity)		ERIE 029
Minor Civil Division (MCD)[1]		Lee town 41460
Census County Division (CCD)[2]		Jemez CCD 91650
Consolidated City		MILFORD 47500
Incorporated Place[3]		Davis 18100
Census Designated Place (CDP)[2]		Cochiti 16560

DESCRIPTION	SYMBOL	DESCRIPTION	SYMBOL
Interstate	5	Water Body	Pleasant Lake
U.S. Highway	2	Swamp or Marsh	Okefenokee Swamp
State Highway	4	Glacier	Bering Glacier
Other Road	Marsh Ln	Airport, Airfield, or Helicopter Landing Pad	Donald Airport
Cul-de-sac		College or University	Coll/Univ
Circle		Military	Fort Belvoir
Geographic Offset or Corridor		Prison or Juvenile Detention Center	P/JDC
4WD Trail, Stairway, Alley, Walkway, or Ferry		Cemetery	Powell Cmtry
Railroad	Southern RR	Golf Course	Pinehurst GlfCrs
Pipeline or Power Line		National Park or Forest	Yosemite NP
Ridge or Fence		Other Park	St Francis Park
Property Line or Nonvisible Boundary		Outside Subject Area	
Perennial Stream	Tumbling Cr	Inset Area	A1
Intermittent Stream	Piney Cr		
Mountain Peak or Hill	Mt. Baker		

Where state, county, and/or MCD/CCD boundaries coincide, the map shows the boundary symbol for only the highest-ranking of these boundaries. Where American Indian reservation and American Indian tribal subdivision boundaries coincide, the map shows only the American Indian reservation boundaries.

Entity names are followed by either their FIPS code or census code; parentheses indicate a census code.

1 'MCD*' indicates a false MCD. These are for Census Bureau use only.

2 The CCD and CDP boundaries represent statistical entities only and are not updated through the BAS.

3 Incorporated place name color corresponds to the incorporated place fill color.

Due to space limitations, some road names, along with other feature and geography names on the map, may not be shown.

The Census Bureau stores primary and alternate road names, but only primary road names are used to label the roads on these maps.

Key to Adjacent Sheets

2	3	
5	6	
8	9	

Sheet Location within Entity

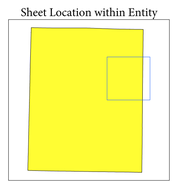

Sheet 6 of 12 PARENT sheets
Total Sheets: 15 (Index 1; Parent 12; Inset 2)

NAME: Knox County (095)
ENTITY TYPE: County or statistically equivalent entity
ST: Illinois (17)

INDEX OR PARENT SHEET #: 006
INSET SHEET #: 000000

2020 COUNTY REF MAP (PARENT)

53402170950000000060000

All legal boundaries and names are as reported through the 2020 Boundary and Annexation Survey (BAS) and Boundary Validation Program (BVP). The boundaries shown on this map are for Census Bureau statistical data collection and tabulation purposes only; their depiction and designation for statistical purposes does not constitute a determination of jurisdictional authority or rights of ownership or entitlement.

Data Source: U.S. Census Bureau's MAF/TIGER database (TAB20), November 2020
Created by Geography Division: December 09, 2020

U.S. DEPARTMENT OF COMMERCE U.S. Census Bureau

Projection: Albers Equal Area Conic
Datum: NAD 83
Spheroid: GRS 80
1st Standard Parallel: 37 53 35
2nd Standard Parallel: 41 35 07
Central Meridian: -89 18 43
Latitude of Projection's Origin: 36 58 12
False Easting: 0
False Northing: 0

0 0.6 1.2 1.8 2.4 3 Kilometers
0 0.4 0.8 1.2 1.6 2 Miles
The plotted map scale is 1:20,000

N W E S

Boundary and Annexation Survey (BAS) ID: 21709500000
BAS Submission Deadline: March 1, 2021

PDF versions of the BAS maps are available at:
www.census.gov/programs-surveys/bas/geographies.html

For more information, or to request additional maps, please email geo.bas@census.gov, call 1-800-972-5651, or visit www.census.gov/programs-surveys/bas.html.

United States Census Bureau

GOVERNMENTAL UNIT REFERENCE MAP (2020): Knox County, IL

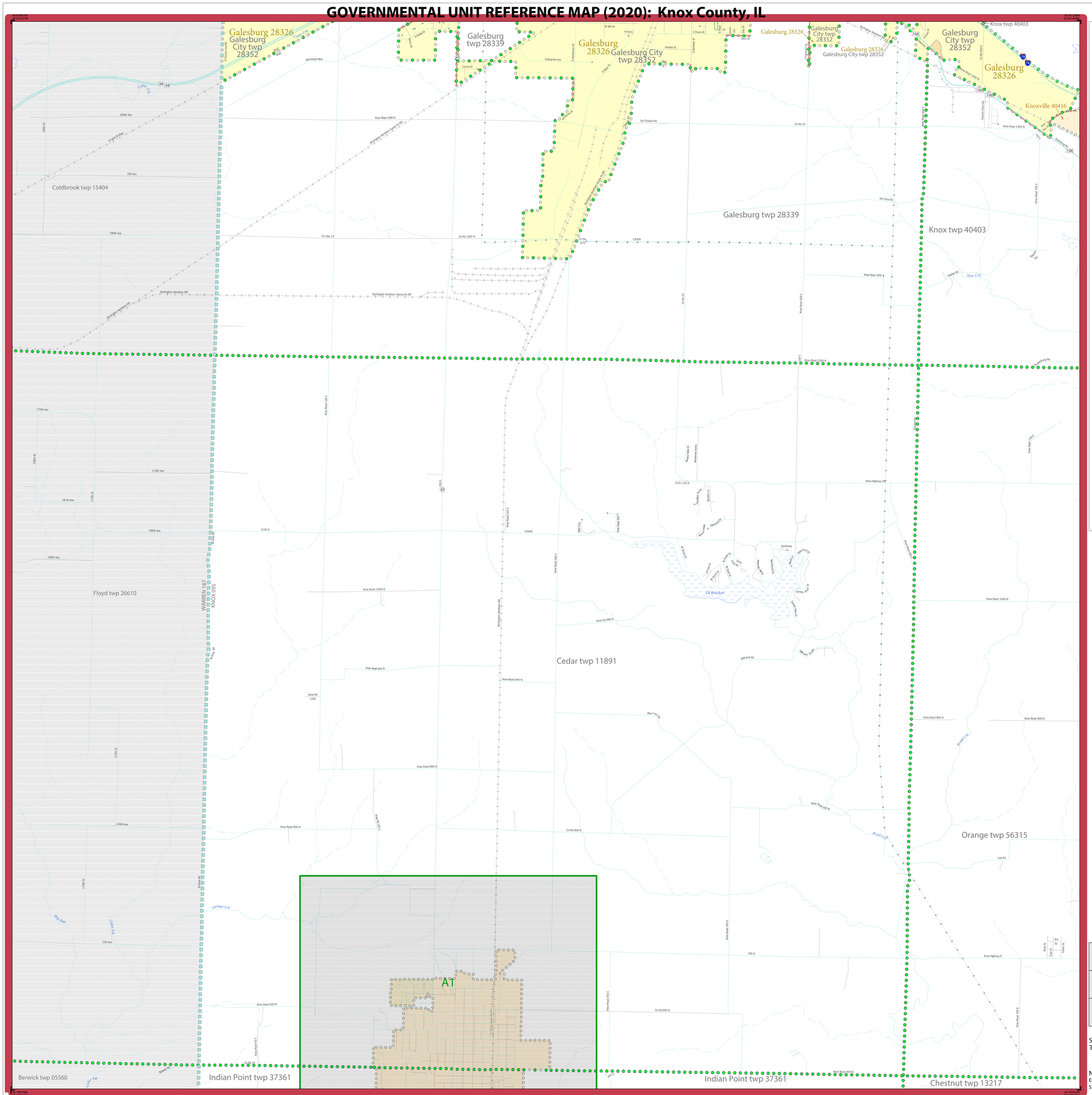

LEGEND

SYMBOL DESCRIPTION	SYMBOL	LABEL STYLE
Federal American Indian Reservation		L'ANSE RESERVATION (TA 1880)
Off-Reservation Trust Land		T1880
American Indian Tribal Subdivision		SHONTO (620)
Alaska Native Regional Corporation (ANRC)		*NANA ANRC 52120*
State (or statistically equivalent entity)		NEW YORK 36
County (or statistically equivalent entity)		ERIE 029
Minor Civil Division (MCD)[1]		Lee town 41460
Census County Division (CCD)[2]		*Jemez CCD 91650*
Consolidated City		MILFORD 47500
Incorporated Place[3]		Davis 18100
Census Designated Place (CDP)[2]		*Cochiti 16560*

DESCRIPTION	SYMBOL	DESCRIPTION	SYMBOL
Interstate	5	Water Body	*Pleasant Lake*
U.S. Highway	2	Swamp or Marsh	*Okefenokee Swamp*
State Highway	4	Glacier	*Bering Glacier*
Other Road	Marsh Ln	Airport, Airfield, or Helicopter Landing Pad	Dönärd Airport
Cul-de-sac		College or University	Coll/Univ
Circle		Military	Fort Belvoir
Geographic Offset or Corridor		Prison or Juvenile Detention Center	P/JDC
4WD Trail, Stairway, Alley, Walkway, or Ferry		Cemetery	Powell Cmtry
Railroad	Southern RR	Golf Course	Pinehurst GlfCrs
Pipeline or Power Line		National Park or Forest	Yosemite NP
Ridge or Fence		Other Park	St Francis Park
Property Line or Nonvisible Boundary		Outside Subject Area	
Perennial Stream	*Tumbling Cr*	Inset Area	A1
Intermittent Stream	*Piney Cr*		
Mountain Peak or Hill	*Mt. Baker*		

Where state, county, and/or MCD/CCD boundaries coincide, the map shows the boundary symbol for only the highest-ranking of these boundaries. Where American Indian reservation and American Indian tribal subdivision boundaries coincide, the map shows only the American Indian reservation boundaries.

Entity names are followed by either their FIPS code or census code; parentheses indicate a census code.

1 'MCD*' indicates a false MCD. These are for Census Bureau use only.

2 The CCD and CDP boundaries represent statistical entities only and are not updated through the BAS.

3 Incorporated place name color corresponds to the incorporated place fill color.

Due to space limitations, some road names, along with other feature and geography names on the map, may not be shown.

The Census Bureau stores primary and alternate road names, but only primary road names are used to label the roads on these maps.

Key to Adjacent Sheets

	4	5
	7	8
	10	11

Sheet Location within Entity

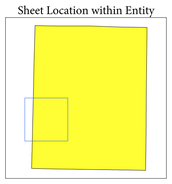

Sheet 7 of 12 PARENT sheets
Total Sheets: 15 (Index 1; Parent 12; Inset 2)

NAME: Knox County (095)
ENTITY TYPE: County or statistically equivalent entity
ST: Illinois (17)

INDEX OR PARENT SHEET #: 007
INSET SHEET #: 000000

2020 COUNTY REF MAP (PARENT)

5340217095000000007000000

All legal boundaries and names are as reported through the 2020 Boundary and Annexation Survey (BAS) and Boundary Validation Program (BVP). The boundaries shown on this map are for Census Bureau statistical data collection and tabulation purposes only; their depiction and designation for statistical purposes does not constitute a determination of jurisdictional authority or rights of ownership or entitlement.

Data Source: U.S. Census Bureau's MAF/TIGER database (TAB20), November 2020
Created by Geography Division: December 09, 2020

U.S. DEPARTMENT OF COMMERCE U.S. Census Bureau

Projection: Albers Equal Area Conic
Datum: NAD 83
Spheroid: GRS 80
1st Standard Parallel: 37 53 35
2nd Standard Parallel: 41 35 07
Central Meridian: -89 18 43
Latitude of Projection's Origin: 36 58 12
False Easting: 0
False Northing: 0

0 0.6 1.2 1.8 2.4 3 Kilometers
0 0.4 0.8 1.2 1.6 2 Miles
The plotted map scale is 1:20,000

N W E S

Boundary and Annexation Survey (BAS) ID: 21709500000
BAS Submission Deadline: March 1, 2021

PDF versions of the BAS maps are available at:
www.census.gov/programs-surveys/bas/geographies.html

For more information, or to request additional maps, please email geo.bas@census.gov, call 1-800-972-5651, or visit www.census.gov/programs-surveys/bas.html.

GOVERNMENTAL UNIT REFERENCE MAP (2020): Knox County, IL

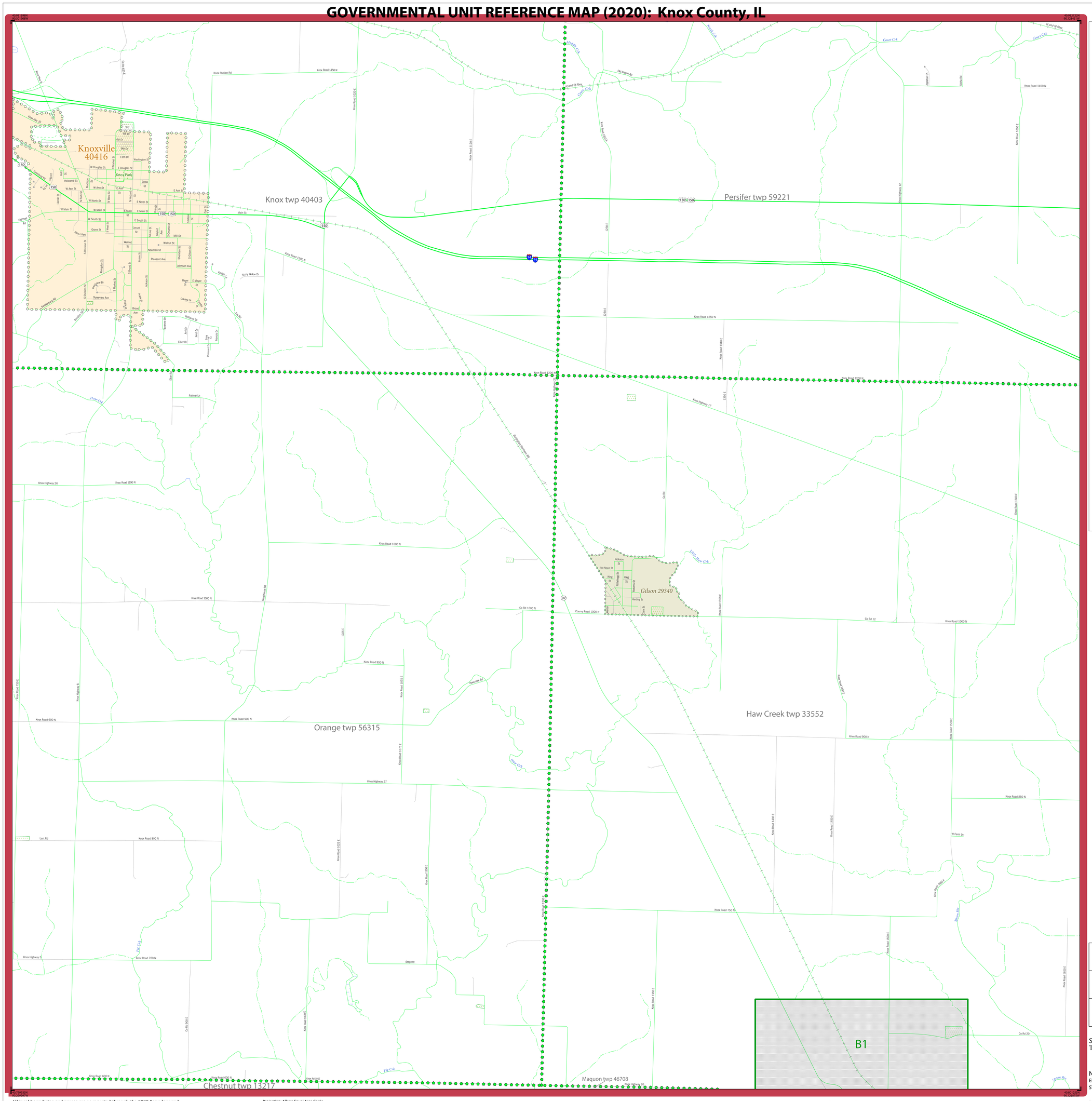

LEGEND

SYMBOL DESCRIPTION	SYMBOL	LABEL STYLE
Federal American Indian Reservation		L'ANSE RESERVATION (TA 1880)
Off-Reservation Trust Land		T1880
American Indian Tribal Subdivision		SHONTO (620)
Alaska Native Regional Corporation (ANRC)		*NANA ANRC 52120*
State (or statistically equivalent entity)		NEW YORK 36
County (or statistically equivalent entity)		ERIE 029
Minor Civil Division (MCD)[1]		Lee town 41460
Census County Division (CCD)[2]		*Jemez CCD 91650*
Consolidated City		MILFORD 47500
Incorporated Place[3]		Davis 18100
Census Designated Place (CDP)[2]		*Cochiti 16560*

DESCRIPTION	SYMBOL	DESCRIPTION	SYMBOL
Interstate	5	Water Body	Pleasant Lake
U.S. Highway	2	Swamp or Marsh	Okefenokee Swamp
State Highway	4	Glacier	Bering Glacier
Other Road	Marsh Ln	Airport, Airfield, or Helicopter Landing Pad	Donald Airport
Cul-de-sac		College or University	Coll/Univ
Circle		Military	Fort Belvoir
Geographic Offset or Corridor		Prison or Juvenile Detention Center	P/JDC
4WD Trail, Stairway, Alley, Walkway, or Ferry		Cemetery	Powell Cmtry
Railroad	Southern RR	Golf Course	Pinehurst GlfCrs
Pipeline or Power Line		National Park or Forest	Yosemite NP
Ridge or Fence		Other Park	St Francis Park
Property Line or Nonvisible Boundary		Outside Subject Area	
Perennial Stream	Tumbling Cr	Inset Area	A1
Intermittent Stream	Piney Cr		
Mountain Peak or Hill	Mt. Baker		

Where state, county, and/or MCD/CCD boundaries coincide, the map shows the boundary symbol for only the highest-ranking of these boundaries. Where American Indian reservation and American Indian tribal subdivision boundaries coincide, the map shows only the American Indian reservation boundaries.

Entity names are followed by either their FIPS code or census code; parentheses indicate a census code.

1 'MCD*' indicates a false MCD. These are for Census Bureau use only.

2 The CCD and CDP boundaries represent statistical entities only and are not updated through the BAS.

3 Incorporated place name color corresponds to the incorporated place fill color.

Due to space limitations, some road names, along with other feature and geography names on the map, may not be shown.

The Census Bureau stores primary and alternate road names, but only primary road names are used to label the roads on these maps.

Key to Adjacent Sheets

4	5	6
7	8	9
10	11	12

Sheet Location within Entity

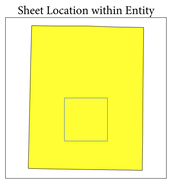

Sheet 8 of 12 PARENT sheets
Total Sheets: 15 (Index 1; Parent 12; Inset 2)

NAME: Knox County (095)
ENTITY TYPE: County or statistically equivalent entity
ST: Illinois (17)

INDEX OR PARENT SHEET #: 008
INSET SHEET #: 000000

2020 COUNTY REF MAP (PARENT)

5340217095000000008000000

All legal boundaries and names are as reported through the 2020 Boundary and Annexation Survey (BAS) and Boundary Validation Program (BVP). The boundaries shown on this map are for Census Bureau statistical data collection and tabulation purposes only; their depiction and designation for statistical purposes does not constitute a determination of jurisdictional authority or rights of ownership or entitlement.

Data Source: U.S. Census Bureau's MAF/TIGER database (TAB20), November 2020
Created by Geography Division: December 09, 2020

U.S. DEPARTMENT OF COMMERCE U.S. Census Bureau

Projection: Albers Equal Area Conic
Datum: NAD 83
Spheroid: GRS 80
1st Standard Parallel: 37 53 35
2nd Standard Parallel: 41 35 07
Central Meridian: -89 18 43
Latitude of Projection's Origin: 36 58 12
False Easting: 0
False Northing: 0

0 0.6 1.2 1.8 2.4 3 Kilometers
0 0.4 0.8 1.2 1.6 2 Miles
The plotted map scale is 1:20,000

N W E S

Boundary and Annexation Survey (BAS) ID: 21709500000
BAS Submission Deadline: March 1, 2021

PDF versions of the BAS maps are available at:
www.census.gov/programs-surveys/bas/geographies.html

For more information, or to request additional maps, please email geo.bas@census.gov, call 1-800-972-5651, or visit www.census.gov/programs-surveys/bas.html.

United States Census Bureau

GOVERNMENTAL UNIT REFERENCE MAP (2020): Knox County, IL

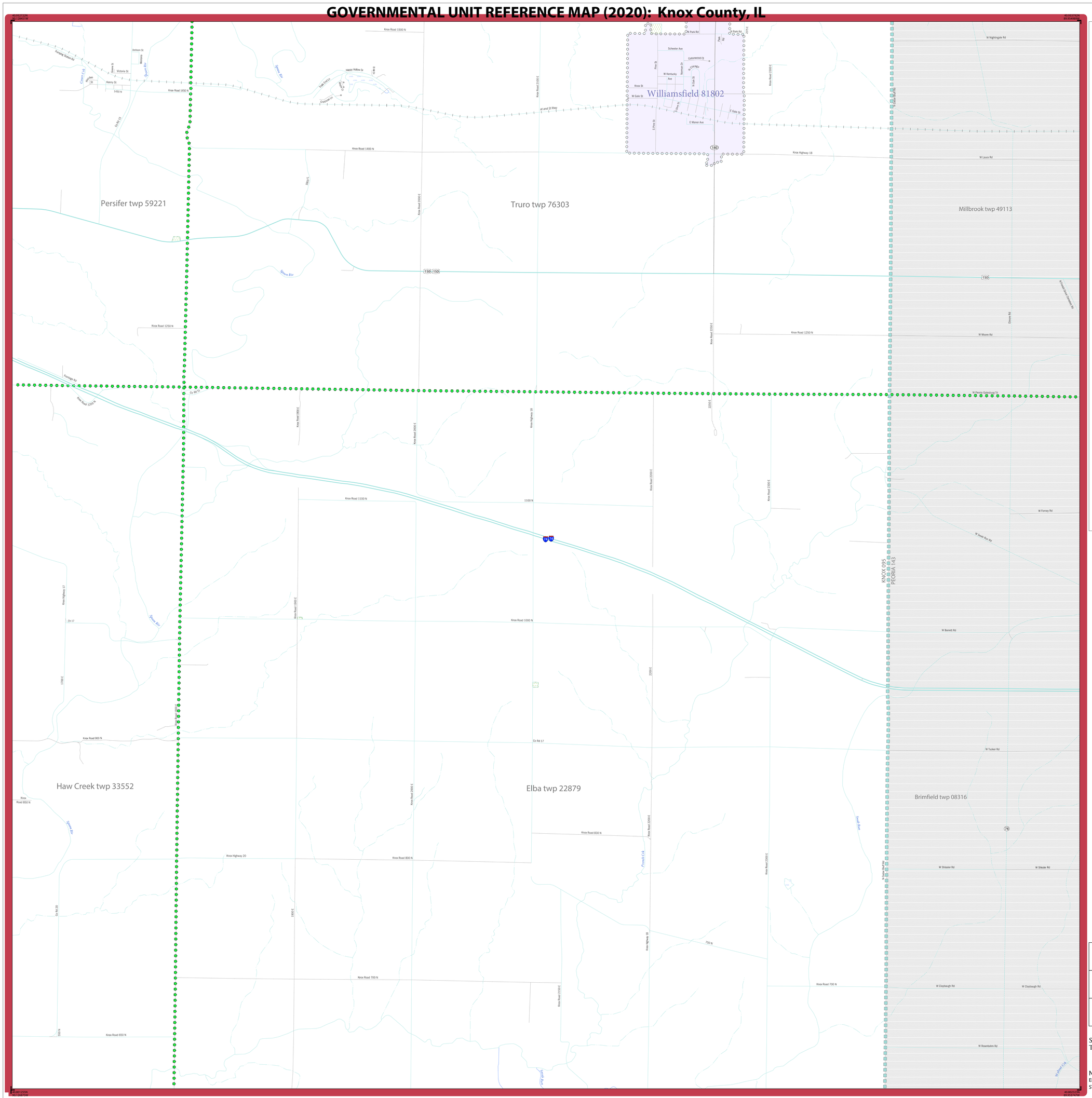

LEGEND

SYMBOL DESCRIPTION	SYMBOL	LABEL STYLE
Federal American Indian Reservation		L'ANSE RESERVATION (TA 1880)
Off-Reservation Trust Land		T1880
American Indian Tribal Subdivision		SHONTO (620)
Alaska Native Regional Corporation (ANRC)		NANA ANRC 52120
State (or statistically equivalent entity)		NEW YORK 36
County (or statistically equivalent entity)		ERIE 029
Minor Civil Division (MCD)[1]		Lee town 41460
Census County Division (CCD)[2]		Jemez CCD 91650
Consolidated City		MILFORD 47500
Incorporated Place[3]		Davis 18100
Census Designated Place (CDP)[2]		Cochiti 16560

DESCRIPTION	SYMBOL
Interstate	5
U.S. Highway	2
State Highway	4
Other Road	Marsh Ln
Cul-de-sac	
Circle	
Geographic Offset or Corridor	
4WD Trail, Stairway, Alley, Walkway, or Ferry	
Railroad	Southern RR
Pipeline or Power Line	
Ridge or Fence	
Property Line or Nonvisible Boundary	
Perennial Stream	Tumbling Cr
Intermittent Stream	Piney Cr
Mountain Peak or Hill	Mt. Baker

DESCRIPTION	SYMBOL
Water Body	Pleasant Lake
Swamp or Marsh	Okefenokee Swamp
Glacier	Bering Glacier
Airport, Airfield, or Helicopter Landing Pad	Dónárd Airfield
College or University	Coll/Univ
Military	Fort Belvoir
Prison or Juvenile Detention Center	P/JDC
Cemetery	Powell Cmtry
Golf Course	Pinehurst Gl/Crs
National Park or Forest	Yosemite NP
Other Park	St Francis Park
Outside Subject Area	
Inset Area	A1

Where state, county, and/or MCD/CCD boundaries coincide, the map shows the boundary symbol for only the highest-ranking of these boundaries. Where American Indian reservation and American Indian tribal subdivision boundaries coincide, the map shows only the American Indian reservation boundaries.

Entity names are followed by either their FIPS code or census code; parentheses indicate a census code.

1 'MCD*' indicates a false MCD. These are for Census Bureau use only.

2 The CCD and CDP boundaries represent statistical entities only and are not updated through the BAS.

3 Incorporated place name color corresponds to the incorporated place fill color.

Due to space limitations, some road names, along with other feature and geography names on the map, may not be shown.

The Census Bureau stores primary and alternate road names, but only primary road names are used to label the roads on these maps.

Key to Adjacent Sheets

5	6	
8	9	
11	12	

Sheet Location within Entity

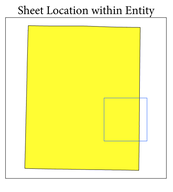

Sheet 9 of 12 PARENT sheets
Total Sheets: 15 (Index 1; Parent 12; Inset 2)

NAME: Knox County (095)
ENTITY TYPE: County or statistically equivalent entity
ST: Illinois (17)

INDEX OR PARENT SHEET #: 009
INSET SHEET #: 000000

2020 COUNTY REF MAP (PARENT)

53402170950000009000000

All legal boundaries and names are as reported through the 2020 Boundary and Annexation Survey (BAS) and Boundary Validation Program (BVP). The boundaries shown on this map are for Census Bureau statistical data collection and tabulation purposes only; their depiction and designation for statistical purposes does not constitute a determination of jurisdictional authority or rights of ownership or entitlement.

Data Source: U.S. Census Bureau's MAF/TIGER database (TAB20), November 2020
Created by Geography Division: December 09, 2020

U.S. DEPARTMENT OF COMMERCE U.S. Census Bureau

Projection: Albers Equal Area Conic
Datum: NAD 83
Spheroid: GRS 80
1st Standard Parallel: 37 53 35
2nd Standard Parallel: 41 35 07
Central Meridian: -89 18 43
Latitude of Projection's Origin: 36 58 12
False Easting: 0
False Northing: 0

0 0.6 1.2 1.8 2.4 3 Kilometers
0 0.4 0.8 1.2 1.6 2 Miles
The plotted map scale is 1:20,000

N W E S

Boundary and Annexation Survey (BAS) ID: 21709500000
BAS Submission Deadline: March 1, 2021

PDF versions of the BAS maps are available at:
www.census.gov/programs-surveys/bas/geographies.html

For more information, or to request additional maps, please email geo.bas@census.gov, call 1-800-972-5651, or visit www.census.gov/programs-surveys/bas.html.

United States Census Bureau

GOVERNMENTAL UNIT REFERENCE MAP (2020): Knox County, IL

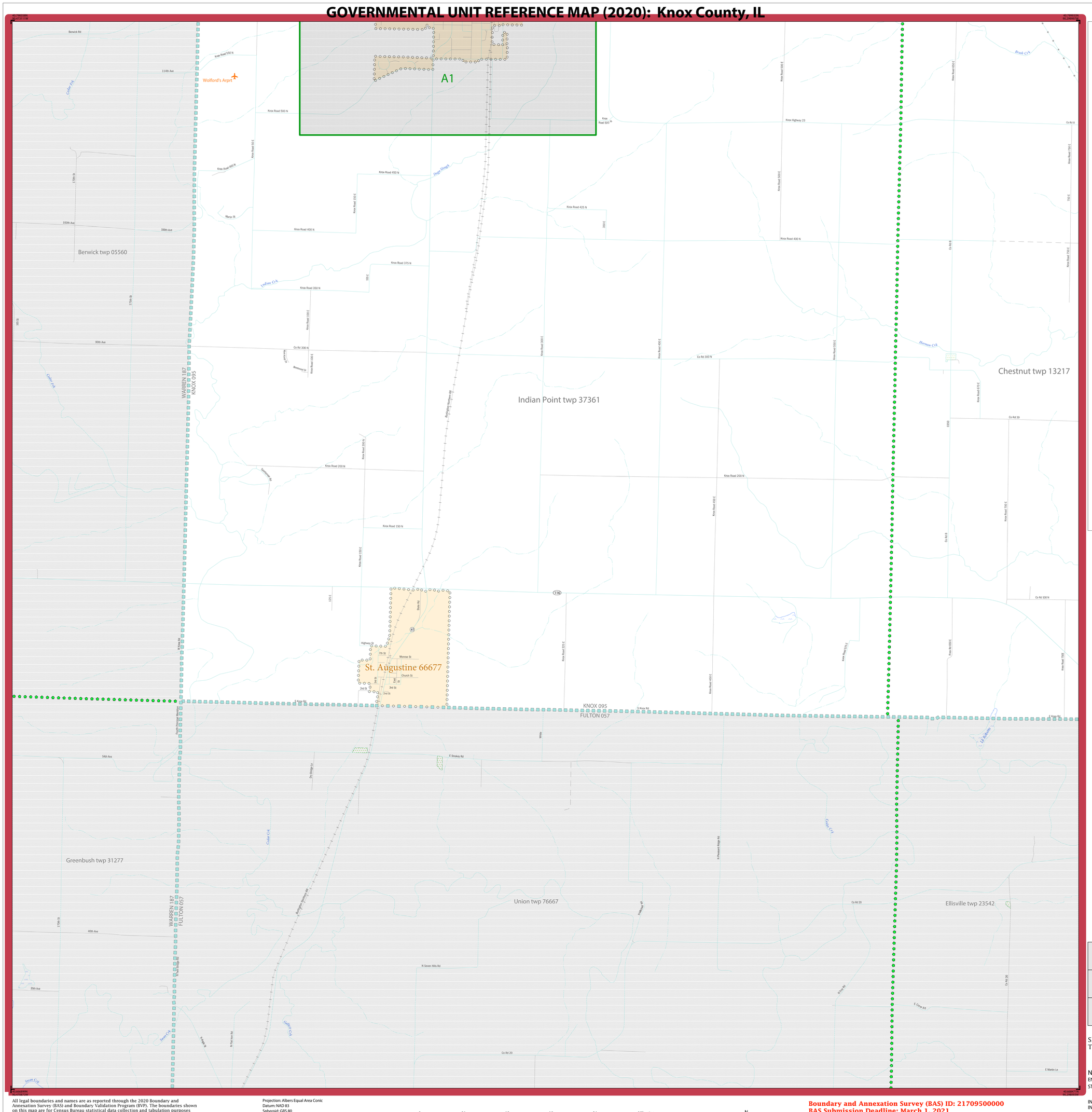
A1
Wolford's Arpt
Berwick twp 05560
Indian Point twp 37361
Chestnut twp 13217
Greenbush twp 31277
Union twp 76667
Ellisville twp 23542
St. Augustine 66677
WARREN 187
KNOX 095
KNOX 095
FULTON 057
WARREN 187
FULTON 057
Knox Road 500 N
Knox Road 450 N
Knox Road 400 N
Knox Road 375 N
Knox Road 350 N
Knox Road 200 N
Knox Road 150 N
Knox Road 425 N
Knox Highway 23
Co Rd 300 N
Co Rd 39
Co Rd 20
Co Rd 8
Co Rd 300 N
Knox Road 100 E
Knox Road 500 E
Knox Road 600 E
Knox Road 700 E
Knox Road 800 E
Knox Road 300 E
Knox Road 200 E
Knox Road 150 E
Knox Road 325 E
Knox Road 625 E
Knox Road 725 E
Knox Road 725E
Knox Road 625 E
Knox Road 425 E
Knox Road 100 E
Knox Road 150 E
Knox Road 350 E
Knox Road 400

GOVERNMENTAL UNIT REFERENCE MAP (2020): Knox County, IL

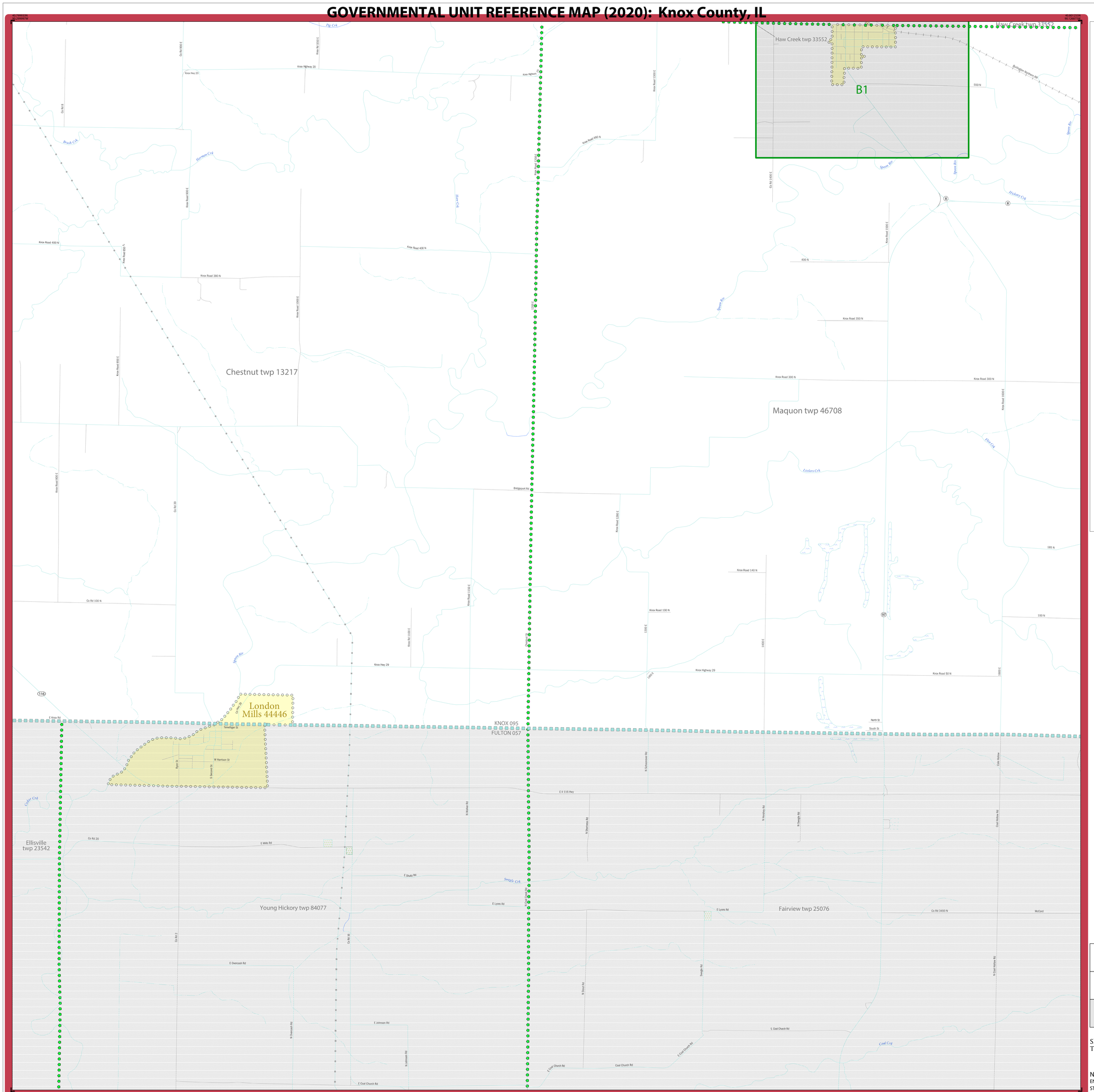

GOVERNMENTAL UNIT REFERENCE MAP (2020): Knox County, IL

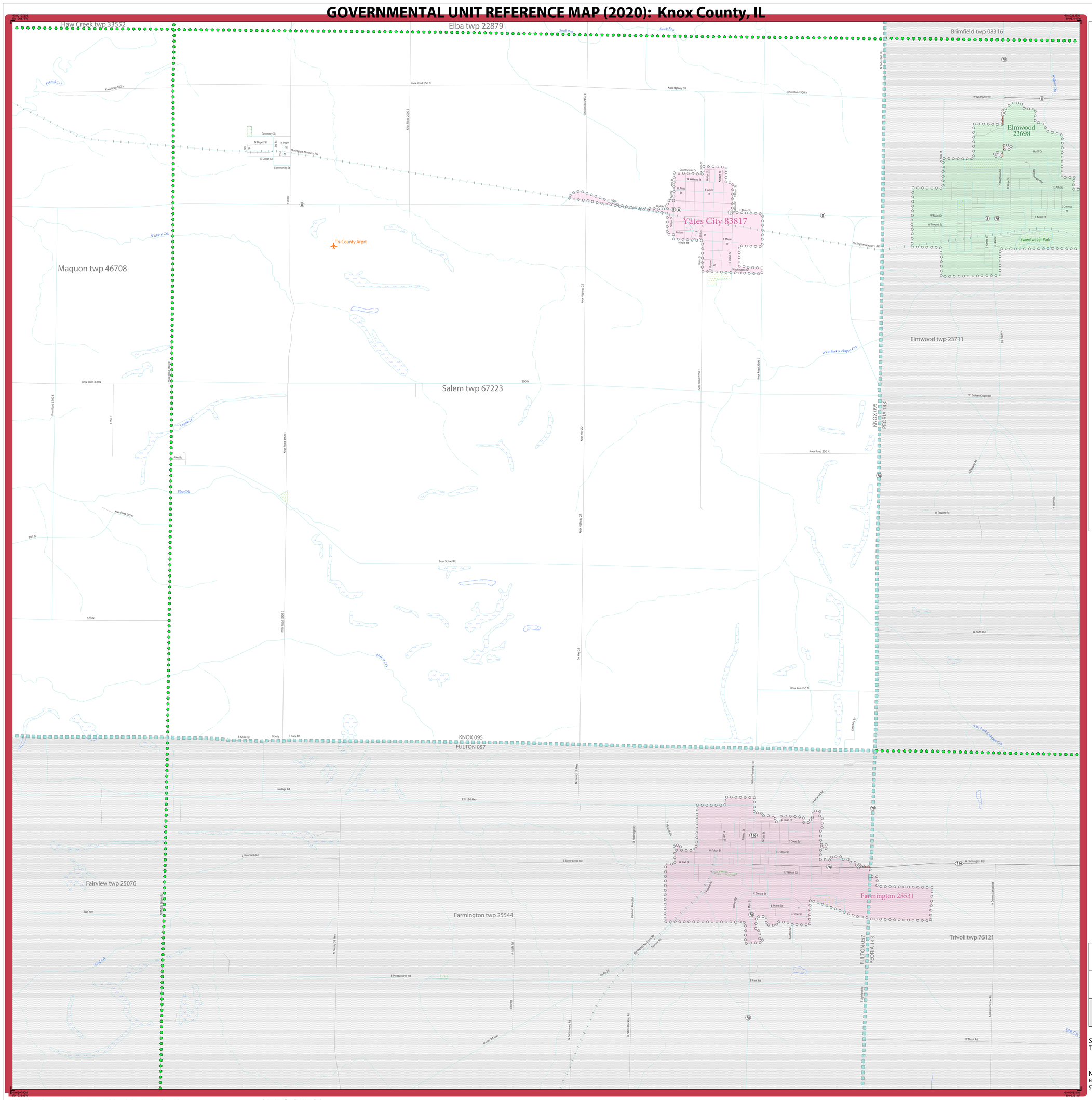

All legal boundaries and names are as reported through the 2020 Boundary and Annexation Survey (BAS) and Boundary Validation Program (BVP). The boundaries shown on this map are for Census Bureau statistical data collection and tabulation purposes only; their depiction and designation for statistical purposes does not constitute a determination of jurisdictional authority or rights of ownership or entitlement.

Data Source: U.S. Census Bureau's MAF/TIGER database (TAB20), November 2020
Created by Geography Division: December 09, 2020

U.S. DEPARTMENT OF COMMERCE U.S. Census Bureau

Projection: Albers Equal Area Conic
Datum: NAD 83
Spheroid: GRS 80
1st Standard Parallel: 37 53 35
2nd Standard Parallel: 41 35 07
Central Meridian: -89 18 43
Latitude of Projection's Origin: 36 58 12
False Easting: 0
False Northing: 0

0 0.6 1.2 1.8 2.4 3 Kilometers
0 0.4 0.8 1.2 1.6 2 Miles
The plotted map scale is 1:20,000

N W E S

Boundary and Annexation Survey (BAS) ID: 21709500000
BAS Submission Deadline: March 1, 2021

PDF versions of the BAS maps are available at:
www.census.gov/programs-surveys/bas/geographies.html

For more information, or to request additional maps, please email geo.bas@census.gov, call 1-800-972-5651, or visit www.census.gov/programs-surveys/bas.html.

LEGEND

SYMBOL DESCRIPTION	SYMBOL	LABEL STYLE
Federal American Indian Reservation		L'ANSE RESERVATION (TA 1880)
Off-Reservation Trust Land		T1880
American Indian Tribal Subdivision		SHONTO (620)
Alaska Native Regional Corporation (ANRC)		*NANA ANRC 52120*
State (or statistically equivalent entity)		NEW YORK 36
County (or statistically equivalent entity)		ERIE 029
Minor Civil Division (MCD)[1]		Lee town 41460
Census County Division (CCD)[2]		*Jemez CCD 91650*
Consolidated City		MILFORD 47500
Incorporated Place[3]		Davis 18100
Census Designated Place (CDP)[2]		*Cochiti 16560*

DESCRIPTION	SYMBOL
Interstate	5
U.S. Highway	2
State Highway	4
Other Road	Marsh Ln
Cul-de-sac	
Circle	
Geographic Offset or Corridor	
4WD Trail, Stairway, Alley, Walkway, or Ferry	
Railroad	Southern RR
Pipeline or Power Line	
Ridge or Fence	
Property Line or Nonvisible Boundary	
Perennial Stream	Tumbling Cr
Intermittent Stream	Piney Cr
Mountain Peak or Hill	Mt. Baker

DESCRIPTION	SYMBOL
Water Body	Pleasant Lake
Swamp or Marsh	Okefenokee Swamp
Glacier	Bering Glacier
Airport, Airfield, or Helicopter Landing Pad	Dónard Airfield
College or University	Coll/Univ
Military	Fort Belvoir
Prison or Juvenile Detention Center	P/JDC
Cemetery	Powell Cmtry
Golf Course	Pinehurst GlfCrs
National Park or Forest	Yosemite NP
Other Park	St Francis Park
Outside Subject Area	
Inset Area	A1

Where state, county, and/or MCD/CCD boundaries coincide, the map shows the boundary symbol for only the highest-ranking of these boundaries. Where American Indian reservation and American Indian tribal subdivision boundaries coincide, the map shows only the American Indian reservation boundaries.

Entity names are followed by either their FIPS code or census code; parentheses indicate a census code.

1 'MCD*' indicates a false MCD. These are for Census Bureau use only.

2 The CCD and CDP boundaries represent statistical entities only and are not updated through the BAS.

3 Incorporated place name color corresponds to the incorporated place fill color.

Due to space limitations, some road names, along with other feature and geography names on the map, may not be shown.

The Census Bureau stores primary and alternate road names, but only primary road names are used to label the roads on these maps.

Key to Adjacent Sheets

8	9	
11	12	

Sheet Location within Entity

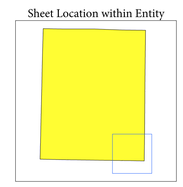

Sheet 12 of 12 PARENT sheets
Total Sheets: 15 (Index 1; Parent 12; Inset 2)

NAME: Knox County (095)
ENTITY TYPE: County or statistically equivalent entity
ST: Illinois (17)

INDEX OR PARENT SHEET #: 012
INSET SHEET #: 000000

2020 COUNTY REF MAP (PARENT)

53402170950000001200000 0

United States Census Bureau

GOVERNMENTAL UNIT REFERENCE MAP (2020): Knox County, IL

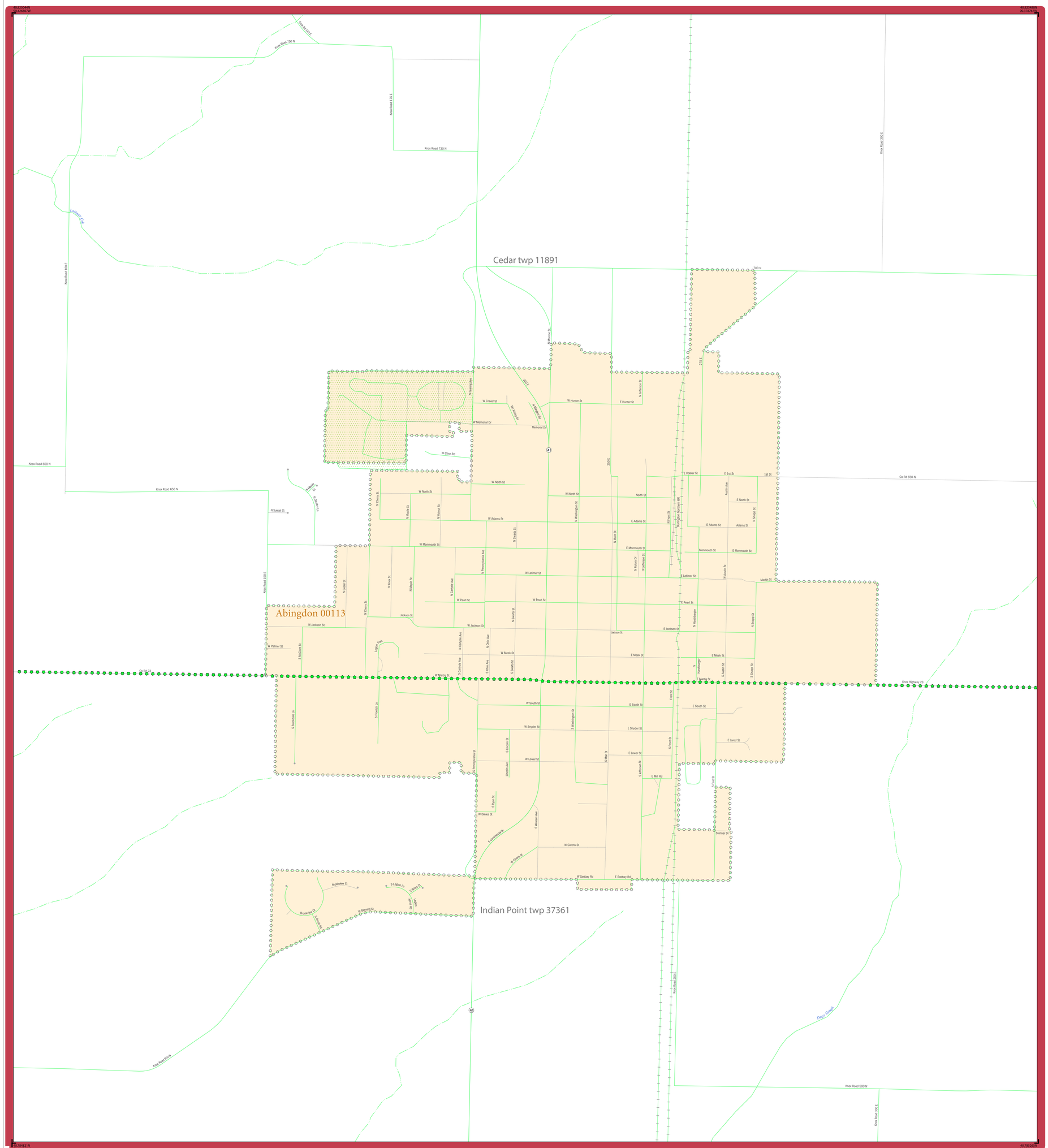

LEGEND

SYMBOL DESCRIPTION	SYMBOL	LABEL STYLE
Federal American Indian Reservation		L'ANSE RESERVATION (TA 1880)
Off-Reservation Trust Land		T1880
American Indian Tribal Subdivision		SHONTO (620)
Alaska Native Regional Corporation (ANRC)		*NANA ANRC 52120*
State (or statistically equivalent entity)		NEW YORK 36
County (or statistically equivalent entity)		ERIE 029
Minor Civil Division (MCD)[1]		Lee town 41460
Census County Division (CCD)[2]		*Jemez CCD 91650*
Consolidated City		MILFORD 47500
Incorporated Place[3]		Davis 18100
Census Designated Place (CDP)[2]		*Cochiti 16560*

DESCRIPTION	SYMBOL	DESCRIPTION	SYMBOL
Interstate	5	Water Body	*Pleasant Lake*
U.S. Highway	2	Swamp or Marsh	*Okefenokee Swamp*
State Highway	4	Glacier	*Bering Glacier*
Other Road	Marsh Ln	Airport, Airfield, or Helicopter Landing Pad	Donald Airport
Cul-de-sac		College or University	Coll/Univ
Circle		Military	Fort Belvoir
Geographic Offset or Corridor		Prison or Juvenile Detention Center	P/JDC
4WD Trail, Stairway, Alley, Walkway, or Ferry		Cemetery	Powell Cmtry
Railroad	Southern RR	Golf Course	Pinehurst Gl/Crs
Pipeline or Power Line		National Park or Forest	Yosemite NP
Ridge or Fence		Other Park	St Francis Park
Property Line or Nonvisible Boundary		Outside Subject Area	
Perennial Stream	*Tumbling Cr*	Inset Area	A1
Intermittent Stream	*Piney Cr*		
Mountain Peak or Hill	*Mt. Baker*		

Where state, county, and/or MCD/CCD boundaries coincide, the map shows the boundary symbol for only the highest-ranking of these boundaries. Where American Indian reservation and American Indian tribal subdivision boundaries coincide, the map shows only the American Indian reservation boundaries.

Entity names are followed by either their FIPS code or census code; parentheses indicate a census code.

1 'MCD*' indicates a false MCD. These are for Census Bureau use only.

2 The CCD and CDP boundaries represent statistical entities only and are not updated through the BAS.

3 Incorporated place name color corresponds to the incorporated place fill color.

Due to space limitations, some road names, along with other feature and geography names on the map, may not be shown.

The Census Bureau stores primary and alternate road names, but only primary road names are used to label the roads on these maps.

Sheet Location within Entity

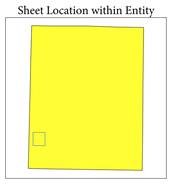

Sheet A1 of 2 INSET sheets
Total Sheets: 15 (Index 1; Parent 12; Inset 2)

NAME: Knox County (095)
ENTITY TYPE: County or statistically equivalent entity
ST: Illinois (17)

INDEX OR PARENT SHEET #: 007
INSET SHEET #: 006501

2020 COUNTY REF MAP (INSET)

5340217095000000007006501

All legal boundaries and names are as reported through the 2020 Boundary and Annexation Survey (BAS) and Boundary Validation Program (BVP). The boundaries shown on this map are for Census Bureau statistical data collection and tabulation purposes only; their depiction and designation for statistical purposes does not constitute a determination of jurisdictional authority or rights of ownership or entitlement.

Data Source: U.S. Census Bureau's MAF/TIGER database (TAB20), November 2020
Created by Geography Division: December 09, 2020

U.S. DEPARTMENT OF COMMERCE U.S. Census Bureau

Projection: Albers Equal Area Conic
Datum: NAD 83
Spheroid: GRS 80
1st Standard Parallel: 37 53 35
2nd Standard Parallel: 41 35 07
Central Meridian: -89 18 43
Latitude of Projection's Origin: 36 58 12
False Easting: 0
False Northing: 0

0 0.1 0.2 0.3 0.4 0.5 Kilometers
0 0.1 0.2 0.3 0.4 0.5 Miles
The plotted map scale is 1:6,308

N W E S

Boundary and Annexation Survey (BAS) ID: 21709500000
BAS Submission Deadline: March 1, 2021

PDF versions of the BAS maps are available at:
www.census.gov/programs-surveys/bas/geographies.html

For more information, or to request additional maps, please email geo.bas@census.gov, call 1-800-972-5651, or visit www.census.gov/programs-surveys/bas.html.

United States Census Bureau

GOVERNMENTAL UNIT REFERENCE MAP (2020): Knox County, IL

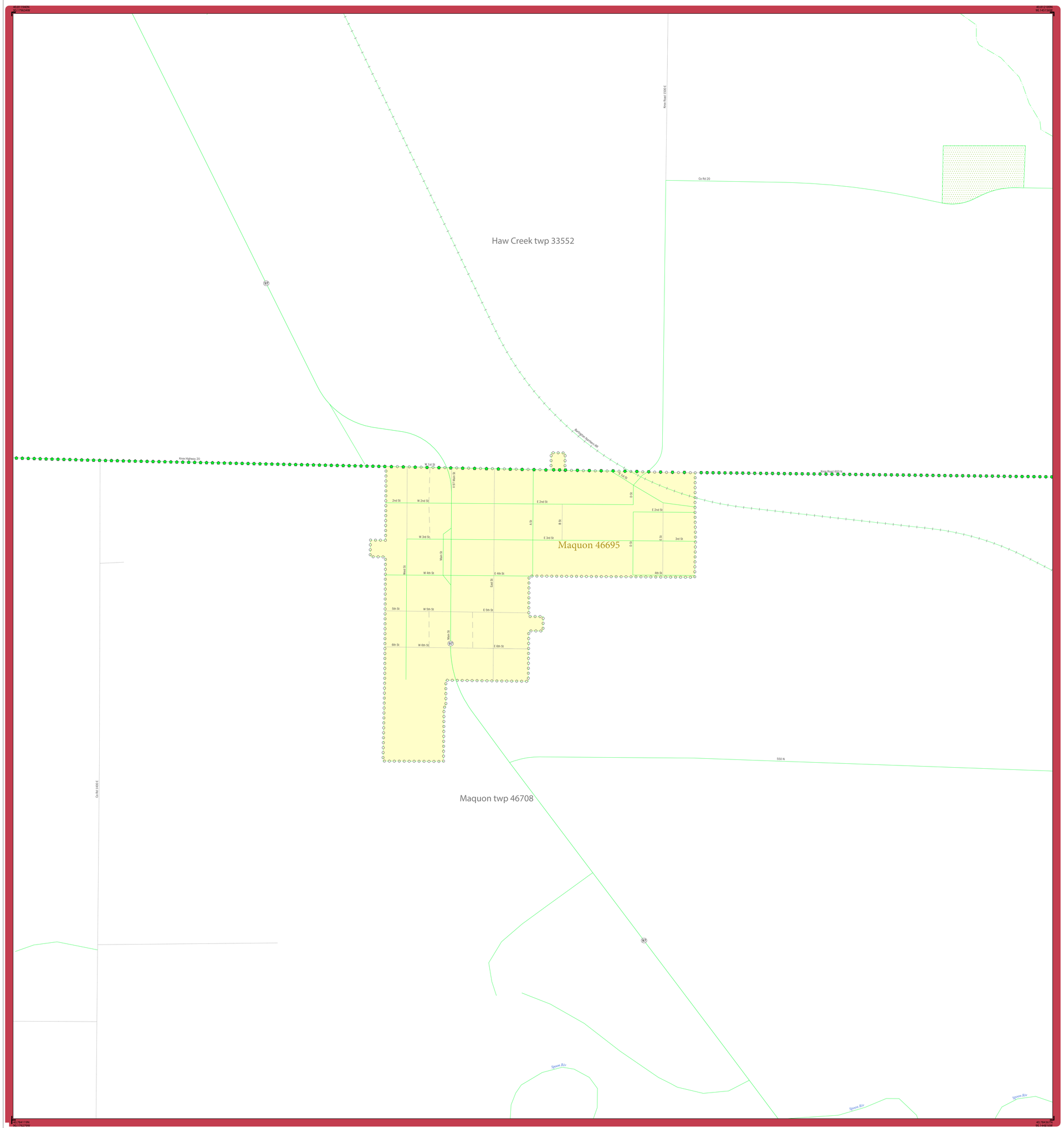

LEGEND

SYMBOL DESCRIPTION	SYMBOL	LABEL STYLE
Federal American Indian Reservation		L'ANSE RESERVATION (TA 1880)
Off-Reservation Trust Land		T1880
American Indian Tribal Subdivision		SHONTO (620)
Alaska Native Regional Corporation (ANRC)		*NANA ANRC 52120*
State (or statistically equivalent entity)		NEW YORK 36
County (or statistically equivalent entity)		ERIE 029
Minor Civil Division (MCD)[1]		Lee town 41460
Census County Division (CCD)[2]		*Jemez CCD 91650*
Consolidated City		MILFORD 47500
Incorporated Place[3]		Davis 18100
Census Designated Place (CDP)[2]		*Cochiti 16560*

DESCRIPTION	SYMBOL
Interstate	5
U.S. Highway	2
State Highway	4
Other Road	Marsh Ln
Cul-de-sac	
Circle	
Geographic Offset or Corridor	
4WD Trail, Stairway, Alley, Walkway, or Ferry	
Railroad	Southern RR
Pipeline or Power Line	
Ridge or Fence	
Property Line or Nonvisible Boundary	
Perennial Stream	Tumbling Cr
Intermittent Stream	Piney Cr
Mountain Peak or Hill	Mt. Baker

DESCRIPTION	SYMBOL
Water Body	Pleasant Lake
Swamp or Marsh	Okefenokee Swamp
Glacier	Bering Glacier
Airport, Airfield, or Helicopter Landing Pad	Dönärd Airfield
College or University	Coll/Univ
Military	Fort Belvoir
Prison or Juvenile Detention Center	P/JDC
Cemetery	Powell Cmtry
Golf Course	Pinehurst GlfCrs
National Park or Forest	Yosemite NP
Other Park	St Francis Park
Outside Subject Area	
Inset Area	A1

Where state, county, and/or MCD/CCD boundaries coincide, the map shows the boundary symbol for only the highest-ranking of these boundaries. Where American Indian reservation and American Indian tribal subdivision boundaries coincide, the map shows only the American Indian reservation boundaries.

Entity names are followed by either their FIPS code or census code; parentheses indicate a census code.

1 'MCD*' indicates a false MCD. These are for Census Bureau use only.

2 The CCD and CDP boundaries represent statistical entities only and are not updated through the BAS.

3 Incorporated place name color corresponds to the incorporated place fill color.

Due to space limitations, some road names, along with other feature and geography names on the map, may not be shown.

The Census Bureau stores primary and alternate road names, but only primary road names are used to label the roads on these maps.

Sheet Location within Entity

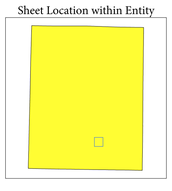

Sheet B1 of 2 INSET sheets
Total Sheets: 15 (Index 1; Parent 12; Inset 2)

NAME: Knox County (095)
ENTITY TYPE: County or statistically equivalent entity
ST: Illinois (17)

INDEX OR PARENT SHEET #: 008
INSET SHEET #: 006601

2020 COUNTY REF MAP (INSET)

5340217095000000008006601

All legal boundaries and names are as reported through the 2020 Boundary and Annexation Survey (BAS) and Boundary Validation Program (BVP). The boundaries shown on this map are for Census Bureau statistical data collection and tabulation purposes only; their depiction and designation for statistical purposes does not constitute a determination of jurisdictional authority or rights of ownership or entitlement.

Data Source: U.S. Census Bureau's MAF/TIGER database (TAB20), November 2020
Created by Geography Division: December 09, 2020

U.S. DEPARTMENT OF COMMERCE U.S. Census Bureau

Projection: Albers Equal Area Conic
Datum: NAD 83
Spheroid: GRS 80
1st Standard Parallel: 37 53 35
2nd Standard Parallel: 41 35 07
Central Meridian: -89 18 43
Latitude of Projection's Origin: 36 58 12
False Easting: 0
False Northing: 0

0 0.1 0.2 0.3 0.4 0.5 Kilometers
0 465 930 1,395 1,860 2,325 Feet
The plotted map scale is 1:4,364
1 mile = 5,280 feet

N W E S

Boundary and Annexation Survey (BAS) ID: 21709500000
BAS Submission Deadline: March 1, 2021

PDF versions of the BAS maps are available at:
www.census.gov/programs-surveys/bas/geographies.html

For more information, or to request additional maps, please email geo.bas@census.gov, call 1-800-972-5651, or visit www.census.gov/programs-surveys/bas.html.