GOVERNMENTAL UNIT REFERENCE MAP (2020): LaSalle County, IL

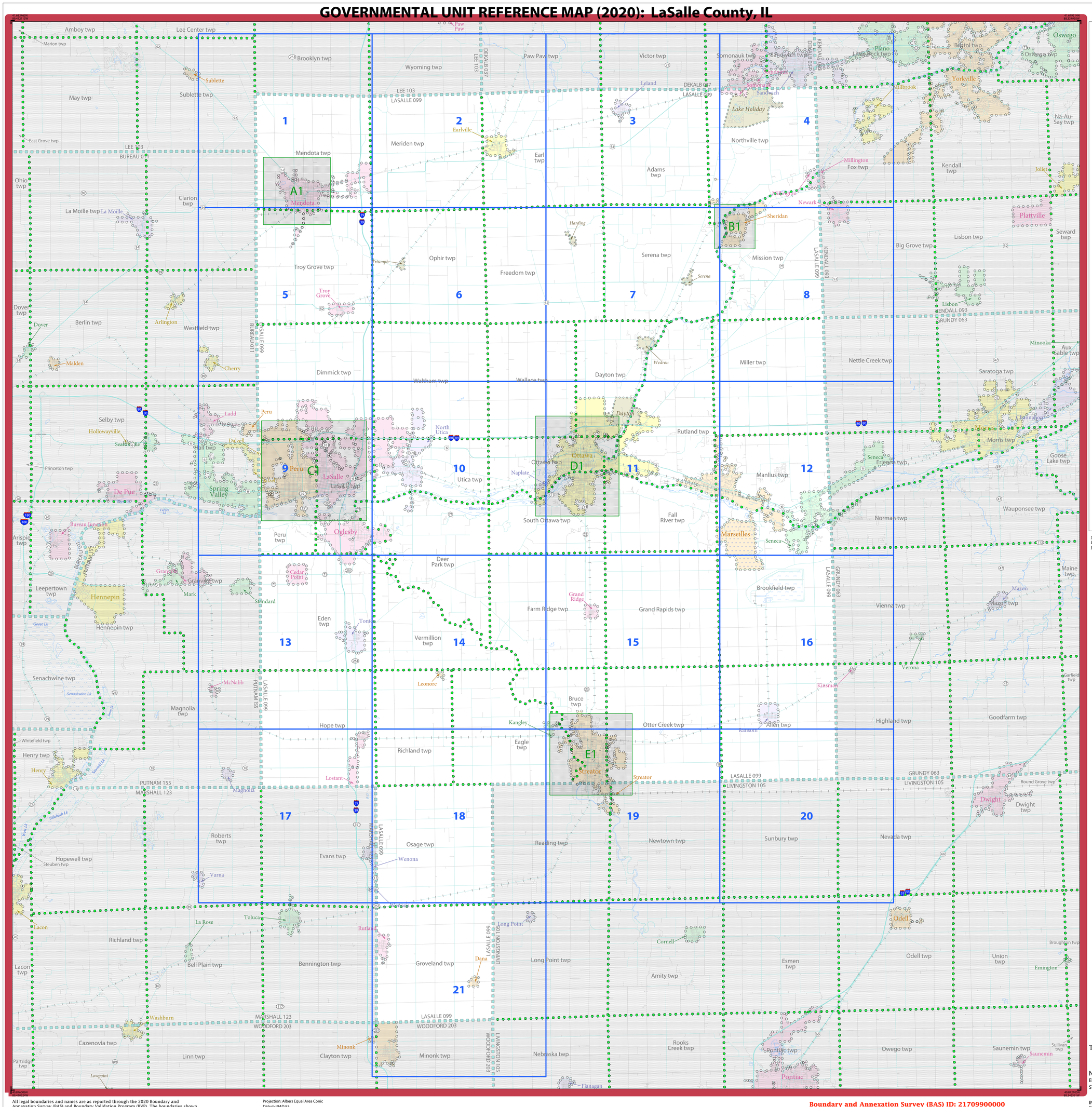

LEGEND

SYMBOL DESCRIPTION	SYMBOL	LABEL STYLE
Federal American Indian Reservation		L'ANSE RESERVATION (TA 1880)
Off-Reservation Trust Land		T1880
American Indian Tribal Subdivision		SHONTO (620)
Alaska Native Regional Corporation (ANRC)		*NANA ANRC 52120*
State (or statistically equivalent entity)		NEW YORK 36
County (or statistically equivalent entity)		ERIE 029
Minor Civil Division (MCD)[1]		Lee town 41460
Census County Division (CCD)[2]		*Jemez CCD 91650*
Consolidated City		MILFORD 47500
Incorporated Place[3]		Davis 18100
Census Designated Place (CDP)[2]		*Cochiti 16560*

DESCRIPTION	SYMBOL	DESCRIPTION	SYMBOL
Interstate	5	Water Body	*Pleasant Lake*
U.S. Highway	2	Swamp or Marsh	*Okefenokee Swamp*
State Highway	4	Glacier	*Bering Glacier*
Other Road	Marsh Ln	Airport, Airfield, or Helicopter Landing Pad	Dinard Airport
Cul-de-sac		College or University	Coll/Univ
Circle		Military	Fort Belvoir
Geographic Offset or Corridor		Prison or Juvenile Detention Center	P/JDC
4WD Trail, Stairway, Alley, Walkway, or Ferry		Cemetery	Powell Cmtry
Railroad	Southern RR	Golf Course	Pinehurst GlfCrs
Pipeline or Power Line		National Park or Forest	Yosemite NP
Ridge or Fence		Other Park	St Francis Park
Property Line or Nonvisible Boundary		Outside Subject Area	
Perennial Stream	*Tumbling Cr*	Inset Area	A1
Intermittent Stream	*Piney Cr*		
Mountain Peak or Hill	*Mt. Baker*		

Where state, county, and/or MCD/CCD boundaries coincide, the map shows the boundary symbol for only the highest-ranking of these boundaries. Where American Indian reservation and American Indian tribal subdivision boundaries coincide, the map shows only the American Indian reservation boundaries.

Entity names are followed by either their FIPS code or census code; parentheses indicate a census code.

1 "MCD" indicates a false MCD. These are for Census Bureau use only.

2 The CCD and CDP boundaries represent statistical entities only and are not updated through the BAS.

3 Incorporated place name color corresponds to the incorporated place fill color.

Due to space limitations, some road names, along with other feature and geography names on the map, may not be shown.

The Census Bureau stores primary and alternate road names, but only primary road names are used to label the roads on these maps.

Note: This index map sheet provides the map sheet configuration in relation to the subject entity. Due to scale limitations, map content may be simplified. Refer to parent and/or inset map sheets for detailed map content.

Total Sheets: 27 (Index 1; Parent 21; Inset 5)

NAME: LaSalle County (099)
ENTITY TYPE: County or statistically equivalent entity
ST: Illinois (17)

INDEX OR PARENT SHEET #: 000
INSET SHEET #: 000000

2020 COUNTY REF MAP (INDEX)

5340217099000000000000

All legal boundaries and names are as reported through the 2020 Boundary and Annexation Survey (BAS) and Boundary Validation Program (BVP). The boundaries shown on this map are for Census Bureau statistical data collection and tabulation purposes only; their depiction and designation for statistical purposes does not constitute a determination of jurisdictional authority or rights of ownership or entitlement.

Data Source: U.S. Census Bureau's MAF/TIGER database (TAB20), November 2020
Created by Geography Division: December 09, 2020

U.S. DEPARTMENT OF COMMERCE U.S. Census Bureau

Projection: Albers Equal Area Conic
Datum: NAD 83
Spheroid: GRS 80
1st Standard Parallel: 37 53 35
2nd Standard Parallel: 41 35 07
Central Meridian: -89 18 43
Latitude of Projection's Origin: 36 58 12
False Easting: 0
False Northing: 0

0 3 6 9 12 15 Kilometers
0 2 4 6 8 10 Miles
The plotted map scale is 1:122,820

N W E S

Boundary and Annexation Survey (BAS) ID: 21709900000
BAS Submission Deadline: March 1, 2021

PDF versions of the BAS maps are available at: www.census.gov/programs-surveys/bas/geographies.html

For more information, or to request additional maps, please email geo.bas@census.gov, call 1-800-972-5651, or visit www.census.gov/programs-surveys/bas.html.

United States Census Bureau

GOVERNMENTAL UNIT REFERENCE MAP (2020): LaSalle County, IL

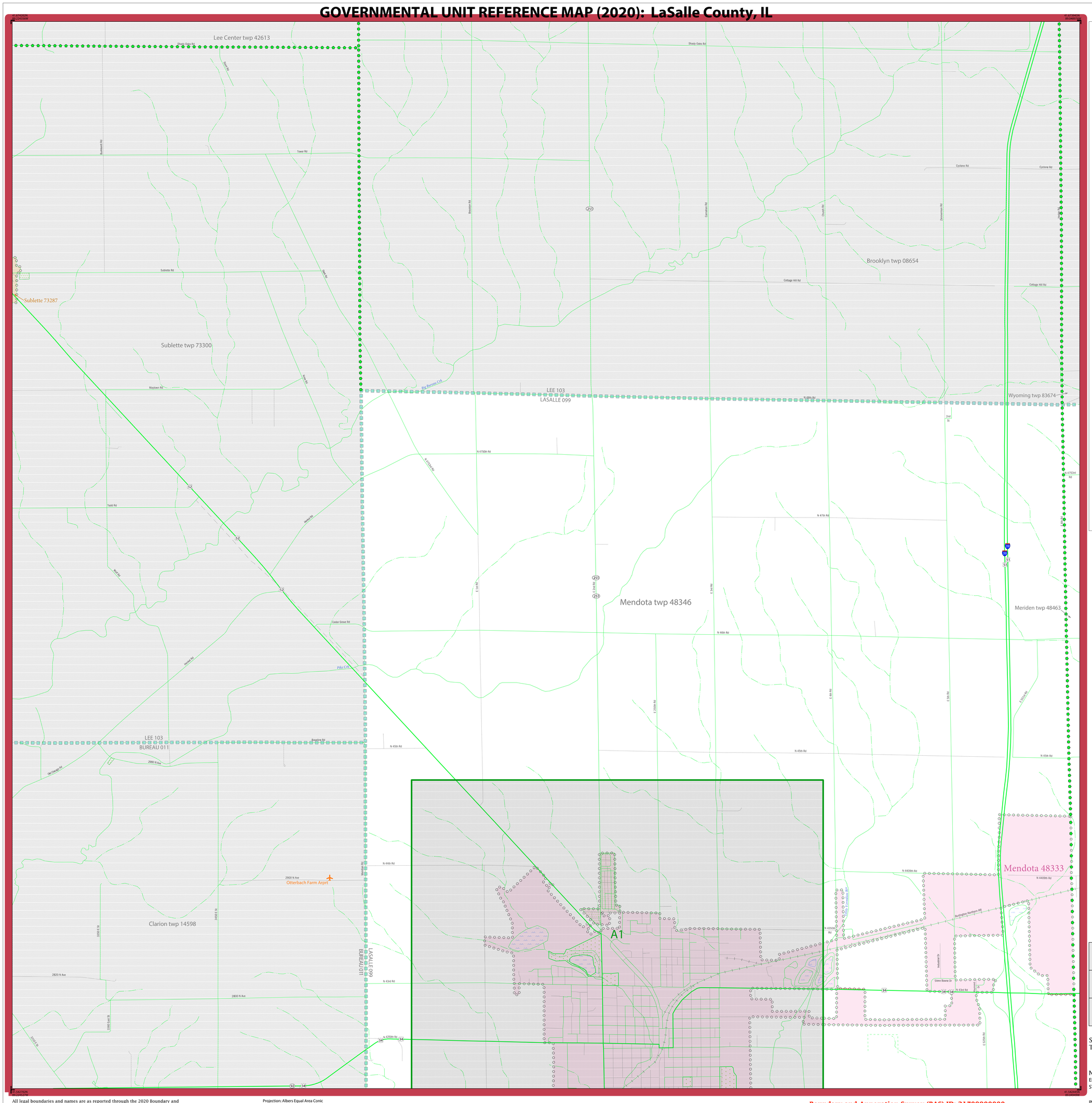

LEGEND

SYMBOL DESCRIPTION	SYMBOL	LABEL STYLE
Federal American Indian Reservation		L'ANSE RESERVATION (TA 1880)
Off-Reservation Trust Land		T1880
American Indian Tribal Subdivision		SHONTO (620)
Alaska Native Regional Corporation (ANRC)		*NANA ANRC 52120*
State (or statistically equivalent entity)		NEW YORK 36
County (or statistically equivalent entity)		ERIE 029
Minor Civil Division (MCD)[1]		Lee town 41460
Census County Division (CCD)[2]		*Jemez CCD 91650*
Consolidated City		MILFORD 47500
Incorporated Place[3]		Davis 18100
Census Designated Place (CDP)[2]		*Cochiti 16560*

DESCRIPTION	SYMBOL
Interstate	
U.S. Highway	
State Highway	
Other Road	Marsh Ln
Cul-de-sac	
Circle	
Geographic Offset or Corridor	
4WD Trail, Stairway, Alley, Walkway, or Ferry	
Railroad	Southern RR
Pipeline or Power Line	
Ridge or Fence	
Property Line or Nonvisible Boundary	
Perennial Stream	*Tumbling Cr*
Intermittent Stream	*Piney Cr*
Mountain Peak or Hill	*Mt. Baker*

DESCRIPTION	SYMBOL
Water Body	*Pleasant Lake*
Swamp or Marsh	*Okefenokee Swamp*
Glacier	*Bering Glacier*
Airport, Airfield, or Helicopter Landing Pad	*Donald Airfield*
College or University	Coll/Univ
Military	Fort Belvoir
Prison or Juvenile Detention Center	P/JDC
Cemetery	Powell Cmtry
Golf Course	Pinehurst GlfCrs
National Park or Forest	Yosemite NP
Other Park	St Francis Park
Outside Subject Area	
Inset Area	A1

Where state, county, and/or MCD/CCD boundaries coincide, the map shows the boundary symbol for only the highest-ranking of these boundaries. Where American Indian reservation and American Indian tribal subdivision boundaries coincide, the map shows only the American Indian reservation boundaries.

Entity names are followed by either their FIPS code or census code; parentheses indicate a census code.

1 'MCD" indicates a false MCD. These are for Census Bureau use only.

2 The CCD and CDP boundaries represent statistical entities only and are not updated through the BAS.

3 Incorporated place name color corresponds to the incorporated place fill color.

Due to space limitations, some road names, along with other feature and geography names on the map, may not be shown.

The Census Bureau stores primary and alternate road names, but only primary road names are used to label the roads on these maps.

Key to Adjacent Sheets

	1	2
	5	6

Sheet Location within Entity

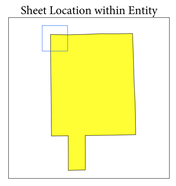

Sheet 1 of 21 PARENT sheets
Total Sheets: 27 (Index 1; Parent 21; Inset 5)

NAME: LaSalle County (099)
ENTITY TYPE: County or statistically equivalent entity
ST: Illinois (17)

INDEX OR PARENT SHEET #: 001
INSET SHEET #: 000000

2020 COUNTY REF MAP (PARENT)

5340217099000000001000000

All legal boundaries and names are as reported through the 2020 Boundary and Annexation Survey (BAS) and Boundary Validation Program (BVP). The boundaries shown on this map are for Census Bureau statistical data collection and tabulation purposes only; their depiction and designation for statistical purposes does not constitute a determination of jurisdictional authority or rights of ownership or entitlement.

Data Source: U.S. Census Bureau's MAF/TIGER database (TAB20), November 2020
Created by Geography Division: December 09, 2020

U.S. DEPARTMENT OF COMMERCE U.S. Census Bureau

Projection: Albers Equal Area Conic
Datum: NAD 83
Spheroid: GRS 80
1st Standard Parallel: 37 53 35
2nd Standard Parallel: 41 35 07
Central Meridian: -89 18 43
Latitude of Projection's Origin: 36 58 12
False Easting: 0
False Northing: 0

0 0.6 1.2 1.8 2.4 3 Kilometers
0 0.4 0.8 1.2 1.6 2 Miles
The plotted map scale is 1:20,000

N W E S

Boundary and Annexation Survey (BAS) ID: 21709900000
BAS Submission Deadline: March 1, 2021

PDF versions of the BAS maps are available at:
www.census.gov/programs-surveys/bas/geographies.html

For more information, or to request additional maps, please email geo.bas@census.gov, call 1-800-972-5651, or visit www.census.gov/programs-surveys/bas.html.

United States Census Bureau

GOVERNMENTAL UNIT REFERENCE MAP (2020): LaSalle County, IL

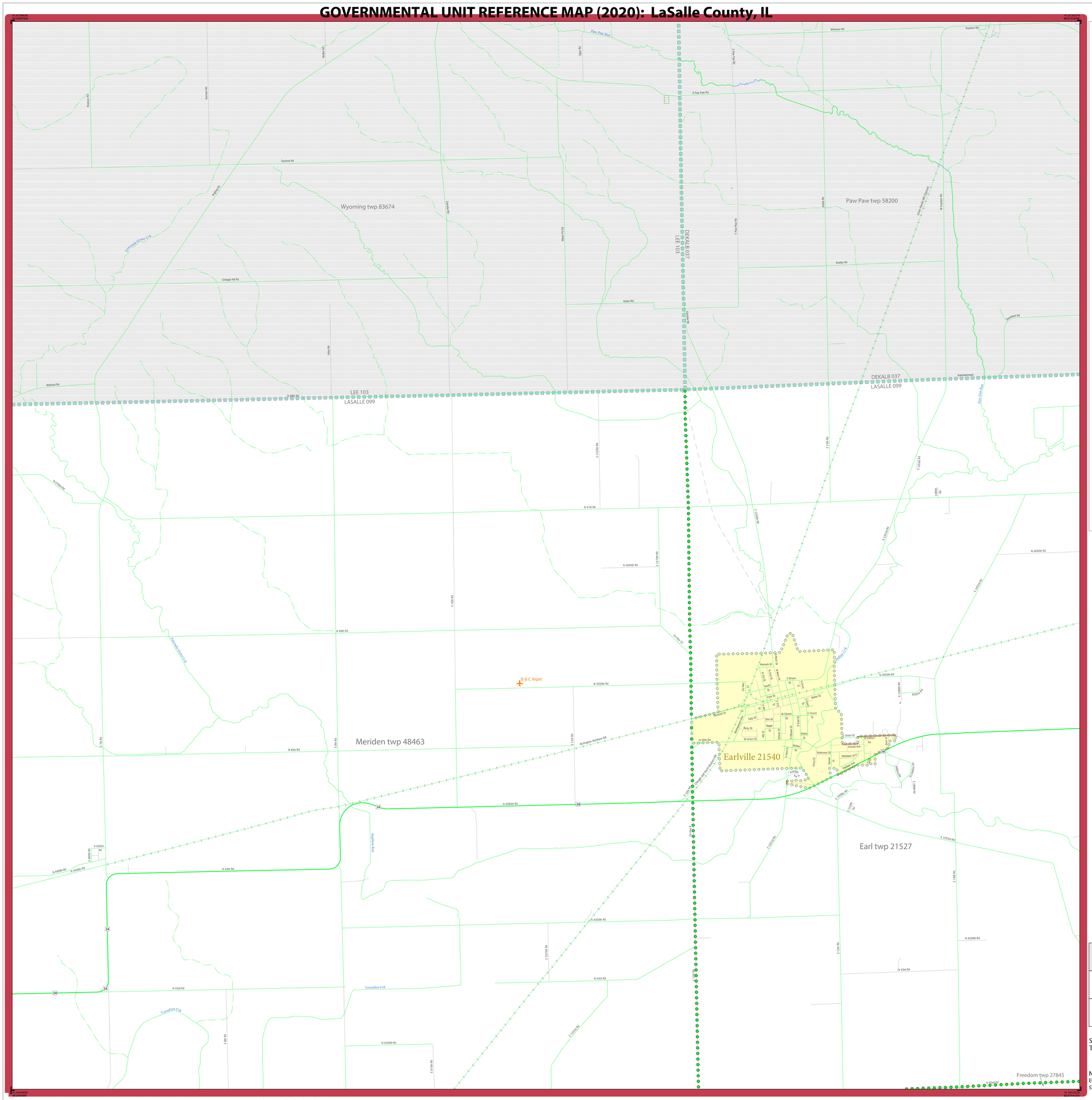
Wyoming twp 83674
Paw Paw twp 58200
Meriden twp 48463
Earl twp 21527
Freedom twp 27845
Earlville 21540
DEKALB 037
LEE 103
LASALLE 099
B & C Arprt
Paw Paw Rive
Vermilion Crk
Sandy Crk
Sandman Rive
Burlington Northern RR
Chicago and Iowa Northern RR
Cyclone Rd
Cottage Hill Rd
Gates Rd
Radley Rd
Wetland Rd
S Paw Paw Rd
N 47th Rd
N 46th Rd
N 45th Rd
N 44th Rd
N 43rd Rd
N 4550th Rd
N 4450th Rd
N 4350th Rd
N 4250th Rd
N 4650th Rd
N 4850th Rd
E 1502nd Rd
E 1400th Rd
E 1300th Rd
E 1200th Rd
E 1100th Rd
E 1000th Rd
E 900th Rd
E 800th Rd
E 700th Rd
E 600th Rd
E 500th Rd
E 400th Rd
E 300th Rd
E 200th Rd
E 100th Rd
E 1st Rd
E 2nd Rd
E 3rd Rd
E 4th Rd
E 5th Rd
E 6th Rd
E 7th Rd
E 8th Rd
N 4422nd Rd
N 4400th Rd
N 4300th Rd
N 4200th Rd
Hiscock St
E Brown St
Park St
Water St
Tally St
Elm St
W Church St
E Church St
Maple St
Berry St
W Union St
Union St
Sunset Ave
Robinson St
Bates St
Willow St
Grove St
Oak St
Hillcrest Dr
Sunset St
Westlawn Ave
Oakwood Ave
Mill St
Mill Dr
Ogden Ave
Lincoln Ave
Lincoln Cr
Lincoln Crk
Sandy Crk
Sandman Rive
Paw Paw Rive
Vermilion Crk
Vermilion Crk
Essential Grove Crk
Lawrence Crk
Lewis Crk
Wyoming Crk
Cyclone Crk
Cottage Hill Rd
Gates Rd
Radley Rd
Wetland Rd
S Paw Paw Rd
Whitman Rd
Sycamore Rd
Sandman Rd
Swanstown Rd
Sycamore Rd
W Sycamore Rd
Chicago and Iowa Northern RR
Burlington Northern RR
Sandy Crk
Sandman

GOVERNMENTAL UNIT REFERENCE MAP (2020): LaSalle County, IL

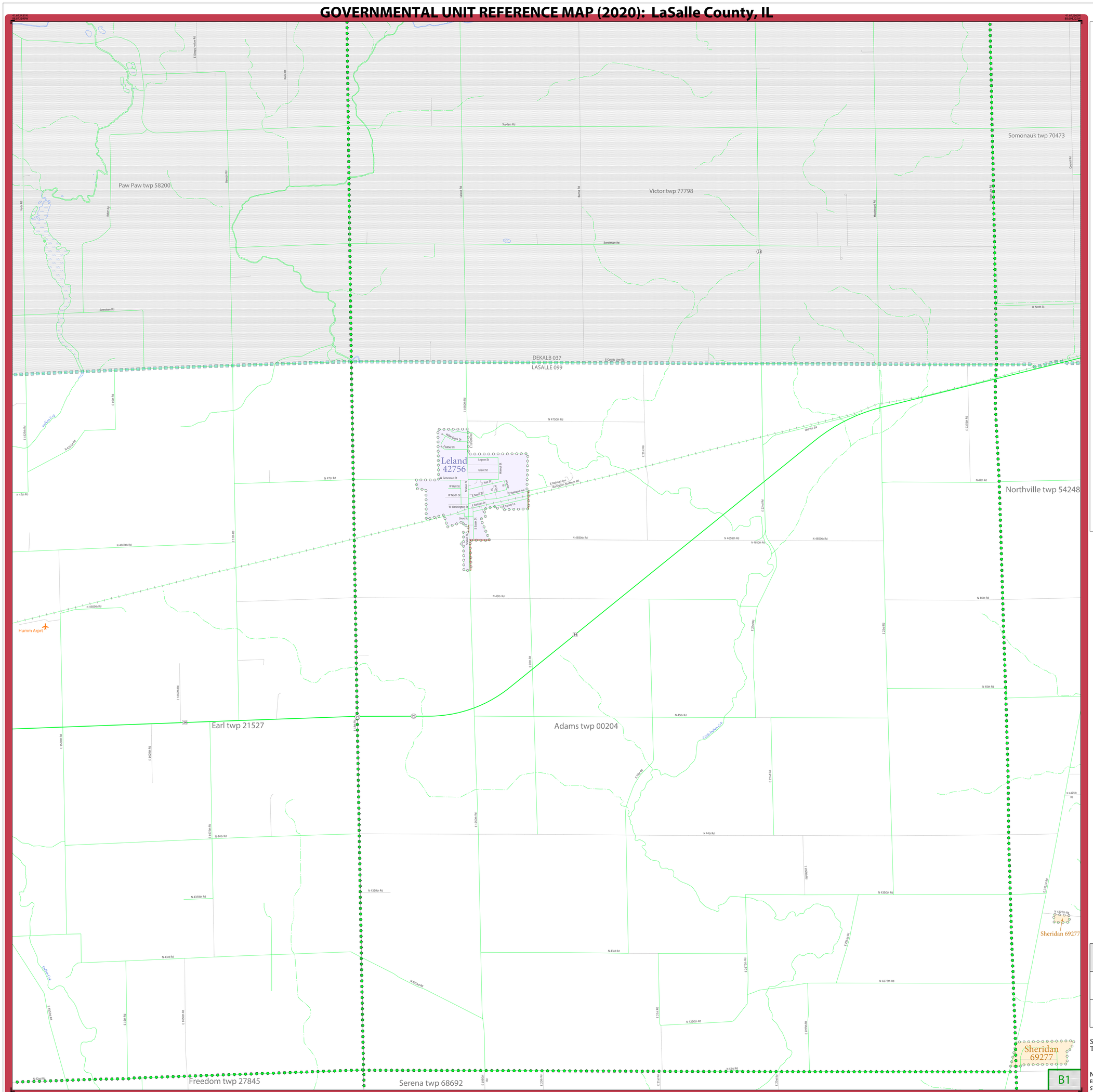

LEGEND

SYMBOL DESCRIPTION	SYMBOL	LABEL STYLE
Federal American Indian Reservation		L'ANSE RESERVATION (TA 1880)
Off-Reservation Trust Land		T1880
American Indian Tribal Subdivision		SHONTO (620)
Alaska Native Regional Corporation (ANRC)		*NANA ANRC 52120*
State (or statistically equivalent entity)		NEW YORK 36
County (or statistically equivalent entity)		ERIE 029
Minor Civil Division (MCD)[1]		Lee town 41460
Census County Division (CCD)[2]		*Jemez CCD 91650*
Consolidated City		MILFORD 47500
Incorporated Place[3]		Davis 18100
Census Designated Place (CDP)[2]		*Cochiti 16560*

DESCRIPTION	SYMBOL
Interstate	5
U.S. Highway	2
State Highway	4
Other Road	Marsh Ln
Cul-de-sac	
Circle	
Geographic Offset or Corridor	
4WD Trail, Stairway, Alley, Walkway, or Ferry	
Railroad	Southern RR
Pipeline or Power Line	
Ridge or Fence	
Property Line or Nonvisible Boundary	
Perennial Stream	*Tumbling Cr*
Intermittent Stream	*Piney Cr*
Mountain Peak or Hill	*Mt. Boker*

DESCRIPTION	SYMBOL
Water Body	*Pleasant Lake*
Swamp or Marsh	*Okerstrom Swamp*
Glacier	*Bering Glacier*
Airport, Airfield, or Helicopter Landing Pad	Tonnard Airport
College or University	Coll/Univ
Military	Fort Belvoir
Prison or Juvenile Detention Center	P/JDC
Cemetery	Powell Cmtry
Golf Course	Pinehurst GlfCrs
National Park or Forest	Yosemite NP
Other Park	St Francis Park
Outside Subject Area	
Inset Area	A1

Where state, county, and/or MCD/CCD boundaries coincide, the map shows the boundary symbol for only the highest-ranking of these boundaries. Where American Indian reservation and American Indian tribal subdivision boundaries coincide, the map shows only the American Indian reservation boundaries.

Entity names are followed by either their FIPS code or census code; parentheses indicate a census code.

1 "MCD" indicates a false MCD. These are for Census Bureau use only.

2 The CCD and CDP boundaries represent statistical entities only and are not updated through the BAS.

3 Incorporated place name color corresponds to the incorporated place fill color.

Due to space limitations, some road names, along with other feature and geography names on the map, may not be shown.

The Census Bureau stores primary and alternate road names, but only primary road names are used to label the roads on these maps.

Key to Adjacent Sheets

2	3	4
6	7	8

Sheet Location within Entity

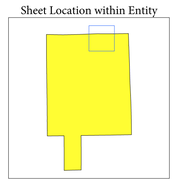

Sheet 3 of 21 PARENT sheets
Total Sheets: 27 (Index 1; Parent 21; Inset 5)

NAME: LaSalle County (099)
ENTITY TYPE: County or statistically equivalent entity
ST: Illinois (17)

INDEX OR PARENT SHEET #: 003
INSET SHEET #: 000000

2020 COUNTY REF MAP (PARENT)

5340217099000000003000000

All legal boundaries and names are as reported through the 2020 Boundary and Annexation Survey (BAS) and Boundary Validation Program (BVP). The boundaries shown on this map are for Census Bureau statistical data collection and tabulation purposes only; their depiction and designation for statistical purposes does not constitute a determination of jurisdictional authority or rights of ownership or entitlement.

Data Source: U.S. Census Bureau's MAF/TIGER database (TAB20), November 2020
Created by Geography Division: December 09, 2020

U.S. DEPARTMENT OF COMMERCE U.S. Census Bureau

Projection: Albers Equal Area Conic
Datum: NAD 83
Spheroid: GRS 80
1st Standard Parallel: 37 53 35
2nd Standard Parallel: 41 35 07
Central Meridian: -89 18 43
Latitude of Projection's Origin: 36 58 12
False Easting: 0
False Northing: 0

0 0.6 1.2 1.8 2.4 3 Kilometers
0 0.4 0.8 1.2 1.6 2 Miles
The plotted map scale is 1:20,000

N W E S

Boundary and Annexation Survey (BAS) ID: 21709900000
BAS Submission Deadline: March 1, 2021

PDF versions of the BAS maps are available at:
www.census.gov/programs-surveys/bas/geographies.html

For more information, or to request additional maps, please email geo.bas@census.gov, call 1-800-972-5651, or visit www.census.gov/programs-surveys/bas.html.

GOVERNMENTAL UNIT REFERENCE MAP (2020): LaSalle County, IL

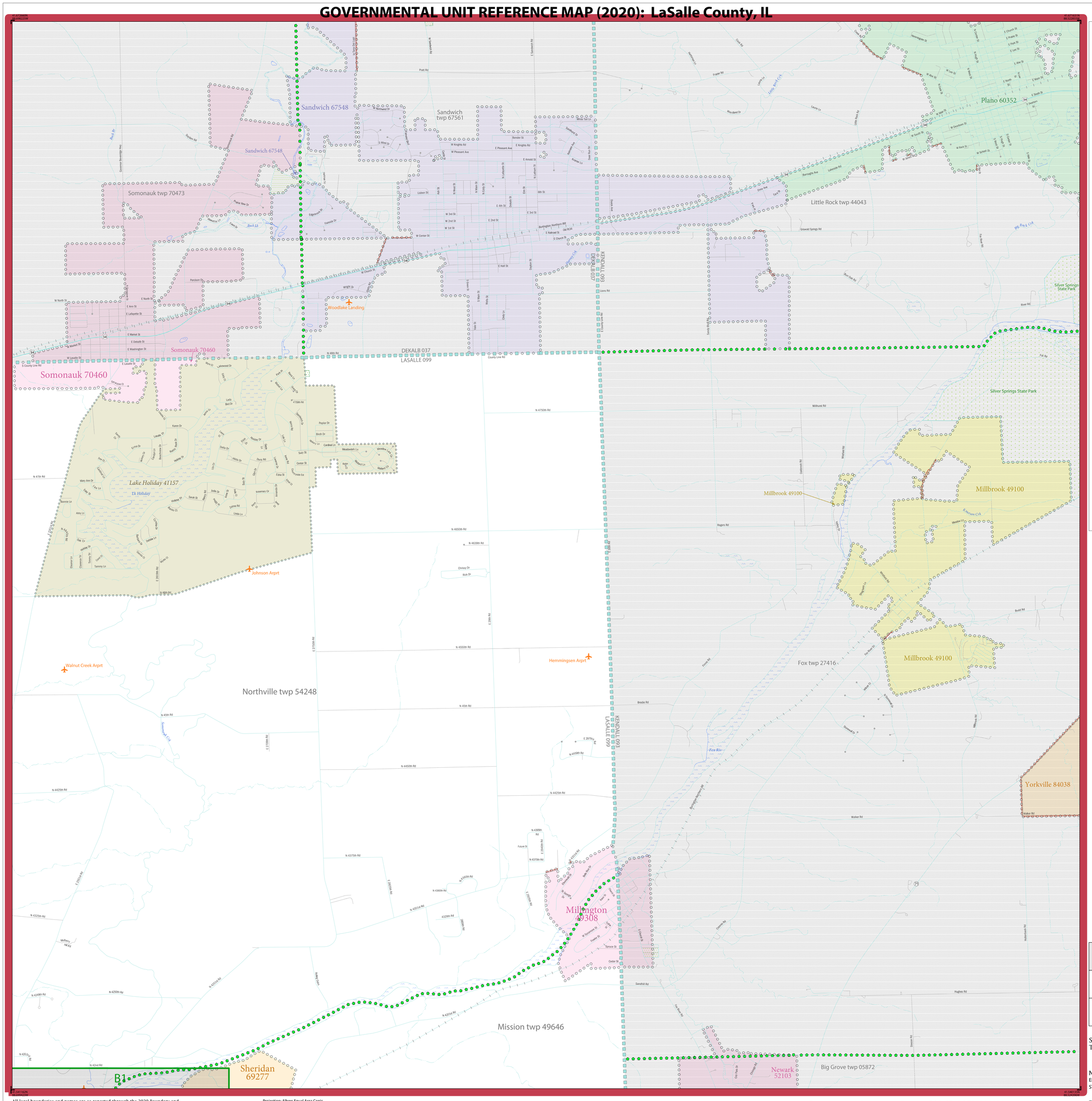

All legal boundaries and names are as reported through the 2020 Boundary and Annexation Survey (BAS) and Boundary Validation Program (BVP). The boundaries shown on this map are for Census Bureau statistical data collection and tabulation purposes only; their depiction and designation for statistical purposes does not constitute a determination of jurisdictional authority or rights of ownership or entitlement.

Data Source: U.S. Census Bureau's MAF/TIGER database (TAB20), November 2020
Created by Geography Division: December 09, 2020

U.S. DEPARTMENT OF COMMERCE U.S. Census Bureau

Projection: Albers Equal Area Conic
Datum: NAD 83
Spheroid: GRS 80
1st Standard Parallel: 37 53 35
2nd Standard Parallel: 41 35 07
Central Meridian: -89 18 43
Latitude of Projection's Origin: 36 58 12
False Easting: 0
False Northing: 0

0 0.6 1.2 1.8 2.4 3 Kilometers
0 0.4 0.8 1.2 1.6 2 Miles
The plotted map scale is 1:20,000

N W E S

Boundary and Annexation Survey (BAS) ID: 21709900000
BAS Submission Deadline: March 1, 2021

PDF versions of the BAS maps are available at:
www.census.gov/programs-surveys/bas/geographies.html

For more information, or to request additional maps, please email geo.bas@census.gov, call 1-800-972-5651, or visit www.census.gov/programs-surveys/bas.html.

LEGEND

SYMBOL DESCRIPTION	SYMBOL	LABEL STYLE
Federal American Indian Reservation		L'ANSE RESERVATION (TA 1880)
Off-Reservation Trust Land		T1880
American Indian Tribal Subdivision		SHONTO (620)
Alaska Native Regional Corporation (ANRC)		*NANA ANRC 52120*
State (or statistically equivalent entity)		NEW YORK 36
County (or statistically equivalent entity)		ERIE 029
Minor Civil Division (MCD)[1]		Lee town 41460
Census County Division (CCD)[2]		*Jemez CCD 91650*
Consolidated City		MILFORD 47500
Incorporated Place[3]		Davis 18100
Census Designated Place (CDP)[2]		*Cochiti 16560*

DESCRIPTION	SYMBOL
Interstate	5
U.S. Highway	2
State Highway	4
Other Road	Marsh Ln
Cul-de-sac	
Circle	
Geographic Offset or Corridor	
4WD Trail, Stairway, Alley, Walkway, or Ferry	
Railroad	Southern RR
Pipeline or Power Line	
Ridge or Fence	
Property Line or Nonvisible Boundary	
Perennial Stream	*Tumbling Cr*
Intermittent Stream	*Piney Cr*
Mountain Peak or Hill	*Mt. Baker*

DESCRIPTION	SYMBOL
Water Body	*Pleasant Lake*
Swamp or Marsh	*Okefenokee Swamp*
Glacier	*Bering Glacier*
Airport, Airfield, or Helicopter Landing Pad	*Dönärd Airfield*
College or University	Coll/Univ
Military	Fort Belvoir
Prison or Juvenile Detention Center	P/JDC
Cemetery	Powell Cmtry
Golf Course	Pinehurst GlfCrs
National Park or Forest	Yosemite NP
Other Park	St Francis Park
Outside Subject Area	
Inset Area	A1

Where state, county, and/or MCD/CCD boundaries coincide, the map shows the boundary symbol for only the highest-ranking of these boundaries. Where American Indian reservation and American Indian tribal subdivision boundaries coincide, the map shows only the American Indian reservation boundaries.

Entity names are followed by either their FIPS code or census code; parentheses indicate a census code.

1 'MCD*' indicates a false MCD. These are for Census Bureau use only.

2 The CCD and CDP boundaries represent statistical entities only and are not updated through the BAS.

3 Incorporated place name color corresponds to the incorporated place fill color.

Due to space limitations, some road names, along with other feature and geography names on the map, may not be shown.

The Census Bureau stores primary and alternate road names, but only primary road names are used to label the roads on these maps.

Key to Adjacent Sheets

3	4	
7	8	

Sheet Location within Entity

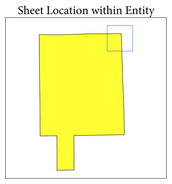

Sheet 4 of 21 PARENT sheets
Total Sheets: 27 (Index 1; Parent 21; Inset 5)

NAME: LaSalle County (099)
ENTITY TYPE: County or statistically equivalent entity
ST: Illinois (17)

INDEX OR PARENT SHEET #: 004
INSET SHEET #: 000000

2020 COUNTY REF MAP (PARENT)

5340217099000000004000000

GOVERNMENTAL UNIT REFERENCE MAP (2020): LaSalle County, IL

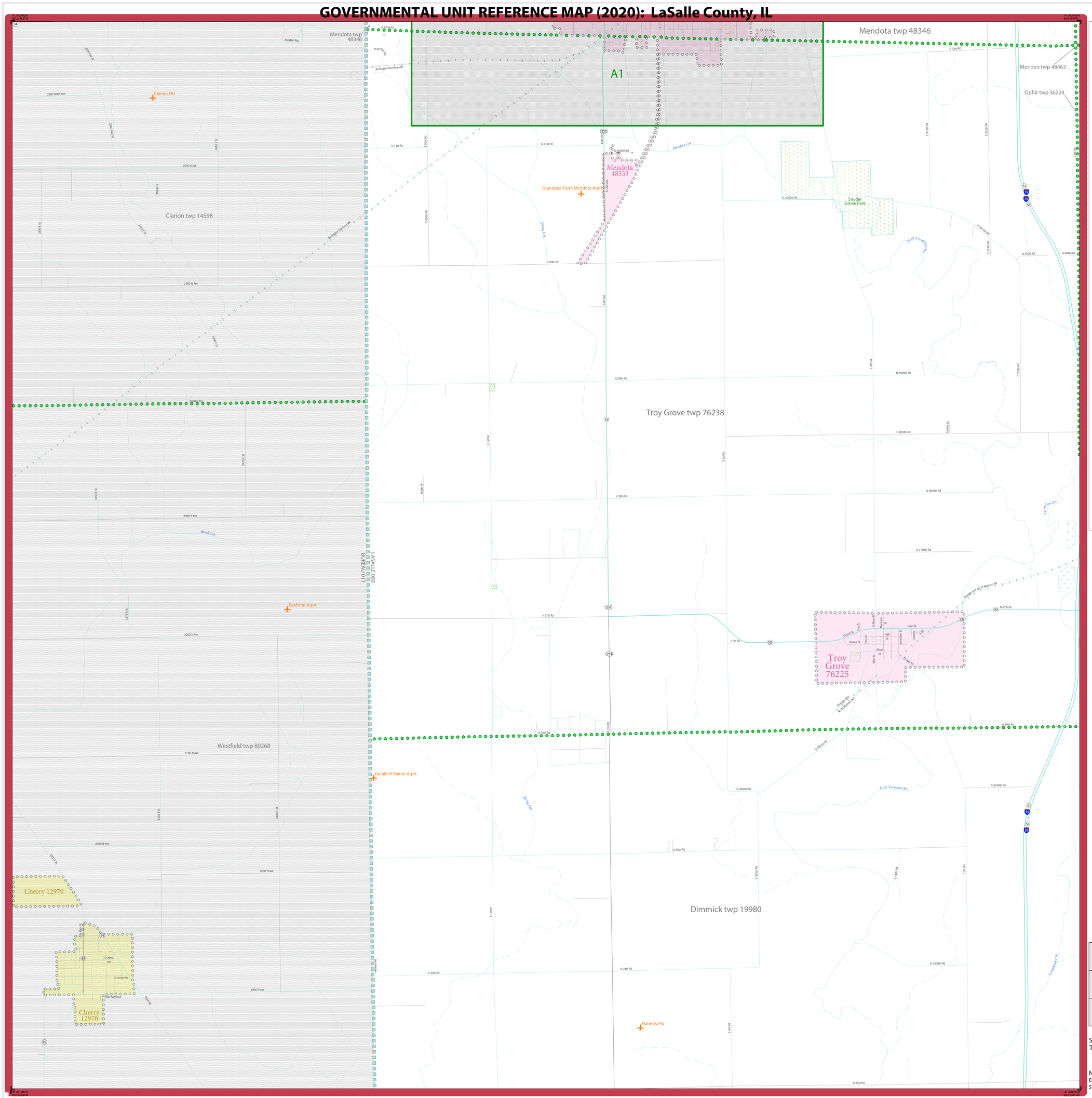

LEGEND

SYMBOL DESCRIPTION	SYMBOL	LABEL STYLE
Federal American Indian Reservation		L'ANSE RESERVATION (TA 1880)
Off-Reservation Trust Land		T1880
American Indian Tribal Subdivision		SHONTO (620)
Alaska Native Regional Corporation (ANRC)		*NANA ANRC 52120*
State (or statistically equivalent entity)		NEW YORK 36
County (or statistically equivalent entity)		ERIE 029
Minor Civil Division (MCD)[1]		Lee town 41460
Census County Division (CCD)[2]		*Jemez CCD 91650*
Consolidated City		MILFORD 47500
Incorporated Place[3]		Davis 18100
Census Designated Place (CDP)[2]		*Cochiti 16560*

DESCRIPTION	SYMBOL	DESCRIPTION	SYMBOL
Interstate	5	Water Body	Pleasant Lake
U.S. Highway	2	Swamp or Marsh	Okefenokee Swamp
State Highway	4	Glacier	Bering Glacier
Other Road	Marsh Ln	Airport, Airfield, or Helicopter Landing Pad	Donald Airfield
Cul-de-sac		College or University	Coll/Univ
Circle		Military	Fort Belvoir
Geographic Offset or Corridor		Prison or Juvenile Detention Center	P/JDC
4WD Trail, Stairway, Alley, Walkway, or Ferry		Cemetery	Powell Cmtry
Railroad	Southern RR	Golf Course	Pinehurst GlfCrs
Pipeline or Power Line		National Park or Forest	Yosemite NP
Ridge or Fence		Other Park	St Francis Park
Property Line or Nonvisible Boundary		Outside Subject Area	
Perennial Stream	Tumbling Cr	Inset Area	A1
Intermittent Stream	Piney Cr		
Mountain Peak or Hill	Mt. Baker		

Where state, county, and/or MCD/CCD boundaries coincide, the map shows the boundary symbol for only the highest-ranking of these boundaries. Where American Indian reservation and American Indian tribal subdivision boundaries coincide, the map shows only the American Indian reservation boundaries.

Entity names are followed by either their FIPS code or census code; parentheses indicate a census code.

1 "MCD" indicates a false MCD. These are for Census Bureau use only.

2 The CCD and CDP boundaries represent statistical entities only and are not updated through the BAS.

3 Incorporated place name color corresponds to the incorporated place fill color.

Due to space limitations, some road names, along with other feature and geography names on the map, may not be shown.

The Census Bureau stores primary and alternate road names, but only primary road names are used to label the roads on these maps.

Key to Adjacent Sheets

	1	2
	5	6
	9	10

Sheet Location within Entity

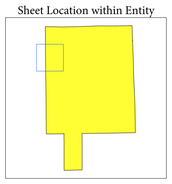

Sheet 5 of 21 PARENT sheets
Total Sheets: 27 (Index 1; Parent 21; Inset 5)

NAME: LaSalle County (099)
ENTITY TYPE: County or statistically equivalent entity
ST: Illinois (17)

INDEX OR PARENT SHEET #: 005
INSET SHEET #: 000000

2020 COUNTY REF MAP (PARENT)

5340217099000000005000000

All legal boundaries and names are as reported through the 2020 Boundary and Annexation Survey (BAS) and Boundary Validation Program (BVP). The boundaries shown on this map are for Census Bureau statistical data collection and tabulation purposes only; their depiction and designation for statistical purposes does not constitute a determination of jurisdictional authority or rights of ownership or entitlement.

Data Source: U.S. Census Bureau's MAF/TIGER database (TAB20), November 2020
Created by Geography Division: December 09, 2020

U.S. DEPARTMENT OF COMMERCE U.S. Census Bureau

Projection: Albers Equal Area Conic
Datum: NAD 83
Spheroid: GRS 80
1st Standard Parallel: 37 53 35
2nd Standard Parallel: 41 35 07
Central Meridian: -89 18 43
Latitude of Projection's Origin: 36 58 12
False Easting: 0
False Northing: 0

0 0.6 1.2 1.8 2.4 3 Kilometers
0 0.4 0.8 1.2 1.6 2 Miles
The plotted map scale is 1:20,000

N W E S

Boundary and Annexation Survey (BAS) ID: 21709900000
BAS Submission Deadline: March 1, 2021

PDF versions of the BAS maps are available at:
www.census.gov/programs-surveys/bas/geographies.html

For more information, or to request additional maps, please email geo.bas@census.gov, call 1-800-972-5651, or visit www.census.gov/programs-surveys/bas.html.

United States Census Bureau

GOVERNMENTAL UNIT REFERENCE MAP (2020): LaSalle County, IL

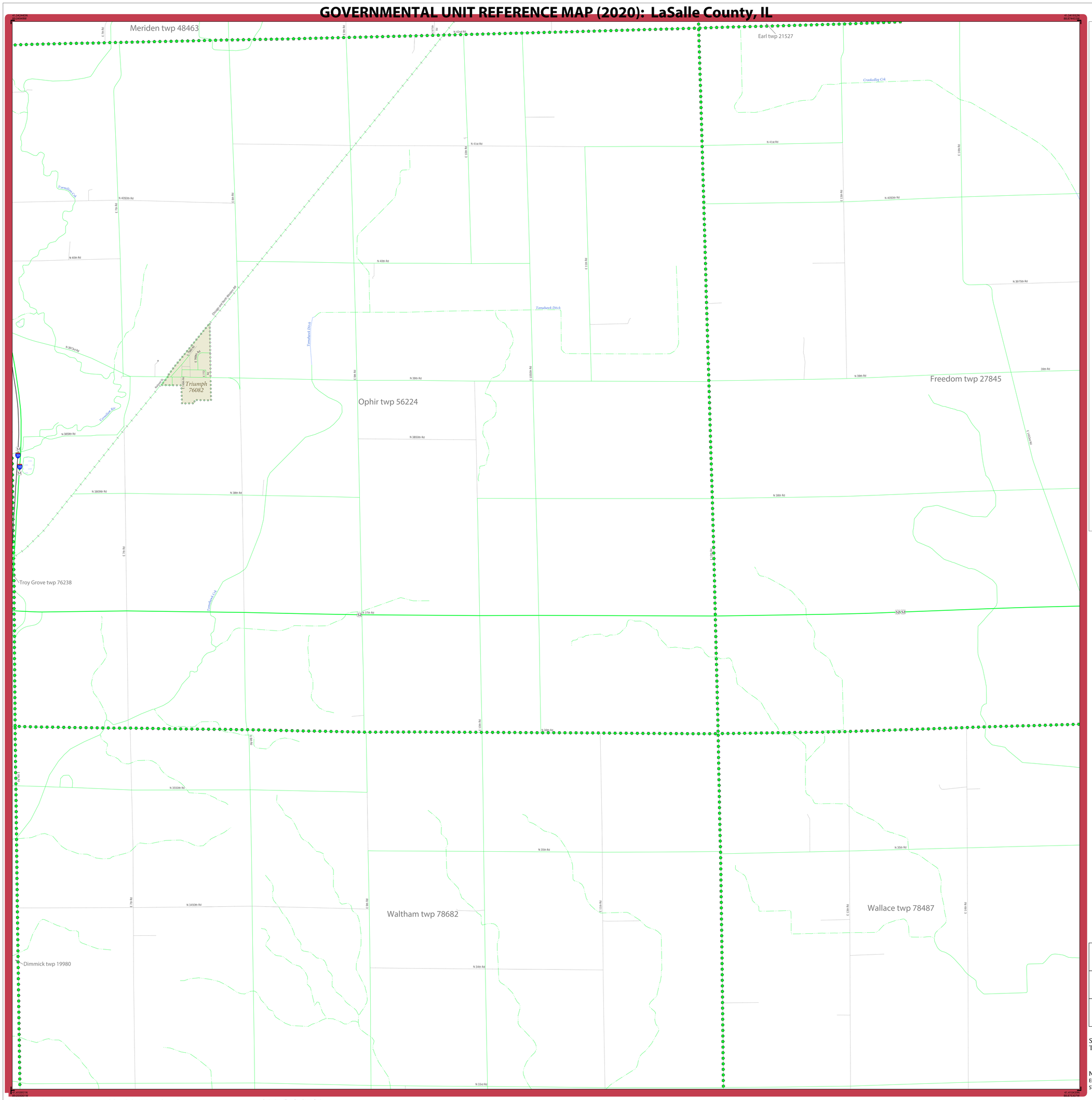
Meriden twp 48463
Earl twp 21527
Freedom twp 27845
Ophir twp 56224
Triumph 76082
Troy Grove twp 76238
Waltham twp 78682
Wallace twp 78487
Dimmick twp 19980
Crookedlig Crk
Tomahawk Ditch
Vermilion Crk
Vermilion Riv
Tumbling Crk
Piney Crk
N 41st Rd
N 40th Rd
N 39th Rd
N 38th Rd
N 37th Rd
N 36th Rd
N 35th Rd
N 34th Rd
N 33rd Rd
N 4050th Rd
N 3975th Rd
N 3850th Rd
N 3809th Rd
N 3550th Rd
N 3450th Rd
E 7th Rd
E 8th Rd
E 9th Rd
E 10th Rd
E 11th Rd
E 12th Rd
E 13th Rd
E 14th Rd
E 15th Rd
E 16th Rd
E 17th Rd
E 18th Rd
E 19th Rd
E 20th Rd
E 21st Rd
E 22nd Rd
E 23rd Rd
E 24th Rd
E 25th Rd
E 26th Rd
E 27th Rd
E 28th Rd
E 29th Rd
E 30th Rd
E 31st Rd
E 32nd Rd
E 33rd Rd
E 34th Rd
E 35th Rd
E 36th Rd
E 37th Rd
E 38th Rd
E 39th Rd
E 40th Rd
E 41st Rd
E 42nd Rd
E 43rd Rd
E 44th Rd
E 45th Rd
E 46th Rd
E 47th Rd
E 48th Rd
E 49th Rd
E 50th Rd
E 51st Rd
E 52nd Rd
E 53rd Rd
E 54th Rd
E 55th Rd
E 56th Rd
E 57th Rd
E 58th Rd
E 59th Rd
E 60th Rd
E 61st Rd
E 62nd Rd
E 63rd Rd
E 64th Rd
E 65th Rd
E 66th Rd
E 67th Rd
E 68th Rd
E 69th Rd
E 70th Rd
E 71st Rd
E 72nd Rd
E 73rd Rd
E 74th Rd
E 75th Rd
E 76th Rd
E 77th Rd
E 78th Rd
E 79th Rd
E 80th Rd
E 81st Rd
E 82nd Rd
E 83rd Rd
E 84th Rd
E 85th Rd
E 86th Rd
E 87th Rd
E 88th Rd
E 89th Rd
E 90th Rd
E 91st Rd
E 92nd Rd
E 93rd Rd
E 94th Rd
E 95th Rd
E 96th Rd
E 97th Rd
E 98th Rd
E 99th Rd
E 100th Rd
E 101st Rd
E 102nd Rd
E 103rd Rd
E 104th Rd
E 105th Rd
E 106th Rd
E 107th Rd
E 108th Rd
E 109th Rd
E 110th Rd
E 111th Rd
E 112th Rd
E 113th Rd
E 114th Rd
E 115th Rd
E 116th Rd
E 117th Rd
E 118th Rd
E 119th Rd
E 120th Rd
E 121st Rd
E 122nd Rd
E 123rd Rd
E 124th Rd
E 125th Rd
E 126th Rd
E 127th Rd
E 128th Rd
E 129th Rd
E 130th Rd
E 131st Rd
E 132nd Rd
E 133rd Rd
E 134th Rd
E 135th Rd
E 136th Rd
E 137th Rd
E 138th Rd
E 139th Rd
E 140th Rd
E 141st Rd
E 142nd Rd
E 143rd Rd
E 144th Rd
E 145th Rd
E 146th Rd
E 147th Rd
E 148th Rd
E 149th Rd
E 150th Rd
E 151st Rd
E 152nd Rd
E 153rd Rd
E 154th Rd
E 155th Rd
E 156th Rd
E 157th Rd
E 158th Rd
E 159th Rd
E 160th Rd
E 161st Rd
E 162nd Rd
E 163rd Rd
E 164th Rd
E 165th Rd
E 166th Rd
E 167th Rd
E 168th Rd
E 169th Rd
E 170th Rd
E 171st Rd
E 172nd Rd
E 173rd Rd
E 174th Rd
E 175th Rd
E 176th Rd
E 177th Rd
E 178th Rd
E 179th Rd
E 180th Rd
E 181st Rd
E 182nd Rd
E 183rd Rd
E 184th Rd
E 185th Rd
E 186th Rd
E 187th Rd
E 188th Rd
E 189th Rd
E 190th Rd
E 191st Rd
E 192nd Rd
E 193rd Rd
E 194th Rd
E 195th Rd
E 196th Rd
E 197th Rd
E 198th Rd
E 199th Rd
E 200th Rd
E 201st Rd
E 202nd Rd
E 203rd Rd
E 204th Rd
E 205th Rd
E 206th Rd
E 207th Rd
E 208th Rd
E 209th Rd
E 210th Rd
E 211th Rd
E 212th Rd
E 213th Rd
E 214th Rd
E 215th Rd
E 216th Rd
E 217th Rd
E 218th Rd
E 219th Rd
E 220th Rd
E 221st Rd
E 222nd Rd
E 223rd Rd
E 224th Rd
E 225th Rd
E 226th Rd
E 227th Rd
E 228th Rd
E 229th Rd
E 230th Rd
E 231st Rd
E 232nd Rd
E 233rd Rd
E 234th Rd
E 235th Rd
E 236th Rd
E 237th Rd
E 238th Rd
E 239th Rd
E 240th Rd
E 241st Rd
E 242nd Rd
E 243rd Rd
E 244th Rd
E 245th Rd
E 246th Rd
E 247th Rd
E 248th Rd
E 249th Rd
E 250th Rd
E 251st Rd
E 252nd Rd
E 253rd Rd
E 254th Rd
E 255th Rd
E 256th Rd
E 257th Rd
E 258th Rd
E 259th Rd
E 260th Rd
E 261st Rd
E 262nd Rd
E 263rd Rd
E 264th Rd
E 265th Rd
E 266th Rd
E 267th Rd
E 268th Rd
E 269th Rd
E 270th Rd
E 271st Rd
E 272nd Rd
E 273rd Rd
E 274th Rd
E 275th Rd
E 276th Rd
E 277th Rd
E 278th Rd
E 279th Rd
E 280th Rd
E 281st Rd
E 282nd Rd
E 283rd Rd
E 284th Rd
E 285th Rd
E 286th Rd
E 287th Rd
E 288th Rd
E 289th Rd
E 290th Rd
E 291st Rd
E 292nd Rd
E 293rd Rd
E 294th Rd
E 295th Rd
E 296th Rd
E 297th Rd
E 298th Rd
E 299th Rd
E 300th Rd
E 301st Rd
E 302nd Rd
E 303rd Rd
E 304th Rd
E 305th Rd
E 306th Rd
E 307th Rd
E 308th Rd
E 309th Rd
E 310th Rd
E 311th Rd
E 312th Rd
E 313th Rd
E 314th Rd
E 315th Rd
E 316th Rd
E 317th Rd
E 318th Rd
E 319th Rd
E 320th Rd
E 321st Rd
E 322nd Rd
E 323rd Rd
E 324th Rd
E 325th Rd
E 326th Rd
E 327th Rd
E 328th Rd
E 329th Rd
E 330th Rd
E 331st Rd
E 332nd Rd
E 333rd Rd
E 334th Rd
E 335th Rd
E 336th Rd
E 337th Rd
E 338th Rd
E 339th Rd
E 340th Rd
E 341st Rd
E 342nd Rd
E 343rd Rd
E 344th Rd
E 345th Rd
E 346th Rd
E 347th Rd
E 348th Rd
E 349th Rd
E 350th Rd
E 351st Rd
E 352nd Rd
E 353rd Rd
E 354th Rd
E 355th Rd
E 356th Rd
E 357th Rd
E 358th Rd
E 359th Rd
E 360th Rd
E 361st Rd
E 362nd Rd
E 363rd Rd
E 364th Rd
E 365th Rd
E 366th Rd
E 367th Rd
E 368th Rd
E 369th Rd
E 370th Rd
E 371st Rd
E 372nd Rd
E 373rd Rd
E 374th Rd
E 375th Rd
E 376th Rd
E 377th Rd
E 378th Rd
E 379th Rd
E 380th Rd
E 381st Rd
E 382nd Rd
E 383rd Rd
E 384th Rd
E 385th Rd
E 386th Rd
E 387th Rd
E 388th Rd
E 389th Rd
E 390th Rd
E 391st Rd
E 392nd Rd
E 393rd Rd
E 394th Rd
E 395th Rd
E 396th Rd
E 397th Rd
E 398th Rd
E 399th Rd
E 400th Rd
E 401st Rd
E 402nd Rd
E 403rd Rd
E 404th Rd
E 405th Rd
E 406th Rd
E 407th Rd
E 408th Rd
E 409th Rd
E 410th Rd
E 411th Rd
E 412th Rd
E 413th Rd
E 414th Rd
E 415th Rd
E 416th Rd
E 417th Rd
E 418th Rd
E 419th Rd
E 420th Rd
E 421st Rd
E 422nd Rd
E 423rd Rd
E 424th Rd
E 425th Rd
E 426th Rd
E 427th Rd
E 428th Rd
E 429th Rd
E 430th Rd
E 431st Rd
E 432nd Rd
E 433rd Rd
E 434th Rd
E 435th Rd
E 436th Rd
E 437th Rd
E 438th Rd
E 439th Rd
E 440th Rd
E 441st Rd
E 442nd Rd
E 443rd Rd
E 444th Rd
E 445th Rd
E 446th Rd
E 447th Rd
E 448th Rd
E 449th Rd
E 450th Rd
E 451st Rd
E 452nd Rd
E 453rd Rd
E 454th Rd
E 455th Rd
E 456th Rd
E 457th Rd
E 458th Rd
E 459th Rd
E 460th Rd
E 461st Rd
E 462nd Rd
E 463rd Rd
E 464th Rd
E 465th Rd
E 466th Rd
E 467th Rd
E 468th Rd
E 469th Rd
E 470th Rd
E 471st Rd
E 472nd Rd
E 473rd Rd
E 474th Rd
E 475th Rd
E 476th Rd
E 477th Rd
E 478th Rd
E 479th Rd
E 480th Rd
E 481st Rd
E 482nd Rd
E 483rd Rd
E 484th Rd
E 485th Rd
E 486th Rd
E 487th Rd
E 488th Rd
E 489th Rd
E 490th Rd
E 491st Rd
E 492nd Rd
E 493rd Rd
E 494th Rd
E 495th Rd
E 496th Rd
E 497th Rd
E 498th Rd
E 499th Rd
E 500th Rd
E 501st Rd
E 502nd Rd
E 503rd Rd
E 504th Rd
E 505th Rd
E 506th Rd
E 507th Rd
E 508th Rd
E 509th Rd
E 510th Rd
E 511th Rd
E 512th Rd
E 513th Rd
E 514th Rd
E 515th Rd
E 516th Rd
E 517th Rd
E 518th Rd
E 519th Rd
E 520th Rd
E 521st Rd
E 522nd Rd
E 523rd Rd
E 524th Rd
E 525th Rd
E 526th Rd
E 527th Rd
E 528th Rd
E 529th Rd
E 530th Rd
E 531st Rd
E 532nd Rd
E 533rd Rd
E 534th Rd
E 535th Rd
E 536th Rd
E 537th Rd
E 538th Rd
E 539th Rd
E 540th Rd
E 541st Rd
E 542nd Rd
E 543rd Rd
E 544th Rd
E 545th Rd
E 546th Rd
E 547th Rd
E 548th Rd
E 549th Rd
E 550th Rd
E 551st Rd
E 552nd Rd
E 553rd Rd
E 554th Rd
E 555th Rd
E 556th Rd
E 557th Rd
E 558th Rd
E 559th Rd
E 560th Rd
E 561st Rd
E 562nd Rd
E 563rd Rd
E 564th Rd
E 565th Rd
E 566th Rd
E 567th Rd
E 568th Rd
E 569th Rd
E 570th Rd
E 571st Rd
E 572nd Rd
E 573rd Rd
E 574th Rd
E 575th Rd
E 576th Rd
E 577th Rd
E 578th Rd
E 579th Rd
E 580th Rd
E 581st Rd
E 582nd Rd
E 583rd Rd
E 584th Rd
E 585th Rd
E 586th Rd
E 587th Rd
E 588th Rd
E 589th Rd
E 590th Rd
E 591st Rd
E 592nd Rd
E 593rd Rd
E 594th Rd
E 595th Rd
E 596th Rd
E 597th Rd
E 598th Rd
E 599th Rd
E 600th Rd
E 601st Rd
E 602nd Rd
E 603rd Rd
E 604th Rd
E 605th Rd
E 606th Rd
E 607th Rd
E 608th Rd
E 609th Rd
E 610th Rd
E 611th Rd
E 612th Rd
E 613th Rd
E 614th Rd
E 615th Rd
E 616th Rd
E 617th Rd
E 618th Rd
E 619th Rd
E 620th Rd
E 621st Rd
E 622nd Rd
E 623rd Rd
E 624th Rd
E 625th Rd
E 626th Rd
E 627th Rd
E 628th Rd
E 629th Rd
E 630th Rd
E 631st Rd
E 632nd Rd
E 633rd Rd
E 634th Rd
E 635th Rd
E 636th Rd
E 637th Rd
E 638th Rd
E 639th Rd
E 640th Rd
E 641st Rd
E 642nd Rd
E 643rd Rd
E 644th Rd
E 645th Rd
E 646th Rd
E 647th Rd
E 648th Rd
E 649th Rd
E 650th Rd
E 651st Rd
E 652nd Rd
E 653rd Rd
E 654th Rd
E 655th Rd
E 656th Rd
E 657th Rd
E 658th Rd
E 659th Rd
E 660th Rd
E 661st Rd
E 662nd Rd
E 663rd Rd
E 664th Rd
E 665th Rd
E 666th Rd
E 667th Rd
E 668th Rd
E 669th Rd
E 670th Rd
E 671st Rd
E 672nd Rd
E 673rd Rd
E 674th Rd
E 675th Rd
E 676th Rd
E 677th Rd
E 678th Rd
E 679th Rd
E 680th Rd
E 681st Rd
E 682nd Rd
E 683rd Rd
E 684th Rd
E 685th Rd
E 686th Rd
E 687th Rd
E 688th Rd
E 689th Rd
E 690th Rd
E 691st Rd
E 692nd Rd
E 693rd Rd
E 694th Rd
E 695th Rd
E 696th Rd
E 697th Rd
E 698th Rd
E 699th Rd
E 700th Rd
E 701st Rd
E 702nd Rd
E 703rd Rd
E 704th Rd
E 705th Rd
E 706th Rd
E 707th Rd
E 708th Rd
E 709th Rd
E 710th Rd
E 711th Rd
E 712th Rd
E 713th Rd
E 714th Rd
E 715th Rd
E 716th Rd
E 717th Rd
E 718th Rd
E 719th Rd
E 720th Rd
E 721st Rd
E 722nd Rd
E 723rd Rd
E 724th Rd
E 725th Rd
E 726th Rd
E 727th Rd
E 728th Rd
E 729th Rd
E 730th Rd
E 731st Rd
E 732nd Rd
E 733rd Rd
E 734th Rd
E 735th Rd
E 736th Rd
E 737th Rd
E 738th Rd
E 739th Rd
E 740th Rd
E 741st Rd
E 742nd Rd
E 743rd Rd
E 744th Rd
E 745th Rd
E 746th Rd
E 747th Rd
E 748th Rd
E 749th Rd
E 750th Rd
E 751st Rd
E 752nd Rd
E 753rd Rd
E 754th Rd
E 755th Rd
E 756th Rd
E 757th Rd
E 758th Rd
E 759th Rd
E 760th Rd
E 761st Rd
E 762nd Rd
E 763rd Rd
E 764th Rd
E 765th Rd
E 766th Rd
E 767th Rd
E 768th Rd
E 769th Rd
E 770th Rd
E 771st Rd
E 772nd Rd
E 773rd Rd
E 774th Rd
E 775th Rd
E 776th Rd
E 777th Rd
E 778th Rd
E 779th Rd
E 780th Rd
E 781st Rd
E 782nd Rd
E 783rd Rd
E 784th Rd
E 785th Rd
E 786th Rd
E 787th Rd
E 788th Rd
E 789th Rd
E 790th Rd
E 791st Rd
E 792nd Rd
E 793rd Rd
E 794th Rd
E 795th Rd
E 796th Rd
E 797th Rd
E 798th Rd
E 799th Rd
E 800th Rd
E 801st Rd
E 802nd Rd
E 803rd Rd
E 804th Rd
E 805th Rd
E 806th Rd
E 807th Rd
E 808th Rd
E 809th Rd
E 810th Rd
E 811th Rd
E 812th Rd
E 813th Rd
E 814th Rd
E 815th Rd
E 816th Rd
E 817th Rd
E 818th Rd
E 819th Rd
E 820th Rd
E 821st Rd
E 822nd Rd
E 823rd Rd
E 824th Rd
E 825th Rd
E 826th Rd
E 827th Rd
E 828th Rd
E 829th Rd
E 830th Rd
E 831st Rd
E 832nd Rd
E 833rd Rd
E 834th Rd
E 835th Rd
E 836th Rd
E 837th Rd
E 838th Rd
E 839th Rd
E 840th Rd
E 841st Rd
E 842nd Rd
E 843rd Rd
E 844th Rd
E 845th Rd
E 846th Rd
E 847th Rd
E 848th Rd
E 849th Rd
E 850th Rd
E 851st Rd
E 852nd Rd
E 853rd Rd
E 854th Rd
E 855th Rd
E 856th Rd
E 857th Rd
E 858th Rd
E 859th Rd
E 860th Rd
E 861st Rd
E 862nd Rd
E 863rd Rd
E 864th Rd
E 865th Rd
E 866th Rd
E 867th Rd
E 868th Rd
E 869th Rd
E 870th Rd
E 871st Rd
E 872nd Rd
E 873rd Rd
E 874th Rd
E 875th Rd
E 876th Rd
E 877th Rd
E 878th Rd
E 879th Rd
E 880th Rd
E 881st Rd
E 882nd Rd
E 883rd Rd
E 884th Rd
E 885th Rd
E 886th Rd
E 887th Rd
E 888th Rd
E 889th Rd
E 890th Rd
E 891st Rd
E 892nd Rd
E 893rd Rd
E 894th Rd
E 895th Rd
E 896th Rd
E 897th Rd
E 898th Rd
E 899th Rd
E 900th Rd
E 901st Rd
E 902nd Rd
E 903rd Rd
E 904th Rd
E 905th Rd
E 906th Rd
E 907th Rd
E 908th Rd
E 909th Rd
E 910th Rd
E 911th Rd
E 912th Rd
E 913th Rd
E 914th Rd
E 915th Rd
E 916th Rd
E 917th Rd
E 918th Rd
E 919th Rd
E 920th Rd
E 921st Rd
E 922nd Rd
E 923rd Rd
E 924th Rd
E 925th Rd
E 926th Rd
E 927th Rd
E 928th Rd
E 929th Rd
E 930th Rd
E 931st Rd
E 932nd Rd
E 933rd Rd
E 934th Rd
E 935th Rd
E 936th Rd
E 937th Rd
E 938th Rd
E 939th Rd
E 940th Rd
E 941st Rd
E 942nd Rd
E 943rd Rd
E 944th Rd
E 945th Rd
E 946th Rd
E 947th Rd
E 948th Rd
E 949th Rd
E 950th Rd
E 951st Rd
E 952nd Rd
E 953rd Rd
E 954th Rd
E 955th Rd
E 956th Rd
E 957th Rd
E 958th Rd
E 959th Rd
E 960th Rd
E 961st Rd
E 962nd Rd
E 963rd Rd
E 964th Rd
E 965th Rd
E 966th Rd
E 967th Rd
E 968th Rd
E 969th Rd
E 970th Rd
E 971st Rd
E 972nd Rd
E 973rd Rd
E 974th Rd
E 975th Rd
E 976th Rd
E 977th Rd
E 978th Rd
E 979th Rd
E 980th Rd
E 981st Rd
E 982nd Rd
E 983rd Rd
E 984th Rd
E 985th Rd
E 986th Rd
E 987th Rd
E 988th Rd
E 989th Rd
E 990th Rd
E 991st Rd
E 992nd Rd
E 993rd Rd
E 994th Rd
E 995th Rd
E 996th Rd
E 997th Rd
E 998th Rd
E 999th Rd
E 1000th Rd
E 1001st Rd
E 1002nd Rd
E 1003rd Rd
E 1004th Rd
E 1005th Rd
E 1006th Rd
E 1007th Rd
E 1008th Rd
E 1009th Rd
E 1010th Rd
E 1011th Rd
E 1012th Rd
E 1013th Rd
E 1014th Rd
E 1015th Rd
E 1016th Rd
E 1017th Rd
E 1018th Rd
E 1019th Rd
E 1020th Rd
E 1021st Rd
E 1022nd Rd
E 1023rd Rd
E 1024th Rd
E 1025th Rd
E 1026th Rd
E 1027th Rd
E 1028th Rd
E 1029th Rd
E 1030th Rd
E 1031st Rd
E 1032nd Rd
E 1033rd Rd
E 1034th Rd
E 1035th Rd
E 1036th Rd
E 1037th Rd
E 1038th Rd
E 1039th Rd
E 1040th Rd
E 1041st Rd
E 1042nd Rd
E 1043rd Rd
E 1044th Rd
E 1045th Rd
E 1046th Rd
E 1047th Rd
E 1048th Rd
E 1049th Rd
E 1050th Rd
E 1051st Rd
E 1052nd Rd
E 1053rd Rd
E 1054th Rd
E 1055th Rd
E 1056th Rd
E 1057th Rd
E 1058th Rd
E 1059th Rd
E 1060th Rd
E 1061st Rd
E 1062nd Rd
E 1063rd Rd
E 1064th Rd
E 1065th Rd
E 1066th Rd
E 1067th Rd
E 1068th Rd
E 1069th Rd
E 1070th Rd
E 1071st Rd
E 1072nd Rd
E 1073rd Rd
E 1074th Rd
E 1075th Rd
E 1076th Rd
E 1077th Rd
E 1078th Rd
E 1079th Rd
E 1080th Rd
E 1081st Rd
E 1082nd Rd
E 1083rd Rd
E 1084th Rd
E 1085th Rd
E 1086th Rd
E 1087th Rd
E 1088th Rd
E 1089th Rd
E 1090th Rd
E 1091st Rd
E 1092nd Rd
E 1093rd Rd
E 1094th Rd
E 1095th Rd
E 1096th Rd
E 1097th Rd
E 1098th Rd
E 1099th Rd
E 1100th Rd
E 1101st Rd
E 1102nd Rd
E 1103rd Rd
E 1104th Rd
E 1105th Rd
E 1106th Rd
E 1107th Rd
E 1108th Rd
E 1109th Rd
E 1110th Rd
E 1111th Rd
E 1112th Rd
E 1113th Rd
E 1114th Rd
E 1115th Rd
E 1116th Rd
E 1117th Rd
E 1118th Rd
E 1119th Rd
E 1120th Rd
E 1121st Rd
E 1122nd Rd
E 1123rd Rd
E 1124th Rd
E 1125th Rd
E 1126th Rd
E 1127th Rd
E 1128th Rd
E 1129th Rd
E 1130th Rd
E 1131st Rd
E 1132nd Rd
E 1133rd Rd
E 1134th Rd
E 1135th Rd
E 1136th Rd
E 1137th Rd
E 1138th Rd
E 1139th Rd
E 1140th Rd
E 1141st Rd
E 1142nd Rd
E 1143rd Rd
E 1144th Rd
E 1145th Rd
E 1146th Rd
E 1147th Rd
E 1148th Rd
E 1149th Rd
E 1150th Rd
E 1151st Rd
E 1152nd Rd
E 1153rd Rd
E 1154th Rd
E 1155th Rd
E 1156th Rd
E 1157th Rd
E 1158th Rd
E 1159th Rd
E 1160th Rd
E 1161st Rd
E 1162nd Rd
E 1163rd Rd
E 1164th Rd
E 1165th Rd
E 1166th Rd
E 1167th Rd
E 1168th Rd
E 1169th Rd
E 1170th Rd
E 1171st Rd
E 1172nd Rd
E 1173rd Rd
E 1174th Rd
E 1175th Rd
E 1176th Rd
E 1177th Rd
E 1178th Rd
E 1179th Rd
E 1180th Rd
E 1181st Rd
E 1182nd Rd
E 1183rd Rd
E 1184th Rd
E 1185th Rd
E 1186th Rd
E 1187th Rd
E 1188th Rd
E 1189th Rd
E 1190th Rd
E 1191st Rd
E 1192nd Rd
E 1193rd Rd
E 1194th Rd
E 1195th Rd
E 1196th Rd
E 1197th Rd
E 1198th Rd
E 1199th Rd
E 1200th Rd
E 1201st Rd
E 1202nd Rd
E 1203rd Rd
E 1204th Rd
E 1205th Rd
E 1206th Rd
E 1207th Rd
E 1208th Rd
E 1209th Rd
E 1210th Rd
E 1211th Rd
E 1212th Rd
E 1213th Rd
E 1214th Rd
E 1215th Rd
E 1216th Rd
E 1217th Rd
E 1218th Rd
E 1219th Rd
E 1220th Rd
E 1221st Rd
E 1222nd Rd
E 1223rd Rd
E 1224th Rd
E 1225th Rd
E 1226th Rd
E 1227th Rd
E 1228th Rd
E 1229th Rd
E 1230th Rd
E 1231st Rd
E 1232nd Rd
E 1233rd Rd
E 1234th Rd
E 1235th Rd
E 1236th Rd
E 1237th Rd
E 1238th Rd
E 1239th Rd
E 1240th Rd
E 1241st Rd
E 1242nd Rd
E 1243rd Rd
E 1244th Rd
E 1245th Rd
E 1246th Rd
E 1247th Rd
E 1248th Rd
E 1249th Rd
E 1250th Rd
E 1251st Rd
E 1252nd Rd
E 1253rd Rd
E 1254th Rd
E 1255th Rd
E 1256th Rd
E 1257th Rd
E 1258th Rd
E 1259th Rd
E 1260th Rd
E 1261st Rd
E 1262nd Rd
E 1263rd Rd
E 1264th Rd
E 1265th Rd
E 1266th Rd
E 1267th Rd
E 1268th Rd
E 1269th Rd
E 1270th Rd
E 1271st Rd
E 1272nd Rd
E 1273rd Rd
E 1274th Rd
E 1275th Rd
E 1276th Rd
E 1277th Rd
E 1278th Rd
E 1279th Rd
E 1280th Rd
E 1281st Rd
E 1282nd Rd
E 1283rd Rd
E 1284th Rd
E 1285th Rd
E 1286th Rd
E 1287th Rd
E 1288th Rd
E 1289th Rd
E 1290th Rd
E 1291st Rd
E 1292nd Rd
E 1293rd Rd
E 1294th Rd
E 1295th Rd
E 1296th Rd
E 1297th Rd
E 1298th Rd
E 1299th Rd
E 1300th Rd
E 1301st Rd
E 1302nd Rd
E 1303rd Rd
E 1304th Rd
E 1305th Rd
E 1306th Rd
E 1307th Rd
E 1308th Rd
E 1309th Rd
E 1310th Rd
E 1311th Rd
E 1312th Rd
E 1313th Rd
E 1314th Rd
E 1315th Rd
E 1316th Rd
E 1317th Rd
E 1318th Rd
E 1319th Rd
E 1320th Rd
E 1321st Rd
E 1322nd Rd
E 1323rd Rd
E 1324th Rd
E 1325th Rd
E 1326th Rd
E 1327th Rd
E 1328th Rd
E 1329th Rd
E 1330th Rd
E 1331st Rd
E 1332nd Rd
E 1333rd Rd
E 1334th Rd
E 1335th Rd
E 1336th Rd
E 1337th Rd
E 1338th Rd
E 1339th Rd
E 1340th Rd
E 1341st Rd
E 1342nd Rd
E 1343rd Rd
E 1344th Rd
E 1345th Rd
E 1346th Rd
E 1347th Rd
E 1348th Rd
E 1349th Rd
E 1350th Rd
E 1351st Rd
E 1352nd Rd
E 1353rd Rd
E 1354th Rd
E 1355th Rd
E 1356th Rd
E 1357th Rd
E 1358th Rd
E 1359th Rd
E 1360th Rd
E 1361st Rd
E 1362nd Rd
E 1363rd Rd
E 1364th Rd
E 1365th Rd
E 1366th Rd
E 1367th Rd
E 1368th Rd
E 1369th Rd
E 1370th Rd
E 1371st Rd
E 1372nd Rd
E 1373rd Rd
E 1374th Rd
E 1375th Rd
E 1376th Rd
E 1377th Rd
E 1378th Rd
E 1379th Rd
E 1380th Rd
E 1381st Rd
E 1382nd Rd
E 1383rd Rd
E 1384th Rd
E 1385th Rd
E 1386th Rd
E 1387th Rd
E 1388th Rd
E 1389th Rd
E 1390th Rd
E 1391st Rd
E 1392nd Rd
E 1393rd Rd
E 1394th Rd
E 1395th Rd
E 1396th Rd
E 1397th Rd
E 1398th Rd
E 1399th Rd
E 1400th Rd
E 1401st Rd
E 1402nd Rd
E 1403rd Rd
E 1404th Rd
E 1405th Rd
E 1406th Rd
E 1407th Rd
E 1408th Rd
E 1409th Rd
E 1410th Rd
E 1411th Rd
E 1412th Rd
E 1413th Rd
E 1414th Rd
E 1415th Rd
E 1416th Rd
E 1417th Rd
E 1418th Rd
E 1419th Rd
E 1420th Rd
E 1421st Rd
E 1422nd Rd
E 1423rd Rd
E 1424th Rd
E 1425th Rd
E 1426th Rd
E 1427th Rd
E 1428th Rd
E 1429th Rd
E 1430th Rd
E 1431st Rd
E 1432nd Rd
E 1433rd Rd
E 1434th Rd
E 1435th Rd
E 1436th Rd
E 1437th Rd
E 1438th Rd
E 1439th Rd
E 1440th Rd
E 1441st Rd
E 1442nd Rd
E 1443rd Rd
E 1444th Rd
E 1445th Rd
E 1446th Rd
E 1447th Rd
E 1448th Rd
E 1449th Rd
E 1450th Rd
E 1451st Rd
E 1452nd Rd
E 1453rd Rd
E 1454th Rd
E 1455th Rd
E 1456th Rd
E 1457th Rd
E 1458th Rd
E 1459th Rd
E 1460th Rd
E 1461st Rd
E 1462nd Rd
E 1463rd Rd
E 1464th Rd
E 1465th Rd
E 1466th Rd
E 1467th Rd
E 1468th Rd
E 1469th Rd
E 1470th Rd
E 1471st Rd
E 1472nd Rd
E 1473rd Rd
E 1474th Rd
E 1475th Rd
E 1476th Rd
E 1477th Rd
E 1478th Rd
E 1479th Rd
E 1480th Rd
E 1481st Rd
E 1482nd Rd
E 1483rd Rd
E 1484th Rd
E 1485th Rd
E 1486th Rd
E 1487th Rd
E 1488th Rd
E 1489th Rd
E 1490th Rd
E 1491st Rd
E 1492nd Rd
E 1493rd Rd
E 1494th Rd
E 1495th Rd
E 1496th Rd
E 1497th Rd
E 1498th Rd
E 1499th Rd
E 1500th Rd
E 1501st Rd
E 1502nd Rd
E 1503rd Rd
E 1504th Rd
E 1505th Rd
E 1506th Rd
E 1507th Rd
E 1508th Rd
E 1509th Rd
E 1510th Rd
E 1511th Rd
E 1512th Rd
E 1513th Rd
E 1514th Rd
E 1515th Rd
E 1516th Rd
E 1517th Rd
E 1518th Rd
E 1519th Rd
E 1520th Rd
E 1521st Rd
E 1522nd Rd
E 1523rd Rd
E 1524th Rd
E 1525th Rd
E 1526th Rd
E 1527th Rd
E 1528th Rd
E 1529th Rd
E 1530th Rd
E 1531st Rd
E 1532nd Rd
E 1533rd Rd
E 1534th Rd
E 1535th Rd
E 1536th Rd
E 1537th Rd
E 1538th Rd
E 1539th Rd
E 1540th Rd
E 1541st Rd
E 1542nd Rd
E 1543rd Rd
E 1544th Rd
E 1545th Rd
E 1546th Rd
E 1547th Rd
E 1548th Rd
E 1549th Rd
E 1550th Rd
E 1551st Rd
E 1552nd Rd
E 1553rd Rd
E 1554th Rd
E 1555th Rd
E 1556th Rd
E 1557th Rd
E 1558th Rd
E 1559th Rd
E 1560th Rd
E 1561st Rd
E 1562nd Rd
E 1563rd Rd
E 1564th Rd
E 1565th Rd
E 1566th Rd
E 1567th Rd
E 1568th Rd
E 1569th Rd
E 1570th Rd
E 1571st Rd
E 1572nd Rd
E 1573rd Rd
E 1574th Rd
E 1575th Rd
E 1576th Rd
E 1577th Rd
E 1578th Rd
E 1579th Rd
E 1580th Rd
E 1581st Rd
E 1582nd Rd
E 1583rd Rd
E 1584th Rd
E 1585th Rd
E 1586th Rd
E 1587th Rd
E 1588th Rd
E 1589th Rd
E 1590th Rd
E 1591st Rd
E 1592nd Rd
E 1593rd Rd
E 1594th Rd
E 1595th Rd
E 1596th Rd
E 1597th Rd
E 1598th Rd
E 1599th Rd
E 1600th Rd
E 1601st Rd
E 1602nd Rd
E 1603rd Rd
E 1604th Rd
E 1605th Rd
E 1606th Rd
E 1607th Rd
E 1608th Rd
E 1609th Rd
E 1610th Rd
E 1611th Rd
E 1612th Rd
E 1613th Rd
E 1614th Rd
E 1615th Rd
E 1616th Rd
E 1617th Rd
E 1618th Rd
E 1619th Rd
E 1620th Rd
E 1621st Rd
E 1622nd Rd
E 1623rd Rd
E 1624th Rd
E 1625th Rd
E 1626th Rd
E 1627th Rd
E 1628th Rd
E 1629th Rd
E 1630th Rd
E 1631st Rd
E 1632nd Rd
E 1633rd Rd
E 1634th Rd
E 1635th Rd
E 1636th Rd
E 1637th Rd
E 1638th Rd
E 1639th Rd
E 1640th Rd
E 1641st Rd
E 1642nd Rd
E 1643rd Rd
E 1644th Rd
E 1645th Rd
E 1646th Rd
E 1647th Rd
E 1648th Rd
E 1649th Rd
E 1650th Rd
E 1651st Rd
E 1652nd Rd
E 1653rd Rd
E 1654th Rd
E 1655th Rd
E 1656th Rd
E 1657th Rd
E 1658th Rd
E 1659th Rd
E 1660th Rd
E 1661st Rd
E 1662nd Rd
E 1663rd Rd
E 1664th Rd
E 1665th Rd
E 1666th Rd
E 1667th Rd
E 1668th Rd
E 1669th Rd
E 1670th Rd
E 1671st Rd
E 1672nd Rd
E 1673rd Rd
E 1674th Rd
E 1675th Rd
E 1676th Rd
E 1677th Rd
E 1678th Rd
E 1679th Rd
E 1680th Rd
E 1681st Rd
E 1682nd Rd
E 1683rd Rd
E 1684th Rd
E 1685th Rd
E 1686th Rd
E 1687th Rd
E 1688th Rd
E 1689th Rd
E 1690th Rd
E 1691st Rd
E 1692nd Rd
E 1693rd Rd
E 1694th Rd
E 1695th Rd
E 1696th Rd
E 1697th Rd
E 1698th Rd
E 1699th Rd
E 1700th Rd
E 1701st Rd
E 1702nd Rd
E 1703rd Rd
E 1704th Rd
E 1705th Rd
E 1706th Rd
E 1707th Rd
E 1708th Rd
E 1709th Rd
E 1710th Rd
E 1711th Rd
E 1712th Rd
E 1713th Rd
E 1714th Rd
E 1715th Rd
E 1716th Rd
E 1717th Rd
E 1718th Rd
E 1719th Rd
E 1720th Rd
E 1721st Rd
E 1722nd Rd
E 1723rd Rd
E 1724th Rd
E 1725th Rd
E 1726th Rd
E 1727th Rd
E 1728th Rd
E 1729th Rd
E 1730th Rd
E 1731st Rd
E 1732nd Rd
E 1733rd Rd
E 1734th Rd
E 1735th Rd
E 1736th Rd
E 1737th Rd
E 1738th Rd
E 1739th Rd
E 1740th Rd
E 1741st Rd
E 1742nd Rd
E 1743rd Rd
E 1744th Rd
E 1745th Rd
E 1746th Rd
E 1747th Rd
E 1748th Rd
E 1749th Rd
E 1750th Rd
E 1751st Rd
E 1752nd Rd
E 1753rd Rd
E 1754th Rd
E 1755th Rd
E 1756th Rd
E 1757th Rd
E 1758th Rd
E 1759th Rd
E 1760th Rd
E 1761st Rd
E 1762nd Rd
E 1763rd Rd
E 1764th Rd
E 1765th Rd
E 1766th Rd
E 1767th Rd
E 1768th Rd
E 1769th Rd
E 1770th Rd
E 1771st Rd
E 1772nd Rd
E 1773rd Rd
E 1774th Rd
E 1775th Rd
E 1776th Rd
E 1777th Rd
E 1778th Rd
E 1779th Rd
E 1780th Rd
E 1781st Rd
E 1782nd Rd
E 1783rd Rd
E 1784th Rd
E 1785th Rd
E 1786th Rd
E 1787th Rd
E 1788th Rd
E 1789th Rd
E 1790th Rd
E 1791st Rd
E 1792nd Rd
E 1793rd Rd
E 1794th Rd
E 1795th Rd
E 1796th Rd
E 1797th Rd
E 1798th Rd
E 1799th Rd
E 1800th Rd
E 1801st Rd
E 1802nd Rd
E 1803rd Rd
E 1804th Rd
E 1805th Rd
E 1806th Rd
E 1807th Rd
E 1808th Rd
E 1809th Rd
E 1810th Rd
E 1811th Rd
E 1812th Rd
E 1813th Rd
E 1814th Rd
E 1815th Rd
E

GOVERNMENTAL UNIT REFERENCE MAP (2020): LaSalle County, IL

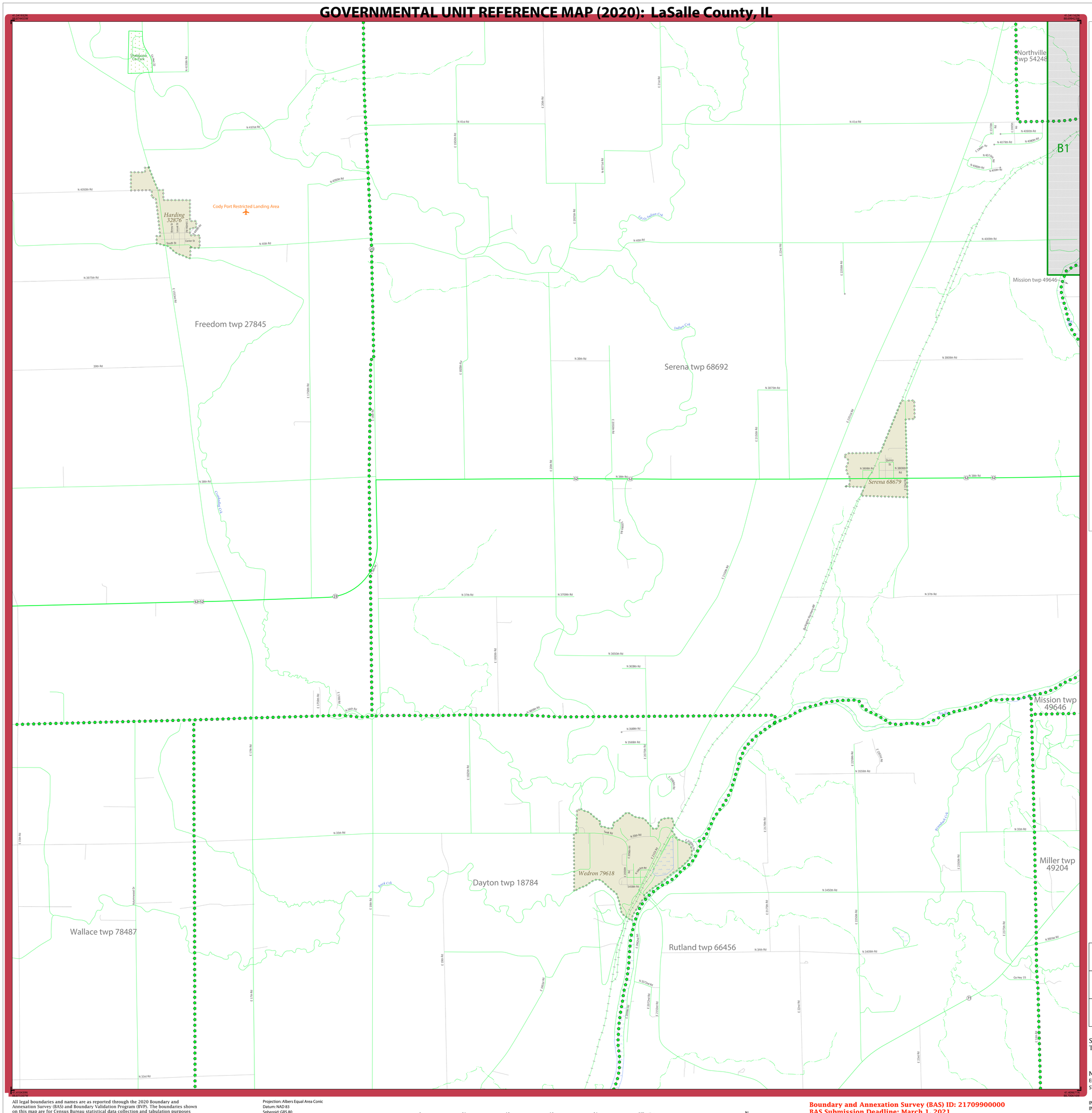

LEGEND

SYMBOL DESCRIPTION	SYMBOL	LABEL STYLE
Federal American Indian Reservation		L'ANSE RESERVATION (TA 1880)
Off-Reservation Trust Land		T1880
American Indian Tribal Subdivision		SHONTO (620)
Alaska Native Regional Corporation (ANRC)		*NANA ANRC 52120*
State (or statistically equivalent entity)		NEW YORK 36
County (or statistically equivalent entity)		ERIE 029
Minor Civil Division (MCD)[1]		Lee town 41460
Census County Division (CCD)[2]		*Jemez CCD 91650*
Consolidated City		MILFORD 47500
Incorporated Place[3]		Davis 18100
Census Designated Place (CDP)[2]		*Cochiti 16560*

DESCRIPTION	SYMBOL	DESCRIPTION	SYMBOL
Interstate	5	Water Body	*Pleasant Lake*
U.S. Highway	2	Swamp or Marsh	*Okefenokee Swamp*
State Highway	4	Glacier	*Bering Glacier*
Other Road	Marsh Ln	Airport, Airfield, or Helicopter Landing Pad	Donald Airport
Cul-de-sac		College or University	Coll/Univ
Circle		Military	Fort Belvoir
Geographic Offset or Corridor		Prison or Juvenile Detention Center	P/JDC
4WD Trail, Stairway, Alley, Walkway, or Ferry		Cemetery	Powell Cmtry
Railroad	Southern RR	Golf Course	Pinehurst GlfCrs
Pipeline or Power Line		National Park or Forest	Yosemite NP
Ridge or Fence		Other Park	St Francis Park
Property Line or Nonvisible Boundary		Outside Subject Area	
Perennial Stream	*Tumbling Cr*	Inset Area	A1
Intermittent Stream	*Piney Cr*		
Mountain Peak or Hill	*Mt. Baker*		

Where state, county, and/or MCD/CCD boundaries coincide, the map shows the boundary symbol for only the highest-ranking of these boundaries. Where American Indian reservation and American Indian tribal subdivision boundaries coincide, the map shows only the American Indian reservation boundaries.

Entity names are followed by either their FIPS code or census code; parentheses indicate a census code.

1 'MCD*' indicates a false MCD. These are for Census Bureau use only.

2 The CCD and CDP boundaries represent statistical entities only and are not updated through the BAS.

3 Incorporated place name color corresponds to the incorporated place fill color.

Due to space limitations, some road names, along with other feature and geography names on the map, may not be shown.

The Census Bureau stores primary and alternate road names, but only primary road names are used to label the roads on these maps.

Key to Adjacent Sheets

2	3	4
6	7	8
10	11	12

Sheet Location within Entity

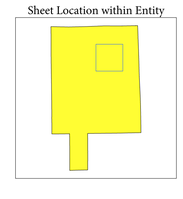

Sheet 7 of 21 PARENT sheets
Total Sheets: 27 (Index 1; Parent 21; Inset 5)

NAME: LaSalle County (099)
ENTITY TYPE: County or statistically equivalent entity
ST: Illinois (17)

INDEX OR PARENT SHEET #: 007
INSET SHEET #: 000000

2020 COUNTY REF MAP (PARENT)

5340217099000000007000000

All legal boundaries and names are as reported through the 2020 Boundary and Annexation Survey (BAS) and Boundary Validation Program (BVP). The boundaries shown on this map are for Census Bureau statistical data collection and tabulation purposes only; their depiction and designation for statistical purposes does not constitute a determination of jurisdictional authority or rights of ownership or entitlement.

Data Source: U.S. Census Bureau's MAF/TIGER database (TAB20), November 2020
Created by: Geography Division: December 09, 2020

U.S. DEPARTMENT OF COMMERCE U.S. Census Bureau

Projection: Albers Equal Area Conic
Datum: NAD 83
Spheroid: GRS 80
1st Standard Parallel: 37 53 35
2nd Standard Parallel: 41 35 07
Central Meridian: -89 18 43
Latitude of Projection's Origin: 36 58 12
False Easting: 0
False Northing: 0

0 0.6 1.2 1.8 2.4 3 Kilometers
0 0.4 0.8 1.2 1.6 2 Miles
The plotted map scale is 1:20,000

N W E S

Boundary and Annexation Survey (BAS) ID: 21709900000
BAS Submission Deadline: March 1, 2021

PDF versions of the BAS maps are available at:
www.census.gov/programs-surveys/bas/geographies.html

For more information, or to request additional maps, please email geo.bas@census.gov, call 1-800-972-5651, or visit www.census.gov/programs-surveys/bas.html.

United States Census Bureau

GOVERNMENTAL UNIT REFERENCE MAP (2020): LaSalle County, IL

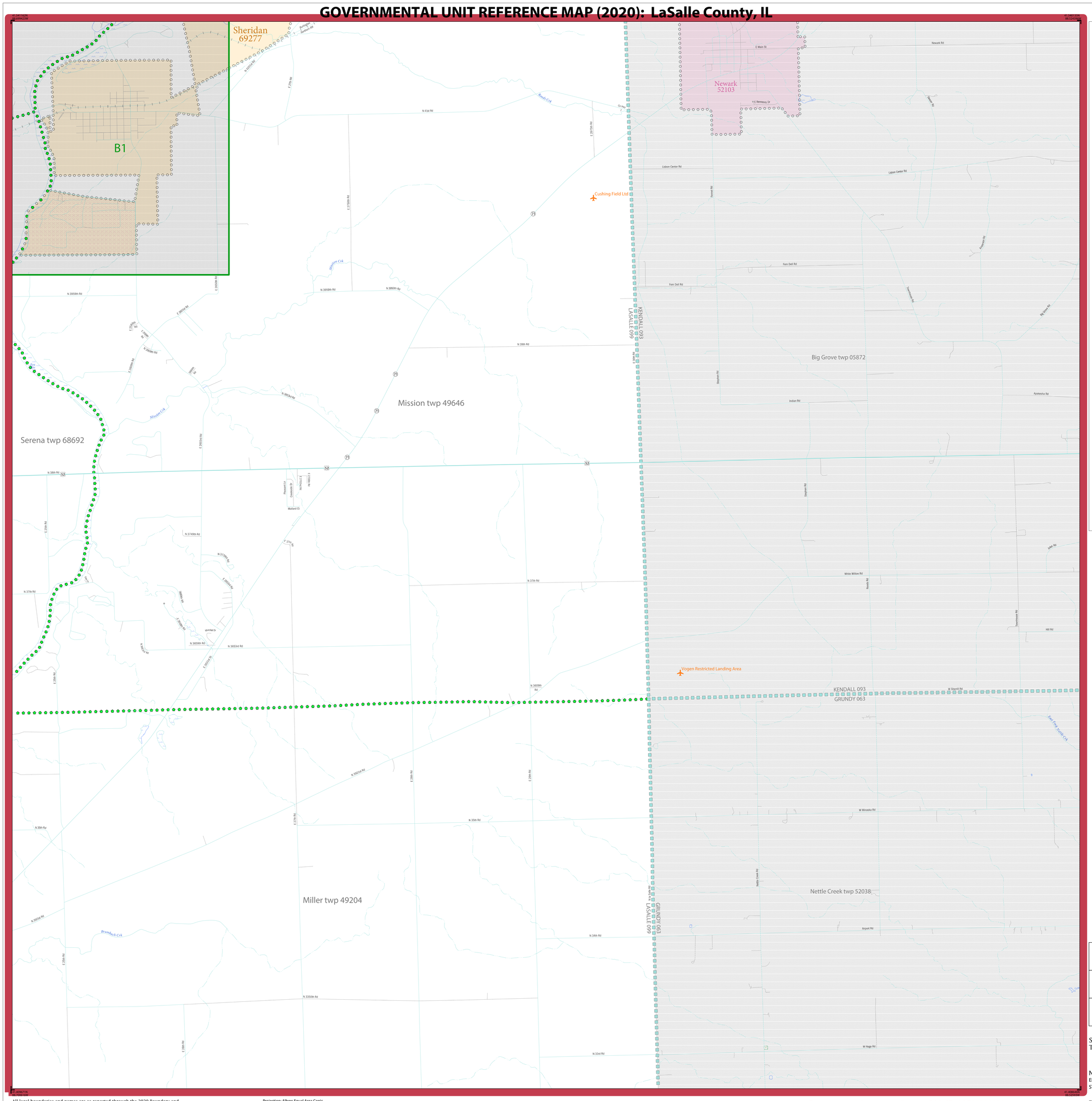

LEGEND

SYMBOL DESCRIPTION	SYMBOL	LABEL STYLE
Federal American Indian Reservation		L'ANSE RESERVATION (TA 1880)
Off-Reservation Trust Land		T1880
American Indian Tribal Subdivision		SHONTO (620)
Alaska Native Regional Corporation (ANRC)		*NANA ANRC 52120*
State (or statistically equivalent entity)		NEW YORK 36
County (or statistically equivalent entity)		ERIE 029
Minor Civil Division (MCD)[1]		Lee town 41460
Census County Division (CCD)[2]		*Jemez CCD 91650*
Consolidated City		MILFORD 47500
Incorporated Place[3]		Davis 18100
Census Designated Place (CDP)[2]		*Cochiti 16560*

DESCRIPTION	SYMBOL	DESCRIPTION	SYMBOL
Interstate	5	Water Body	*Pleasant Lake*
U.S. Highway	2	Swamp or Marsh	*Okefenokee Swamp*
State Highway	4	Glacier	*Bering Glacier*
Other Road	Marsh Ln	Airport, Airfield, or Helicopter Landing Pad	Dönärd Airfield
Cul-de-sac		College or University	Coll/Univ
Circle		Military	Fort Belvoir
Geographic Offset or Corridor		Prison or Juvenile Detention Center	P/JDC
4WD Trail, Stairway, Alley, Walkway, or Ferry		Cemetery	Powell Cmtry
Railroad	Southern RR	Golf Course	Pinehurst GlfCrs
Pipeline or Power Line		National Park or Forest	Yosemite NP
Ridge or Fence		Other Park	St Francis Park
Property Line or Nonvisible Boundary		Outside Subject Area	
Perennial Stream	*Tumbling Cr*	Inset Area	A1
Intermittent Stream	*Piney Cr*		
Mountain Peak or Hill	*Mt. Baker*		

Where state, county, and/or MCD/CCD boundaries coincide, the map shows the boundary symbol for only the highest-ranking of these boundaries. Where American Indian reservation and American Indian tribal subdivision boundaries coincide, the map shows only the American Indian reservation boundaries.

Entity names are followed by either their FIPS code or census code; parentheses indicate a census code.

1 'MCD" indicates a false MCD. These are for Census Bureau use only.

2 The CCD and CDP boundaries represent statistical entities only and are not updated through the BAS.

3 Incorporated place name color corresponds to the incorporated place fill color.

Due to space limitations, some road names, along with other feature and geography names on the map, may not be shown.

The Census Bureau stores primary and alternate road names, but only primary road names are used to label the roads on these maps.

Key to Adjacent Sheets

3	4	
7	8	
11	12	

Sheet Location within Entity

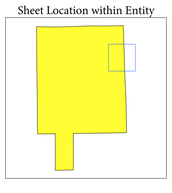

Sheet 8 of 21 PARENT sheets
Total Sheets: 27 (Index 1; Parent 21; Inset 5)

NAME: LaSalle County (099)
ENTITY TYPE: County or statistically equivalent entity
ST: Illinois (17)

INDEX OR PARENT SHEET #: 008
INSET SHEET #: 000000

2020 COUNTY REF MAP (PARENT)

5340217099000000008000000

All legal boundaries and names are as reported through the 2020 Boundary and Annexation Survey (BAS) and Boundary Validation Program (BVP). The boundaries shown on this map are for Census Bureau statistical data collection and tabulation purposes only; their depiction and designation for statistical purposes does not constitute a determination of jurisdictional authority or rights of ownership or entitlement.

Data Source: U.S. Census Bureau's MAF/TIGER database (TAB20), November 2020
Created by: Geography Division: December 09, 2020

U.S. DEPARTMENT OF COMMERCE U.S. Census Bureau

Projection: Albers Equal Area Conic
Datum: NAD 83
Spheroid: GRS 80
1st Standard Parallel: 37 53 35
2nd Standard Parallel: 41 35 07
Central Meridian: -89 18 43
Latitude of Projection's Origin: 36 58 12
False Easting: 0
False Northing: 0

0 0.6 1.2 1.8 2.4 3 Kilometers
0 0.4 0.8 1.2 1.6 2 Miles
The plotted map scale is 1:20,000

N W E S

Boundary and Annexation Survey (BAS) ID: 21709900000
BAS Submission Deadline: March 1, 2021

PDF versions of the BAS maps are available at:
www.census.gov/programs-surveys/bas/geographies.html

For more information, or to request additional maps, please email geo.bas@census.gov, call 1-800-972-5651, or visit www.census.gov/programs-surveys/bas.html.

GOVERNMENTAL UNIT REFERENCE MAP (2020): LaSalle County, IL

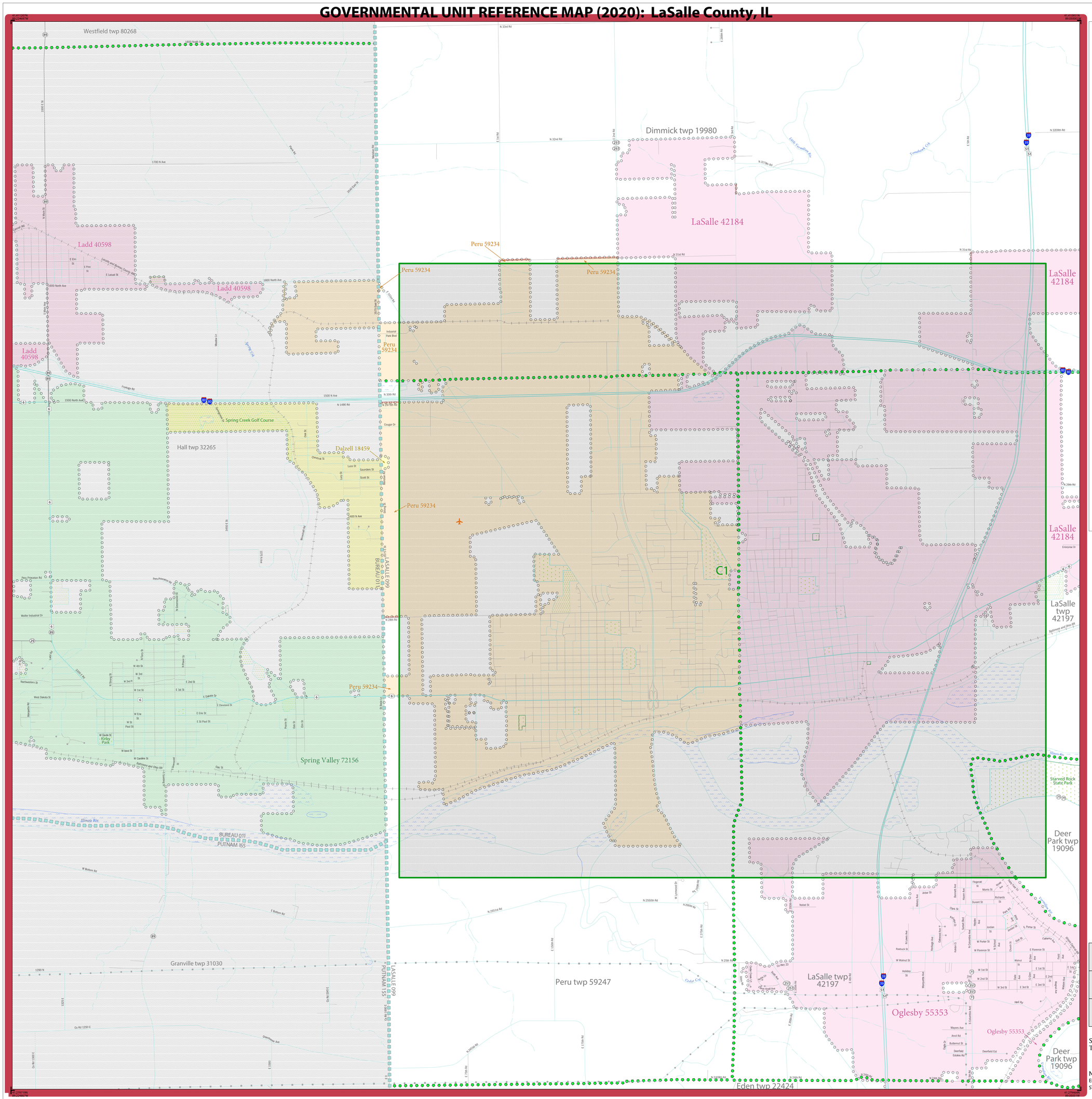

LEGEND

SYMBOL DESCRIPTION	SYMBOL	LABEL STYLE
Federal American Indian Reservation		L'ANSE RESERVATION (TA 1880)
Off-Reservation Trust Land		T1880
American Indian Tribal Subdivision		SHONTO (620)
Alaska Native Regional Corporation (ANRC)		*NANA ANRC 52120*
State (or statistically equivalent entity)		NEW YORK 36
County (or statistically equivalent entity)		ERIE 029
Minor Civil Division (MCD)[1]		Lee town 41460
Census County Division (CCD)[2]		*Jemez CCD 91650*
Consolidated City		MILFORD 47500
Incorporated Place[3]		Davis 18100
Census Designated Place (CDP)[2]		*Cochiti 16560*

DESCRIPTION	SYMBOL
Interstate	
U.S. Highway	
State Highway	
Other Road	Marsh Ln
Cul-de-sac	
Circle	
Geographic Offset or Corridor	
4WD Trail, Stairway, Alley, Walkway, or Ferry	
Railroad	Southern RR
Pipeline or Power Line	
Ridge or Fence	
Property Line or Nonvisible Boundary	
Perennial Stream	*Tumbling Cr*
Intermittent Stream	*Piney Cr*
Mountain Peak or Hill	*Mt. Baker*

DESCRIPTION	SYMBOL
Water Body	*Pleasant Lake*
Swamp or Marsh	*Okefenokee Swamp*
Glacier	*Bering Glacier*
Airport, Airfield, or Helicopter Landing Pad	*Dönärd Airfield*
College or University	Coll/Univ
Military	Fort Belvoir
Prison or Juvenile Detention Center	P/JDC
Cemetery	Powell Cmtry
Golf Course	Pinehurst GlfCrs
National Park or Forest	Yosemite NP
Other Park	St Francis Park
Outside Subject Area	
Inset Area	A1

Where state, county, and/or MCD/CCD boundaries coincide, the map shows the boundary symbol for only the highest-ranking of these boundaries. Where American Indian reservation and American Indian tribal subdivision boundaries coincide, the map shows only the American Indian reservation boundaries.

Entity names are followed by either their FIPS code or census code; parentheses indicate a census code.

1 "MCD" indicates a false MCD. These are for Census Bureau use only.

2 The CCD and CDP boundaries represent statistical entities only and are not updated through the BAS.

3 Incorporated place name color corresponds to the incorporated place fill color.

Due to space limitations, some road names, along with other feature and geography names on the map, may not be shown.

The Census Bureau stores primary and alternate road names, but only primary road names are used to label the roads on these maps.

Key to Adjacent Sheets

	5	6
	9	10
	13	14

Sheet Location within Entity

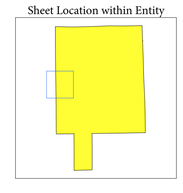

Sheet 9 of 21 PARENT sheets
Total Sheets: 27 (Index 1; Parent 21; Inset 5)

NAME: LaSalle County (099)
ENTITY TYPE: County or statistically equivalent entity
ST: Illinois (17)

INDEX OR PARENT SHEET #: 009
INSET SHEET #: 000000

2020 COUNTY REF MAP (PARENT)

5340217099000000009000000

All legal boundaries and names are as reported through the 2020 Boundary and Annexation Survey (BAS) and Boundary Validation Program (BVP). The boundaries shown on this map are for Census Bureau statistical data collection and tabulation purposes only; their depiction and designation for statistical purposes does not constitute a determination of jurisdictional authority or rights of ownership or entitlement.

Data Source: U.S. Census Bureau's MAF/TIGER database (TAB20), November 2020
Created by Geography Division: December 09, 2020

U.S. DEPARTMENT OF COMMERCE U.S. Census Bureau

Projection: Albers Equal Area Conic
Datum: NAD 83
Spheroid: GRS 80
1st Standard Parallel: 37 53 35
2nd Standard Parallel: 41 35 07
Central Meridian: -89 18 43
Latitude of Projection's Origin: 36 58 12
False Easting: 0
False Northing: 0

0 0.6 1.2 1.8 2.4 3 Kilometers
0 0.4 0.8 1.2 1.6 2 Miles
The plotted map scale is 1:20,000

N W E S

Boundary and Annexation Survey (BAS) ID: 21709900000
BAS Submission Deadline: March 1, 2021

PDF versions of the BAS maps are available at:
www.census.gov/programs-surveys/bas/geographies.html

For more information, or to request additional maps, please email geo.bas@census.gov, call 1-800-972-5651, or visit www.census.gov/programs-surveys/bas.html.

United States Census Bureau

GOVERNMENTAL UNIT REFERENCE MAP (2020): LaSalle County, IL

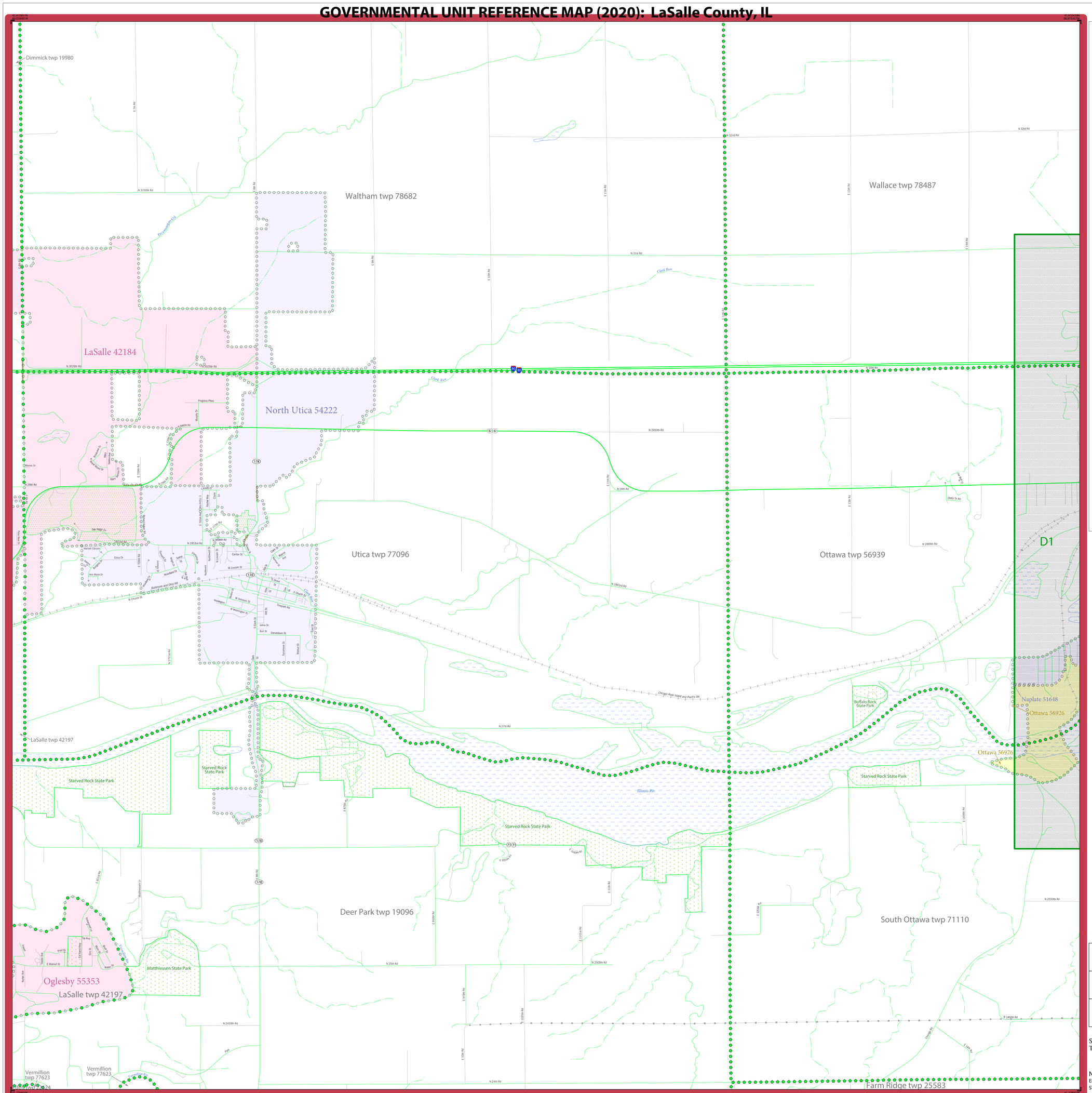

LEGEND

SYMBOL DESCRIPTION	SYMBOL	LABEL STYLE
Federal American Indian Reservation		L'ANSE RESERVATION (TA 1880)
Off-Reservation Trust Land		T1880
American Indian Tribal Subdivision		SHONTO (620)
Alaska Native Regional Corporation (ANRC)		*NANA ANRC 52120*
State (or statistically equivalent entity)		NEW YORK 36
County (or statistically equivalent entity)		ERIE 029
Minor Civil Division (MCD)[1]		Lee town 41460
Census County Division (CCD)[2]		*Jemez CCD 91650*
Consolidated City		MILFORD 47500
Incorporated Place[3]		Davis 18100
Census Designated Place (CDP)[2]		*Cochiti 16560*

DESCRIPTION	SYMBOL	DESCRIPTION	SYMBOL
Interstate	5	Water Body	*Pleasant Lake*
U.S. Highway	2	Swamp or Marsh	*Okefenokee Swamp*
State Highway	4	Glacier	*Bering Glacier*
Other Road	Marsh Ln	Airport, Airfield, or Helicopter Landing Pad	*Dönärd Airfort*
Cul-de-sac		College or University	Coll/Univ
Circle		Military	Fort Belvoir
Geographic Offset or Corridor		Prison or Juvenile Detention Center	P/JDC
4WD Trail, Stairway, Alley, Walkway, or Ferry		Cemetery	Powell Cmtry
Railroad	Southern RR	Golf Course	Pinehurst GlfCrs
Pipeline or Power Line		National Park or Forest	Yosemite NP
Ridge or Fence		Other Park	St Francis Park
Property Line or Nonvisible Boundary		Outside Subject Area	
Perennial Stream	*Tumbling Cr*	Inset Area	A1
Intermittent Stream	*Piney Cr*		
Mountain Peak or Hill	*Mt. Baker*		

Where state, county, and/or MCD/CCD boundaries coincide, the map shows the boundary symbol for only the highest-ranking of these boundaries. Where American Indian reservation and American Indian tribal subdivision boundaries coincide, the map shows only the American Indian reservation boundaries.

Entity names are followed by either their FIPS code or census code; parentheses indicate a census code.

1 'MCD*' indicates a false MCD. These are for Census Bureau use only.

2 The CCD and CDP boundaries represent statistical entities only and are not updated through the BAS.

3 Incorporated place name color corresponds to the incorporated place fill color.

Due to space limitations, some road names, along with other feature and geography names on the map, may not be shown.

The Census Bureau stores primary and alternate road names, but only primary road names are used to label the roads on these maps.

Key to Adjacent Sheets

5	6	7
9	10	11
13	14	15

Sheet Location within Entity

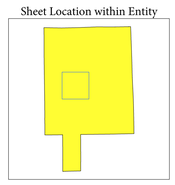

Sheet 10 of 21 PARENT sheets
Total Sheets: 27 (Index 1; Parent 21; Inset 5)

NAME: LaSalle County (099)
ENTITY TYPE: County or statistically equivalent entity
ST: Illinois (17)

INDEX OR PARENT SHEET #: 010
INSET SHEET #: 000000

2020 COUNTY REF MAP (PARENT)

5340217099000001000000

All legal boundaries and names are as reported through the 2020 Boundary and Annexation Survey (BAS) and Boundary Validation Program (BVP). The boundaries shown on this map are for Census Bureau statistical data collection and tabulation purposes only; their depiction and designation for statistical purposes does not constitute a determination of jurisdictional authority or rights of ownership or entitlement.

Data Source: U.S. Census Bureau's MAF/TIGER database (TAB20), November 2020
Created by Geography Division: December 09, 2020

U.S. DEPARTMENT OF COMMERCE U.S. Census Bureau

Projection: Albers Equal Area Conic
Datum: NAD 83
Spheroid: GRS 80
1st Standard Parallel: 37 53 35
2nd Standard Parallel: 41 35 07
Central Meridian: -89 18 43
Latitude of Projection's Origin: 36 58 12
False Easting: 0
False Northing: 0

0 0.6 1.2 1.8 2.4 3 Kilometers
0 0.4 0.8 1.2 1.6 2 Miles
The plotted map scale is 1:20,000

N W E S

Boundary and Annexation Survey (BAS) ID: 21709900000
BAS Submission Deadline: March 1, 2021

PDF versions of the BAS maps are available at:
www.census.gov/programs-surveys/bas/geographies.html

For more information, or to request additional maps, please email geo.bas@census.gov, call 1-800-972-5651, or visit www.census.gov/programs-surveys/bas.html.

United States Census Bureau

GOVERNMENTAL UNIT REFERENCE MAP (2020): LaSalle County, IL

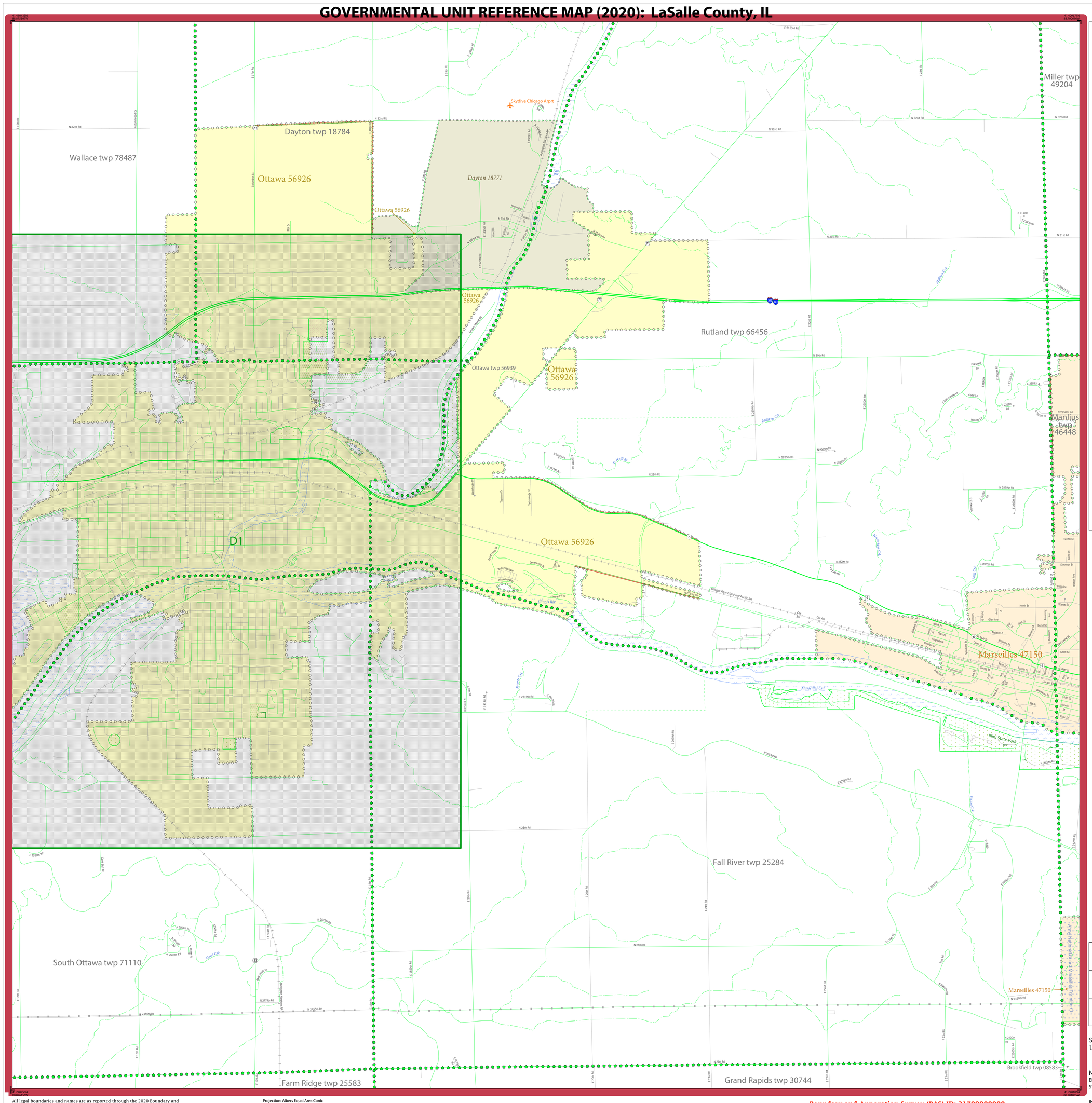

LEGEND

SYMBOL DESCRIPTION	SYMBOL	LABEL STYLE
Federal American Indian Reservation		L'ANSE RESERVATION (TA 1880)
Off-Reservation Trust Land		T1880
American Indian Tribal Subdivision		SHONTO (620)
Alaska Native Regional Corporation (ANRC)		*NANA ANRC 52120*
State (or statistically equivalent entity)		NEW YORK 36
County (or statistically equivalent entity)		ERIE 029
Minor Civil Division (MCD)[1]		Lee town 41460
Census County Division (CCD)[2]		*Jemez CCD 91650*
Consolidated City		MILFORD 47500
Incorporated Place[3]		Davis 18100
Census Designated Place (CDP)[2]		*Cochiti 16560*

DESCRIPTION	SYMBOL	DESCRIPTION	SYMBOL
Interstate	5	Water Body	*Pleasant Lake*
U.S. Highway	2	Swamp or Marsh	*Okefenokee Swamp*
State Highway	4	Glacier	*Bering Glacier*
Other Road	Marsh Ln	Airport, Airfield, or Helicopter Landing Pad	Dónard Airfoyh
Cul-de-sac		College or University	Coll/Univ
Circle		Military	Fort Belvoir
Geographic Offset or Corridor		Prison or Juvenile Detention Center	P/JDC
4WD Trail, Stairway, Alley, Walkway, or Ferry		Cemetery	Powell Cmtry
Railroad	Southern RR	Golf Course	Pinehurst GlfCs
Pipeline or Power Line		National Park or Forest	Yosemite NP
Ridge or Fence		Other Park	St Francis Park
Property Line or Nonvisible Boundary		Outside Subject Area	
Perennial Stream	*Tumbling Cr*	Inset Area	A1
Intermittent Stream	*Piney Cr*		
Mountain Peak or Hill	*Mt. Baker*		

Where state, county, and/or MCD/CCD boundaries coincide, the map shows the boundary symbol for only the highest-ranking of these boundaries. Where American Indian reservation and American Indian tribal subdivision boundaries coincide, the map shows only the American Indian reservation boundaries.

Entity names are followed by either their FIPS code or census code; parentheses indicate a census code.

1 'MCD*' indicates a false MCD. These are for Census Bureau use only.

2 The CCD and CDP boundaries represent statistical entities only and are not updated through the BAS.

3 Incorporated place name color corresponds to the incorporated place fill color.

Due to space limitations, some road names, along with other feature and geography names on the map, may not be shown.

The Census Bureau stores primary and alternate road names, but only primary road names are used to label the roads on these maps.

Key to Adjacent Sheets

6	7	8
10	11	12
14	15	16

Sheet Location within Entity

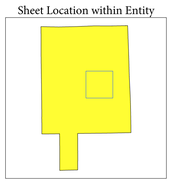

Sheet 11 of 21 PARENT sheets
Total Sheets: 27 (Index 1; Parent 21; Inset 5)

NAME: LaSalle County (099)
ENTITY TYPE: County or statistically equivalent entity
ST: Illinois (17)

INDEX OR PARENT SHEET #: 011
INSET SHEET #: 000000

2020 COUNTY REF MAP (PARENT)

5340217099000001 1000000

All legal boundaries and names are as reported through the 2020 Boundary and Annexation Survey (BAS) and Boundary Validation Program (BVP). The boundaries shown on this map are for Census Bureau statistical data collection and tabulation purposes only; their depiction and designation for statistical purposes does not constitute a determination of jurisdictional authority or rights of ownership or entitlement.

Data Source: U.S. Census Bureau's MAF/TIGER database (TAB20), November 2020
Created by Geography Division: December 09, 2020

U.S. DEPARTMENT OF COMMERCE U.S. Census Bureau

Projection: Albers Equal Area Conic
Datum: NAD 83
Spheroid: GRS 80
1st Standard Parallel: 37 53 35
2nd Standard Parallel: 41 35 07
Central Meridian: -89 18 43
Latitude of Projection's Origin: 36 58 12
False Easting: 0
False Northing: 0

0 0.6 1.2 1.8 2.4 3 Kilometers
0 0.4 0.8 1.2 1.6 2 Miles
The plotted map scale is 1:20,000

N W E S

Boundary and Annexation Survey (BAS) ID: 21709900000
BAS Submission Deadline: March 1, 2021

PDF versions of the BAS maps are available at:
www.census.gov/programs-surveys/bas/geographies.html

For more information, or to request additional maps, please email geo.bas@census.gov, call 1-800-972-5651, or visit www.census.gov/programs-surveys/bas.html.

GOVERNMENTAL UNIT REFERENCE MAP (2020): LaSalle County, IL

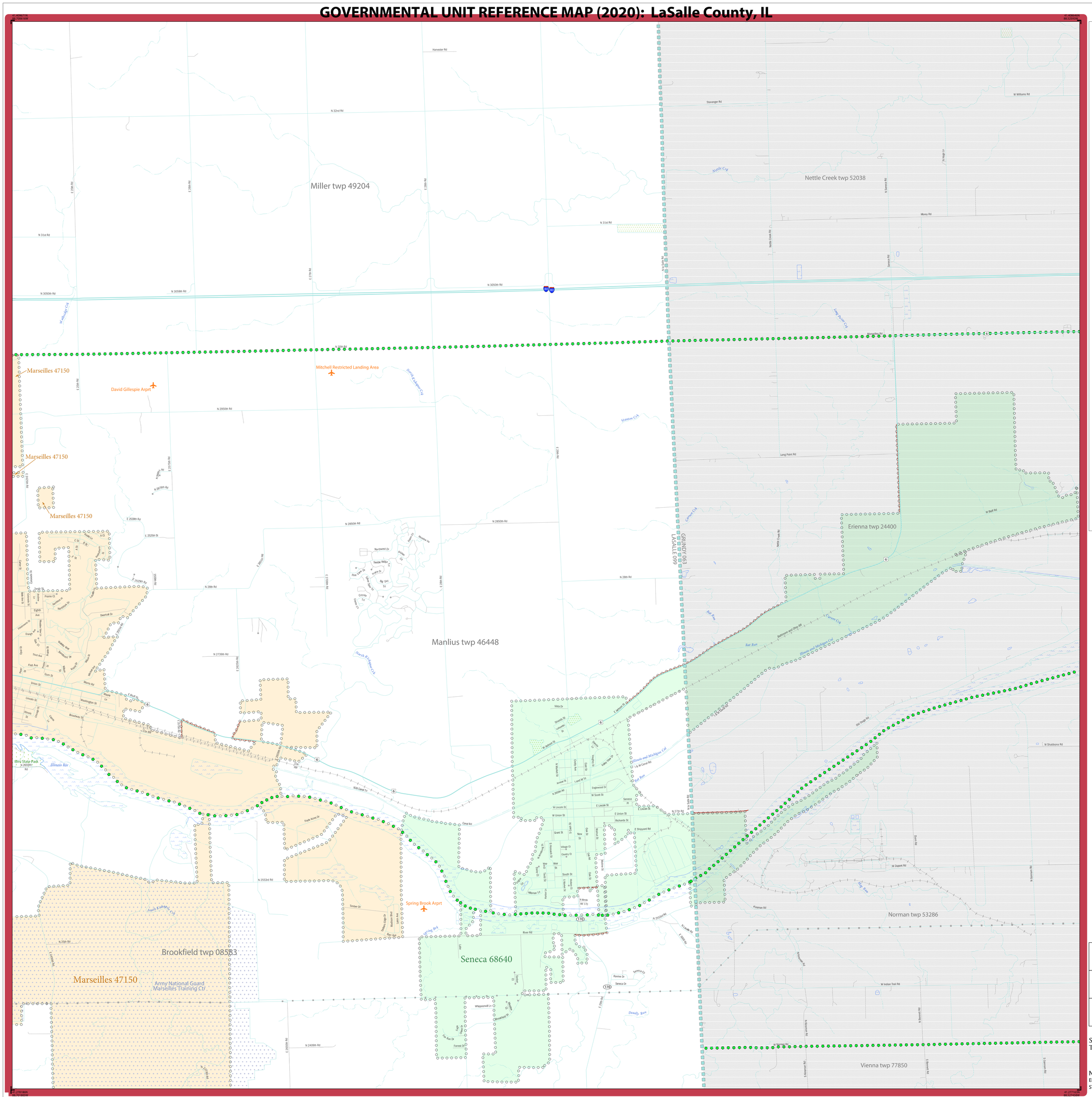

LEGEND

SYMBOL DESCRIPTION	SYMBOL	LABEL STYLE
Federal American Indian Reservation		L'ANSE RESERVATION (TA 1880)
Off-Reservation Trust Land		T1880
American Indian Tribal Subdivision		SHONTO (620)
Alaska Native Regional Corporation (ANRC)		*NANA ANRC 52120*
State (or statistically equivalent entity)		NEW YORK 36
County (or statistically equivalent entity)		ERIE 029
Minor Civil Division (MCD)[1]		Lee town 41460
Census County Division (CCD)[2]		*Jemez CCD 91650*
Consolidated City		MILFORD 47500
Incorporated Place[3]		Davis 18100
Census Designated Place (CDP)[2]		*Cochiti 16560*

DESCRIPTION	SYMBOL	DESCRIPTION	SYMBOL
Interstate	5	Water Body	*Pleasant Lake*
U.S. Highway	2	Swamp or Marsh	*Okefenokee Swamp*
State Highway	4	Glacier	*Bering Glacier*
Other Road	Marsh Ln	Airport, Airfield, or Helicopter Landing Pad	Dönärd Airfield
Cul-de-sac		College or University	Coll/Univ
Circle		Military	Fort Belvoir
Geographic Offset or Corridor		Prison or Juvenile Detention Center	P/JDC
4WD Trail, Stairway, Alley, Walkway, or Ferry		Cemetery	Powell Cmtry
Railroad	Southern RR	Golf Course	Pinehurst GlfCrs
Pipeline or Power Line		National Park or Forest	Yosemite NP
Ridge or Fence		Other Park	St Francis Park
Property Line or Nonvisible Boundary		Outside Subject Area	
Perennial Stream	*Tumbling Cr*	Inset Area	A1
Intermittent Stream	*Piney Cr*		
Mountain Peak or Hill	*Mt. Boker*		

Where state, county, and/or MCD/CCD boundaries coincide, the map shows the boundary symbol for only the highest-ranking of these boundaries. Where American Indian reservation and American Indian tribal subdivision boundaries coincide, the map shows only the American Indian reservation boundaries.

Entity names are followed by either their FIPS code or census code; parentheses indicate a census code.

1 'MCD*' indicates a false MCD. These are for Census Bureau use only.

2 The CCD and CDP boundaries represent statistical entities only and are not updated through the BAS.

3 Incorporated place name color corresponds to the incorporated place fill color.

Due to space limitations, some road names, along with other feature and geography names on the map, may not be shown.

The Census Bureau stores primary and alternate road names, but only primary road names are used to label the roads on these maps.

Key to Adjacent Sheets

7	8	
11	12	
15	16	

Sheet Location within Entity

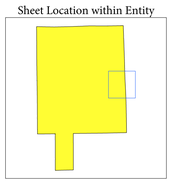

Sheet 12 of 21 PARENT sheets
Total Sheets: 27 (Index 1; Parent 21; Inset 5)

NAME: LaSalle County (099)
ENTITY TYPE: County or statistically equivalent entity
ST: Illinois (17)

INDEX OR PARENT SHEET #: 012
INSET SHEET #: 000000

2020 COUNTY REF MAP (PARENT)

5340217099000000012000000

All legal boundaries and names are as reported through the 2020 Boundary and Annexation Survey (BAS) and Boundary Validation Program (BVP). The boundaries shown on this map are for Census Bureau statistical data collection and tabulation purposes only; their depiction and designation for statistical purposes does not constitute a determination of jurisdictional authority or rights of ownership or entitlement.

Data Source: U.S. Census Bureau's MAF/TIGER database (TAB20), November 2020
Created by Geography Division: December 09, 2020

U.S. DEPARTMENT OF COMMERCE U.S. Census Bureau

Projection: Albers Equal Area Conic
Datum: NAD 83
Spheroid: GRS 80
1st Standard Parallel: 37 53 35
2nd Standard Parallel: 41 35 07
Central Meridian: -89 18 43
Latitude of Projection's Origin: 36 58 12
False Easting: 0
False Northing: 0

0 0.6 1.2 1.8 2.4 3 Kilometers
0 0.4 0.8 1.2 1.6 2 Miles
The plotted map scale is 1:20,000

N W E S

Boundary and Annexation Survey (BAS) ID: 21709900000
BAS Submission Deadline: March 1, 2021

PDF versions of the BAS maps are available at:
www.census.gov/programs-surveys/bas/geographies.html

For more information, or to request additional maps, please email geo.bas@census.gov, call 1-800-972-5651, or visit www.census.gov/programs-surveys/bas.html.

United States Census Bureau

GOVERNMENTAL UNIT REFERENCE MAP (2020): LaSalle County, IL

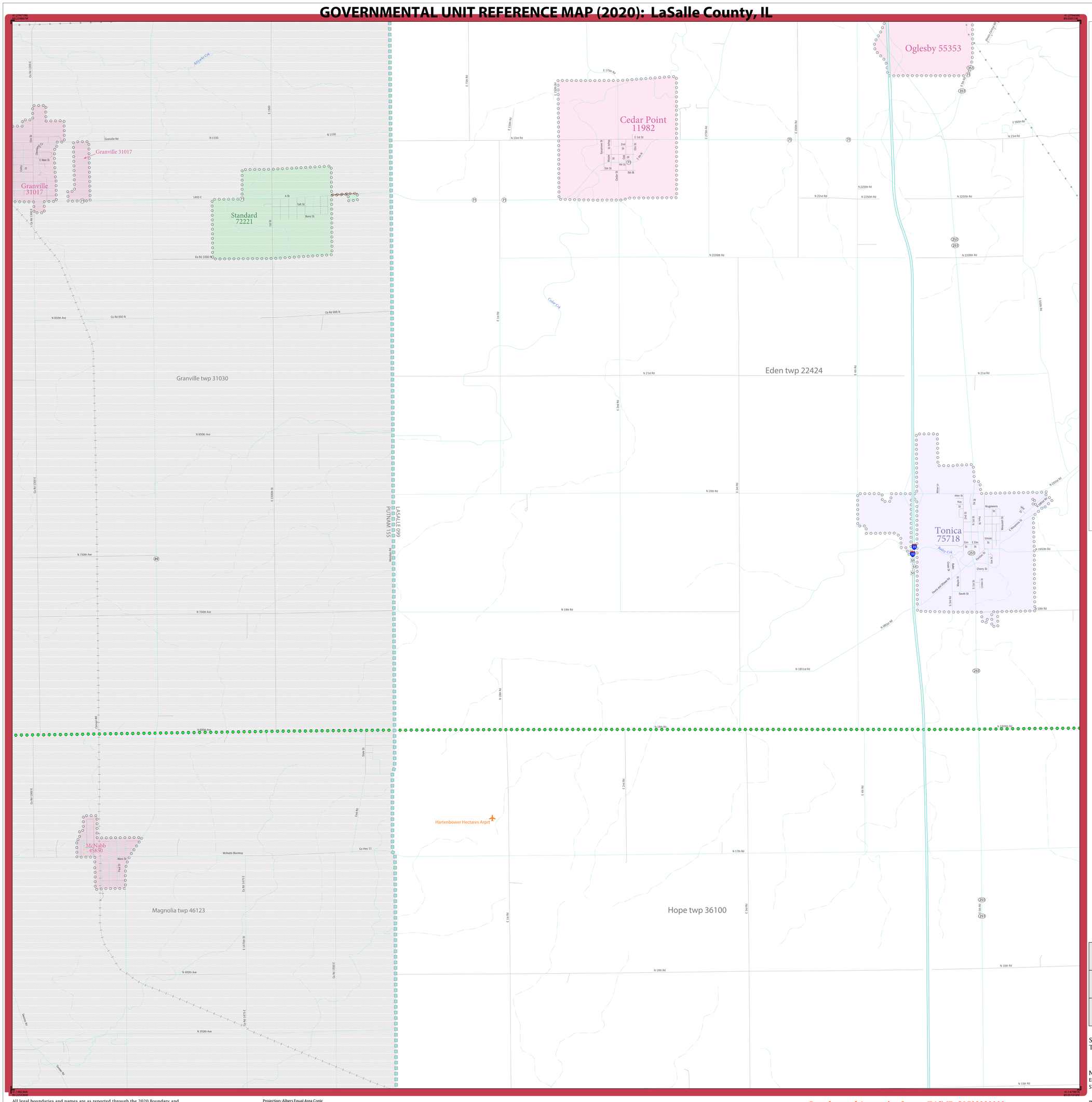

LEGEND

SYMBOL DESCRIPTION	SYMBOL	LABEL STYLE
Federal American Indian Reservation		L'ANSE RESERVATION (TA 1880)
Off-Reservation Trust Land		T1880
American Indian Tribal Subdivision		SHONTO (620)
Alaska Native Regional Corporation (ANRC)		*NANA ANRC 52120*
State (or statistically equivalent entity)		NEW YORK 36
County (or statistically equivalent entity)		ERIE 029
Minor Civil Division (MCD)[1]		Lee town 41460
Census County Division (CCD)[2]		*Jemez CCD 91650*
Consolidated City		MILFORD 47500
Incorporated Place[3]		Davis 18100
Census Designated Place (CDP)[2]		*Cochiti 16560*

DESCRIPTION	SYMBOL	DESCRIPTION	SYMBOL
Interstate	5	Water Body	*Pleasant Lake*
U.S. Highway	2	Swamp or Marsh	*Okefenokee Swamp*
State Highway	4	Glacier	*Bering Glacier*
Other Road	Marsh Ln	Airport, Airfield, or Helicopter Landing Pad	Dönärd Airfoyh
Cul-de-sac		College or University	Coll/Univ
Circle		Military	Fort Belvoir
Geographic Offset or Corridor		Prison or Juvenile Detention Center	P/JDC
4WD Trail, Stairway, Alley, Walkway, or Ferry		Cemetery	Powell Cmtry
Railroad	Southern RR	Golf Course	Pinehurst GlfCrs
Pipeline or Power Line		National Park or Forest	Yosemite NP
Ridge or Fence		Other Park	St Francis Park
Property Line or Nonvisible Boundary		Outside Subject Area	
Perennial Stream	*Tumbling Cr*	Inset Area	A1
Intermittent Stream	*Piney Cr*		
Mountain Peak or Hill	*Mt. Boker*		

Where state, county, and/or MCD/CCD boundaries coincide, the map shows the boundary symbol for only the highest-ranking of these boundaries. Where American Indian reservation and American Indian tribal subdivision boundaries coincide, the map shows only the American Indian reservation boundaries.

Entity names are followed by either their FIPS code or census code; parentheses indicate a census code.

1 'MCD*' indicates a false MCD. These are for Census Bureau use only.

2 The CCD and CDP boundaries represent statistical entities only and are not updated through the BAS.

3 Incorporated place name color corresponds to the incorporated place fill color.

Due to space limitations, some road names, along with other feature and geography names on the map, may not be shown.

The Census Bureau stores primary and alternate road names, but only primary road names are used to label the roads on these maps.

Key to Adjacent Sheets

	9	10
	13	14
	17	18

Sheet Location within Entity

Sheet 13 of 21 PARENT sheets
Total Sheets: 27 (Index 1; Parent 21; Inset 5)

NAME: LaSalle County (099)
ENTITY TYPE: County or statistically equivalent entity
ST: Illinois (17)

INDEX OR PARENT SHEET #: 013
INSET SHEET #: 000000

2020 COUNTY REF MAP (PARENT)

5340217099000001300000

All legal boundaries and names are as reported through the 2020 Boundary and Annexation Survey (BAS) and Boundary Validation Program (BVP). The boundaries shown on this map are for Census Bureau statistical data collection and tabulation purposes only; their depiction and designation for statistical purposes does not constitute a determination of jurisdictional authority or rights of ownership or entitlement.

Data Source: U.S. Census Bureau's MAF/TIGER database (TAB20), November 2020
Created by Geography Division: December 09, 2020

U.S. DEPARTMENT OF COMMERCE U.S. Census Bureau

Projection: Albers Equal Area Conic
Datum: NAD 83
Spheroid: GRS 80
1st Standard Parallel: 37 53 35
2nd Standard Parallel: 41 35 07
Central Meridian: -89 18 43
Latitude of Projection's Origin: 36 58 12
False Easting: 0
False Northing: 0

0 0.6 1.2 1.8 2.4 3 Kilometers
0 0.4 0.8 1.2 1.6 2 Miles
The plotted map scale is 1:20,000

N W E S

Boundary and Annexation Survey (BAS) ID: 21709900000
BAS Submission Deadline: March 1, 2021

PDF versions of the BAS maps are available at:
www.census.gov/programs-surveys/bas/geographies.html

For more information, or to request additional maps, please email geo.bas@census.gov, call 1-800-972-5651, or visit www.census.gov/programs-surveys/bas.html.

United States Census Bureau

GOVERNMENTAL UNIT REFERENCE MAP (2020): LaSalle County, IL

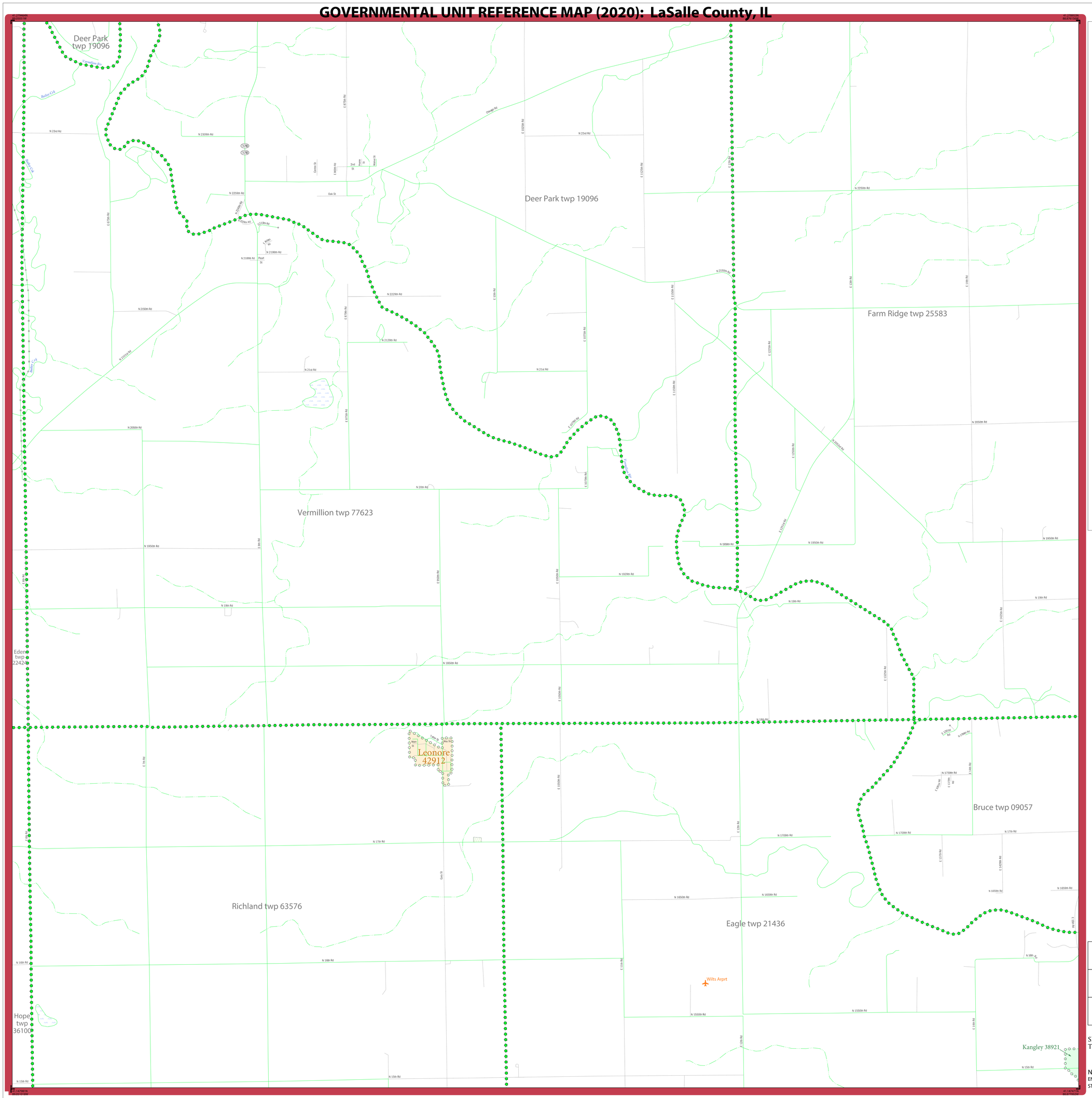

LEGEND

SYMBOL DESCRIPTION	SYMBOL	LABEL STYLE
Federal American Indian Reservation		L'ANSE RESERVATION (TA 1880)
Off-Reservation Trust Land		T1880
American Indian Tribal Subdivision		SHONTO (620)
Alaska Native Regional Corporation (ANRC)		*NANA ANRC 52120*
State (or statistically equivalent entity)		NEW YORK 36
County (or statistically equivalent entity)		ERIE 029
Minor Civil Division (MCD)[1]		Lee town 41460
Census County Division (CCD)[2]		*Jemez CCD 91650*
Consolidated City		MILFORD 47500
Incorporated Place[3]		Davis 18100
Census Designated Place (CDP)[2]		*Cochiti 16560*

DESCRIPTION	SYMBOL
Interstate	5
U.S. Highway	2
State Highway	4
Other Road	Marsh Ln
Cul-de-sac	
Circle	
Geographic Offset or Corridor	
4WD Trail, Stairway, Alley, Walkway, or Ferry	
Railroad	Southern RR
Pipeline or Power Line	
Ridge or Fence	
Property Line or Nonvisible Boundary	
Perennial Stream	Tumbling Cr
Intermittent Stream	Piney Cr
Mountain Peak or Hill	Mt. Baker

DESCRIPTION	SYMBOL
Water Body	Pleasant Lake
Swamp or Marsh	Okefenokee Swamp
Glacier	Bering Glacier
Airport, Airfield, or Helicopter Landing Pad	Donald Airfield
College or University	Coll/Univ
Military	Fort Belvoir
Prison or Juvenile Detention Center	P/JDC
Cemetery	Powell Cmtry
Golf Course	Pinehurst GlfCrs
National Park or Forest	Yosemite NP
Other Park	St Francis Park
Outside Subject Area	
Inset Area	A1

Where state, county, and/or MCD/CCD boundaries coincide, the map shows the boundary symbol for only the highest-ranking of these boundaries. Where American Indian reservation and American Indian tribal subdivision boundaries coincide, the map shows only the American Indian reservation boundaries.

Entity names are followed by either their FIPS code or census code; parentheses indicate a census code.

1 'MCD" indicates a false MCD. These are for Census Bureau use only.

2 The CCD and CDP boundaries represent statistical entities only and are not updated through the BAS.

3 Incorporated place name color corresponds to the incorporated place fill color.

Due to space limitations, some road names, along with other feature and geography names on the map, may not be shown.

The Census Bureau stores primary and alternate road names, but only primary road names are used to label the roads on these maps.

Key to Adjacent Sheets

9	10	11
13	14	15
17	18	19

Sheet Location within Entity

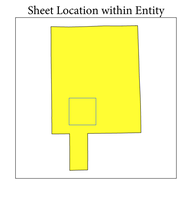

Sheet 14 of 21 PARENT sheets
Total Sheets: 27 (Index 1; Parent 21; Inset 5)

NAME: LaSalle County (099)
ENTITY TYPE: County or statistically equivalent entity
ST: Illinois (17)

INDEX OR PARENT SHEET #: 014
INSET SHEET #: 000000

2020 COUNTY REF MAP (PARENT)

5340217099000001400000

All legal boundaries and names are as reported through the 2020 Boundary and Annexation Survey (BAS) and Boundary Validation Program (BVP). The boundaries shown on this map are for Census Bureau statistical data collection and tabulation purposes only; their depiction and designation for statistical purposes does not constitute a determination of jurisdictional authority or rights of ownership or entitlement.

Data Source: U.S. Census Bureau's MAF/TIGER database (TAB20), November 2020
Created by Geography Division: December 09, 2020

U.S. DEPARTMENT OF COMMERCE U.S. Census Bureau

Projection: Albers Equal Area Conic
Datum: NAD 83
Spheroid: GRS 80
1st Standard Parallel: 37 53 35
2nd Standard Parallel: 41 35 07
Central Meridian: -89 18 43
Latitude of Projection's Origin: 36 58 12
False Easting: 0
False Northing: 0

0 0.6 1.2 1.8 2.4 3 Kilometers
0 0.4 0.8 1.2 1.6 2 Miles
The plotted map scale is 1:20,000

N W E S

Boundary and Annexation Survey (BAS) ID: 21709900000
BAS Submission Deadline: March 1, 2021

PDF versions of the BAS maps are available at:
www.census.gov/programs-surveys/bas/geographies.html

For more information, or to request additional maps, please email geo.bas@census.gov, call 1-800-972-5651, or visit www.census.gov/programs-surveys/bas.html.

United States Census Bureau

GOVERNMENTAL UNIT REFERENCE MAP (2020): LaSalle County, IL

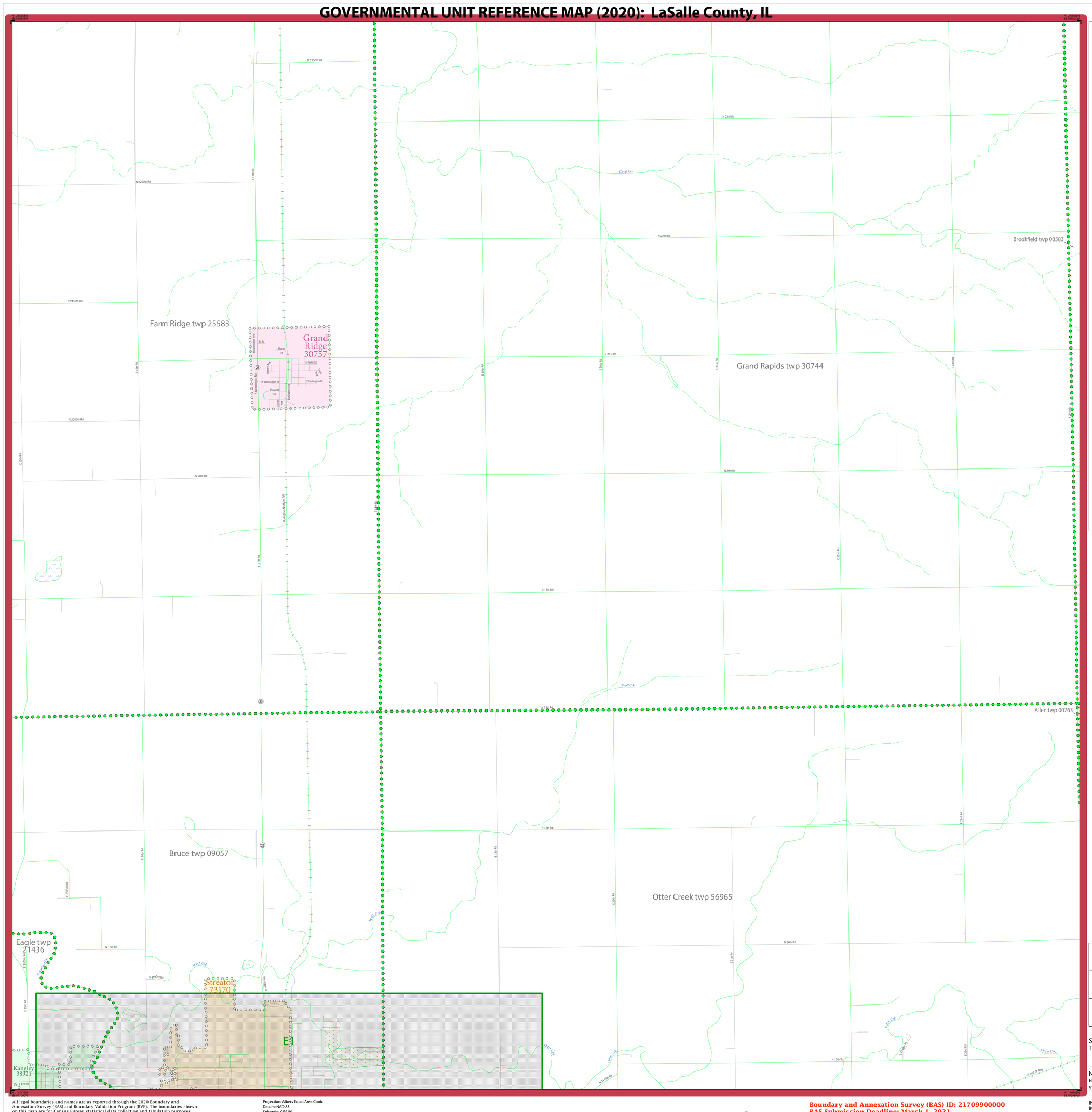

LEGEND

SYMBOL DESCRIPTION	SYMBOL	LABEL STYLE
Federal American Indian Reservation		L'ANSE RESERVATION (TA 1880)
Off-Reservation Trust Land		T1880
American Indian Tribal Subdivision		SHONTO (620)
Alaska Native Regional Corporation (ANRC)		*NANA ANRC 52120*
State (or statistically equivalent entity)		NEW YORK 36
County (or statistically equivalent entity)		ERIE 029
Minor Civil Division (MCD)[1]		Lee town 41460
Census County Division (CCD)[2]		*Jemez CCD 91650*
Consolidated City		MILFORD 47500
Incorporated Place[3]		Davis 18100
Census Designated Place (CDP)[2]		*Cochiti 16560*

DESCRIPTION	SYMBOL	DESCRIPTION	SYMBOL
Interstate	5	Water Body	Pleasant Lake
U.S. Highway	2	Swamp or Marsh	Quarrybank Swamp
State Highway	4	Glacier	Bering Glacier
Other Road	Marsh Ln	Airport, Airfield, or Helicopter Landing Pad	Donärd Airport
Cul-de-sac		College or University	Coll/Univ
Circle		Military	Fort Belvoir
Geographic Offset or Corridor		Prison or Juvenile Detention Center	P/JDC
4WD Trail, Stairway, Alley, Walkway, or Ferry		Cemetery	Powell Cmtry
Railroad	Southern RR	Golf Course	Pinehurst GlfCrs
Pipeline or Power Line		National Park or Forest	Yosemite NP
Ridge or Fence		Other Park	St Francis Park
Property Line or Nonvisible Boundary		Outside Subject Area	
Perennial Stream	Tumbling Cr	Inset Area	A1
Intermittent Stream	Piney Cr		
Mountain Peak or Hill	MT. Boker		

Where state, county, and/or MCD/CCD boundaries coincide, the map shows the boundary symbol for only the highest-ranking of these boundaries. Where American Indian reservation and American Indian tribal subdivision boundaries coincide, the map shows only the American Indian reservation boundaries.

Entity names are followed by either their FIPS code or census code; parentheses indicate a census code.

1 'MCD*' indicates a false MCD. These are for Census Bureau use only.

2 The CCD and CDP boundaries represent statistical entities only and are not updated through the BAS.

3 Incorporated place name color corresponds to the incorporated place fill color.

Due to space limitations, some road names, along with other feature and geography names on the map, may not be shown.

The Census Bureau stores primary and alternate road names, but only primary road names are used to label the roads on these maps.

Key to Adjacent Sheets

10	11	12
14	15	16
18	19	20

Sheet Location within Entity

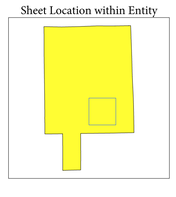

Sheet 15 of 21 PARENT sheets
Total Sheets: 27 (Index 1; Parent 21; Inset 5)

NAME: LaSalle County (099)
ENTITY TYPE: County or statistically equivalent entity
ST: Illinois (17)

INDEX OR PARENT SHEET #: 015
INSET SHEET #: 000000

2020 COUNTY REF MAP (PARENT)

5340217099000001500000 0

All legal boundaries and names are as reported through the 2020 Boundary and Annexation Survey (BAS) and Boundary Validation Program (BVP). The boundaries shown on this map are for Census Bureau statistical data collection and tabulation purposes only; their depiction and designation for statistical purposes does not constitute a determination of jurisdictional authority or rights of ownership or entitlement.

Data Source: U.S. Census Bureau's MAF/TIGER database (TAB20), November 2020
Created by Geography Division: December 09, 2020

U.S. DEPARTMENT OF COMMERCE U.S. Census Bureau

Projection: Albers Equal Area Conic
Datum: NAD 83
Spheroid: GRS 80
1st Standard Parallel: 37 53 35
2nd Standard Parallel: 41 35 07
Central Meridian: -89 18 43
Latitude of Projection's Origin: 36 58 12
False Easting: 0
False Northing: 0

0 0.6 1.2 1.8 2.4 3 Kilometers
0 0.4 0.8 1.2 1.6 2 Miles
The plotted map scale is 1:20,000

N W E S

Boundary and Annexation Survey (BAS) ID: 21709900000
BAS Submission Deadline: March 1, 2021

PDF versions of the BAS maps are available at:
www.census.gov/programs-surveys/bas/geographies.html

For more information, or to request additional maps, please email geo.bas@census.gov, call 1-800-972-5651, or visit www.census.gov/programs-surveys/bas.html.

United States Census Bureau

GOVERNMENTAL UNIT REFERENCE MAP (2020): LaSalle County, IL

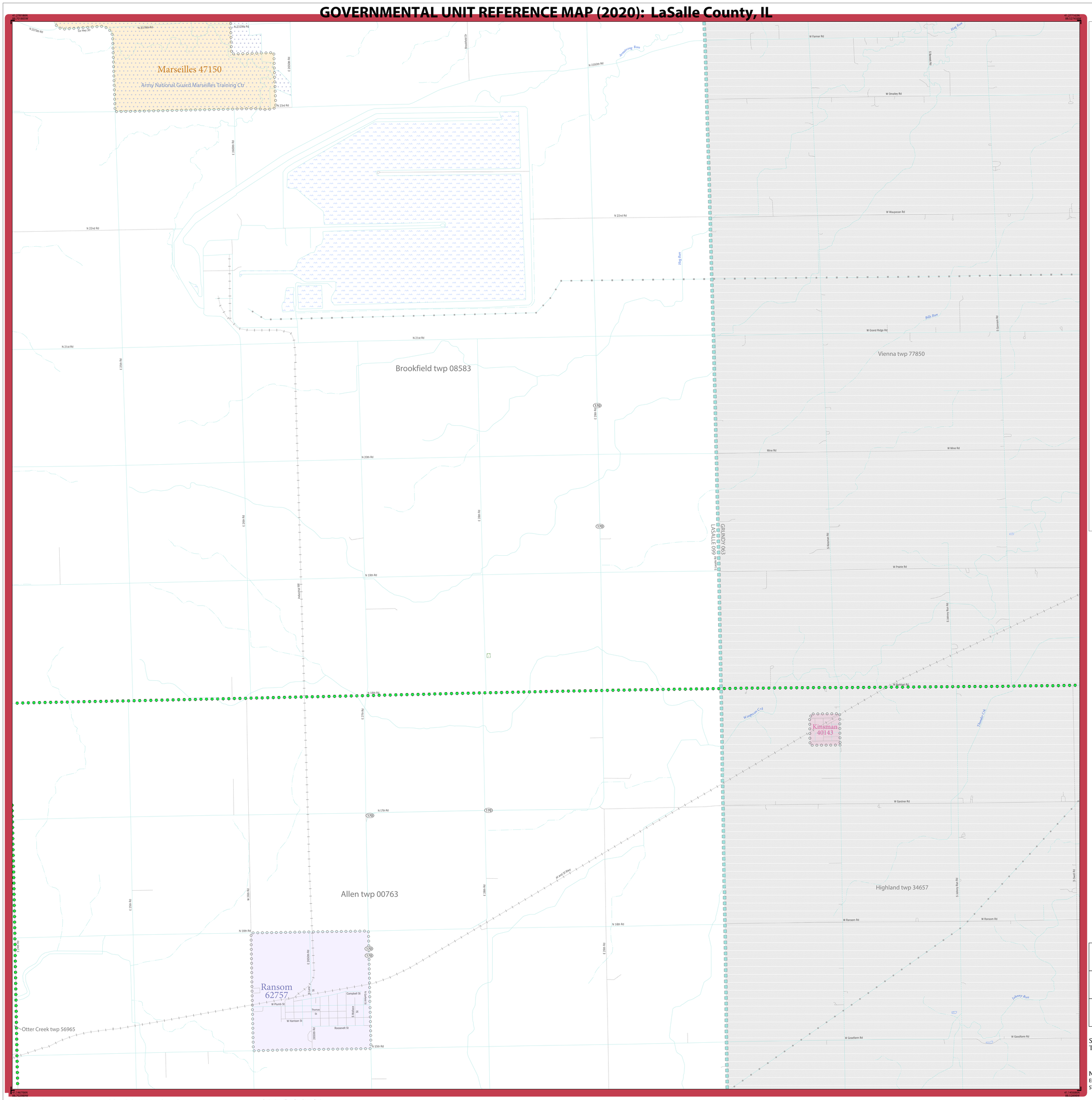

LEGEND

SYMBOL DESCRIPTION	SYMBOL	LABEL STYLE
Federal American Indian Reservation		L'ANSE RESERVATION (TA 1880)
Off-Reservation Trust Land		T1880
American Indian Tribal Subdivision		SHONTO (620)
Alaska Native Regional Corporation (ANRC)		*NANA ANRC 52120*
State (or statistically equivalent entity)		NEW YORK 36
County (or statistically equivalent entity)		ERIE 029
Minor Civil Division (MCD)[1]		Lee town 41460
Census County Division (CCD)[2]		*Jemez CCD 91650*
Consolidated City		MILFORD 47500
Incorporated Place[3]		Davis 18100
Census Designated Place (CDP)[2]		*Cochiti 16560*

DESCRIPTION	SYMBOL	DESCRIPTION	SYMBOL
Interstate	5	Water Body	*Pleasant Lake*
U.S. Highway	2	Swamp or Marsh	*Okefenokee Swamp*
State Highway	4	Glacier	*Bering Glacier*
Other Road	Marsh Ln	Airport, Airfield, or Helicopter Landing Pad	Dónärd Airport
Cul-de-sac		College or University	Coll/Univ
Circle		Military	Fort Belvoir
Geographic Offset or Corridor		Prison or Juvenile Detention Center	P/JDC
4WD Trail, Stairway, Alley, Walkway, or Ferry		Cemetery	Powell Cmtry
Railroad	Southern RR	Golf Course	Pinehurst GlfCrs
Pipeline or Power Line		National Park or Forest	Yosemite NP
Ridge or Fence		Other Park	St Francis Park
Property Line or Nonvisible Boundary		Outside Subject Area	
Perennial Stream	*Tumbling Cr*	Inset Area	A1
Intermittent Stream	*Piney Cr*		
Mountain Peak or Hill	*Mt. Baker*		

Where state, county, and/or MCD/CCD boundaries coincide, the map shows the boundary symbol for only the highest-ranking of these boundaries. Where American Indian reservation and American Indian tribal subdivision boundaries coincide, the map shows only the American Indian reservation boundaries.

Entity names are followed by either their FIPS code or census code; parentheses indicate a census code.

1 'MCD" indicates a false MCD. These are for Census Bureau use only.

2 The CCD and CDP boundaries represent statistical entities only and are not updated through the BAS.

3 Incorporated place name color corresponds to the incorporated place fill color.

Due to space limitations, some road names, along with other feature and geography names on the map, may not be shown.

The Census Bureau stores primary and alternate road names, but only primary road names are used to label the roads on these maps.

Key to Adjacent Sheets

11	12	
15	16	
19	20	

Sheet Location within Entity

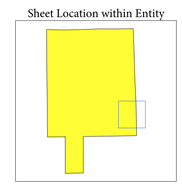

Sheet 16 of 21 PARENT sheets
Total Sheets: 27 (Index 1; Parent 21; Inset 5)

NAME: LaSalle County (099)
ENTITY TYPE: County or statistically equivalent entity
ST: Illinois (17)

INDEX OR PARENT SHEET #: 016
INSET SHEET #: 000000

2020 COUNTY REF MAP (PARENT)

53402170990000001600000

All legal boundaries and names are as reported through the 2020 Boundary and Annexation Survey (BAS) and Boundary Validation Program (BVP). The boundaries shown on this map are for Census Bureau statistical data collection and tabulation purposes only; their depiction and designation for statistical purposes does not constitute a determination of jurisdictional authority or rights of ownership or entitlement.

Data Source: U.S. Census Bureau's MAF/TIGER database (TAB20), November 2020
Created by Geography Division: December 09, 2020

U.S. DEPARTMENT OF COMMERCE U.S. Census Bureau

Projection: Albers Equal Area Conic
Datum: NAD 83
Spheroid: GRS 80
1st Standard Parallel: 37 53 35
2nd Standard Parallel: 41 35 07
Central Meridian: -89 18 43
Latitude of Projection's Origin: 36 58 12
False Easting: 0
False Northing: 0

0 0.6 1.2 1.8 2.4 3 Kilometers
0 0.4 0.8 1.2 1.6 2 Miles
The plotted map scale is 1:20,000

N W E S

Boundary and Annexation Survey (BAS) ID: 21709900000
BAS Submission Deadline: March 1, 2021

PDF versions of the BAS maps are available at: www.census.gov/programs-surveys/bas/geographies.html

For more information, or to request additional maps, please email geo.bas@census.gov, call 1-800-972-5651, or visit www.census.gov/programs-surveys/bas.html.

GOVERNMENTAL UNIT REFERENCE MAP (2020): LaSalle County, IL

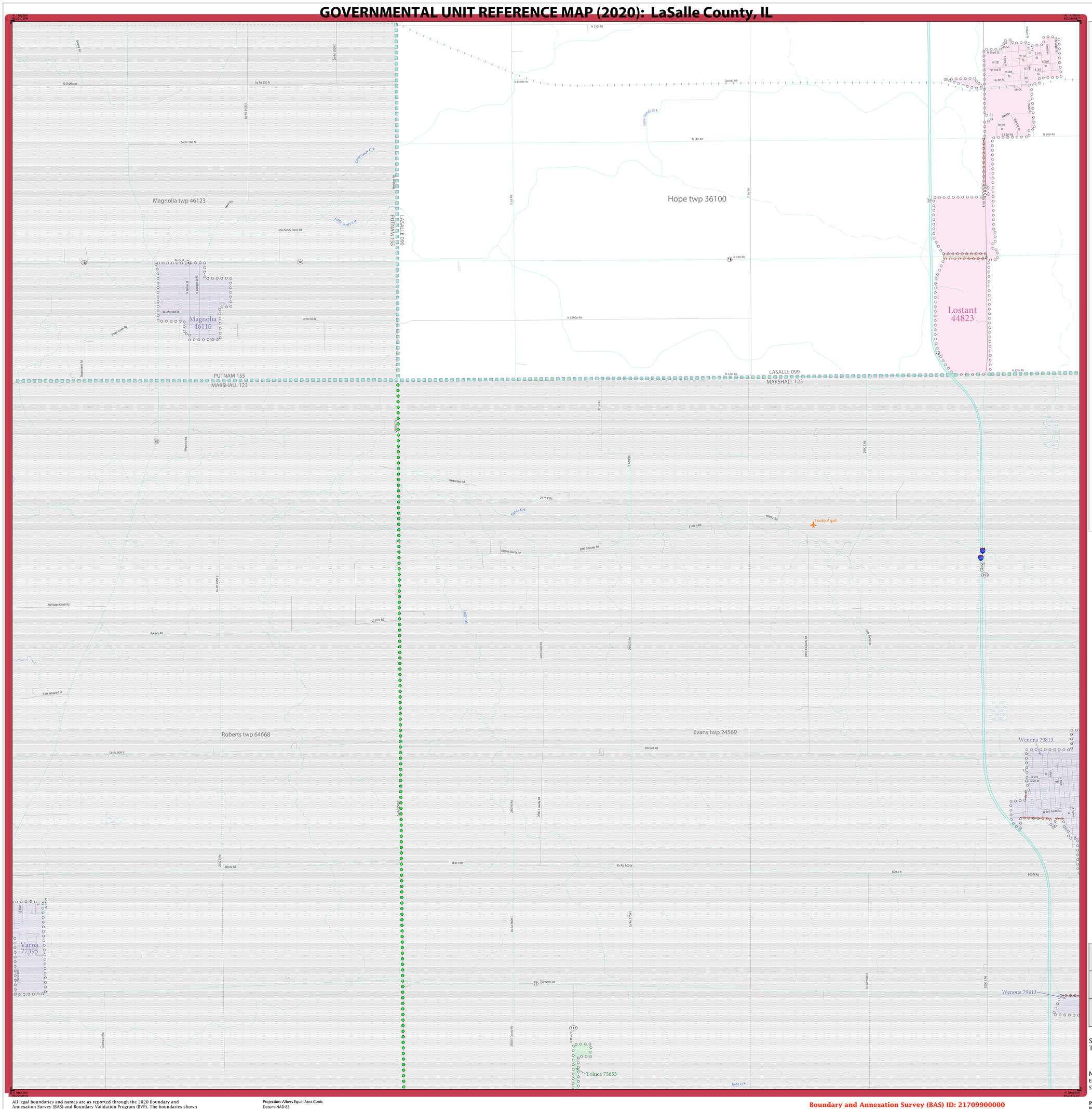

LEGEND

SYMBOL DESCRIPTION	SYMBOL	LABEL STYLE
Federal American Indian Reservation		L'ANSE RESERVATION (TA 1880)
Off-Reservation Trust Land		T1880
American Indian Tribal Subdivision		SHONTO (620)
Alaska Native Regional Corporation (ANRC)		*NANA ANRC 52120*
State (or statistically equivalent entity)		NEW YORK 36
County (or statistically equivalent entity)		ERIE 029
Minor Civil Division (MCD)[1]		Lee town 41460
Census County Division (CCD)[2]		*Jemez CCD 91650*
Consolidated City		MILFORD 47500
Incorporated Place[3]		Davis 18100
Census Designated Place (CDP)[2]		*Cochiti 16560*

DESCRIPTION	SYMBOL	DESCRIPTION	SYMBOL
Interstate	5	Water Body	*Pleasant Lake*
U.S. Highway	2	Swamp or Marsh	*Okefenokee Swamp*
State Highway	4	Glacier	*Bering Glacier*
Other Road	Marsh Ln	Airport, Airfield, or Helicopter Landing Pad	Donald Airfield
Cul-de-sac		College or University	Coll/Univ
Circle		Military	Fort Belvoir
Geographic Offset or Corridor		Prison or Juvenile Detention Center	P/JDC
4WD Trail, Stairway, Alley, Walkway, or Ferry		Cemetery	Powell Cmtry
Railroad	Southern RR	Golf Course	Pinehurst GlfCrs
Pipeline or Power Line		National Park or Forest	Yosemite NP
Ridge or Fence		Other Park	St Francis Park
Property Line or Nonvisible Boundary		Outside Subject Area	
Perennial Stream	*Tumbling Cr*	Inset Area	A1
Intermittent Stream	*Piney Cr*		
Mountain Peak or Hill	*Mt. Baker*		

Where state, county, and/or MCD/CCD boundaries coincide, the map shows the boundary symbol for only the highest-ranking of these boundaries. Where American Indian reservation and American Indian tribal subdivision boundaries coincide, the map shows only the American Indian reservation boundaries.

Entity names are followed by either their FIPS code or census code; parentheses indicate a census code.

1 'MCD" indicates a false MCD. These are for Census Bureau use only.

2 The CCD and CDP boundaries represent statistical entities only and are not updated through the BAS.

3 Incorporated place name color corresponds to the incorporated place fill color.

Due to space limitations, some road names, along with other feature and geography names on the map, may not be shown.

The Census Bureau stores primary and alternate road names, but only primary road names are used to label the roads on these maps.

Key to Adjacent Sheets

	13	14
	17	18
		21

Sheet Location within Entity

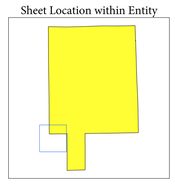

Sheet 17 of 21 PARENT sheets
Total Sheets: 27 (Index 1; Parent 21; Inset 5)

NAME: LaSalle County (099)
ENTITY TYPE: County or statistically equivalent entity
ST: Illinois (17)

INDEX OR PARENT SHEET #: 017
INSET SHEET #: 000000

2020 COUNTY REF MAP (PARENT)

5340217099000001700000 0

All legal boundaries and names are as reported through the 2020 Boundary and Annexation Survey (BAS) and Boundary Validation Program (BVP). The boundaries shown on this map are for Census Bureau statistical data collection and tabulation purposes only; their depiction and designation for statistical purposes does not constitute a determination of jurisdictional authority or rights of ownership or entitlement.

Data Source: U.S. Census Bureau's MAF/TIGER database (TAB20), November 2020
Created by Geography Division: December 09, 2020

U.S. DEPARTMENT OF COMMERCE U.S. Census Bureau

Projection: Albers Equal Area Conic
Datum: NAD 83
Spheroid: GRS 80
1st Standard Parallel: 37 53 35
2nd Standard Parallel: 41 35 07
Central Meridian: -89 18 43
Latitude of Projection's Origin: 36 58 12
False Easting: 0
False Northing: 0

0 0.6 1.2 1.8 2.4 3 Kilometers
0 0.4 0.8 1.2 1.6 2 Miles
The plotted map scale is 1:20,000

N W E S

Boundary and Annexation Survey (BAS) ID: 21709900000
BAS Submission Deadline: March 1, 2021

PDF versions of the BAS maps are available at:
www.census.gov/programs-surveys/bas/geographies.html

For more information, or to request additional maps, please email geo.bas@census.gov, call 1-800-972-5651, or visit www.census.gov/programs-surveys/bas.html.

United States Census Bureau

GOVERNMENTAL UNIT REFERENCE MAP (2020): LaSalle County, IL

LEGEND

SYMBOL DESCRIPTION	SYMBOL	LABEL STYLE
Federal American Indian Reservation		L'ANSE RESERVATION (TA 1880)
Off-Reservation Trust Land		T1880
American Indian Tribal Subdivision		SHONTO (620)
Alaska Native Regional Corporation (ANRC)		*NANA ANRC 52120*
State (or statistically equivalent entity)		NEW YORK 36
County (or statistically equivalent entity)		ERIE 029
Minor Civil Division (MCD)[1]		Lee town 41460
Census County Division (CCD)[2]		*Jemez CCD 91650*
Consolidated City		MILFORD 47500
Incorporated Place[3]		Davis 18100
Census Designated Place (CDP)[2]		*Cochiti 16560*

DESCRIPTION	SYMBOL	DESCRIPTION	SYMBOL
Interstate	5	Water Body	*Pleasant Lake*
U.S. Highway	2	Swamp or Marsh	*Okefenokee Swamp*
State Highway	4	Glacier	*Bering Glacier*
Other Road	Marsh Ln	Airport, Airfield, or Helicopter Landing Pad	*Donald Airport*
Cul-de-sac		College or University	Coll/Univ
Circle		Military	Fort Belvoir
Geographic Offset or Corridor		Prison or Juvenile Detention Center	P/JDC
4WD Trail, Stairway, Alley, Walkway, or Ferry		Cemetery	Powell Cmtry
Railroad	Southern RR	Golf Course	Pinehurst GlfCrs
Pipeline or Power Line		National Park or Forest	Yosemite NP
Ridge or Fence		Other Park	St Francis Park
Property Line or Nonvisible Boundary		Outside Subject Area	
Perennial Stream	*Tumbling Cr*	Inset Area	A1
Intermittent Stream	*Piney Cr*		
Mountain Peak or Hill	*Mt. Baker*		

Where state, county, and/or MCD/CCD boundaries coincide, the map shows the boundary symbol for only the highest-ranking of these boundaries. Where American Indian reservation and American Indian tribal subdivision boundaries coincide, the map shows only the American Indian reservation boundaries.

Entity names are followed by either their FIPS code or census code; parentheses indicate a census code.

1 'MCD*' indicates a false MCD. These are for Census Bureau use only.

2 The CCD and CDP boundaries represent statistical entities only and are not updated through the BAS.

3 Incorporated place name color corresponds to the incorporated place fill color.

Due to space limitations, some road names, along with other feature and geography names on the map, may not be shown.

The Census Bureau stores primary and alternate road names, but only primary road names are used to label the roads on these maps.

Key to Adjacent Sheets

13	14	15
17	18	19
	21	

Sheet Location within Entity

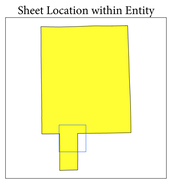

Sheet 18 of 21 PARENT sheets
Total Sheets: 27 (Index 1; Parent 21; Inset 5)

NAME: LaSalle County (099)
ENTITY TYPE: County or statistically equivalent entity
ST: Illinois (17)

INDEX OR PARENT SHEET #: 018
INSET SHEET #: 000000

2020 COUNTY REF MAP (PARENT)

5340217099000000018000000

All legal boundaries and names are as reported through the 2020 Boundary and Annexation Survey (BAS) and Boundary Validation Program (BVP). The boundaries shown on this map are for Census Bureau statistical data collection and tabulation purposes only; their depiction and designation for statistical purposes does not constitute a determination of jurisdictional authority or rights of ownership or entitlement.

Data Source: U.S. Census Bureau's MAF/TIGER database (TAB20), November 2020
Created by Geography Division: December 09, 2020

U.S. DEPARTMENT OF COMMERCE U.S. Census Bureau

Projection: Albers Equal Area Conic
Datum: NAD 83
Spheroid: GRS 80
1st Standard Parallel: 37 53 35
2nd Standard Parallel: 41 35 07
Central Meridian: -89 18 43
Latitude of Projection's Origin: 36 58 12
False Easting: 0
False Northing: 0

0 0.6 1.2 1.8 2.4 3 Kilometers
0 0.4 0.8 1.2 1.6 2 Miles
The plotted map scale is 1:20,000

N W E S

Boundary and Annexation Survey (BAS) ID: 21709900000
BAS Submission Deadline: March 1, 2021

PDF versions of the BAS maps are available at:
www.census.gov/programs-surveys/bas/geographies.html

For more information, or to request additional maps, please email geo.bas@census.gov, call 1-800-972-5651, or visit www.census.gov/programs-surveys/bas.html.

United States Census Bureau

GOVERNMENTAL UNIT REFERENCE MAP (2020): LaSalle County, IL

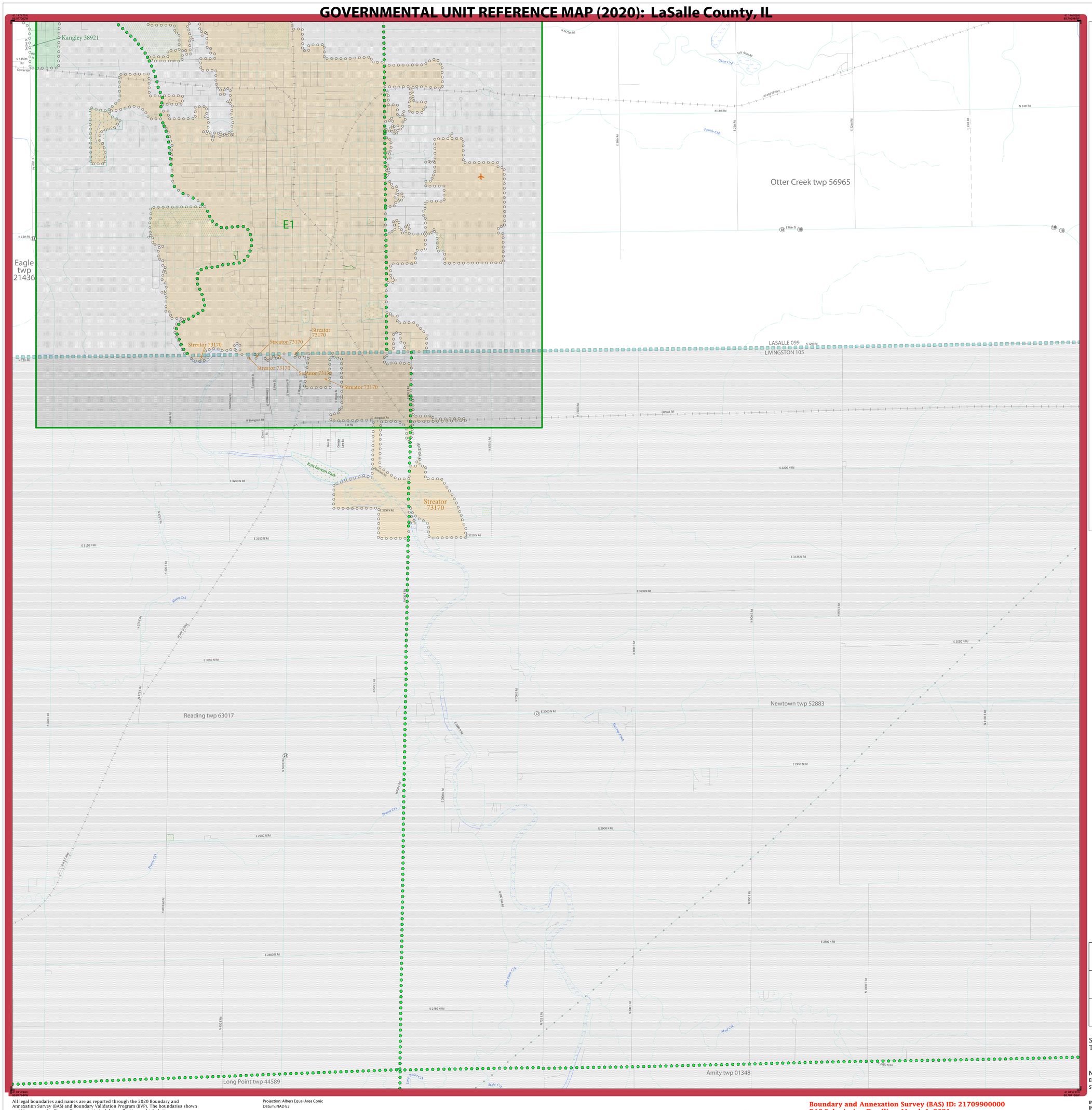

LEGEND

SYMBOL DESCRIPTION	SYMBOL	LABEL STYLE
Federal American Indian Reservation		L'ANSE RESERVATION (TA 1880)
Off-Reservation Trust Land		T1880
American Indian Tribal Subdivision		SHONTO (620)
Alaska Native Regional Corporation (ANRC)		*NANA ANRC 52120*
State (or statistically equivalent entity)		NEW YORK 36
County (or statistically equivalent entity)		ERIE 029
Minor Civil Division (MCD)[1]		Lee town 41460
Census County Division (CCD)[2]		*Jemez CCD 91650*
Consolidated City		MILFORD 47500
Incorporated Place[3]		Davis 18100
Census Designated Place (CDP)[2]		*Cochiti 16560*

DESCRIPTION	SYMBOL	DESCRIPTION	SYMBOL
Interstate	5	Water Body	Pleasant Lake
U.S. Highway	2	Swamp or Marsh	Okefenokee Swamp
State Highway	4	Glacier	Bering Glacier
Other Road	Marsh Ln	Airport, Airfield, or Helicopter Landing Pad	Dönärd Airfield
Cul-de-sac		College or University	Coll/Univ
Circle		Military	Fort Belvoir
Geographic Offset or Corridor		Prison or Juvenile Detention Center	P/JDC
4WD Trail, Stairway, Alley, Walkway, or Ferry		Cemetery	Powell Cmtry
Railroad	Southern RR	Golf Course	Pinehurst GlfCrs
Pipeline or Power Line		National Park or Forest	Yosemite NP
Ridge or Fence		Other Park	St Francis Park
Property Line or Nonvisible Boundary		Outside Subject Area	
Perennial Stream	Tumbling Cr	Inset Area	A1
Intermittent Stream	Piney Cr		
Mountain Peak or Hill	Mt. Baker		

Where state, county, and/or MCD/CCD boundaries coincide, the map shows the boundary symbol for only the highest-ranking of these boundaries. Where American Indian reservation and American Indian tribal subdivision boundaries coincide, the map shows only the American Indian reservation boundaries.

Entity names are followed by either their FIPS code or census code; parentheses indicate a census code.

1 'MCD" indicates a false MCD. These are for Census Bureau use only.

2 The CCD and CDP boundaries represent statistical entities only and are not updated through the BAS.

3 Incorporated place name color corresponds to the incorporated place fill color.

Due to space limitations, some road names, along with other feature and geography names on the map, may not be shown.

The Census Bureau stores primary and alternate road names, but only primary road names are used to label the roads on these maps.

Key to Adjacent Sheets

14	15	16
18	19	20
21		

Sheet Location within Entity

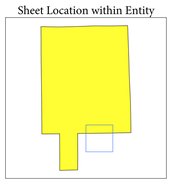

Sheet 19 of 21 PARENT sheets
Total Sheets: 27 (Index 1; Parent 21; Inset 5)

NAME: LaSalle County (099)
ENTITY TYPE: County or statistically equivalent entity
ST: Illinois (17)

INDEX OR PARENT SHEET #: 019
INSET SHEET #: 000000

2020 COUNTY REF MAP (PARENT)

5340217099000001900000

All legal boundaries and names are as reported through the 2020 Boundary and Annexation Survey (BAS) and Boundary Validation Program (BVP). The boundaries shown on this map are for Census Bureau statistical data collection and tabulation purposes only; their depiction and designation for statistical purposes does not constitute a determination of jurisdictional authority or rights of ownership or entitlement.

Data Source: U.S. Census Bureau's MAF/TIGER database (TAB20), November 2020
Created by Geography Division: December 09, 2020

U.S. DEPARTMENT OF COMMERCE U.S. Census Bureau

Projection: Albers Equal Area Conic
Datum: NAD 83
Spheroid: GRS 80
1st Standard Parallel: 37 53 35
2nd Standard Parallel: 41 35 07
Central Meridian: -89 18 43
Latitude of Projection's Origin: 36 58 12
False Easting: 0
False Northing: 0

0 0.6 1.2 1.8 2.4 3 Kilometers
0 0.4 0.8 1.2 1.6 2 Miles
The plotted map scale is 1:20,000

N W E S

Boundary and Annexation Survey (BAS) ID: 21709900000
BAS Submission Deadline: March 1, 2021

PDF versions of the BAS maps are available at:
www.census.gov/programs-surveys/bas/geographies.html

For more information, or to request additional maps, please email geo.bas@census.gov, call 1-800-972-5651, or visit www.census.gov/programs-surveys/bas.html.

United States Census Bureau

GOVERNMENTAL UNIT REFERENCE MAP (2020): LaSalle County, IL



LEGEND

SYMBOL DESCRIPTION	SYMBOL	LABEL STYLE
Federal American Indian Reservation		L'ANSE RESERVATION (TA 1880)
Off-Reservation Trust Land		T1880
American Indian Tribal Subdivision		SHONTO (620)
Alaska Native Regional Corporation (ANRC)		*NANA ANRC 52120*
State (or statistically equivalent entity)		NEW YORK 36
County (or statistically equivalent entity)		ERIE 029
Minor Civil Division (MCD)[1]		Lee town 41460
Census County Division (CCD)[2]		*Jemez CCD 91650*
Consolidated City		MILFORD 47500
Incorporated Place[3]		Davis 18100
Census Designated Place (CDP)[2]		*Cochiti 16560*

DESCRIPTION	SYMBOL	DESCRIPTION	SYMBOL
Interstate	5	Water Body	*Pleasant Lake*
U.S. Highway	2	Swamp or Marsh	*Okefenokee Swamp*
State Highway	4	Glacier	*Bering Glacier*
Other Road	Marsh Ln	Airport, Airfield, or Helicopter Landing Pad	Dónárd Airfield
Cul-de-sac		College or University	Coll/Univ
Circle		Military	Fort Belvoir
Geographic Offset or Corridor		Prison or Juvenile Detention Center	P/JDC
4WD Trail, Stairway, Alley, Walkway, or Ferry		Cemetery	Powell Cmtry
Railroad	Southern RR	Golf Course	Pinehurst GlfCrs
Pipeline or Power Line		National Park or Forest	Yosemite NP
Ridge or Fence		Other Park	St Francis Park
Property Line or Nonvisible Boundary		Outside Subject Area	
Perennial Stream	*Tumbling Cr*	Inset Area	A1
Intermittent Stream	*Piney Cr*		
Mountain Peak or Hill	*Mt. Boker*		

Where state, county, and/or MCD/CCD boundaries coincide, the map shows the boundary symbol for only the highest-ranking of these boundaries. Where American Indian reservation and American Indian tribal subdivision boundaries coincide, the map shows only the American Indian reservation boundaries.

Entity names are followed by either their FIPS code or census code; parentheses indicate a census code.

1 'MCD*' indicates a false MCD. These are for Census Bureau use only.

2 The CCD and CDP boundaries represent statistical entities only and are not updated through the BAS.

3 Incorporated place name color corresponds to the incorporated place fill color.

Due to space limitations, some road names, along with other feature and geography names on the map, may not be shown.

The Census Bureau stores primary and alternate road names, but only primary road names are used to label the roads on these maps.

Key to Adjacent Sheets

15	16	
19	20	

Sheet Location within Entity

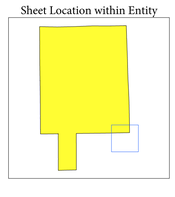

Sheet 20 of 21 PARENT sheets
Total Sheets: 27 (Index 1; Parent 21; Inset 5)

NAME: LaSalle County (099)
ENTITY TYPE: County or statistically equivalent entity
ST: Illinois (17)

INDEX OR PARENT SHEET #: 020
INSET SHEET #: 000000

2020 COUNTY REF MAP (PARENT)

5340217099000000020000000

All legal boundaries and names are as reported through the 2020 Boundary and Annexation Survey (BAS) and Boundary Validation Program (BVP). The boundaries shown on this map are for Census Bureau statistical data collection and tabulation purposes only; their depiction and designation for statistical purposes does not constitute a determination of jurisdictional authority or rights of ownership or entitlement.

Data Source: U.S. Census Bureau's MAF/TIGER database (TAB20), November 2020
Created by Geography Division: December 09, 2020

U.S. DEPARTMENT OF COMMERCE U.S. Census Bureau

Projection: Albers Equal Area Conic
Datum: NAD 83
Spheroid: GRS 80
1st Standard Parallel: 37 53 35
2nd Standard Parallel: 41 35 07
Central Meridian: -89 18 43
Latitude of Projection's Origin: 36 58 12
False Easting: 0
False Northing: 0

0 0.6 1.2 1.8 2.4 3 Kilometers
0 0.4 0.8 1.2 1.6 2 Miles
The plotted map scale is 1:20,000

N W E S

Boundary and Annexation Survey (BAS) ID: 21709900000
BAS Submission Deadline: March 1, 2021

PDF versions of the BAS maps are available at:
www.census.gov/programs-surveys/bas/geographies.html

For more information, or to request additional maps, please email geo.bas@census.gov, call 1-800-972-5651, or visit www.census.gov/programs-surveys/bas.html.

United States Census Bureau

GOVERNMENTAL UNIT REFERENCE MAP (2020): LaSalle County, IL

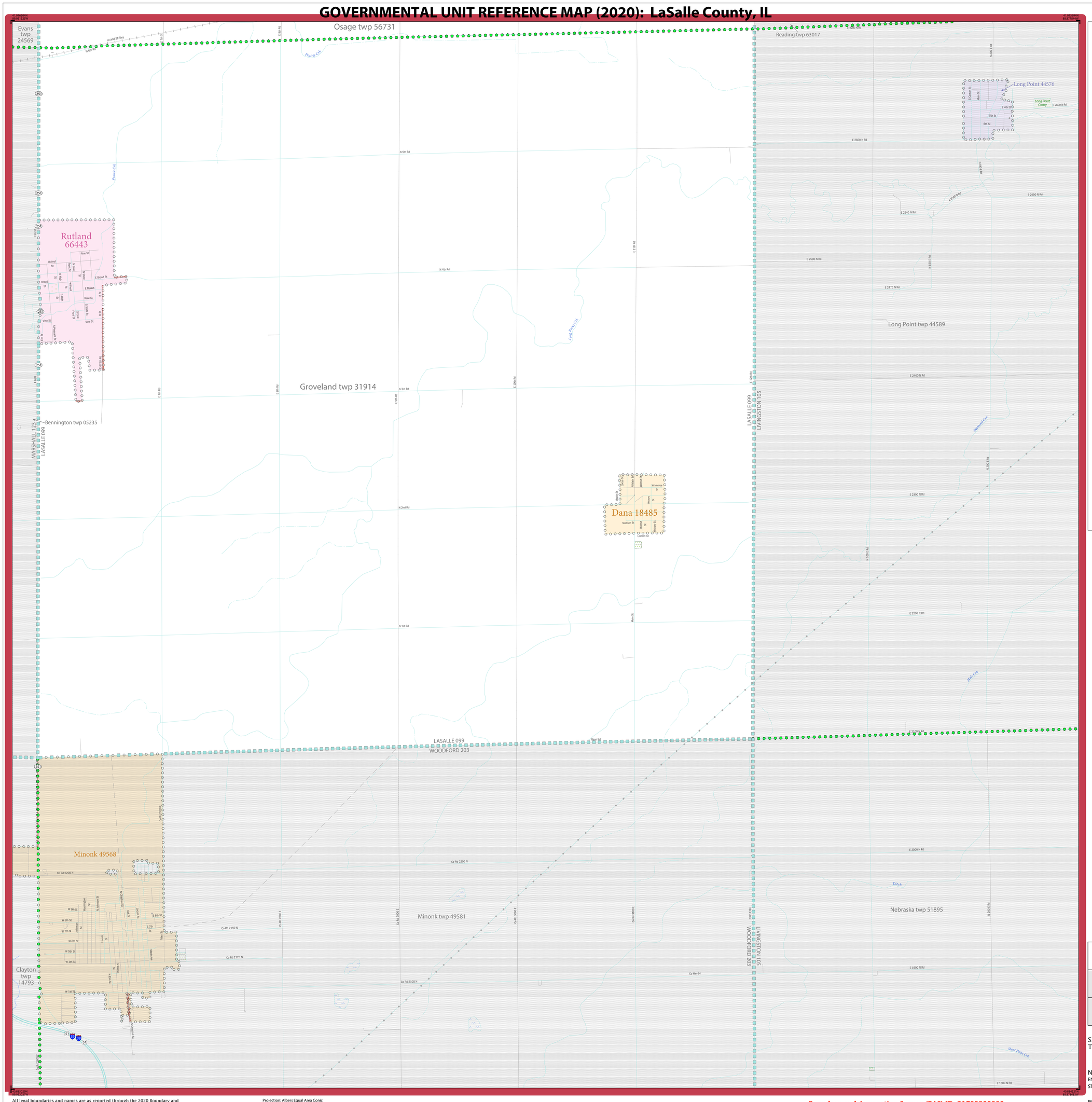

LEGEND

SYMBOL DESCRIPTION	SYMBOL	LABEL STYLE
Federal American Indian Reservation		L'ANSE RESERVATION (TA 1880)
Off-Reservation Trust Land		T1880
American Indian Tribal Subdivision		SHONTO (620)
Alaska Native Regional Corporation (ANRC)		*NANA ANRC 52120*
State (or statistically equivalent entity)		NEW YORK 36
County (or statistically equivalent entity)		ERIE 029
Minor Civil Division (MCD)[1]		Lee town 41460
Census County Division (CCD)[2]		*Jemez CCD 91650*
Consolidated City		MILFORD 47500
Incorporated Place[3]		Davis 18100
Census Designated Place (CDP)[2]		*Cochiti 16560*

DESCRIPTION	SYMBOL	DESCRIPTION	SYMBOL
Interstate	5	Water Body	Pleasant Lake
U.S. Highway	2	Swamp or Marsh	Okefenokee Swamp
State Highway	4	Glacier	Bering Glacier
Other Road	Marsh Ln	Airport, Airfield, or Helicopter Landing Pad	Dónard Airport
Cul-de-sac		College or University	Coll/Univ
Circle		Military	Fort Belvoir
Geographic Offset or Corridor		Prison or Juvenile Detention Center	P/JDC
4WD Trail, Stairway, Alley, Walkway, or Ferry		Cemetery	Powell Cmtry
Railroad	Southern RR	Golf Course	Pinehurst GlfCrs
Pipeline or Power Line		National Park or Forest	Yosemite NP
Ridge or Fence		Other Park	St Francis Park
Property Line or Nonvisible Boundary		Outside Subject Area	
Perennial Stream	Tumbling Cr	Inset Area	A1
Intermittent Stream	Piney Cr		
Mountain Peak or Hill	Mt. Boker		

Where state, county, and/or MCD/CCD boundaries coincide, the map shows the boundary symbol for only the highest-ranking of these boundaries. Where American Indian reservation and American Indian tribal subdivision boundaries coincide, the map shows only the American Indian reservation boundaries.

Entity names are followed by either their FIPS code or census code; parentheses indicate a census code.

1 'MCD*' indicates a false MCD. These are for Census Bureau use only.

2 The CCD and CDP boundaries represent statistical entities only and are not updated through the BAS.

3 Incorporated place name color corresponds to the incorporated place fill color.

Due to space limitations, some road names, along with other feature and geography names on the map, may not be shown.

The Census Bureau stores primary and alternate road names, but only primary road names are used to label the roads on these maps.

Key to Adjacent Sheets

17	18	19
	21	

Sheet Location within Entity

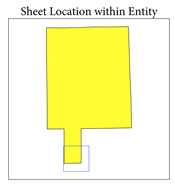

Sheet 21 of 21 PARENT sheets
Total Sheets: 27 (Index 1; Parent 21; Inset 5)

NAME: LaSalle County (099)
ENTITY TYPE: County or statistically equivalent entity
ST: Illinois (17)

INDEX OR PARENT SHEET #: 021
INSET SHEET #: 000000

2020 COUNTY REF MAP (PARENT)

5340217099000002100000 0

All legal boundaries and names are as reported through the 2020 Boundary and Annexation Survey (BAS) and Boundary Validation Program (BVP). The boundaries shown on this map are for Census Bureau statistical data collection and tabulation purposes only; their depiction and designation for statistical purposes does not constitute a determination of jurisdictional authority or rights of ownership or entitlement.

Data Source: U.S. Census Bureau's MAF/TIGER database (TAB20), November 2020
Created by Geography Division: December 09, 2020

U.S. DEPARTMENT OF COMMERCE U.S. Census Bureau

Projection: Albers Equal Area Conic
Datum: NAD 83
Spheroid: GRS 80
1st Standard Parallel: 37 53 35
2nd Standard Parallel: 41 35 07
Central Meridian: -89 18 43
Latitude of Projection's Origin: 36 58 12
False Easting: 0
False Northing: 0

0 0.6 1.2 1.8 2.4 3 Kilometers
0 0.4 0.8 1.2 1.6 2 Miles
The plotted map scale is 1:20,000

N W E S

Boundary and Annexation Survey (BAS) ID: 21709900000
BAS Submission Deadline: March 1, 2021

PDF versions of the BAS maps are available at:
www.census.gov/programs-surveys/bas/geographies.html

For more information, or to request additional maps, please email geo.bas@census.gov, call 1-800-972-5651, or visit www.census.gov/programs-surveys/bas.html.

United States Census Bureau

GOVERNMENTAL UNIT REFERENCE MAP (2020): LaSalle County, IL

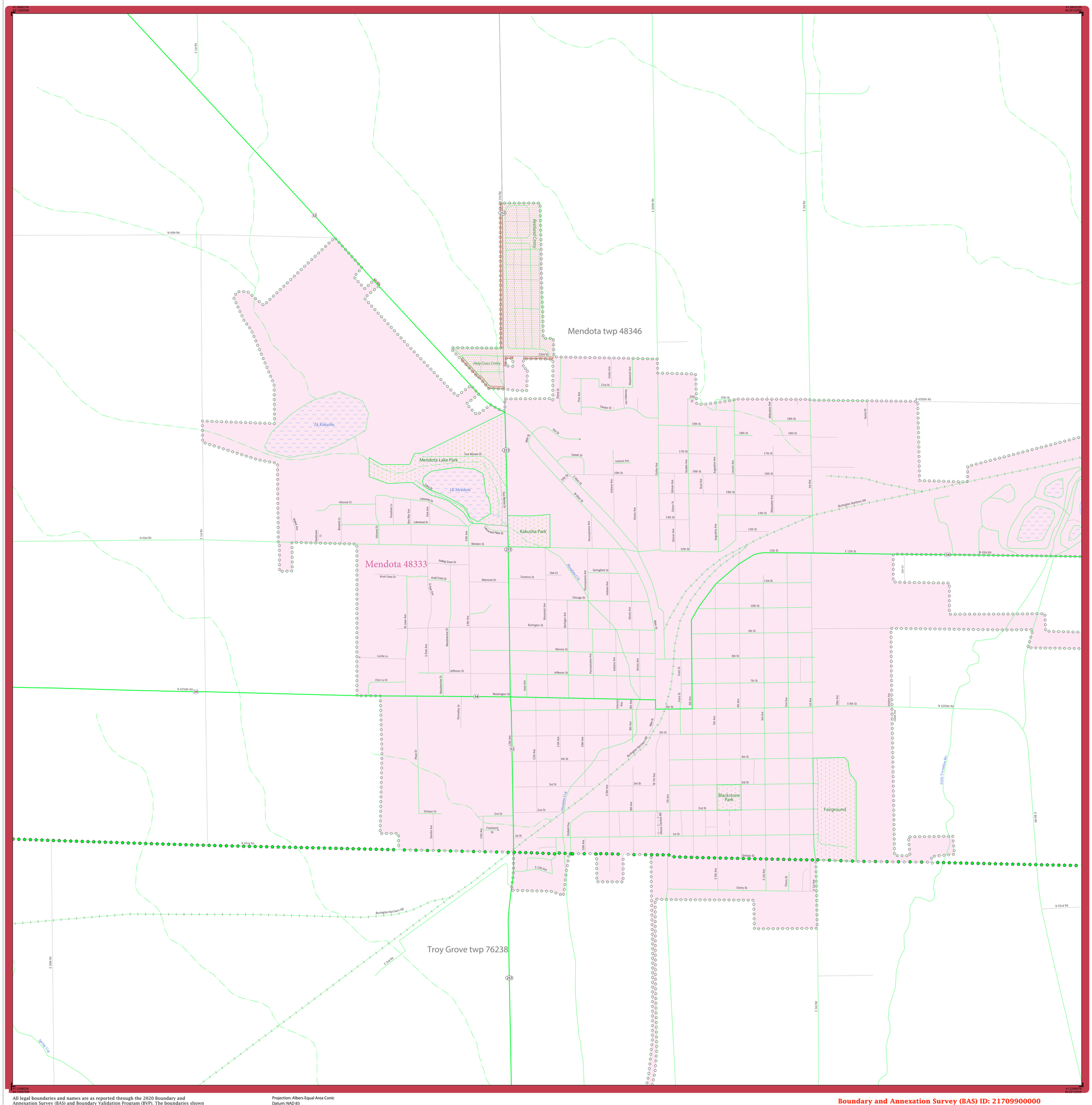

LEGEND

SYMBOL DESCRIPTION	SYMBOL	LABEL STYLE
Federal American Indian Reservation		L'ANSE RESERVATION (TA 1880)
Off-Reservation Trust Land		T1880
American Indian Tribal Subdivision		SHONTO (620)
Alaska Native Regional Corporation (ANRC)		*NANA ANRC 52120*
State (or statistically equivalent entity)		NEW YORK 36
County (or statistically equivalent entity)		ERIE 029
Minor Civil Division (MCD)[1]		Lee town 41460
Census County Division (CCD)[2]		*Jemez CCD 91650*
Consolidated City		MILFORD 47500
Incorporated Place[3]		Davis 18100
Census Designated Place (CDP)[2]		*Cochiti 16560*

DESCRIPTION	SYMBOL	DESCRIPTION	SYMBOL
Interstate	5	Water Body	*Pleasant Lake*
U.S. Highway	2	Swamp or Marsh	*Quarterpoke Swamp*
State Highway	4	Glacier	*Bering Glacier*
Other Road	Marsh Ln	Airport, Airfield, or Helicopter Landing Pad	Donard Airport
Cul-de-sac		College or University	Coll/Univ
Circle		Military	Fort Belvoir
Geographic Offset or Corridor		Prison or Juvenile Detention Center	P/JDC
4WD Trail, Stairway, Alley, Walkway, or Ferry		Cemetery	Powell Cmtry
Railroad	Southern RR	Golf Course	Pinehurst GlfCrs
Pipeline or Power Line		National Park or Forest	Yosemite NP
Ridge or Fence		Other Park	St Francis Park
Property Line or Nonvisible Boundary		Outside Subject Area	
Perennial Stream	*Tumbling Cr*	Inset Area	A1
Intermittent Stream	*Piney Cr*		
Mountain Peak or Hill	*Mt. Baker*		

Where state, county, and/or MCD/CCD boundaries coincide, the map shows the boundary symbol for only the highest-ranking of these boundaries. Where American Indian reservation and American Indian tribal subdivision boundaries coincide, the map shows only the American Indian reservation boundaries.

Entity names are followed by either their FIPS code or census code; parentheses indicate a census code.

1 'MCD" indicates a false MCD. These are for Census Bureau use only.

2 The CCD and CDP boundaries represent statistical entities only and are not updated through the BAS.

3 Incorporated place name color corresponds to the incorporated place fill color.

Due to space limitations, some road names, along with other feature and geography names on the map, may not be shown.

The Census Bureau stores primary and alternate road names, but only primary road names are used to label the roads on these maps.

Sheet Location within Entity

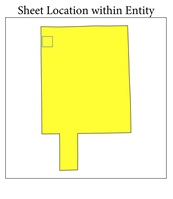

Sheet A1 of 5 INSET sheets
Total Sheets: 27 (Index 1; Parent 21; Inset 5)

NAME: LaSalle County (099)
ENTITY TYPE: County or statistically equivalent entity
ST: Illinois (17)

INDEX OR PARENT SHEET #: 001
INSET SHEET #: 006501

2020 COUNTY REF MAP (INSET)

5340217099000000001006501

All legal boundaries and names are as reported through the 2020 Boundary and Annexation Survey (BAS) and Boundary Validation Program (BVP). The boundaries shown on this map are for Census Bureau statistical data collection and tabulation purposes only; their depiction and designation for statistical purposes does not constitute a determination of jurisdictional authority or rights of ownership or entitlement.

Data Source: U.S. Census Bureau's MAF/TIGER database (TAB20), November 2020
Created by Geography Division: December 09, 2020

U.S. DEPARTMENT OF COMMERCE U.S. Census Bureau

Projection: Albers Equal Area Conic
Datum: NAD 83
Spheroid: GRS 80
1st Standard Parallel: 37 53 35
2nd Standard Parallel: 41 35 07
Central Meridian: -89 18 43
Latitude of Projection's Origin: 36 58 12
False Easting: 0
False Northing: 0

0 0.2 0.4 0.6 0.8 1 Kilometers
0 0.1 0.2 0.3 0.4 0.5 Miles
The plotted map scale is 1:7,974

N W E S

Boundary and Annexation Survey (BAS) ID: 21709900000
BAS Submission Deadline: March 1, 2021

PDF versions of the BAS maps are available at:
www.census.gov/programs-surveys/bas/geographies.html

For more information, or to request additional maps, please email geo.bas@census.gov, call 1-800-972-5651, or visit www.census.gov/programs-surveys/bas.html.

United States Census Bureau

GOVERNMENTAL UNIT REFERENCE MAP (2020): LaSalle County, IL

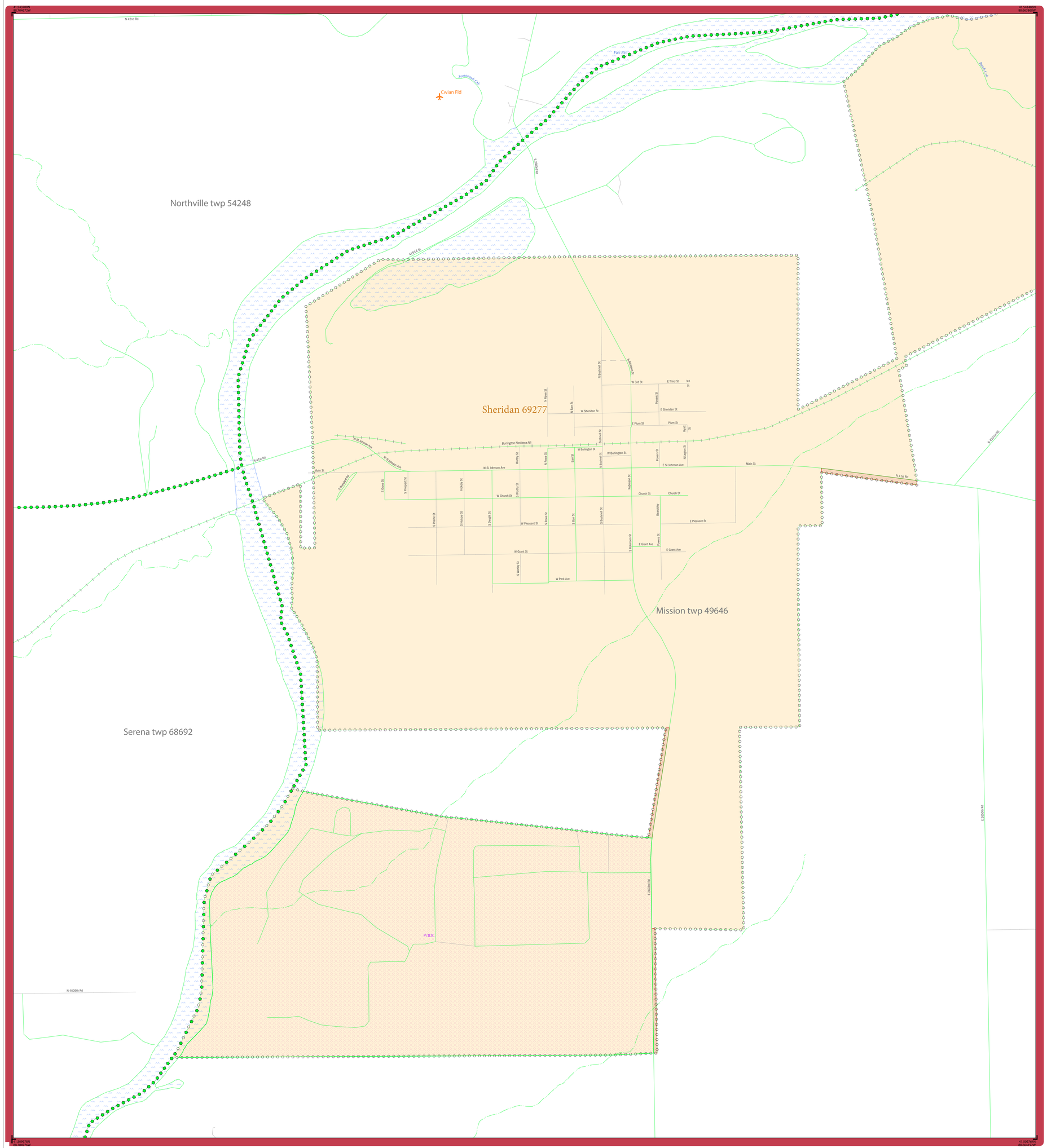
Northville twp 54248
Sheridan 69277
Mission twp 49646
Serena twp 68692
Cwian Fld
Fox River
Sugar Creek
Bond Cr
P/JDC
N 42nd Rd
N 41st Rd
N 40th Rd
E 3000th Rd
E 2800th Rd
Burlington Northern RR
Southern RR
W Sheridan St
E Sheridan St
W Burlington St
E Burlington St
W Third St
E Third St
E Plum St
Plum St
W Church St
Church St
W Pleasant St
E Pleasant St
W Grant St
E Grant Ave
W Park Ave
W Si Johnson Ave
E Si Johnson Ave
Main St
N Bloomington St
N Bluehill St
N Rowe St
N Bear St
N Power St
N Legion St
S Bloomington St
S Bluehill St
S Rowe St
S Bear St
S Power St
S Johnson St
Bloomington St
Bluehill St
Rolinson St
Power St
Bear St
Rowe St
Worley St
Helvey St
S Prospect St
S Grove St
S Franklin St
S Hickory St
S Vaught St
S Worley St
S Bluehill St
S Bear St
S Rowe St
S Power St
S Johnson St
S Bloomington St
S Rolinson St
S Power St
S Bear St
S Rowe St
S Worley St
S Bloomington St
S Bluehill St
S Johnson

GOVERNMENTAL UNIT REFERENCE MAP (2020): LaSalle County, IL

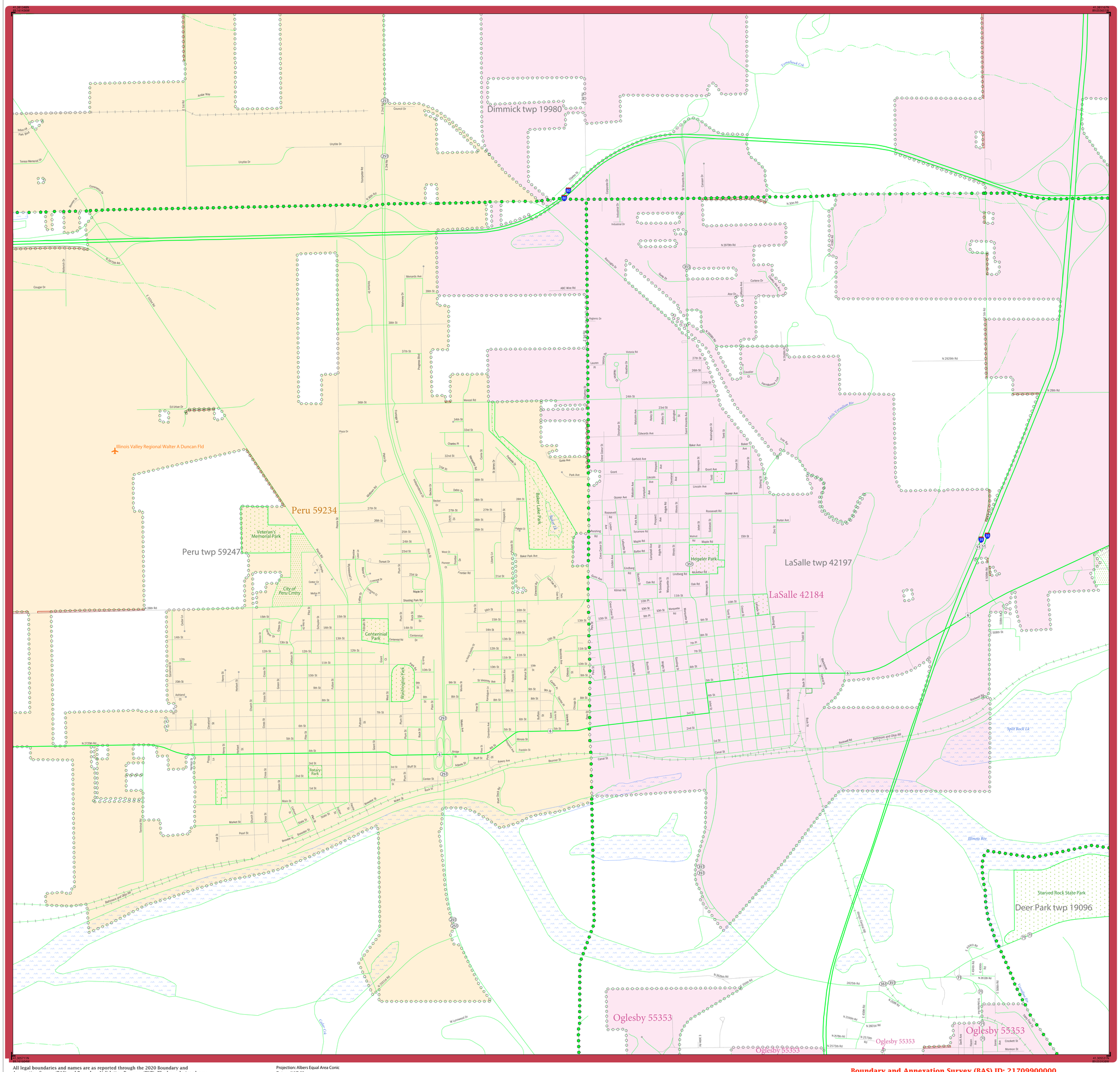
Dimmick twp 19980
Peru 59234
Peru twp 59247
LaSalle twp 42197
LaSalle 42184
Oglesby 55353
Deer Park twp 19096
Illinois Valley Regional Walter A Duncan Fld
Veteran's Memorial Park
City of Peru Cmtry
Centennial Park
Washington Park
Rotary Park
Baker Lake Park
Hegeler Park
Starved Rock State Park
Illinois Rive
Tonti Cr
Little Vermilion Riv
Split Rock Lk
Tumbling Cr
Piney Cr
Baltimore and Ohio RR
Rockwell Rd
Canal St
Bunker St
Bluff St
Bakery Ave
Beaumer St
Main St
Market St
Peoria St
Plum St
Prospect Blvd
Dimmick St
Shooting Park Rd
Ridge St
Lincoln Ave
Roosevelt Rd
Ocorror Ave
Baker Ave
Garfield Ave
Grant Ave
Edwards Ave
Victoria Rd
Wenzel Rd
Ed Urban Dr
Council Dr
Unyitte Dr
Industrial Park Blvd
Teresa Memorial Dr
Cougar Dr
Continental Dr
Jerrie Dr
Jerrilee Way
Industrial Dr
Corporate Dr
Cedar Dr
Carlene Dr
Alter Dr
Cavalier Ct
Pennsylvania Rd
Lauren Pl
Victoria Ct
Victoria Dr
Hedrick Dr
Mahonee Dr
Menards Ave
Mallory Dr
Plaza Dr
Pierce St
Prospect Blvd
Becker Dr
Debra Dr
Charles Pl
Wenzel Rd
Gurie Ave
Park Ave
Pleasant Dr
St James Dr
Liberty Ln
Pawnee Dr
Pawnee Ct
Pawnee Rd
Sunset Dr
Meadow Ln
Meadow Ln
Center Ct
Center Dr
Mellin Pl
Centennial Dr
Centennial Rd
Shooting Park Rd
Maple Dr
Pioneer Ct
Pioneer Dr
Frontier Rd
West Ct
Baker Park Ave
Elmwood Rd
Oak Rd
Lindberg Rd
Kolner Rd
McArthur Rd
Maple Rd
Sycamore Rd
Balbo Rd
Walnut Rd
Porter Ave
Zinc St
Franklin St
Illinois St
Buffalo St
Bridge St
Auberle St
Bank St
Bank Ct
Center St
Pearl St
Fitzl St
Terminal Rd
Rodney Ln
Hobart St
Cleveland St
Ashland Ct
Spring St
Sycamore St
Schuyler St
Peoria St
Pierce St
Cross St
Green St
Calhoun St
Chase St
Fulton St
Washington St
Prospect Ave
Walnut St
Buffalo St
Lincoln St
Jefferson St
Grant St
Franklin St
Washington St
Marquette St
Lincoln Ave
Lincoln Pl
Lincoln Ct
Lincoln Cir
Lincoln Dr
Lincoln Pkwy
Lincoln Ln
Lincoln Blvd
Lincoln Cir
Lincoln Ct
Lincoln Dr
Lincoln Pkwy
Lincoln Ln
Lincoln Blvd
Lincoln Ave
Lincoln Pl
Lincoln Ct
Lincoln Cir

GOVERNMENTAL UNIT REFERENCE MAP (2020): LaSalle County, IL

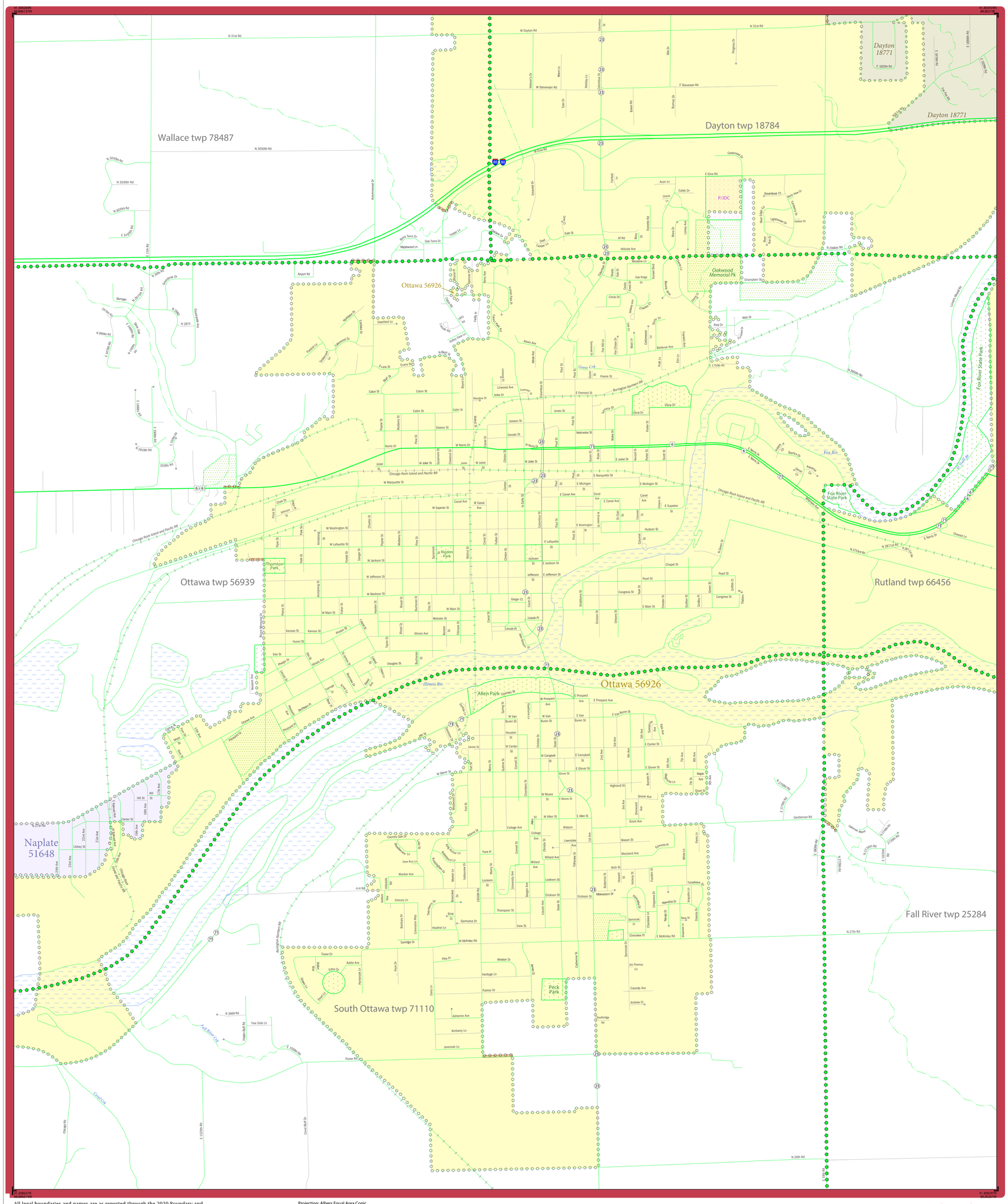

LEGEND

SYMBOL DESCRIPTION	SYMBOL	LABEL STYLE
Federal American Indian Reservation		L'ANSE RESERVATION (TA 1880)
Off-Reservation Trust Land		T1880
American Indian Tribal Subdivision		SHONTO (620)
Alaska Native Regional Corporation (ANRC)		NANA ANRC 52120
State (or statistically equivalent entity)		NEW YORK 36
County (or statistically equivalent entity)		ERIE 029
Minor Civil Division (MCD)[1]		Lee town 41460
Census County Division (CCD)[2]		Jemez CCD 91650
Consolidated City		MILFORD 47500
Incorporated Place[3]		Davis 18100
Census Designated Place (CDP)[2]		Cochiti 16560

DESCRIPTION	SYMBOL
Interstate	5
U.S. Highway	2
State Highway	4
Other Road	Marsh Ln
Cul-de-sac	
Circle	
Geographic Offset or Corridor	
4WD Trail, Stairway, Alley, Walkway, or Ferry	
Railroad	Southern RR
Pipeline or Power Line	
Ridge or Fence	
Property Line or Nonvisible Boundary	
Perennial Stream	Tumbling Cr
Intermittent Stream	Piney Cr
Mountain Peak or Hill	Mt. Baker

DESCRIPTION	SYMBOL
Water Body	Pleasant Lake
Swamp or Marsh	Okefenokee Swamp
Glacier	Bering Glacier
Airport, Airfield, or Helicopter Landing Pad	Dónard Airfield
College or University	Coll/Univ
Military	Fort Belvoir
Prison or Juvenile Detention Center	P/JDC
Cemetery	Powell Cmtry
Golf Course	Pinehurst GlfCrs
National Park or Forest	Yosemite NP
Other Park	St Francis Park
Outside Subject Area	
Inset Area	A1

Where state, county, and/or MCD/CCD boundaries coincide, the map shows the boundary symbol for only the highest-ranking of these boundaries. Where American Indian reservation and American Indian tribal subdivision boundaries coincide, the map shows only the American Indian reservation boundaries.

Entity names are followed by either their FIPS code or census code; parentheses indicate a census code.

1 'MCD*' indicates a false MCD. These are for Census Bureau use only.

2 The CCD and CDP boundaries represent statistical entities only and are not updated through the BAS.

3 Incorporated place name color corresponds to the incorporated place fill color.

Due to space limitations, some road names, along with other feature and geography names on the map, may not be shown.

The Census Bureau stores primary and alternate road names, but only primary road names are used to label the roads on these maps.

Sheet Location within Entity

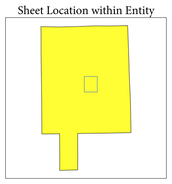

Sheet D1 of 5 INSET sheets
Total Sheets: 27 (Index 1; Parent 21; Inset 5)

NAME: LaSalle County (099)
ENTITY TYPE: County or statistically equivalent entity
ST: Illinois (17)

INDEX OR PARENT SHEET #: 010
INSET SHEET #: 006801

2020 COUNTY REF MAP (INSET)

5340217099000001006801

All legal boundaries and names are as reported through the 2020 Boundary and Annexation Survey (BAS) and Boundary Validation Program (BVP). The boundaries shown on this map are for Census Bureau statistical data collection and tabulation purposes only; their depiction and designation for statistical purposes does not constitute a determination of jurisdictional authority or rights of ownership or entitlement.

Data Source: U.S. Census Bureau's MAF/TIGER database (TAB20), November 2020
Created by Geography Division: December 09, 2020

U.S. DEPARTMENT OF COMMERCE U.S. Census Bureau

Projection: Albers Equal Area Conic
Datum: NAD 83
Spheroid: GRS 80
1st Standard Parallel: 37 53 35
2nd Standard Parallel: 41 35 07
Central Meridian: -89 18 43
Latitude of Projection's Origin: 36 58 12
False Easting: 0
False Northing: 0

0 0.3 0.6 0.9 1.2 1.5 Kilometers
0 0.2 0.4 0.6 0.8 1 Miles
The plotted map scale is 1:11,861

N W E S

Boundary and Annexation Survey (BAS) ID: 21709900000
BAS Submission Deadline: March 1, 2021

PDF versions of the BAS maps are available at:
www.census.gov/programs-surveys/bas/geographies.html

For more information, or to request additional maps, please email geo.bas@census.gov, call 1-800-972-5651, or visit www.census.gov/programs-surveys/bas.html.

United States Census Bureau

GOVERNMENTAL UNIT REFERENCE MAP (2020): LaSalle County, IL

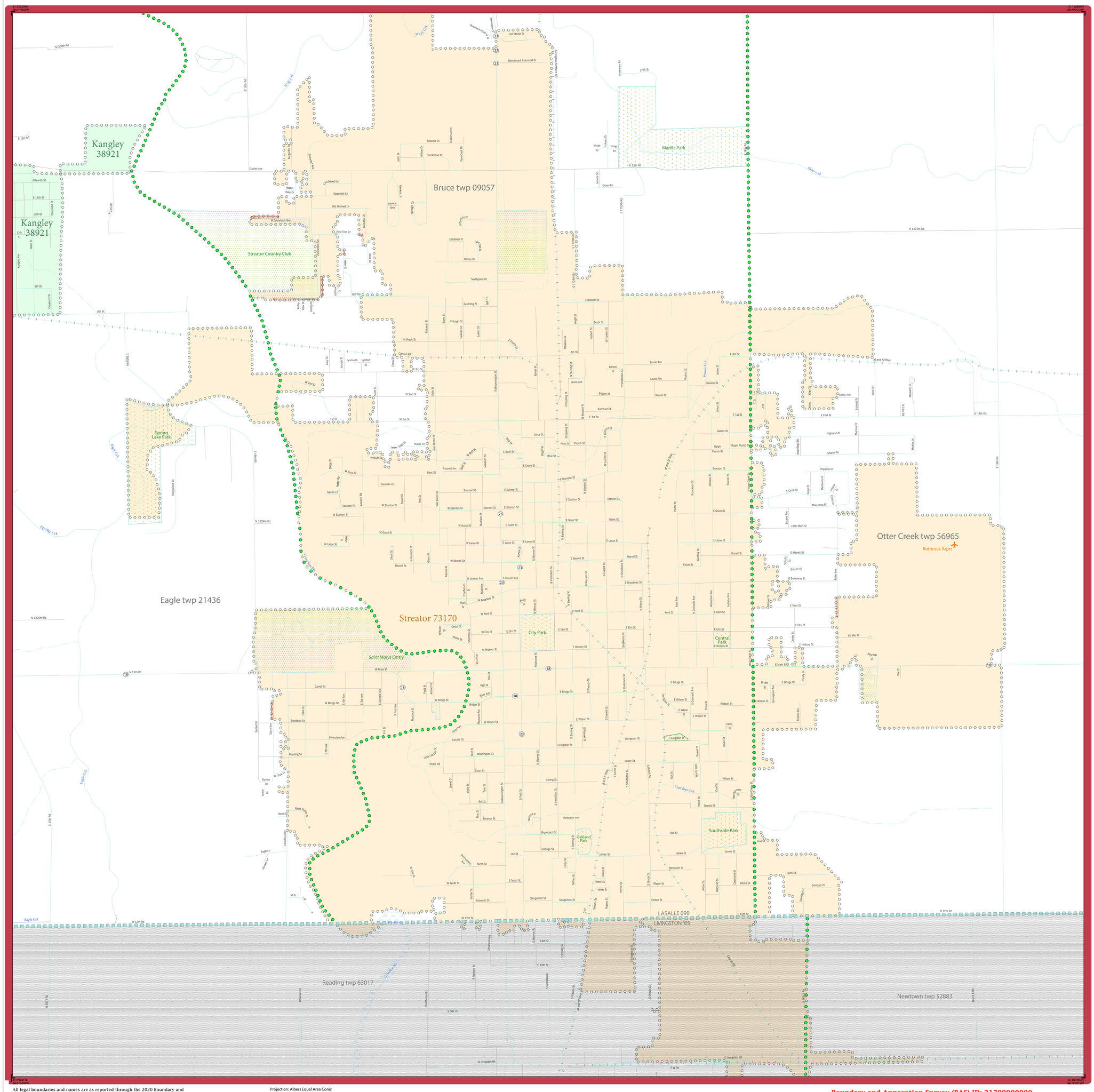

LEGEND

SYMBOL DESCRIPTION	SYMBOL	LABEL STYLE
Federal American Indian Reservation		L'ANSE RESERVATION (TA 1880)
Off-Reservation Trust Land		T1880
American Indian Tribal Subdivision		SHONTO (620)
Alaska Native Regional Corporation (ANRC)		*NANA ANRC 52120*
State (or statistically equivalent entity)		NEW YORK 36
County (or statistically equivalent entity)		ERIE 029
Minor Civil Division (MCD)[1]		Lee town 41460
Census County Division (CCD)[2]		*Jemez CCD 91650*
Consolidated City		MILFORD 47500
Incorporated Place[3]		Davis 18100
Census Designated Place (CDP)[2]		*Cochiti 16560*

DESCRIPTION	SYMBOL	DESCRIPTION	SYMBOL
Interstate	5	Water Body	*Pleasant Lake*
U.S. Highway	2	Swamp or Marsh	*Okefenokee Swamp*
State Highway	4	Glacier	*Bering Glacier*
Other Road	Marsh Ln	Airport, Airfield, or Helicopter Landing Pad	Dinard Airfoot
Cul-de-sac		College or University	Coll/Univ
Circle		Military	Fort Belvoir
Geographic Offset or Corridor		Prison or Juvenile Detention Center	PJDC
4WD Trail, Stairway, Alley, Walkway, or Ferry		Cemetery	Powell Cmtry
Railroad	Southern RR	Golf Course	Pinehurst GlfCrs
Pipeline or Power Line		National Park or Forest	Yosemite NP
Ridge or Fence		Other Park	St Francis Park
Property Line or Nonvisible Boundary		Outside Subject Area	
Perennial Stream	*Tumbling Cr*	Inset Area	A1
Intermittent Stream	*Piney Cr*		
Mountain Peak or Hill	*Mt. Boker*		

Where state, county, and/or MCD/CCD boundaries coincide, the map shows the boundary symbol for only the highest-ranking of these boundaries. Where American Indian reservation and American Indian tribal subdivision boundaries coincide, the map shows only the American Indian reservation boundaries.

Entity names are followed by either their FIPS code or census code; parentheses indicate a census code.

1 'MCD*' indicates a false MCD. These are for Census Bureau use only.

2 The CCD and CDP boundaries represent statistical entities only and are not updated through the BAS.

3 Incorporated place name color corresponds to the incorporated place fill color.

Due to space limitations, some road names, along with other feature and geography names on the map, may not be shown.

The Census Bureau stores primary and alternate road names, but only primary road names are used to label the roads on these maps.

Sheet Location within Entity

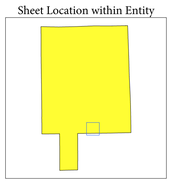

Sheet E1 of 5 INSET sheets
Total Sheets: 27 (Index 1; Parent 21; Inset 5)

NAME: LaSalle County (099)
ENTITY TYPE: County or statistically equivalent entity
ST: Illinois (17)

INDEX OR PARENT SHEET #: 015
INSET SHEET #: 006901

2020 COUNTY REF MAP (INSET)

5340217099000001500690 1

All legal boundaries and names are as reported through the 2020 Boundary and Annexation Survey (BAS) and Boundary Validation Program (BVP). The boundaries shown on this map are for Census Bureau statistical data collection and tabulation purposes only; their depiction and designation for statistical purposes does not constitute a determination of jurisdictional authority or rights of ownership or entitlement.

Data Source: U.S. Census Bureau's MAF/TIGER database (TAB20), November 2020
Created by Geography Division: December 09, 2020

U.S. DEPARTMENT OF COMMERCE U.S. Census Bureau

Projection: Albers Equal Area Conic
Datum: NAD 83
Spheroid: GRS 80
1st Standard Parallel: 37 53 35
2nd Standard Parallel: 41 35 07
Central Meridian: -89 18 43
Latitude of Projection's Origin: 36 58 12
False Easting: 0
False Northing: 0

0 0.2 0.4 0.6 0.8 1 Kilometers
0 0.1 0.2 0.3 0.4 0.5 Miles
The plotted map scale is 1:9,704

N W E S

Boundary and Annexation Survey (BAS) ID: 21709900000
BAS Submission Deadline: March 1, 2021

PDF versions of the BAS maps are available at:
www.census.gov/programs-surveys/bas/geographies.html

For more information, or to request additional maps, please email geo.bas@census.gov, call 1-800-972-5651, or visit www.census.gov/programs-surveys/bas.html.

United States Census Bureau