GOVERNMENTAL UNIT REFERENCE MAP (2020): Mason County, IL

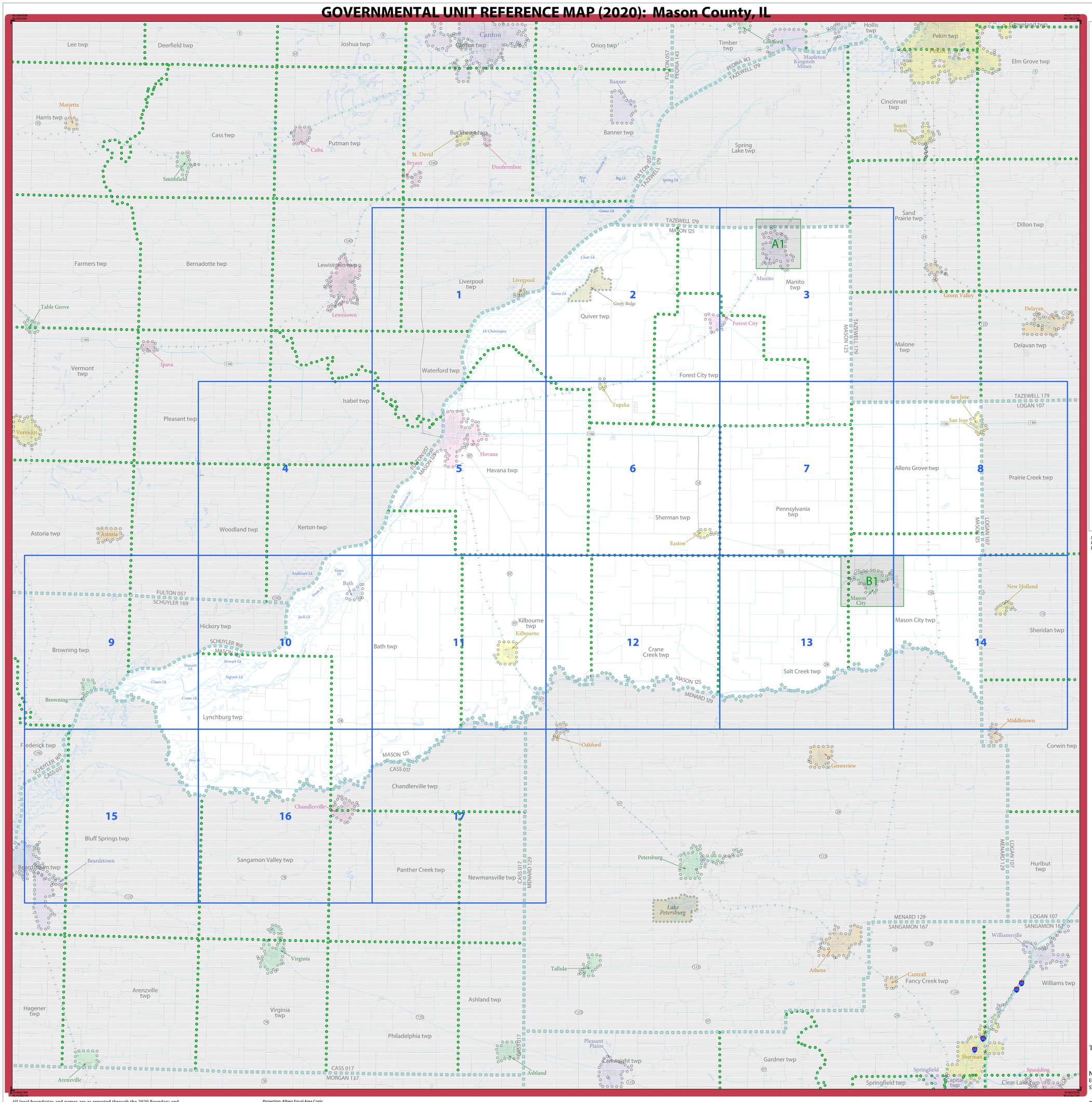

LEGEND

SYMBOL DESCRIPTION	SYMBOL	LABEL STYLE
Federal American Indian Reservation		L'ANSE RESERVATION (TA 1880)
Off-Reservation Trust Land		T1880
American Indian Tribal Subdivision		SHONTO (620)
Alaska Native Regional Corporation (ANRC)		*NANA ANRC 52120*
State (or statistically equivalent entity)		NEW YORK 36
County (or statistically equivalent entity)		ERIE 029
Minor Civil Division (MCD)[1]		Lee town 41460
Census County Division (CCD)[2]		*Jemez CCD 91650*
Consolidated City		MILFORD 47500
Incorporated Place[3]		Davis 18100
Census Designated Place (CDP)[2]		*Cochiti 16560*

DESCRIPTION	SYMBOL	DESCRIPTION	SYMBOL
Interstate	1	Water Body	*Pleasant Lake*
U.S. Highway	2	Swamp or Marsh	*Okefenokee Swamp*
State Highway	4	Glacier	*Bering Glacier*
Other Road	Marsh Ln	Airport, Airfield, or Helicopter Landing Pad	Dinard Airport
Cul-de-sac		College or University	Coll/Univ
Circle		Military	Fort Belvoir
Geographic Offset or Corridor		Prison or Juvenile Detention Center	P/JDC
4WD Trail, Stairway, Alley, Walkway, or Ferry		Cemetery	Powell Cmtry
Railroad	Southern RR	Golf Course	Pinehurst GlfCrs
Pipeline or Power Line		National Park or Forest	Yosemite NP
Ridge or Fence		Other Park	St Francis Park
Property Line or Nonvisible Boundary		Outside Subject Area	
Perennial Stream	*Tumbling Cr*	Inset Area	A1
Intermittent Stream	*Piney Cr*		
Mountain Peak or Hill	*Mt. Baker*		

Where state, county, and/or MCD/CCD boundaries coincide, the map shows the boundary symbol for only the highest-ranking of these boundaries. Where American Indian reservation and American Indian tribal subdivision boundaries coincide, the map shows only the American Indian reservation boundaries.

Entity names are followed by either their FIPS code or census code; parentheses indicate a census code.

1 'MCD*' indicates a false MCD. These are for Census Bureau use only.

2 The CCD and CDP boundaries represent statistical entities only and are not updated through the BAS.

3 Incorporated place name color corresponds to the incorporated place fill color.

Due to space limitations, some road names, along with other feature and geography names on the map, may not be shown.

The Census Bureau stores primary and alternate road names, but only primary road names are used to label the roads on these maps.

Note: This index map sheet provides the map sheet configuration in relation to the subject entity. Due to scale limitations, map content may be simplified. Refer to parent and/or inset map sheets for detailed map content.

Total Sheets: 20 (Index 1; Parent 17; Inset 2)

NAME: Mason County (125)
ENTITY TYPE: County or statistically equivalent entity
ST: Illinois (17)

INDEX OR PARENT SHEET #: 000
INSET SHEET #: 000000

2020 COUNTY REF MAP (INDEX)

5340217125000000000000

All legal boundaries and names are as reported through the 2020 Boundary and Annexation Survey (BAS) and Boundary Validation Program (BVP). The boundaries shown on this map are for Census Bureau statistical data collection and tabulation purposes only; their depiction and designation for statistical purposes does not constitute a determination of jurisdictional authority or rights of ownership or entitlement.

Data Source: U.S. Census Bureau's MAF/TIGER database (TAB20), November 2020
Created by Geography Division: December 08, 2020

U.S. DEPARTMENT OF COMMERCE U.S. Census Bureau

Projection: Albers Equal Area Conic
Datum: NAD 83
Spheroid: GRS 80
1st Standard Parallel: 37 53 35
2nd Standard Parallel: 41 35 07
Central Meridian: -89 18 43
Latitude of Projection's Origin: 36 58 12
False Easting: 0
False Northing: 0

0 3 6 9 12 15 Kilometers
0 2 4 6 8 10 Miles
The plotted map scale is 1:107,468

N W E S

Boundary and Annexation Survey (BAS) ID: 21712500000
BAS Submission Deadline: March 1, 2021

PDF versions of the BAS maps are available at:
www.census.gov/programs-surveys/bas/geographies.html

For more information, or to request additional maps, please email geo.bas@census.gov, call 1-800-972-5651, or visit www.census.gov/programs-surveys/bas.html.

United States Census Bureau

GOVERNMENTAL UNIT REFERENCE MAP (2020): Mason County, IL

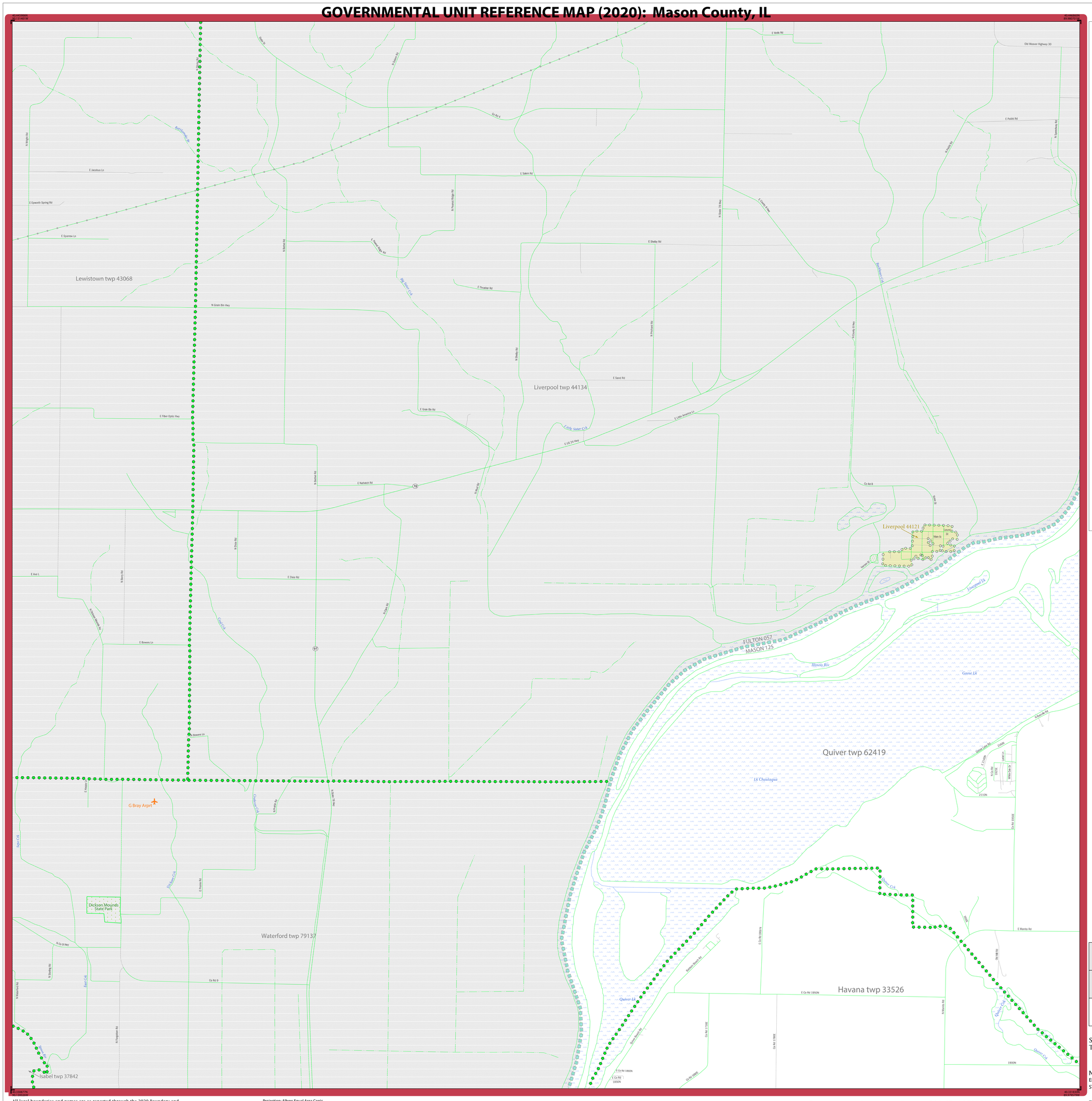
Lewistown twp 43068
Liverpool twp 44134
Liverpool 44121
Quiver twp 62419
Havana twp 33526
Waterford twp 79137
Isabel twp 37842
FULTON 057
MASON 125
G Bray Arpt
Dickson Mounds State Park
Big Sister Crk
Big Beaver Crk
Big Beard Crk
Liverpool Dk
Illinois Rivr
Goose Lk
Lk Chautauqua
Quiver Lk
Quiver Crk
Dover Crk
Jug Crk
Spur Crk
Coal Crk
Clabaugh Crk
Pickerel Crk
Spring Crk
E Wells Rd
Old Weaver Highway 30
E Pulsht Rd
N Sandbrey Rd
E Fretz Rd
E Salem Rd
E Shelby Rd
E Sand Rd
E Little Americo Ln
E US 24 Hwy
E Nuhatch Rd
E Diaie Rd
E Bowers Ln
E Jacobus Ln
E Epworth Spring Rd
E Sparrow Ln
N Grain Bin Hwy
E Fiber Optic Hwy
E Ave L
N Bridge Rd
N Bowers Rd
N Diaie Rd
N Fiscus Rd
N Pickerel Rd
N Sheep Rd
N Paul Rd
N County 8 Hwy
N Fiscus Rd
N Manito Rd
E Manito Rd
E Co Rd 1950N
E Co Rd 1860N
E Co Rd 1850N
1900N
2110N
Co Rd 1950E
Co Rd 1770E
Co Rd 9
N Co 9 Hwy
Co Rd B
Main St
Lincoln St
Washington St
Jackson St
Grant St
Lake St
Dickson Mounds Rd
Goose Lake Rd
N Fiscus Rd
N Tennessee Rd
N Hagadorn Rd
N Waterford Rd
N Bowers Rd
N Diaie Rd
N Fiscus Rd
N Sand Rd
N Paul Rd
N Pickerel Rd
N Sheep Rd
N Grain Bin Rd
N Bowers Rd
N Diaie Rd
N Bray Rd
N Hagadorn Rd
N Waterford Rd
N Co 9 Hwy
E Stirling Rd
E Fiber Optic Hwy
E Ave L
E Bowers Ln
E Diaie Rd
E Nuhatch Rd
E Grain Bin Rd
E Sand Rd
E Shelby Rd
E Salem Rd
E Throatner Rd
E Sparrow Ln
E Epworth Spring Rd
E Jacobus Ln
N Bridge Rd
E Wells Rd
E Pulsht Rd
N Sandbrey Rd
E Fretz Rd
E Manito Rd
E Co Rd 1950N
E Co Rd 1860N
E Co Rd 1850N
1900N
2110N
Co Rd 1950E
Co Rd 1770E
Co Rd 9

GOVERNMENTAL UNIT REFERENCE MAP (2020): Mason County, IL

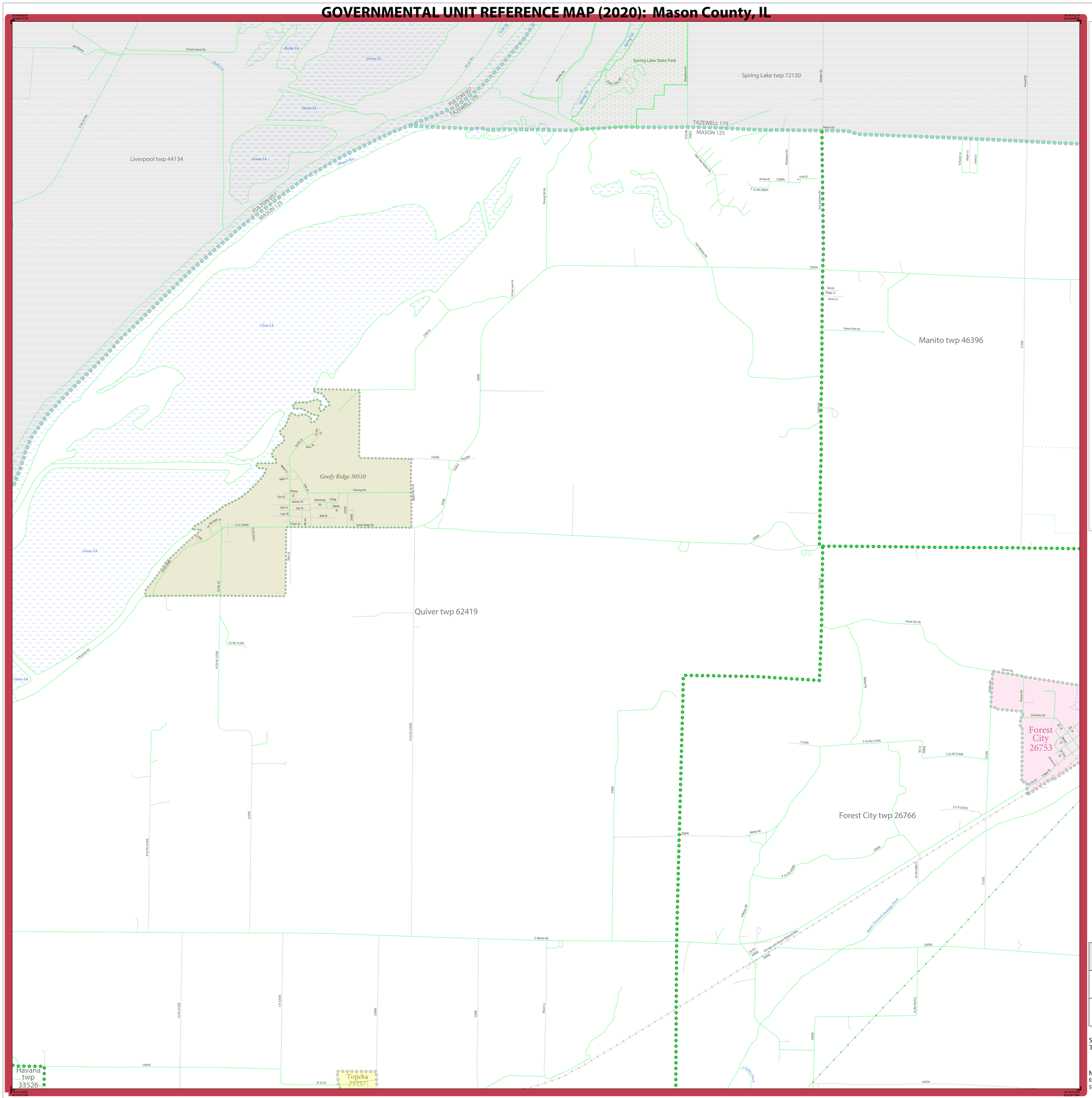

GOVERNMENTAL UNIT REFERENCE MAP (2020): Mason County, IL

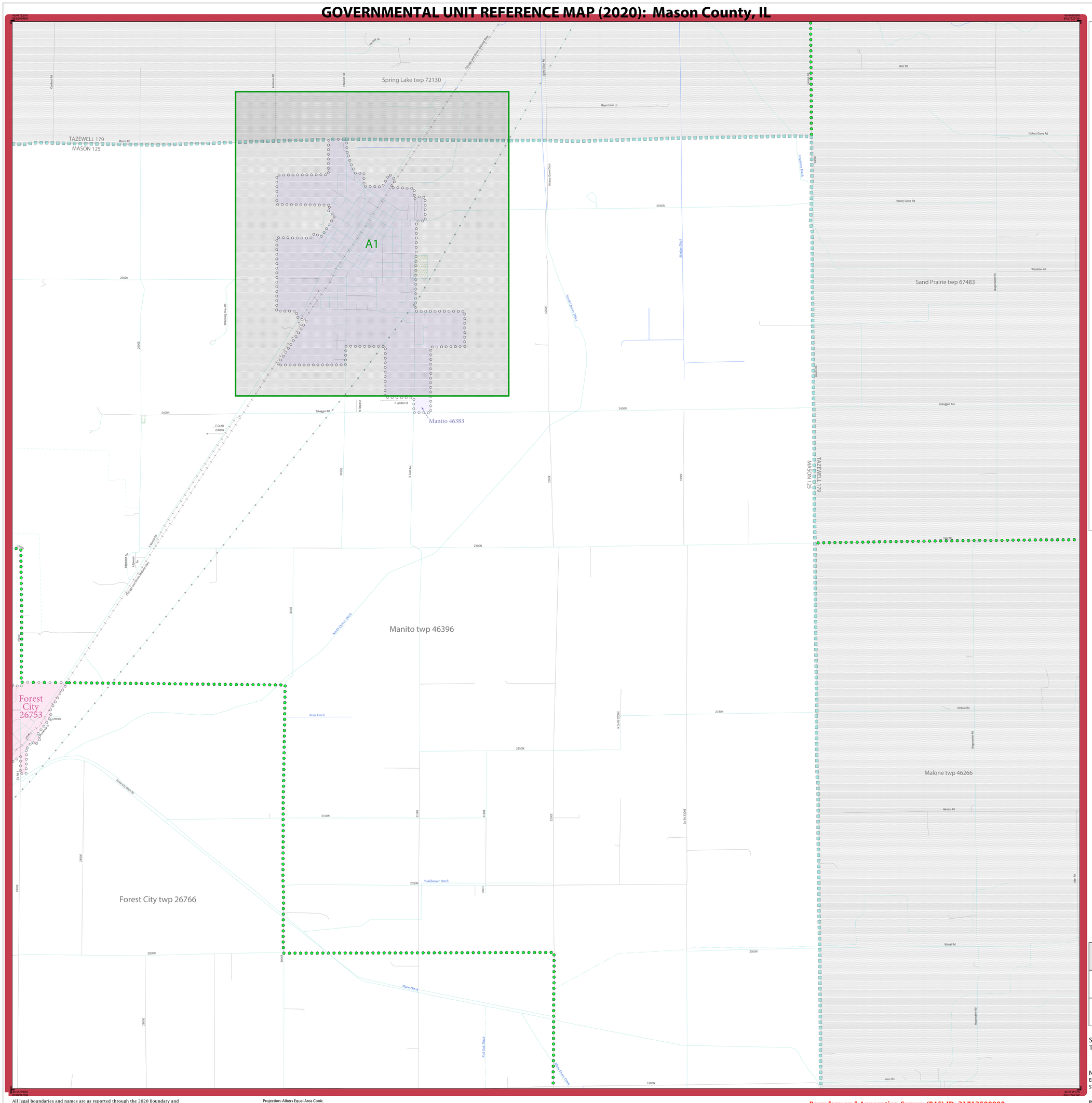

GOVERNMENTAL UNIT REFERENCE MAP (2020): Mason County, IL

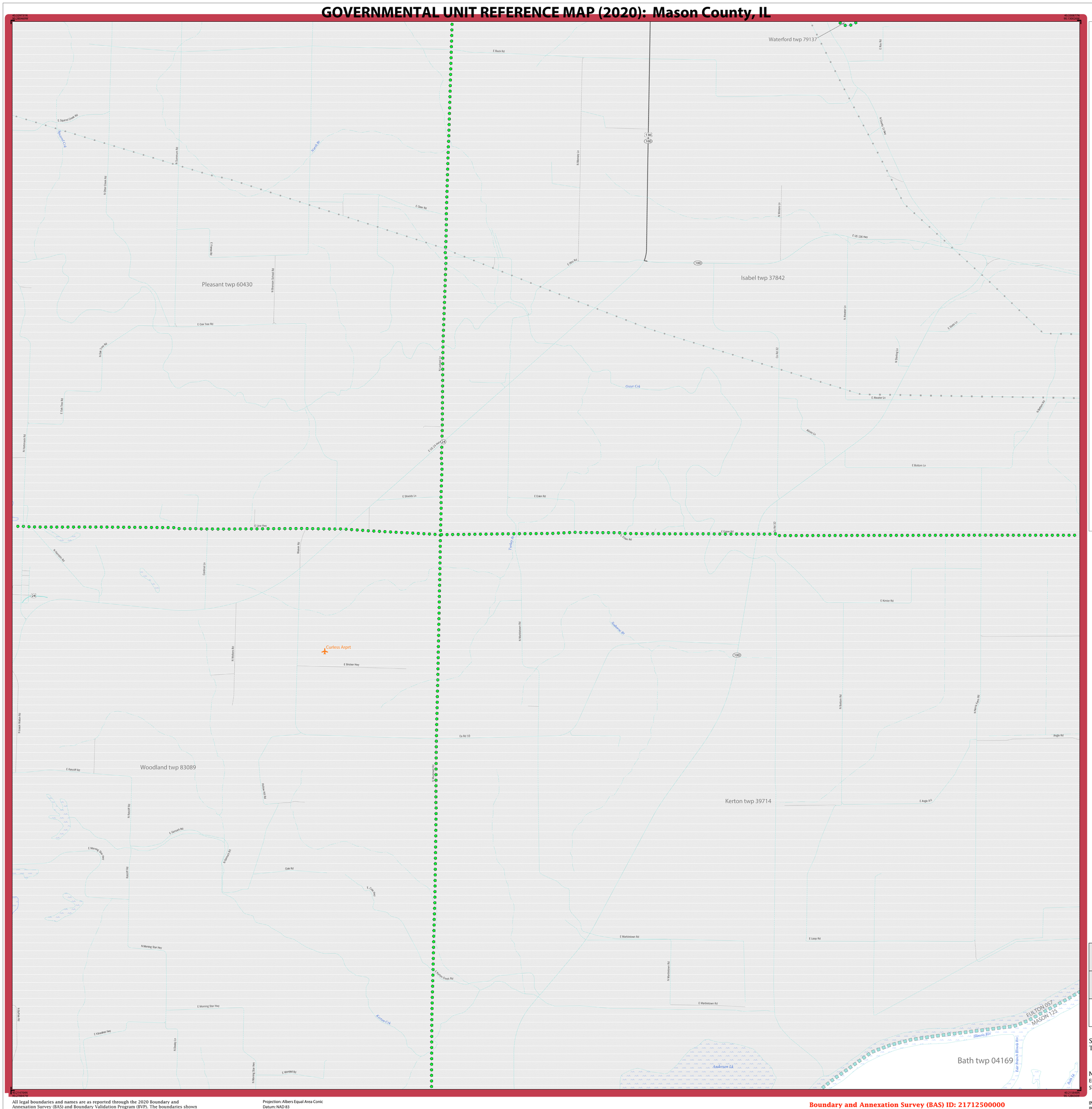
Waterford twp 79137
Pleasant twp 60430
Isabel twp 37842
Woodland twp 83089
Kerton twp 39714
Bath twp 04169
Curless Arpt
Oyster Crk
Anderson Lk
Illinois Riv
FULTON 057
MASON 125
E Black Rd
E Squirrel Creek Rd
E Clear Rd
E Oak Tree Rd
E US 136 Hwy
E Bottom Ln
E Kinser Rd
E Bricker Hwy
E Rascoll Rd
E Genoa Rd
E Morning Star Hwy
Cole Rd
E Martinstown Rd
E Loop Rd
E Kerton Creek Rd
E Angle Rd
E Angle Rd
Co Rd 10
E Wendell Rd
E Kickapoo Hwy
N Morning Star Hwy
N Rosecrans Rd
N Rosecrans Rd
N Rosecrans Rd

GOVERNMENTAL UNIT REFERENCE MAP (2020): Mason County, IL

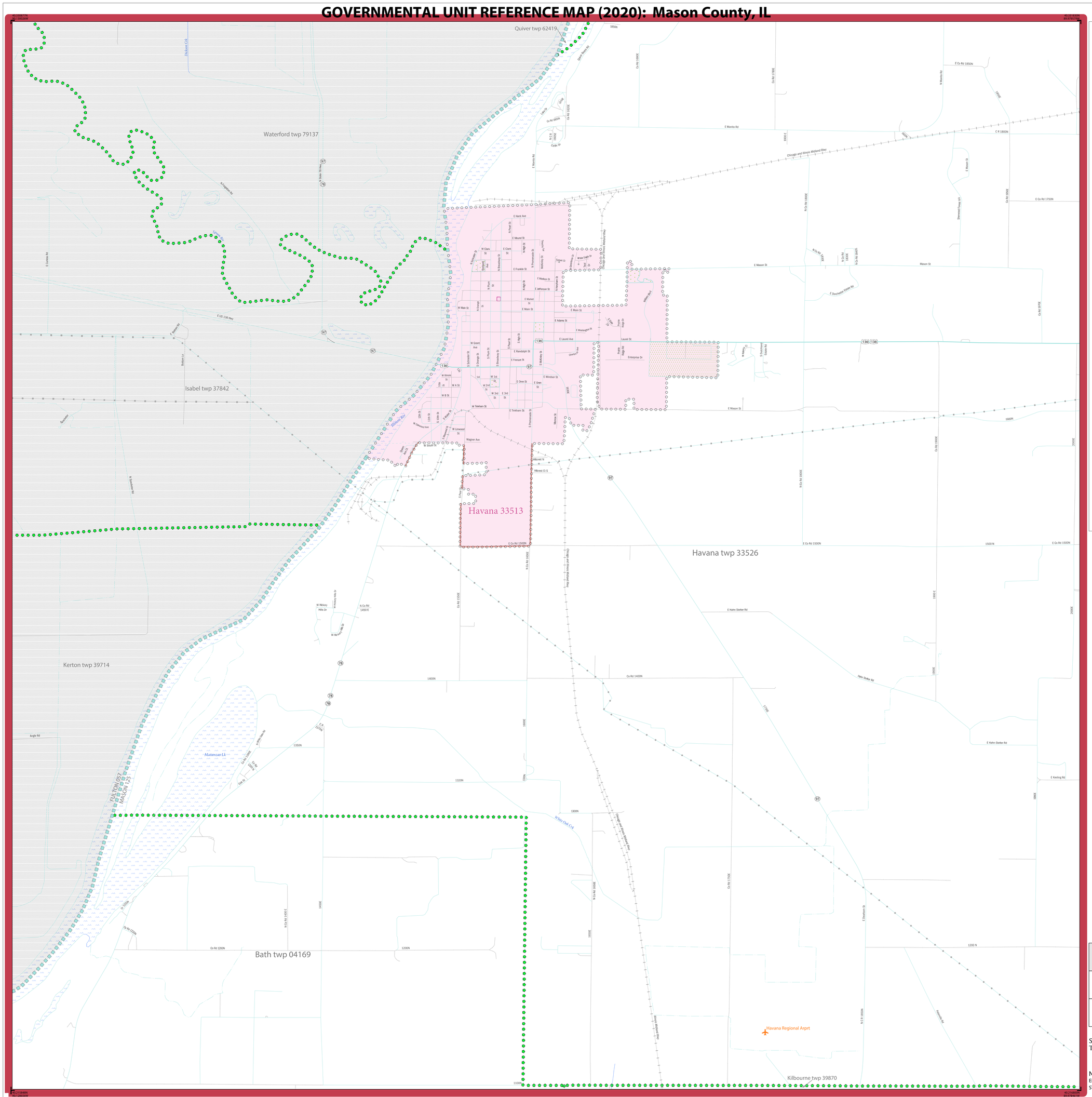
Quiver twp 62419
Waterford twp 79137
Isabel twp 37842
Havana 33513
Havana twp 33526
Kerton twp 39714
Bath twp 04169
Kilbourne twp 39870
Havana Regional Arprt
Matanzas Lk
Chicago and Illinois Midland Rlwy
E Mason St
Mason St
E Co Rd 1500N
E Co Rd 1850N
E Co Rd 1750N
E Hahn Statter Rd
Co Rd 1400N
Co Rd 1200N
E Keeling Rd
E Evelstow St
Illinois Rte 97
Illinois Rte 78
Illinois Rte 136
Illinois Rte 29
Illinois Rte 136 Bus
Illinois Rte 136 Bypass
Illinois Rte 136 Alt
Illinois Rte 136 Alt Bypass
Illinois Rte 136 Alt Bypass Alt
Illinois Rte 136 Alt Bypass Alt Bypass
Illinois Rte 136 Alt Bypass Alt Bypass Alt
Illinois Rte 136 Alt Bypass Alt Bypass Alt Bypass
Illinois Rte 136 Alt Bypass Alt Bypass Alt Bypass Alt
Illinois Rte 136 Alt Bypass Alt Bypass Alt Bypass Alt Bypass
Illinois Rte 136 Alt Bypass Alt Bypass Alt Bypass Alt Bypass Alt
Illinois Rte 136 Alt Bypass Alt Bypass Alt Bypass Alt Bypass Alt Bypass
Illinois Rte 136 Alt Bypass Alt Bypass Alt Bypass Alt Bypass Alt Bypass Alt
Illinois Rte 136 Alt Bypass Alt Bypass Alt Bypass Alt Bypass Alt Bypass Alt Bypass
Illinois Rte 136 Alt Bypass Alt Bypass Alt Bypass Alt Bypass Alt Bypass Alt Bypass Alt
Illinois Rte 136 Alt Bypass Alt Bypass Alt Bypass Alt Bypass Alt Bypass Alt Bypass Alt Bypass
Illinois Rte 136 Alt Bypass Alt Bypass Alt Bypass Alt Bypass Alt Bypass Alt Bypass Alt Bypass Alt
Illinois Rte 136 Alt Bypass Alt Bypass Alt Bypass Alt Bypass Alt Bypass Alt Bypass Alt Bypass Alt Bypass
Illinois Rte 136 Alt Bypass Alt Bypass Alt Bypass Alt Bypass Alt Bypass Alt Bypass Alt Bypass Alt Bypass Alt
Illinois Rte 136 Alt Bypass Alt Bypass Alt Bypass Alt Bypass Alt Bypass Alt Bypass Alt Bypass Alt Bypass Alt Bypass
Illinois Rte 136 Alt Bypass Alt Bypass Alt Bypass Alt Bypass Alt Bypass Alt Bypass Alt Bypass Alt Bypass Alt Bypass Alt
Illinois Rte 136 Alt Bypass Alt Bypass Alt Bypass Alt Bypass Alt Bypass Alt Bypass Alt Bypass Alt Bypass Alt Bypass Alt Bypass
Illinois Rte 136 Alt Bypass Alt Bypass Alt Bypass Alt Bypass Alt Bypass Alt Bypass Alt Bypass Alt Bypass Alt Bypass Alt Bypass Alt
Illinois Rte 136 Alt Bypass Alt Bypass Alt Bypass Alt Bypass Alt Bypass Alt Bypass Alt Bypass Alt Bypass Alt Bypass Alt Bypass Alt Bypass
Illinois Rte 136 Alt Bypass Alt Bypass Alt Bypass Alt Bypass Alt Bypass Alt Bypass Alt Bypass Alt Bypass Alt Bypass Alt Bypass Alt Bypass Alt
Illinois Rte 136 Alt Bypass Alt Bypass Alt Bypass Alt Bypass Alt Bypass Alt Bypass Alt Bypass Alt Bypass Alt Bypass Alt Bypass Alt Bypass Alt Bypass
Illinois Rte 136 Alt Bypass Alt Bypass Alt Bypass Alt Bypass Alt Bypass Alt Bypass Alt Bypass Alt Bypass Alt Bypass Alt Bypass Alt Bypass Alt Bypass Alt
Illinois Rte 136 Alt Bypass Alt Bypass Alt Bypass Alt Bypass Alt Bypass Alt Bypass Alt Bypass Alt Bypass Alt Bypass Alt Bypass Alt Bypass Alt Bypass Alt Bypass
Illinois Rte 136 Alt Bypass Alt Bypass Alt Bypass Alt Bypass Alt Bypass Alt Bypass Alt Bypass Alt Bypass Alt Bypass Alt Bypass Alt Bypass Alt Bypass Alt Bypass Alt
Illinois Rte 136 Alt Bypass Alt Bypass Alt Bypass Alt Bypass Alt Bypass Alt Bypass Alt Bypass Alt Bypass Alt Bypass Alt Bypass Alt Bypass Alt Bypass Alt Bypass Alt Bypass
Illinois Rte 136 Alt Bypass Alt Bypass Alt Bypass Alt Bypass Alt Bypass Alt Bypass Alt Bypass Alt Bypass Alt Bypass Alt Bypass Alt Bypass Alt Bypass Alt Bypass Alt Bypass Alt
Illinois Rte 136 Alt Bypass Alt Bypass Alt Bypass Alt Bypass Alt Bypass Alt Bypass Alt Bypass Alt Bypass Alt Bypass Alt Bypass Alt Bypass Alt Bypass Alt Bypass Alt Bypass Alt Bypass
Illinois Rte 136 Alt Bypass Alt Bypass Alt Bypass Alt Bypass Alt Bypass Alt Bypass Alt Bypass Alt Bypass Alt Bypass Alt Bypass Alt Bypass Alt Bypass Alt Bypass Alt Bypass Alt Bypass Alt

GOVERNMENTAL UNIT REFERENCE MAP (2020): Mason County, IL

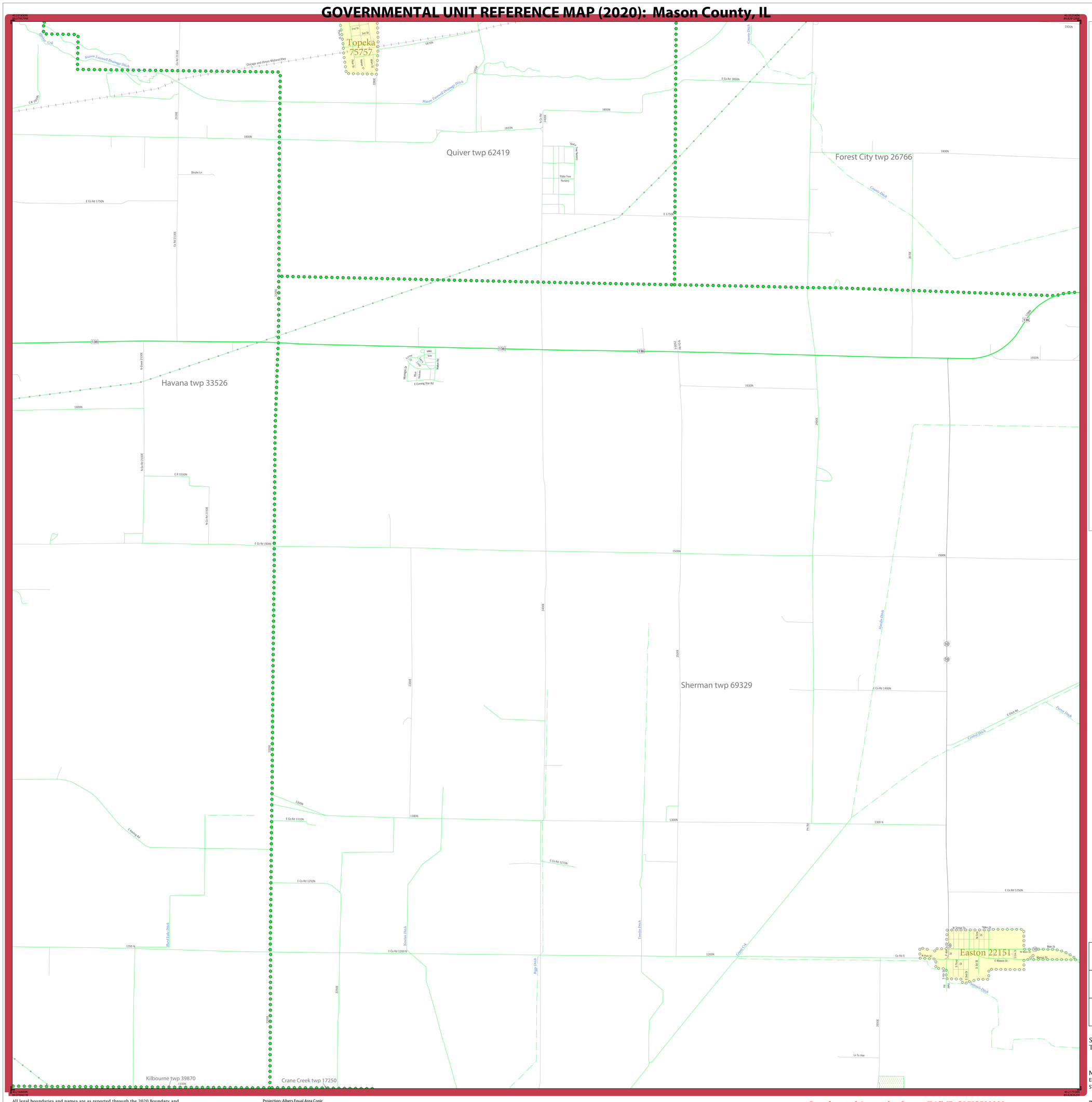

GOVERNMENTAL UNIT REFERENCE MAP (2020): Mason County, IL



LEGEND

SYMBOL DESCRIPTION	SYMBOL	LABEL STYLE
Federal American Indian Reservation		L'ANSE RESERVATION (TA 1880)
Off-Reservation Trust Land		T1880
American Indian Tribal Subdivision		SHONTO (620)
Alaska Native Regional Corporation (ANRC)		*NANA ANRC 52120*
State (or statistically equivalent entity)		NEW YORK 36
County (or statistically equivalent entity)		ERIE 029
Minor Civil Division (MCD)[1]		Lee town 41460
Census County Division (CCD)[2]		*Jemez CCD 91650*
Consolidated City		MILFORD 47500
Incorporated Place[3]		Davis 18100
Census Designated Place (CDP)[2]		*Cochiti 16560*

DESCRIPTION	SYMBOL	DESCRIPTION	SYMBOL
Interstate	5	Water Body	Pleasant Lake
U.S. Highway	2	Swamp or Marsh	Okefenokee Swamp
State Highway	4	Glacier	Bering Glacier
Other Road	Marsh Ln	Airport, Airfield, or Helicopter Landing Pad	O'Hare Airport
Cul-de-sac		College or University	Coll/Univ
Circle		Military	Fort Belvoir
Geographic Offset or Corridor		Prison or Juvenile Detention Center	P/JDC
4WD Trail, Stairway, Alley, Walkway, or Ferry		Cemetery	Powell Cmtry
Railroad	Southern RR	Golf Course	Pinehurst Gl/Crs
Pipeline or Power Line		National Park or Forest	Yosemite NP
Ridge or Fence		Other Park	St Francis Park
Property Line or Nonvisible Boundary		Outside Subject Area	
Perennial Stream	Tumbling Cr	Inset Area	A1
Intermittent Stream	Piney Cr		
Mountain Peak or Hill	Mt. Baker		

Where state, county, and/or MCD/CCD boundaries coincide, the map shows the boundary symbol for only the highest-ranking of these boundaries. Where American Indian reservation and American Indian tribal subdivision boundaries coincide, the map shows only the American Indian reservation boundaries.

Entity names are followed by either their FIPS code or census code; parentheses indicate a census code.

1 'MCD*' indicates a false MCD. These are for Census Bureau use only.

2 The CCD and CDP boundaries represent statistical entities only and are not updated through the BAS.

3 Incorporated place name color corresponds to the incorporated place fill color.

Due to space limitations, some road names, along with other feature and geography names on the map, may not be shown.

The Census Bureau stores primary and alternate road names, but only primary road names are used to label the roads on these maps.

Key to Adjacent Sheets

2	3	
6	7	8
12	13	14

Sheet Location within Entity

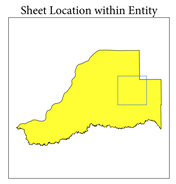

Sheet 7 of 17 PARENT sheets
Total Sheets: 20 (Index 1; Parent 17; Inset 2)

NAME: Mason County (125)
ENTITY TYPE: County or statistically equivalent entity
ST: Illinois (17)

INDEX OR PARENT SHEET #: 007
INSET SHEET #: 000000

2020 COUNTY REF MAP (PARENT)

5340217125000000007000000

All legal boundaries and names are as reported through the 2020 Boundary and Annexation Survey (BAS) and Boundary Validation Program (BVP). The boundaries shown on this map are for Census Bureau statistical data collection and tabulation purposes only; their depiction and designation for statistical purposes does not constitute a determination of jurisdictional authority or rights of ownership or entitlement.

Data Source: U.S. Census Bureau's MAF/TIGER database (TAB20), November 2020
Created by Geography Division: December 08, 2020

U.S. DEPARTMENT OF COMMERCE U.S. Census Bureau

Projection: Albers Equal Area Conic
Datum: NAD 83
Spheroid: GRS 80
1st Standard Parallel: 37 53 35
2nd Standard Parallel: 41 35 07
Central Meridian: -89 18 43
Latitude of Projection's Origin: 36 58 12
False Easting: 0
False Northing: 0

0 0.5 1 1.5 2 2.5 Kilometers
0 0.3 0.6 0.9 1.2 1.5 Miles
The plotted map scale is 1:17,500

N W E S

Boundary and Annexation Survey (BAS) ID: 21712500000
BAS Submission Deadline: March 1, 2021

PDF versions of the BAS maps are available at:
www.census.gov/programs-surveys/bas/geographies.html

For more information, or to request additional maps, please email geo.bas@census.gov, call 1-800-972-5651, or visit www.census.gov/programs-surveys/bas.html.

United States Census Bureau

GOVERNMENTAL UNIT REFERENCE MAP (2020): Mason County, IL

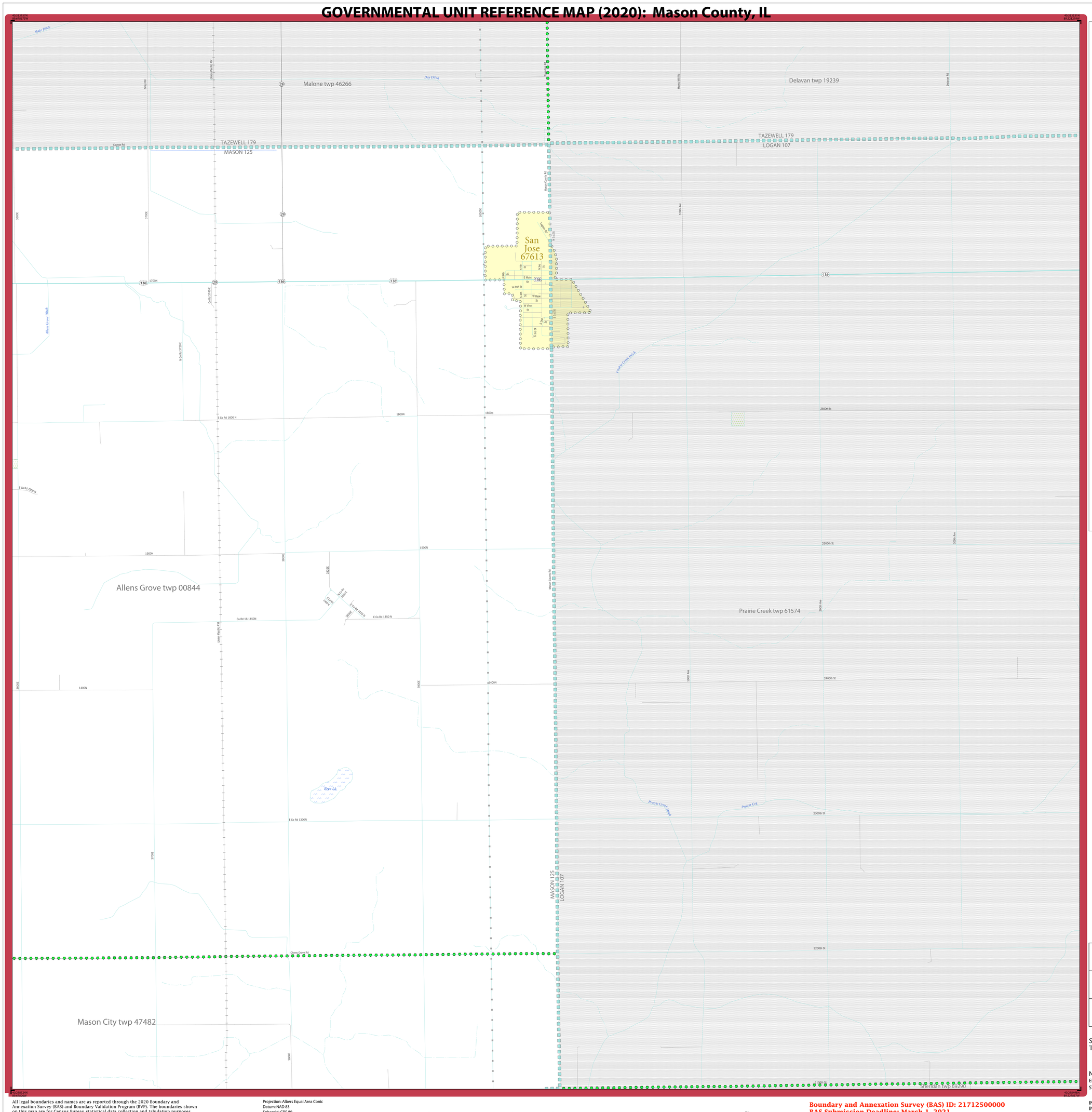

GOVERNMENTAL UNIT REFERENCE MAP (2020): Mason County, IL

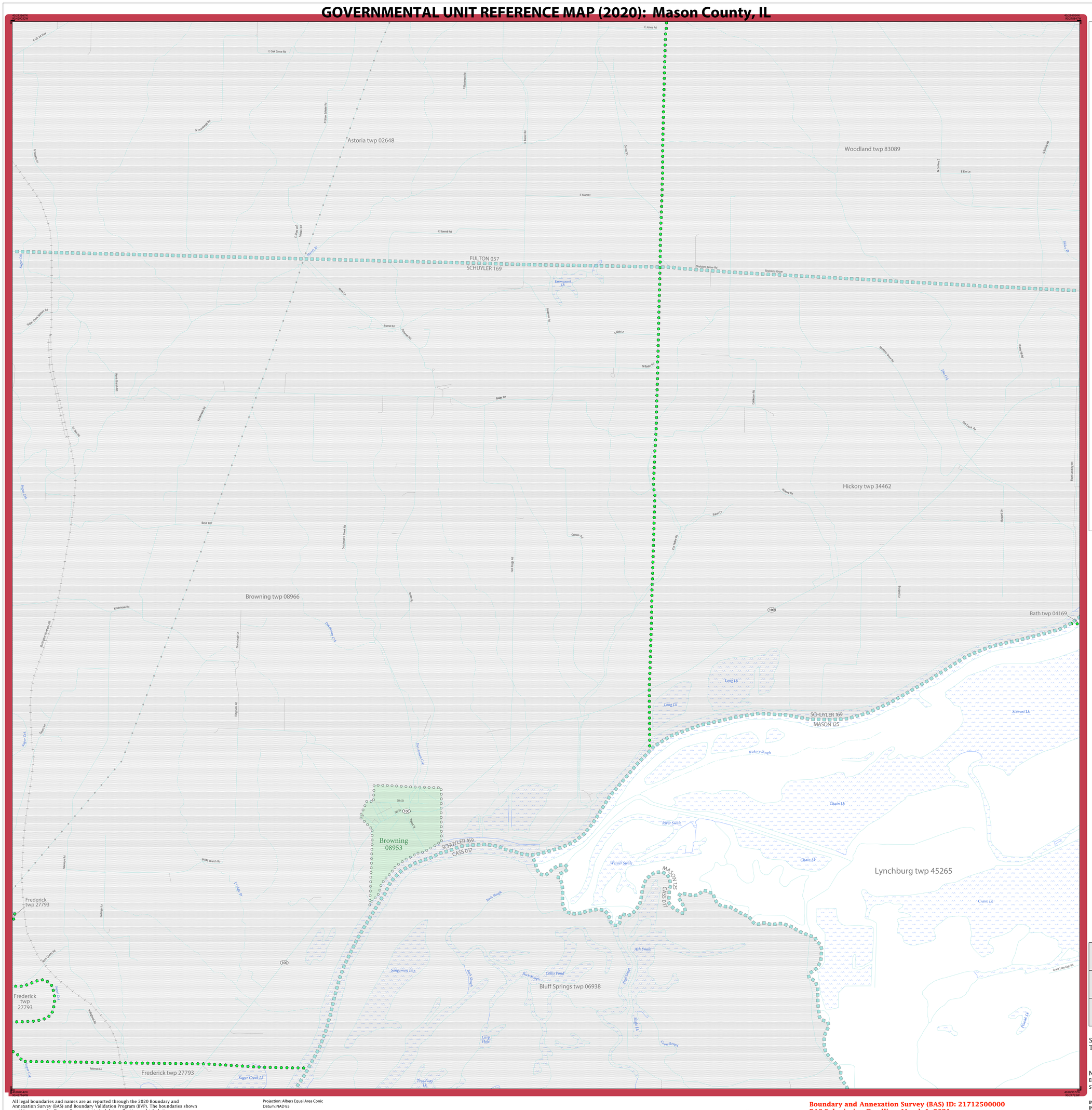

LEGEND

SYMBOL DESCRIPTION	SYMBOL	LABEL STYLE
Federal American Indian Reservation		L'ANSE RESERVATION (TA 1880)
Off-Reservation Trust Land		T1880
American Indian Tribal Subdivision		SHONTO (620)
Alaska Native Regional Corporation (ANRC)		NANA ANRC 52120
State (or statistically equivalent entity)		NEW YORK 36
County (or statistically equivalent entity)		ERIE 029
Minor Civil Division (MCD)[1]		Lee town 41460
Census County Division (CCD)[2]		Jemez CCD 91650
Consolidated City		MILFORD 47500
Incorporated Place[3]		Davis 18100
Census Designated Place (CDP)[2]		Cochiti 16560

DESCRIPTION	SYMBOL	DESCRIPTION	SYMBOL
Interstate	5	Water Body	Pleasant Lake
U.S. Highway	2	Swamp or Marsh	Okefenokee Swamp
State Highway	4	Glacier	Bering Glacier
Other Road	Marsh Ln	Airport, Airfield, or Helicopter Landing Pad	Dönärd Airport
Cul-de-sac		College or University	Coll/Univ
Circle		Military	Fort Belvoir
Geographic Offset or Corridor		Prison or Juvenile Detention Center	P/JDC
4WD Trail, Stairway, Alley, Walkway, or Ferry		Cemetery	Powell Cmtry
Railroad	Southern RR	Golf Course	Pinehurst GlfCrs
Pipeline or Power Line		National Park or Forest	Yosemite NP
Ridge or Fence		Other Park	St Francis Park
Property Line or Nonvisible Boundary		Outside Subject Area	
Perennial Stream	Tumbling Cr	Inset Area	A1
Intermittent Stream	Piney Cr		
Mountain Peak or Hill	Mt. Baker		

Where state, county, and/or MCD/CCD boundaries coincide, the map shows the boundary symbol for only the highest-ranking of these boundaries. Where American Indian reservation and American Indian tribal subdivision boundaries coincide, the map shows only the American Indian reservation boundaries.

Entity names are followed by either their FIPS code or census code; parentheses indicate a census code.

1 'MCD*' indicates a false MCD. These are for Census Bureau use only.

2 The CCD and CDP boundaries represent statistical entities only and are not updated through the BAS.

3 Incorporated place name color corresponds to the incorporated place fill color.

Due to space limitations, some road names, along with other feature and geography names on the map, may not be shown.

The Census Bureau stores primary and alternate road names, but only primary road names are used to label the roads on these maps.

Key to Adjacent Sheets

		4
	9	10
	15	16

Sheet Location within Entity

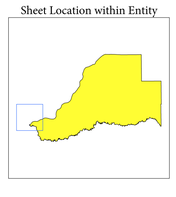

Sheet 9 of 17 PARENT sheets
Total Sheets: 20 (Index 1; Parent 17; Inset 2)

NAME: Mason County (125)
ENTITY TYPE: County or statistically equivalent entity
ST: Illinois (17)

INDEX OR PARENT SHEET #: 009
INSET SHEET #: 000000

2020 COUNTY REF MAP (PARENT)

5340217125000000009000000

All legal boundaries and names are as reported through the 2020 Boundary and Annexation Survey (BAS) and Boundary Validation Program (BVP). The boundaries shown on this map are for Census Bureau statistical data collection and tabulation purposes only; their depiction and designation for statistical purposes does not constitute a determination of jurisdictional authority or rights of ownership or entitlement.

Data Source: U.S. Census Bureau's MAF/TIGER database (TAB20), November 2020
Created by Geography Division: December 08, 2020

U.S. DEPARTMENT OF COMMERCE U.S. Census Bureau

Projection: Albers Equal Area Conic
Datum: NAD 83
Spheroid: GRS 80
1st Standard Parallel: 37 53 35
2nd Standard Parallel: 41 35 07
Central Meridian: -89 18 43
Latitude of Projection's Origin: 36 58 12
False Easting: 0
False Northing: 0

0 0.5 1 1.5 2 2.5 Kilometers
0 0.3 0.6 0.9 1.2 1.5 Miles
The plotted map scale is 1:17,500

N W E S

Boundary and Annexation Survey (BAS) ID: 21712500000
BAS Submission Deadline: March 1, 2021

PDF versions of the BAS maps are available at:
www.census.gov/programs-surveys/bas/geographies.html

For more information, or to request additional maps, please email geo.bas@census.gov, call 1-800-972-5651, or visit www.census.gov/programs-surveys/bas.html.

United States Census Bureau

GOVERNMENTAL UNIT REFERENCE MAP (2020): Mason County, IL

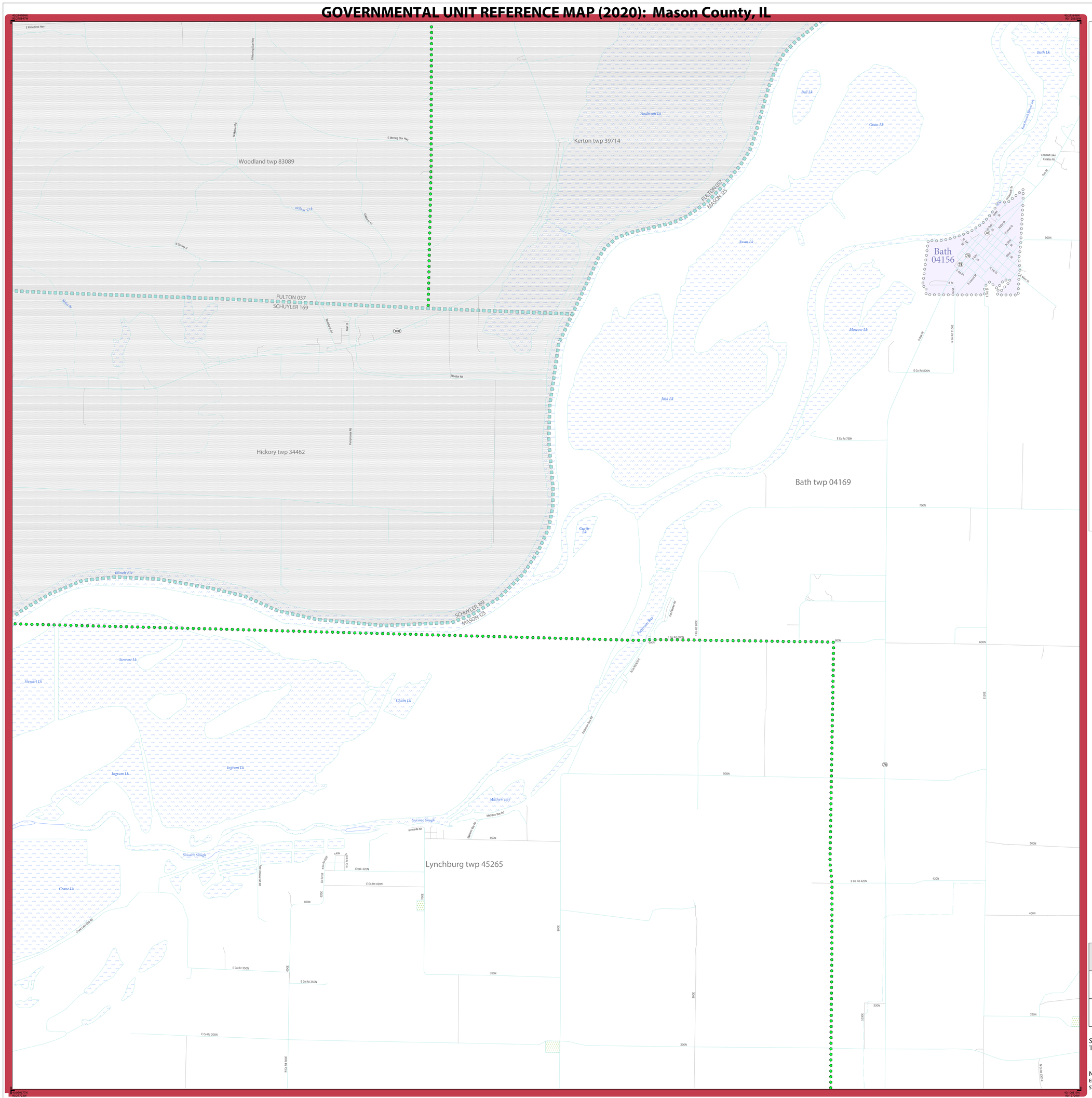

LEGEND

SYMBOL DESCRIPTION	SYMBOL	LABEL STYLE
Federal American Indian Reservation		L'ANSE RESERVATION (TA 1880)
Off-Reservation Trust Land		T1880
American Indian Tribal Subdivision		SHONTO (620)
Alaska Native Regional Corporation (ANRC)		*NANA ANRC 52120*
State (or statistically equivalent entity)		NEW YORK 36
County (or statistically equivalent entity)		ERIE 029
Minor Civil Division (MCD)[1]		Lee town 41460
Census County Division (CCD)[2]		*Jemez CCD 91650*
Consolidated City		MILFORD 47500
Incorporated Place[3]		Davis 18100
Census Designated Place (CDP)[2]		*Cochiti 16560*

DESCRIPTION	SYMBOL	DESCRIPTION	SYMBOL
Interstate	5	Water Body	*Pleasant Lake*
U.S. Highway	2	Swamp or Marsh	*Okefenokee Swamp*
State Highway	4	Glacier	*Bering Glacier*
Other Road	Marsh Ln	Airport, Airfield, or Helicopter Landing Pad	Dónárd Airfield
Cul-de-sac		College or University	Coll/Univ
Circle		Military	Fort Belvoir
Geographic Offset or Corridor		Prison or Juvenile Detention Center	P/JDC
4WD Trail, Stairway, Alley, Walkway, or Ferry		Cemetery	Powell Cmtry
Railroad	Southern RR	Golf Course	Pinehurst GlfCrs
Pipeline or Power Line		National Park or Forest	Yosemite NP
Ridge or Fence		Other Park	St Francis Park
Property Line or Nonvisible Boundary		Outside Subject Area	
Perennial Stream	*Tumbling Cr*	Inset Area	A1
Intermittent Stream	*Piney Cr*		
Mountain Peak or Hill	*Mt. Baker*		

Where state, county, and/or MCD/CCD boundaries coincide, the map shows the boundary symbol for only the highest-ranking of these boundaries. Where American Indian reservation and American Indian tribal subdivision boundaries coincide, the map shows only the American Indian reservation boundaries.

Entity names are followed by either their FIPS code or census code; parentheses indicate a census code.

1 'MCD*' indicates a false MCD. These are for Census Bureau use only.

2 The CCD and CDP boundaries represent statistical entities only and are not updated through the BAS.

3 Incorporated place name color corresponds to the incorporated place fill color.

Due to space limitations, some road names, along with other feature and geography names on the map, may not be shown.

The Census Bureau stores primary and alternate road names, but only primary road names are used to label the roads on these maps.

Key to Adjacent Sheets

	4	5
9	10	11
15	16	17

Sheet Location within Entity

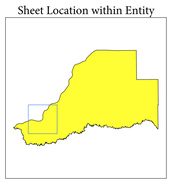

Sheet 10 of 17 PARENT sheets
Total Sheets: 20 (Index 1; Parent 17; Inset 2)

NAME: Mason County (125)
ENTITY TYPE: County or statistically equivalent entity
ST: Illinois (17)

INDEX OR PARENT SHEET #: 010
INSET SHEET #: 000000

2020 COUNTY REF MAP (PARENT)

5340217125000001000000

All legal boundaries and names are as reported through the 2020 Boundary and Annexation Survey (BAS) and Boundary Validation Program (BVP). The boundaries shown on this map are for Census Bureau statistical data collection and tabulation purposes only; their depiction and designation for statistical purposes does not constitute a determination of jurisdictional authority or rights of ownership or entitlement.

Data Source: U.S. Census Bureau's MAF/TIGER database (TAB20), November 2020
Created by Geography Division: December 08, 2020

U.S. DEPARTMENT OF COMMERCE U.S. Census Bureau

Projection: Albers Equal Area Conic
Datum: NAD 83
Spheroid: GRS 80
1st Standard Parallel: 37 53 35
2nd Standard Parallel: 41 35 07
Central Meridian: -89 18 43
Latitude of Projection's Origin: 36 58 12
False Easting: 0
False Northing: 0

0 0.5 1 1.5 2 2.5 Kilometers
0 0.3 0.6 0.9 1.2 1.5 Miles
The plotted map scale is 1:17,500

N W E S

Boundary and Annexation Survey (BAS) ID: 21712500000
BAS Submission Deadline: March 1, 2021

PDF versions of the BAS maps are available at:
www.census.gov/programs-surveys/bas/geographies.html

For more information, or to request additional maps, please email geo.bas@census.gov, call 1-800-972-5651, or visit www.census.gov/programs-surveys/bas.html.

United States Census Bureau

GOVERNMENTAL UNIT REFERENCE MAP (2020): Mason County, IL

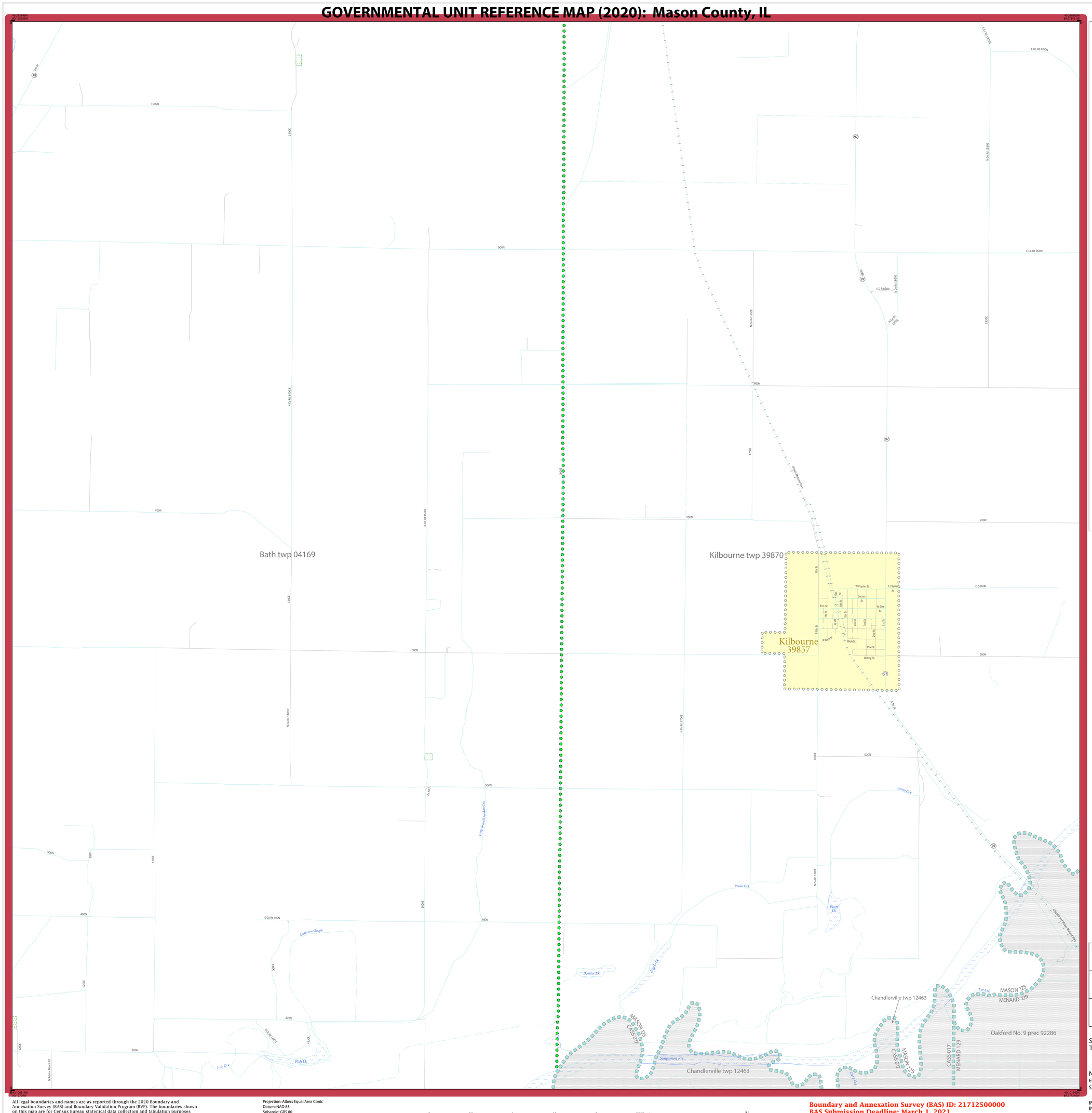

GOVERNMENTAL UNIT REFERENCE MAP (2020): Mason County, IL

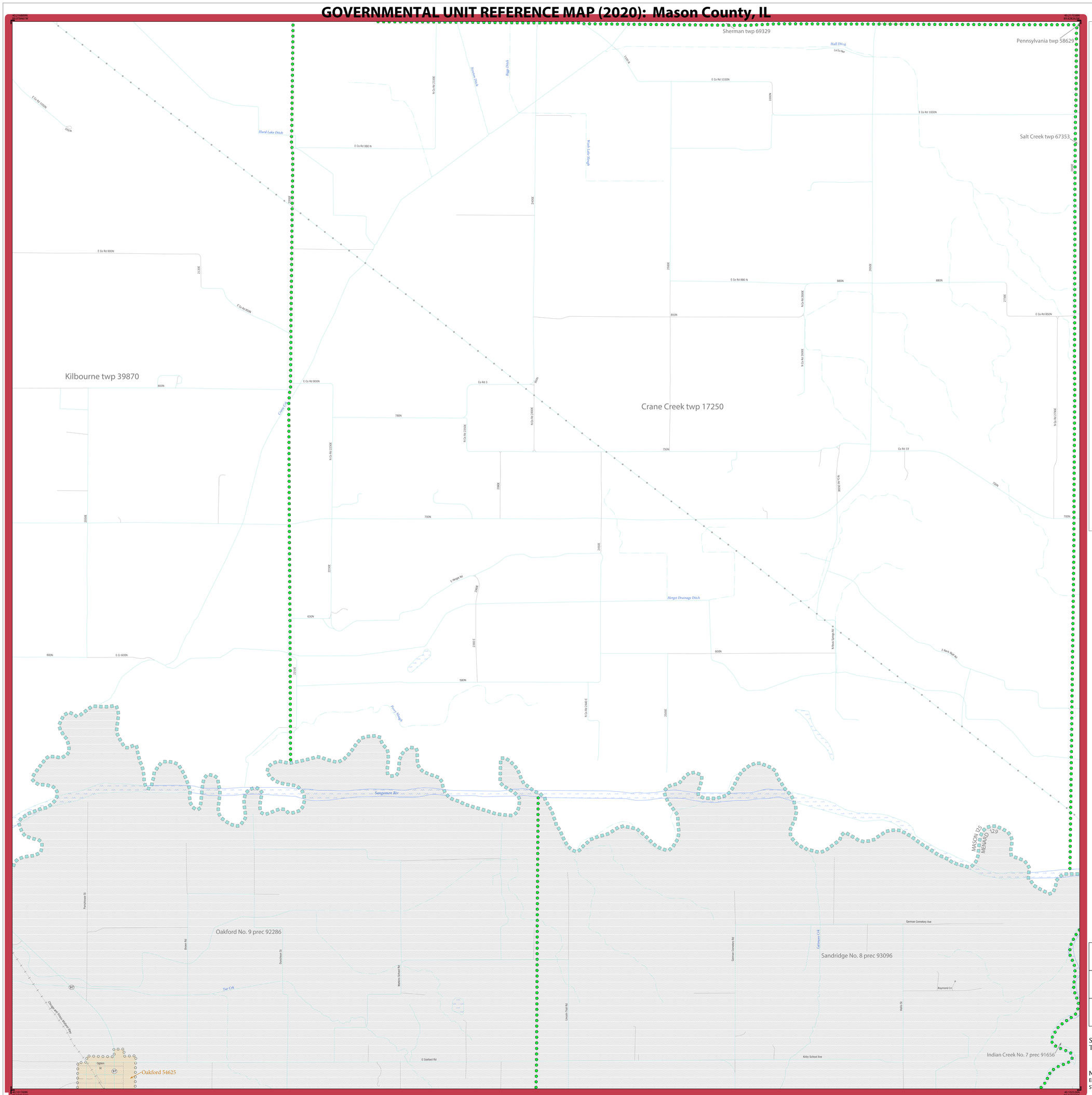

LEGEND

SYMBOL DESCRIPTION	SYMBOL	LABEL STYLE
Federal American Indian Reservation		L'ANSE RESERVATION (TA 1880)
Off-Reservation Trust Land		T1880
American Indian Tribal Subdivision		SHONTO (620)
Alaska Native Regional Corporation (ANRC)		*NANA ANRC 52120*
State (or statistically equivalent entity)		NEW YORK 36
County (or statistically equivalent entity)		ERIE 029
Minor Civil Division (MCD)[1]		Lee town 41460
Census County Division (CCD)[2]		*Jemez CCD 91650*
Consolidated City		MILFORD 47500
Incorporated Place[3]		Davis 18100
Census Designated Place (CDP)[2]		*Cochiti 16560*

DESCRIPTION	SYMBOL
Interstate	5
U.S. Highway	2
State Highway	4
Other Road	Marsh Ln
Cul-de-sac	
Circle	
Geographic Offset or Corridor	
4WD Trail, Stairway, Alley, Walkway, or Ferry	
Railroad	Southern RR
Pipeline or Power Line	
Ridge or Fence	
Property Line or Nonvisible Boundary	
Perennial Stream	Tumbling Cr
Intermittent Stream	Piney Cr
Mountain Peak or Hill	Mt. Baker

DESCRIPTION	SYMBOL
Water Body	Pleasant Lake
Swamp or Marsh	Okefenokee Swamp
Glacier	Bering Glacier
Airport, Airfield, or Helicopter Landing Pad	Dónard Airfield
College or University	Coll/Univ
Military	Fort Belvoir
Prison or Juvenile Detention Center	P/JDC
Cemetery	Powell Cmtry
Golf Course	Pinehurst GlfCrs
National Park or Forest	Yosemite NP
Other Park	St Francis Park
Outside Subject Area	
Inset Area	A1

Where state, county, and/or MCD/CCD boundaries coincide, the map shows the boundary symbol for only the highest-ranking of these boundaries. Where American Indian reservation and American Indian tribal subdivision boundaries coincide, the map shows only the American Indian reservation boundaries.

Entity names are followed by either their FIPS code or census code; parentheses indicate a census code.

1 'MCD*' indicates a false MCD. These are for Census Bureau use only.

2 The CCD and CDP boundaries represent statistical entities only and are not updated through the BAS.

3 Incorporated place name color corresponds to the incorporated place fill color.

Due to space limitations, some road names, along with other feature and geography names on the map, may not be shown.

The Census Bureau stores primary and alternate road names, but only primary road names are used to label the roads on these maps.

Key to Adjacent Sheets

5	6	7
11	12	13
17		

Sheet Location within Entity

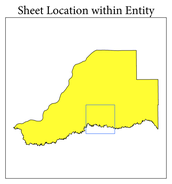

Sheet 12 of 17 PARENT sheets
Total Sheets: 20 (Index 1; Parent 17; Inset 2)

NAME: Mason County (125)
ENTITY TYPE: County or statistically equivalent entity
ST: Illinois (17)

INDEX OR PARENT SHEET #: 012
INSET SHEET #: 000000

2020 COUNTY REF MAP (PARENT)

5340217125000001200000 0

All legal boundaries and names are as reported through the 2020 Boundary and Annexation Survey (BAS) and Boundary Validation Program (BVP). The boundaries shown on this map are for Census Bureau statistical data collection and tabulation purposes only; their depiction and designation for statistical purposes does not constitute a determination of jurisdictional authority or rights of ownership or entitlement.

Data Source: U.S. Census Bureau's MAF/TIGER database (TAB20), November 2020
Created by Geography Division: December 08, 2020

U.S. DEPARTMENT OF COMMERCE U.S. Census Bureau

Projection: Albers Equal Area Conic
Datum: NAD 83
Spheroid: GRS 80
1st Standard Parallel: 37 53 35
2nd Standard Parallel: 41 35 07
Central Meridian: -89 18 43
Latitude of Projection's Origin: 36 58 12
False Easting: 0
False Northing: 0

0 0.5 1 1.5 2 2.5 Kilometers
0 0.3 0.6 0.9 1.2 1.5 Miles
The plotted map scale is 1:17,500

N W E S

Boundary and Annexation Survey (BAS) ID: 21712500000
BAS Submission Deadline: March 1, 2021

PDF versions of the BAS maps are available at:
www.census.gov/programs-surveys/bas/geographies.html

For more information, or to request additional maps, please email geo.bas@census.gov, call 1-800-972-5651, or visit www.census.gov/programs-surveys/bas.html.

United States Census Bureau

GOVERNMENTAL UNIT REFERENCE MAP (2020): Mason County, IL

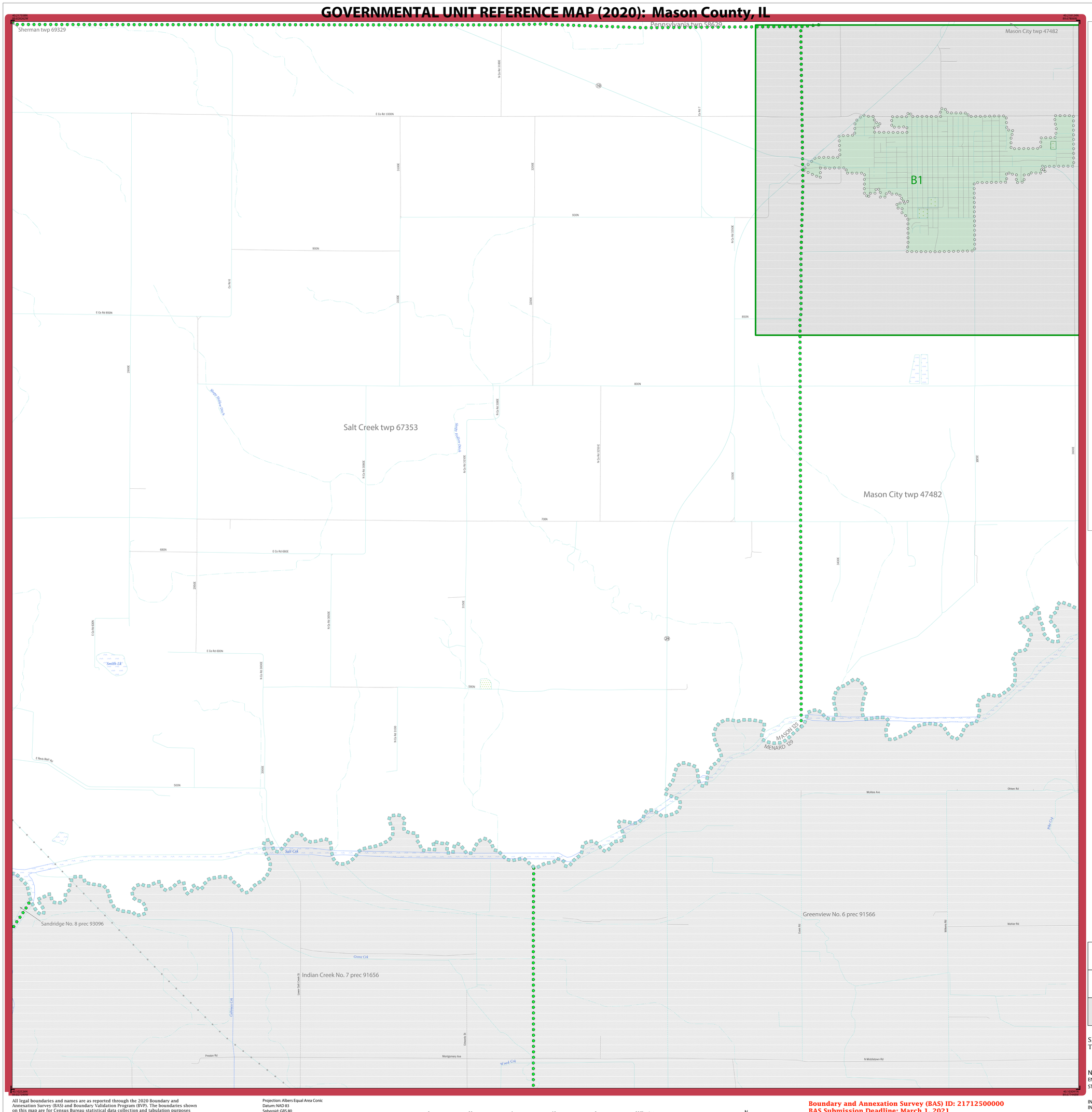

LEGEND

SYMBOL DESCRIPTION	SYMBOL	LABEL STYLE
Federal American Indian Reservation		L'ANSE RESERVATION (TA 1880)
Off-Reservation Trust Land		T1880
American Indian Tribal Subdivision		SHONTO (620)
Alaska Native Regional Corporation (ANRC)		*NANA ANRC 52120*
State (or statistically equivalent entity)		NEW YORK 36
County (or statistically equivalent entity)		ERIE 029
Minor Civil Division (MCD)[1]		Lee town 41460
Census County Division (CCD)[2]		*Jemez CCD 91650*
Consolidated City		MILFORD 47500
Incorporated Place[3]		Davis 18100
Census Designated Place (CDP)[2]		*Cochiti 16560*

DESCRIPTION	SYMBOL
Interstate	5
U.S. Highway	2
State Highway	4
Other Road	Marsh Ln
Cul-de-sac	
Circle	
Geographic Offset or Corridor	
4WD Trail, Stairway, Alley, Walkway, or Ferry	
Railroad	Southern RR
Pipeline or Power Line	
Ridge or Fence	
Property Line or Nonvisible Boundary	
Perennial Stream	*Tumbling Cr*
Intermittent Stream	*Piney Cr*
Mountain Peak or Hill	*Mt. Baker*

DESCRIPTION	SYMBOL
Water Body	*Pleasant Lake*
Swamp or Marsh	*Okefenokee Swamp*
Glacier	*Bering Glacier*
Airport, Airfield, or Helicopter Landing Pad	Dónärd Airfield
College or University	Coll/Univ
Military	Fort Belvoir
Prison or Juvenile Detention Center	P/JDC
Cemetery	Powell Cmtry
Golf Course	Pinehurst GlfCrs
National Park or Forest	Yosemite NP
Other Park	St Francis Park
Outside Subject Area	
Inset Area	A1

Where state, county, and/or MCD/CCD boundaries coincide, the map shows the boundary symbol for only the highest-ranking of these boundaries. Where American Indian reservation and American Indian tribal subdivision boundaries coincide, the map shows only the American Indian reservation boundaries.

Entity names are followed by either their FIPS code or census code; parentheses indicate a census code.

1 'MCD*' indicates a false MCD. These are for Census Bureau use only.

2 The CCD and CDP boundaries represent statistical entities only and are not updated through the BAS.

3 Incorporated place name color corresponds to the incorporated place fill color.

Due to space limitations, some road names, along with other feature and geography names on the map, may not be shown.

The Census Bureau stores primary and alternate road names, but only primary road names are used to label the roads on these maps.

Key to Adjacent Sheets

6	7	8
12	13	14

Sheet Location within Entity

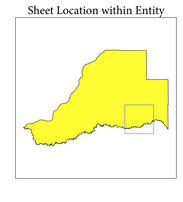

Sheet 13 of 17 PARENT sheets
Total Sheets: 20 (Index 1; Parent 17; Inset 2)

NAME: Mason County (125)
ENTITY TYPE: County or statistically equivalent entity
ST: Illinois (17)

INDEX OR PARENT SHEET #: 013
INSET SHEET #: 000000

2020 COUNTY REF MAP (PARENT)

5340217125000001300000 0

All legal boundaries and names are as reported through the 2020 Boundary and Annexation Survey (BAS) and Boundary Validation Program (BVP). The boundaries shown on this map are for Census Bureau statistical data collection and tabulation purposes only; their depiction and designation for statistical purposes does not constitute a determination of jurisdictional authority or rights of ownership or entitlement.

Data Source: U.S. Census Bureau's MAF/TIGER database (TAB20), November 2020
Created by Geography Division: December 08, 2020

U.S. DEPARTMENT OF COMMERCE U.S. Census Bureau

Projection: Albers Equal Area Conic
Datum: NAD 83
Spheroid: GRS 80
1st Standard Parallel: 37 53 35
2nd Standard Parallel: 41 35 07
Central Meridian: -89 18 43
Latitude of Projection's Origin: 36 58 12
False Easting: 0
False Northing: 0

0 0.5 1 1.5 2 2.5 Kilometers
0 0.3 0.6 0.9 1.2 1.5 Miles
The plotted map scale is 1:17,500

N W E S

Boundary and Annexation Survey (BAS) ID: 21712500000
BAS Submission Deadline: March 1, 2021

PDF versions of the BAS maps are available at:
www.census.gov/programs-surveys/bas/geographies.html

For more information, or to request additional maps, please email geo.bas@census.gov, call 1-800-972-5651, or visit www.census.gov/programs-surveys/bas.html.

United States Census Bureau

GOVERNMENTAL UNIT REFERENCE MAP (2020): Mason County, IL

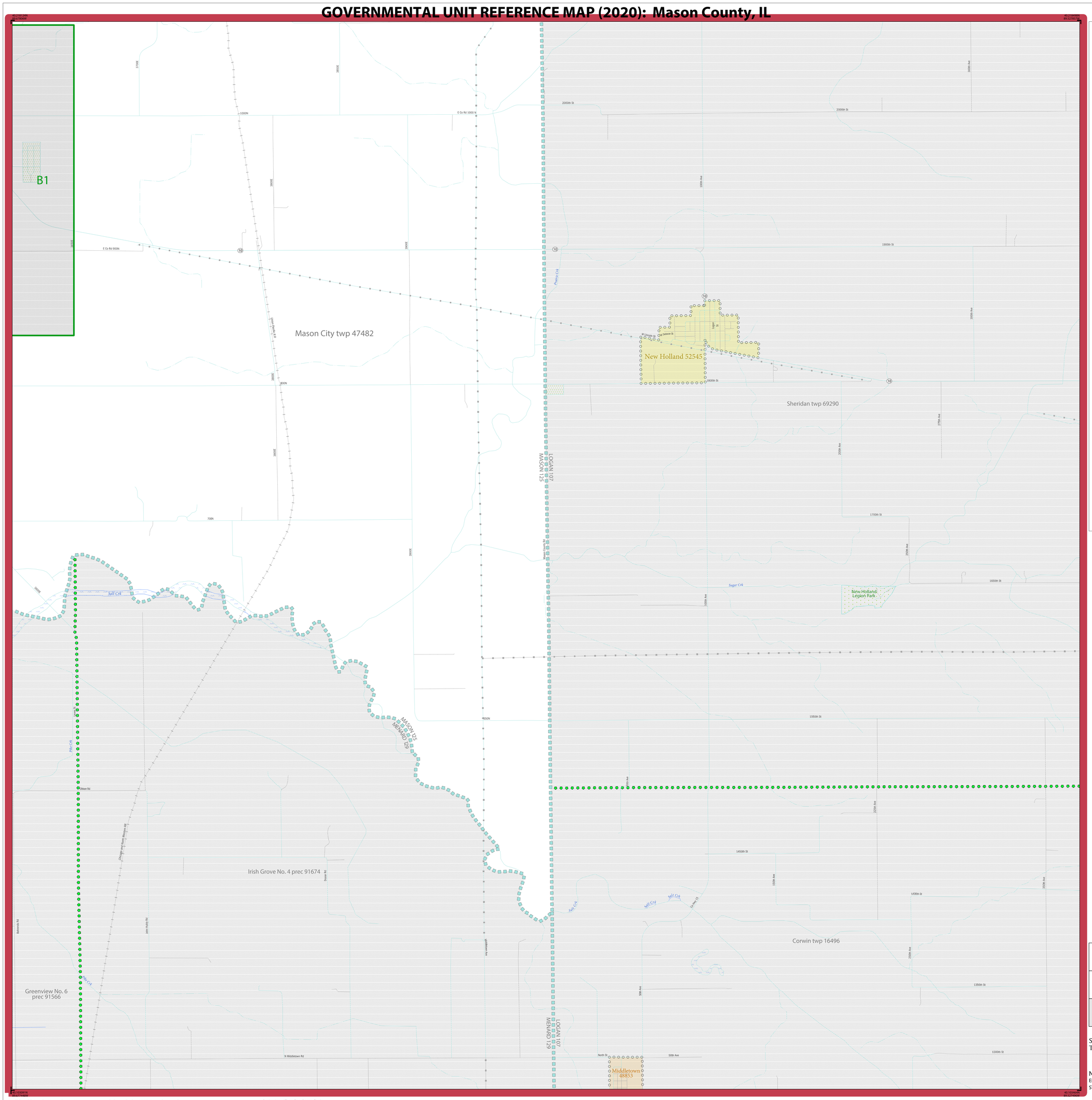

LEGEND

SYMBOL DESCRIPTION	SYMBOL	LABEL STYLE
Federal American Indian Reservation		L'ANSE RESERVATION (TA 1880)
Off-Reservation Trust Land		T1880
American Indian Tribal Subdivision		SHONTO (620)
Alaska Native Regional Corporation (ANRC)		*NANA ANRC 52120*
State (or statistically equivalent entity)		NEW YORK 36
County (or statistically equivalent entity)		ERIE 029
Minor Civil Division (MCD)[1]		Lee town 41460
Census County Division (CCD)[2]		*Jemez CCD 91650*
Consolidated City		MILFORD 47500
Incorporated Place[3]		Davis 18100
Census Designated Place (CDP)[2]		*Cochiti 16560*

DESCRIPTION	SYMBOL
Interstate	5
U.S. Highway	2
State Highway	4
Other Road	Marsh Ln
Cul-de-sac	
Circle	
Geographic Offset or Corridor	
4WD Trail, Stairway, Alley, Walkway, or Ferry	
Railroad	Southern RR
Pipeline or Power Line	
Ridge or Fence	
Property Line or Nonvisible Boundary	
Perennial Stream	*Tumbling Cr*
Intermittent Stream	*Piney Cr*
Mountain Peak or Hill	*Mt. Boker*

DESCRIPTION	SYMBOL
Water Body	*Pleasant Lake*
Swamp or Marsh	*Okefenokee Swamp*
Glacier	*Bering Glacier*
Airport, Airfield, or Helicopter Landing Pad	Dönärd Airfield
College or University	Coll/Univ
Military	Fort Belvoir
Prison or Juvenile Detention Center	P/JDC
Cemetery	Powell Cmtry
Golf Course	Pinehurst GlfCrs
National Park or Forest	Yosemite NP
Other Park	St Francis Park
Outside Subject Area	
Inset Area	A1

Where state, county, and/or MCD/CCD boundaries coincide, the map shows the boundary symbol for only the highest-ranking of these boundaries. Where American Indian reservation and American Indian tribal subdivision boundaries coincide, the map shows only the American Indian reservation boundaries.

Entity names are followed by either their FIPS code or census code; parentheses indicate a census code.

1 'MCD*' indicates a false MCD. These are for Census Bureau use only.

2 The CCD and CDP boundaries represent statistical entities only and are not updated through the BAS.

3 Incorporated place name color corresponds to the incorporated place fill color.

Due to space limitations, some road names, along with other feature and geography names on the map, may not be shown.

The Census Bureau stores primary and alternate road names, but only primary road names are used to label the roads on these maps.

Key to Adjacent Sheets

7	8	
13	14	

Sheet Location within Entity

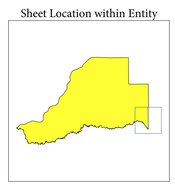

Sheet 14 of 17 PARENT sheets
Total Sheets: 20 (Index 1; Parent 17; Inset 2)

NAME: Mason County (125)
ENTITY TYPE: County or statistically equivalent entity
ST: Illinois (17)

INDEX OR PARENT SHEET #: 014
INSET SHEET #: 000000

2020 COUNTY REF MAP (PARENT)

53402171250000001400000 0

All legal boundaries and names are as reported through the 2020 Boundary and Annexation Survey (BAS) and Boundary Validation Program (BVP). The boundaries shown on this map are for Census Bureau statistical data collection and tabulation purposes only; their depiction and designation for statistical purposes does not constitute a determination of jurisdictional authority or rights of ownership or entitlement.

Data Source: U.S. Census Bureau's MAF/TIGER database (TAB20), November 2020
Created by Geography Division: December 08, 2020

U.S. DEPARTMENT OF COMMERCE U.S. Census Bureau

Projection: Albers Equal Area Conic
Datum: NAD 83
Spheroid: GRS 80
1st Standard Parallel: 37 53 35
2nd Standard Parallel: 41 35 07
Central Meridian: -89 18 43
Latitude of Projection's Origin: 36 58 12
False Easting: 0
False Northing: 0

0 0.3 0.6 0.9 1.2 1.5 Miles
0 0.5 1 1.5 2 2.5 Kilometers
The plotted map scale is 1:17,500

N W E S

Boundary and Annexation Survey (BAS) ID: 21712500000
BAS Submission Deadline: March 1, 2021

PDF versions of the BAS maps are available at:
www.census.gov/programs-surveys/bas/geographies.html

For more information, or to request additional maps, please email geo.bas@census.gov, call 1-800-972-5651, or visit www.census.gov/programs-surveys/bas.html.

United States Census Bureau

GOVERNMENTAL UNIT REFERENCE MAP (2020): Mason County, IL

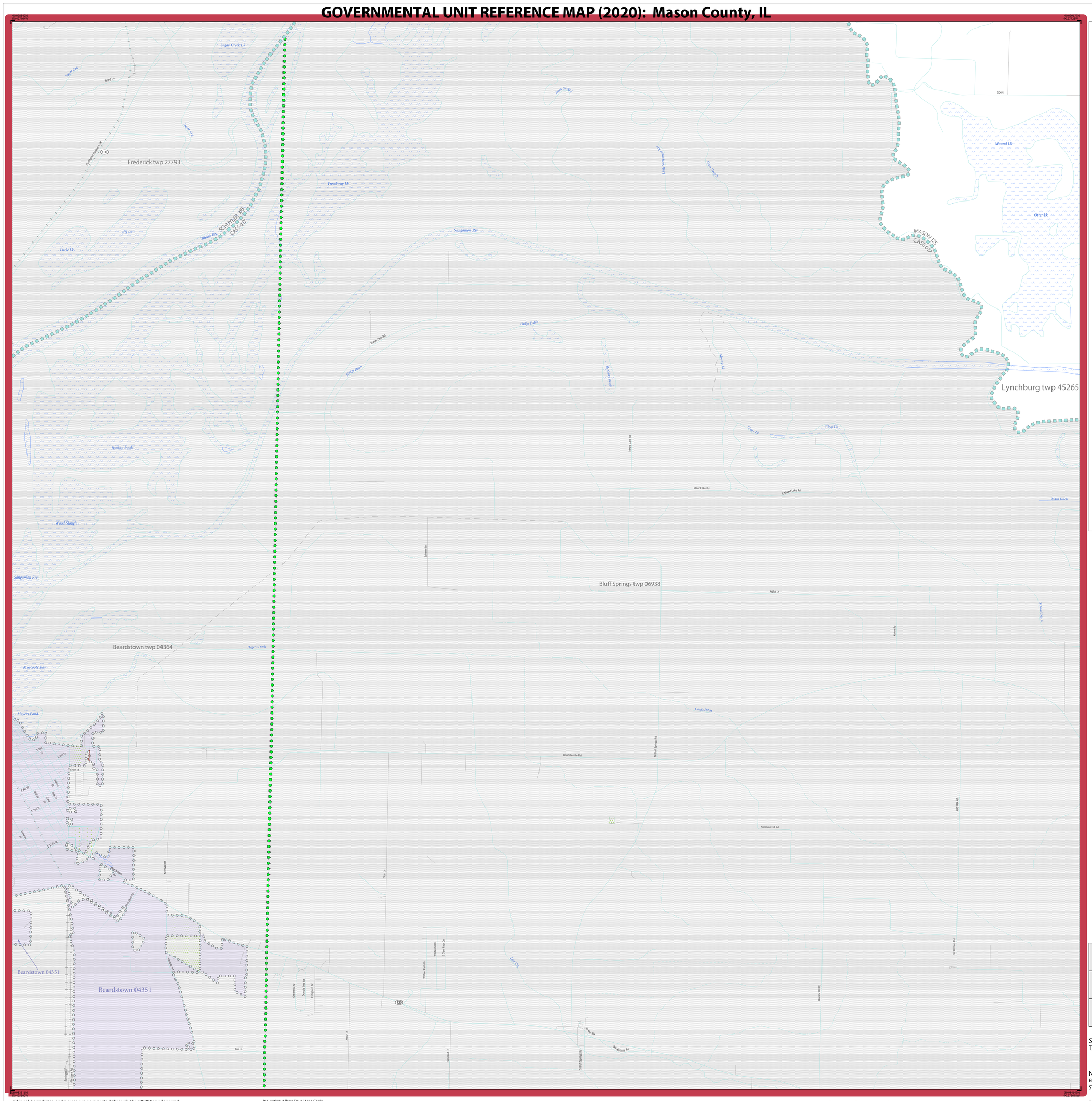

LEGEND

SYMBOL DESCRIPTION	SYMBOL	LABEL STYLE
Federal American Indian Reservation		L'ANSE RESERVATION (TA 1880)
Off-Reservation Trust Land		T1880
American Indian Tribal Subdivision		SHONTO (620)
Alaska Native Regional Corporation (ANRC)		*NANA ANRC 52120*
State (or statistically equivalent entity)		NEW YORK 36
County (or statistically equivalent entity)		ERIE 029
Minor Civil Division (MCD)[1]		Lee town 41460
Census County Division (CCD)[2]		*Jemez CCD 91650*
Consolidated City		MILFORD 47500
Incorporated Place[3]		Davis 18100
Census Designated Place (CDP)[2]		*Cochiti 16560*

DESCRIPTION	SYMBOL	DESCRIPTION	SYMBOL
Interstate	5	Water Body	Pleasant Lake
U.S. Highway	2	Swamp or Marsh	Okefenokee Swamp
State Highway	4	Glacier	Bering Glacier
Other Road	Marsh Ln	Airport, Airfield, or Helicopter Landing Pad	Donald Airport
Cul-de-sac		College or University	Coll/Univ
Circle		Military	Fort Belvoir
Geographic Offset or Corridor		Prison or Juvenile Detention Center	PJ/DC
4WD Trail, Stairway, Alley, Walkway, or Ferry		Cemetery	Powell Cmtry
Railroad	Southern RR	Golf Course	Pinehurst GlfCrs
Pipeline or Power Line		National Park or Forest	Yosemite NP
Ridge or Fence		Other Park	St Francis Park
Property Line or Nonvisible Boundary		Outside Subject Area	
Perennial Stream	Tumbling Cr	Inset Area	A1
Intermittent Stream	Piney Cr		
Mountain Peak or Hill	Mt. Baker		

Where state, county, and/or MCD/CCD boundaries coincide, the map shows the boundary symbol for only the highest-ranking of these boundaries. Where American Indian reservation and American Indian tribal subdivision boundaries coincide, the map shows only the American Indian reservation boundaries.

Entity names are followed by either their FIPS code or census code; parentheses indicate a census code.

1 'MCD" indicates a false MCD. These are for Census Bureau use only.

2 The CCD and CDP boundaries represent statistical entities only and are not updated through the BAS.

3 Incorporated place name color corresponds to the incorporated place fill color.

Due to space limitations, some road names, along with other feature and geography names on the map, may not be shown.

The Census Bureau stores primary and alternate road names, but only primary road names are used to label the roads on these maps.

Key to Adjacent Sheets

	9	10
	15	16

Sheet Location within Entity

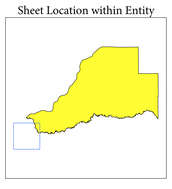

Sheet 15 of 17 PARENT sheets
Total Sheets: 20 (Index 1; Parent 17; Inset 2)

NAME: Mason County (125)
ENTITY TYPE: County or statistically equivalent entity
ST: Illinois (17)

INDEX OR PARENT SHEET #: 015
INSET SHEET #: 000000

2020 COUNTY REF MAP (PARENT)

53402171250000001500000 0

All legal boundaries and names are as reported through the 2020 Boundary and Annexation Survey (BAS) and Boundary Validation Program (BVP). The boundaries shown on this map are for Census Bureau statistical data collection and tabulation purposes only; their depiction and designation for statistical purposes does not constitute a determination of jurisdictional authority or rights of ownership or entitlement.

Data Source: U.S. Census Bureau's MAF/TIGER database (TAB20), November 2020
Created by Geography Division: December 08, 2020

U.S. DEPARTMENT OF COMMERCE U.S. Census Bureau

Projection: Albers Equal Area Conic
Datum: NAD 83
Spheroid: GRS 80
1st Standard Parallel: 37 53 35
2nd Standard Parallel: 41 35 07
Central Meridian: -89 18 43
Latitude of Projection's Origin: 36 58 12
False Easting: 0
False Northing: 0

0 0.5 1 1.5 2 2.5 Kilometers
0 0.3 0.6 0.9 1.2 1.5 Miles
The plotted map scale is 1:177,500

N W E S

Boundary and Annexation Survey (BAS) ID: 21712500000
BAS Submission Deadline: March 1, 2021

PDF versions of the BAS maps are available at:
www.census.gov/programs-surveys/bas/geographies.html

For more information, or to request additional maps, please email geo.bas@census.gov, call 1-800-972-5651, or visit www.census.gov/programs-surveys/bas.html.

GOVERNMENTAL UNIT REFERENCE MAP (2020): Mason County, IL

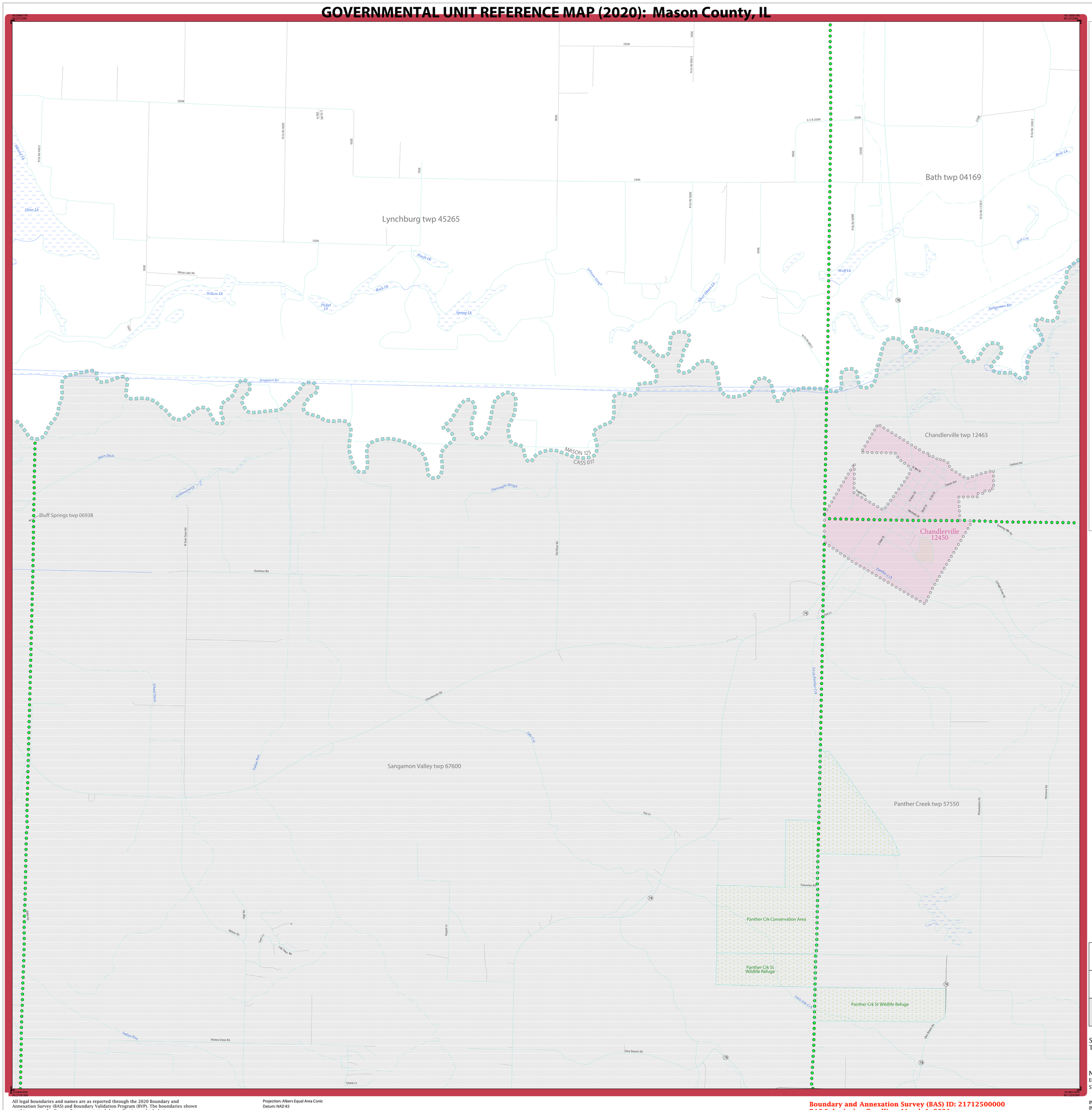
Lynchburg twp 45265
Bath twp 04169
Bluff Springs twp 06938
Chandlerville twp 12463
Chandlerville 12450
Sangamon Valley twp 67600
Panther Creek twp 57550
Panther Crk Conservation Area
Panther Crk St Wildlife Refuge
Panther Crk St Wildlife Refuge
Panther Crk St Wildlife Refuge
MASON 125
CASS 017
Sangamon Riv
Otter Lk
Wilcox Lk
Picket Lk
Back Lk
Spring Lk
Pinch Lk
Johnson Slough
Short Mouth Lk
Wolf Lk
Fish Crk
Berry Lk
Main Ditch
Cottonwood Lk
Thousand Slough
Little Panther Crk
Panther Crk
Indian Bluff
Indian Creek
Tadlor Riv
Hickory Cross Rd
Olive Branch Rd
Tylunt Ln
Gumtown Rd
Chandlerville Rd
Oakland Rd
Quincy Hill Rd
Cemetery Church Rd
Old Bluffs Rd
Pleasantview Rd
Hickory Rd
Lark Creek Rd
Wilcox Lake Rd
Ragged Ln
Palmerton Rd
Old Rivers Rd
Schwert Rd
Big Hollow
Hogg Rd
Ferry Ln
Clay Ln
Lincoln Ave
Mt. Boker
Tumbling Cr
Piney Cr
Southern RR
Marsh Ln
78
200N
100N
150N
250N
300N
300E
400E
500E
600E
700E
800E
900E
1000E
1100E
1150E
1200E
1300E
E C R 200N
N Co Rd 300 E
N Co Rd 400 E
N Co Rd 500 E
N Co Rd 600 E
N Co Rd 900 E
N Co Rd 1000 E
N Co Rd 1100 E
N Co Rd 1300 E
N Co Rd 500E
N Co Rd 900E
N Co Rd 1100E
N Co Rd 1200E
N Co Rd 300E
N Co Rd 400E
N Co Rd 600E
N Co Rd 700E
N Co Rd 800E
N Co Rd 900E
N Co Rd 1000E
N Co Rd 1100E
N Co Rd 1200E
N Co Rd 1300E
N Co Rd 300 E
N Co Rd 400 E
N Co Rd 500 E
N Co Rd 600 E
N Co Rd 900 E
N Co Rd 1000 E
N Co Rd 1100 E
N Co Rd 1300 E
N Co Rd 500E
N Co Rd 900E
N Co Rd 1100E
N Co Rd 1200E
N Co Rd 300E
N Co Rd 400E
N Co Rd 600E
N Co Rd 700E
N Co Rd 800E
N Co Rd 900E
N Co Rd 1000E
N Co Rd 1100E
N Co Rd 1200E
N Co Rd 1300

GOVERNMENTAL UNIT REFERENCE MAP (2020): Mason County, IL

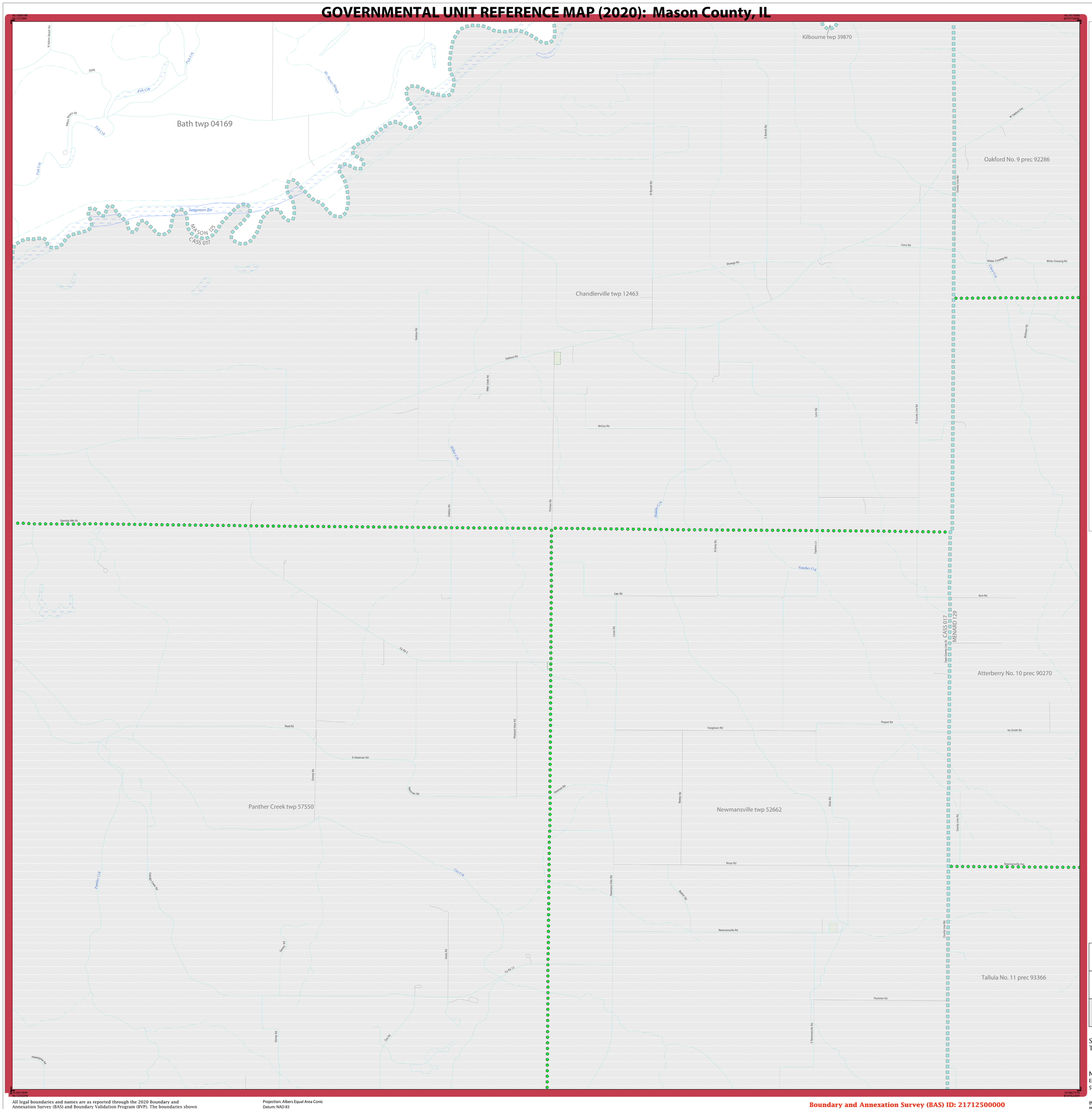

LEGEND

SYMBOL DESCRIPTION	SYMBOL	LABEL STYLE
Federal American Indian Reservation		L'ANSE RESERVATION (TA 1880)
Off-Reservation Trust Land		T1880
American Indian Tribal Subdivision		SHONTO (620)
Alaska Native Regional Corporation (ANRC)		*NANA ANRC 52120*
State (or statistically equivalent entity)		NEW YORK 36
County (or statistically equivalent entity)		ERIE 029
Minor Civil Division (MCD)[1]		Lee town 41460
Census County Division (CCD)[2]		*Jemez CCD 91650*
Consolidated City		MILFORD 47500
Incorporated Place[3]		Davis 18100
Census Designated Place (CDP)[2]		*Cochiti 16560*

DESCRIPTION	SYMBOL	DESCRIPTION	SYMBOL
Interstate	I	Water Body	*Pleasant Lake*
U.S. Highway	2	Swamp or Marsh	*Okefenokee Swamp*
State Highway	4	Glacier	*Bering Glacier*
Other Road	Marsh Ln	Airport, Airfield, or Helicopter Landing Pad	Donald Airport
Cul-de-sac		College or University	Coll/Univ
Circle		Military	Fort Belvoir
Geographic Offset or Corridor		Prison or Juvenile Detention Center	P/JDC
4WD Trail, Stairway, Alley, Walkway, or Ferry		Cemetery	Powell Cmtry
Railroad	Southern RR	Golf Course	Pinehurst GlfCrs
Pipeline or Power Line		National Park or Forest	Yosemite NP
Ridge or Fence		Other Park	St Francis Park
Property Line or Nonvisible Boundary		Outside Subject Area	
Perennial Stream	*Tumbling Cr*	Inset Area	A1
Intermittent Stream	*Piney Cr*		
Mountain Peak or Hill	*Mt. Baker*		

Where state, county, and/or MCD/CCD boundaries coincide, the map shows the boundary symbol for only the highest-ranking of these boundaries. Where American Indian reservation and American Indian tribal subdivision boundaries coincide, the map shows only the American Indian reservation boundaries.

Entity names are followed by either their FIPS code or census code; parentheses indicate a census code.

1 'MCD" indicates a false MCD. These are for Census Bureau use only.

2 The CCD and CDP boundaries represent statistical entities only and are not updated through the BAS.

3 Incorporated place name color corresponds to the incorporated place fill color.

Due to space limitations, some road names, along with other feature and geography names on the map, may not be shown.

The Census Bureau stores primary and alternate road names, but only primary road names are used to label the roads on these maps.

Key to Adjacent Sheets

10	11	12
16	17	

Sheet Location within Entity

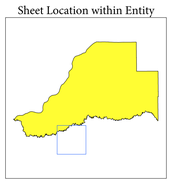

Sheet 17 of 17 PARENT sheets
Total Sheets: 20 (Index 1; Parent 17; Inset 2)

NAME: Mason County (125)
ENTITY TYPE: County or statistically equivalent entity
ST: Illinois (17)

INDEX OR PARENT SHEET #: 017
INSET SHEET #: 000000

2020 COUNTY REF MAP (PARENT)

5340217125000000170000 0

All legal boundaries and names are as reported through the 2020 Boundary and Annexation Survey (BAS) and Boundary Validation Program (BVP). The boundaries shown on this map are for Census Bureau statistical data collection and tabulation purposes only; their depiction and designation for statistical purposes does not constitute a determination of jurisdictional authority or rights of ownership or entitlement.

Data Source: U.S. Census Bureau's MAF/TIGER database (TAB20), November 2020
Created by Geography Division: December 08, 2020

U.S. DEPARTMENT OF COMMERCE U.S. Census Bureau

Projection: Albers Equal Area Conic
Datum: NAD 83
Spheroid: GRS 80
1st Standard Parallel: 37 53 35
2nd Standard Parallel: 41 35 07
Central Meridian: -89 18 43
Latitude of Projection's Origin: 36 58 12
False Easting: 0
False Northing: 0

0 0.5 1 1.5 2 2.5 Kilometers
0 0.3 0.6 0.9 1.2 1.5 Miles
The plotted map scale is 1:17,500

N W E S

Boundary and Annexation Survey (BAS) ID: 21712500000
BAS Submission Deadline: March 1, 2021

PDF versions of the BAS maps are available at: www.census.gov/programs-surveys/bas/geographies.html

For more information, or to request additional maps, please email geo.bas@census.gov, call 1-800-972-5651, or visit www.census.gov/programs-surveys/bas.html.

United States Census Bureau

GOVERNMENTAL UNIT REFERENCE MAP (2020): Mason County, IL

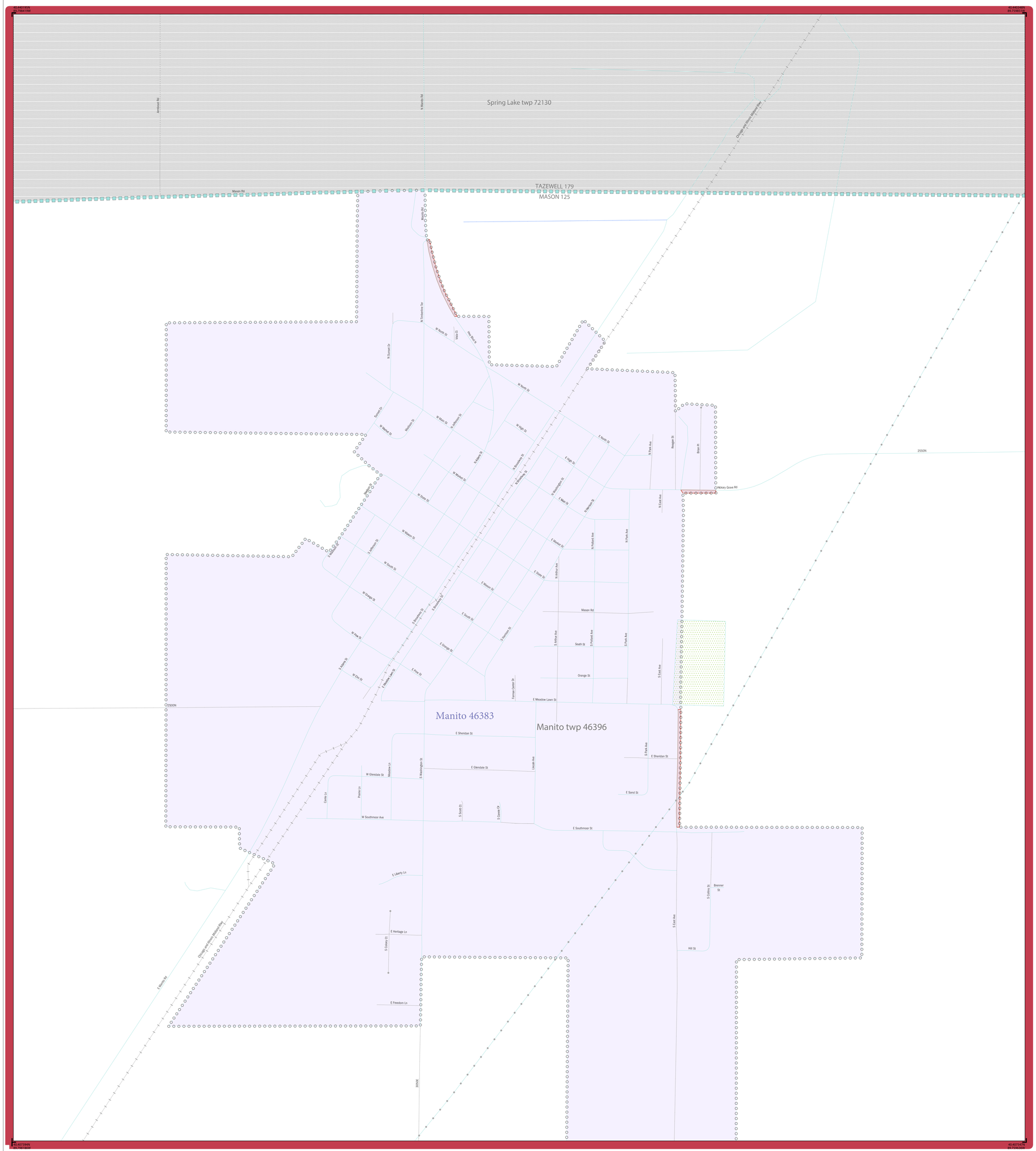
Spring Lake twp 72130
TAZEWELL 179
MASON 125
Manito 46383
Manito twp 46396
Mason Rd
Hickory Grove Rd
2550N
2500N
3000E
E Sheridan St
E Glendale St
E Southmoor St
E Meadow Lawn St
Orange St
South St
E Sand St
E Liberty Ln
E Heritage Ln
E Freedom Ln
Hill St
Brenner St
S Collins St
S East Ave
S Washington St
S Fine Ave
S Hilliard Ave
S Hilliar Ave
Lincoln Ave
W Glendale St
W Southmoor Ave
Chicago and Illinois Midland Ry
E Manito Rd
N Tinsdale Rd
Bryan Pt
Rangier St
N Park Ave
N East Ave
N Hilliar Ave
N Hilliard Ave
N Washington St
N Main St
W Main St
W Market St
E Market St
W State St
E State St
W Mason St
E Mason St
W South St
E South St
W Orange St
E Orange St
W Fine St
E Fine St
W Elm St
E Elm St
E Meadow Lawn St
Former Center Dr
S Scott Ct
S Course Dr
Meadow Ln
Prairie Ln
Curtis Ln
S Collins Ct
N Sunset Dr
S Sunset Dr
Meadow St
N Tinsdale Tnr
Vista Ct
Pine Blvd N
N Hilliard Ave
N Hilliar Ave
N Washington St
N Main St
N Market St
N State St
N Mason St
N Hilliard Ave
N Hilliar Ave

GOVERNMENTAL UNIT REFERENCE MAP (2020): Mason County, IL

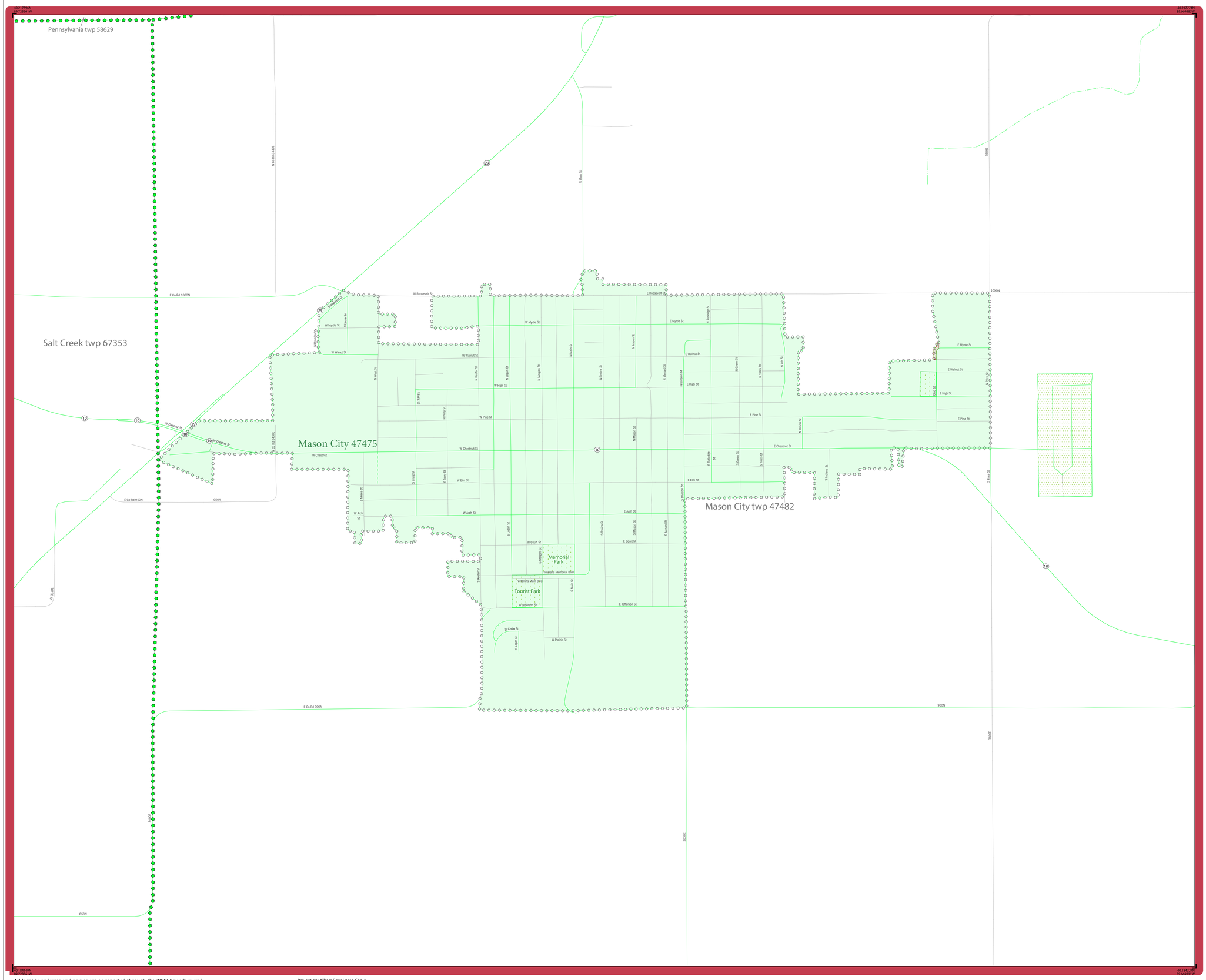
Pennsylvania twp 58629
Salt Creek twp 67353
Mason City 47475
Mason City twp 47482
Memorial Park
Tourist Park
E Co Rd 1000N
E Co Rd 940N
E Co Rd 900N
W Roosevelt St
E Roosevelt St
W Myrtle St
E Myrtle St
W Walnut St
E Walnut St
W High St
E High St
W Pine St
E Pine St
W Chestnut St
E Chestnut St
W Elm St
E Elm St
W Arch St
E Arch St
W Court St
E Court St
W Jefferson St
E Jefferson St
W Cedar St
W Prairie St
N Main St
S Main St
N Illinois St
S Illinois St
N Mason St
S Mason St
N Missouri St
S Missouri St
N Kansas St
S Kansas St
N Logan St
S Logan St
N Morgan St
S Morgan St
N Sherman St
S Sherman St
N Green St
S Green St
N Yates St
S Yates St
N Indiana St
S Indiana St
N Perry St
S Perry St
N Irving St
S Irving St
N Water St
S Water St
N West St
S West St
N Lincoln St
S Lincoln St
N Lawn Ln
Veterans Memorial Blvd
Veterans Mem Blvd
Pine Rd
N Co Rd 2400E
N Co Rd 2500E
N Co Rd 3200E
N Co Rd 3400E
N Co Rd 3500E
N Co Rd 3600E
N Co Rd 3700E
N Co Rd 3800E
N Co Rd 3900E
N Co Rd 4000E
N Co Rd 4100E
N Co Rd 4200E
N Co Rd 4300E
N Co Rd