GOVERNMENTAL UNIT REFERENCE MAP (2020): Mercer County, IL

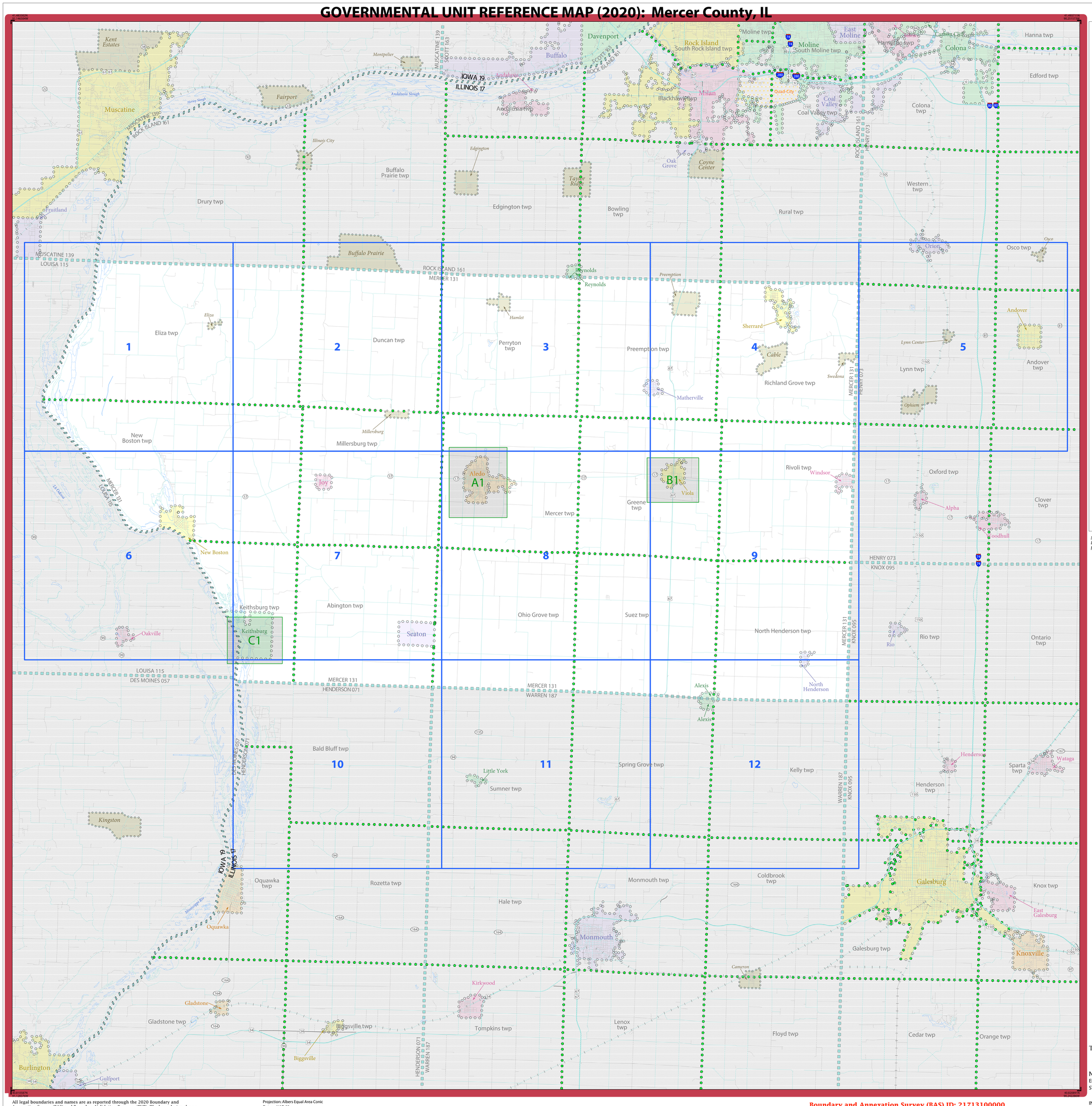

LEGEND

SYMBOL DESCRIPTION	SYMBOL	LABEL STYLE
Federal American Indian Reservation		L'ANSE RESERVATION (TA 1880)
Off-Reservation Trust Land		T1880
American Indian Tribal Subdivision		SHONTO (620)
Alaska Native Regional Corporation (ANRC)		NANA ANRC 52120
State (or statistically equivalent entity)		NEW YORK 36
County (or statistically equivalent entity)		ERIE 029
Minor Civil Division (MCD)[1]		Lee town 41460
Census County Division (CCD)[2]		Jemez CCD 91650
Consolidated City		MILFORD 47500
Incorporated Place[3]		Davis 18100
Census Designated Place (CDP)[2]		Cochiti 16560

DESCRIPTION	SYMBOL
Interstate	5
U.S. Highway	2
State Highway	4
Other Road	Marsh Ln
Cul-de-sac	
Circle	
Geographic Offset or Corridor	
4WD Trail, Stairway, Alley, Walkway, or Ferry	
Railroad	Southern RR
Pipeline or Power Line	
Ridge or Fence	
Property Line or Nonvisible Boundary	
Perennial Stream	Tumbling Cr
Intermittent Stream	Piney Cr
Mountain Peak or Hill	Mt. Baker

DESCRIPTION	SYMBOL
Water Body	Pleasant Lake
Swamp or Marsh	Okefenokee Swamp
Glacier	Bering Glacier
Airport, Airfield, or Helicopter Landing Pad	Dónard Airport
College or University	Coll/Univ
Military	Fort Belvoir
Prison or Juvenile Detention Center	P/JDC
Cemetery	Powell Cmtry
Golf Course	Pinehurst GlfCrs
National Park or Forest	Yosemite NP
Other Park	St Francis Park
Outside Subject Area	
Inset Area	A1

Where state, county, and/or MCD/CCD boundaries coincide, the map shows the boundary symbol for only the highest-ranking of these boundaries. Where American Indian reservation and American Indian tribal subdivision boundaries coincide, the map shows only the American Indian reservation boundaries.

Entity names are followed by either their FIPS code or census code; parentheses indicate a census code.

1 'MCD*' indicates a false MCD. These are for Census Bureau use only.

2 The CCD and CDP boundaries represent statistical entities only and are not updated through the BAS.

3 Incorporated place name color corresponds to the incorporated place fill color.

Due to space limitations, some road names, along with other feature and geography names on the map, may not be shown.

The Census Bureau stores primary and alternate road names, but only primary road names are used to label the roads on these maps.

Note: This index map sheet provides the map sheet configuration in relation to the subject entity. Due to scale limitations, map content may be simplified. Refer to parent and/or inset map sheets for detailed map content.

Total Sheets: 16 (Index 1; Parent 12; Inset 3)

NAME: Mercer County (131)
ENTITY TYPE: County or statistically equivalent entity
ST: Illinois (17)

INDEX OR PARENT SHEET #: 000
INSET SHEET #: 000000

2020 COUNTY REF MAP (INDEX)

5340217131000000000000

All legal boundaries and names are as reported through the 2020 Boundary and Annexation Survey (BAS) and Boundary Validation Program (BVP). The boundaries shown on this map are for Census Bureau statistical data collection and tabulation purposes only; their depiction and designation for statistical purposes does not constitute a determination of jurisdictional authority or rights of ownership or entitlement.

Data Source: U.S. Census Bureau's MAF/TIGER database (TAB20), November 2020
Created by Geography Division: December 08, 2020

U.S. DEPARTMENT OF COMMERCE U.S. Census Bureau

Projection: Albers Equal Area Conic
Datum: NAD 83
Spheroid: GRS 80
1st Standard Parallel: 37 53 35
2nd Standard Parallel: 41 35 07
Central Meridian: -89 18 43
Latitude of Projection's Origin: 36 58 12
False Easting: 0
False Northing: 0

0 3 6 9 12 15 Kilometers
0 2 4 6 8 10 Miles
The plotted map scale is 1:102,350

N W E S

Boundary and Annexation Survey (BAS) ID: 21713100000
BAS Submission Deadline: March 1, 2021

PDF versions of the BAS maps are available at: www.census.gov/programs-surveys/bas/geographies.html

For more information, or to request additional maps, please email geo.bas@census.gov, call 1-800-972-5651, or visit www.census.gov/programs-surveys/bas.html.

United States Census Bureau

GOVERNMENTAL UNIT REFERENCE MAP (2020): Mercer County, IL

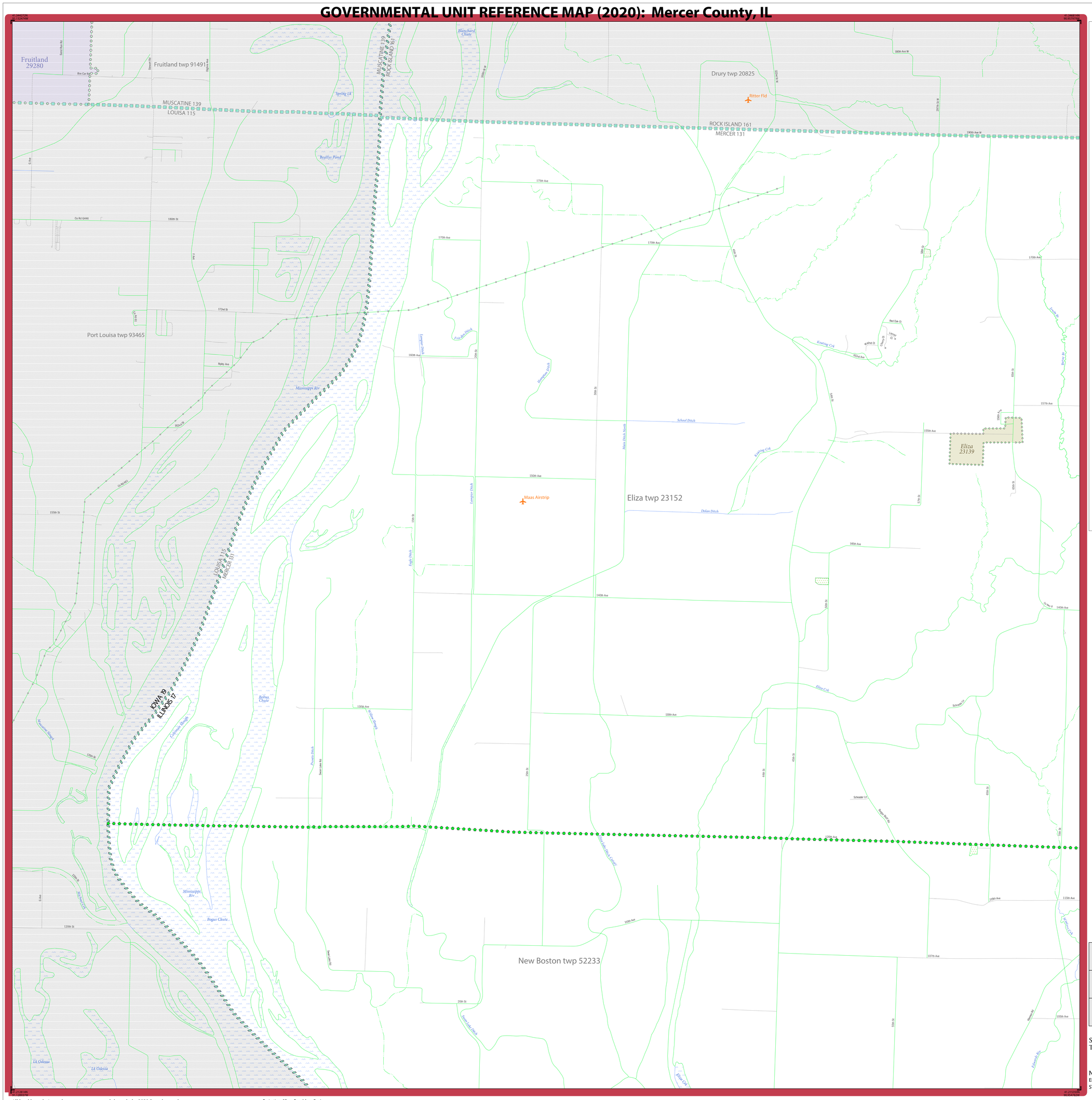

GOVERNMENTAL UNIT REFERENCE MAP (2020): Mercer County, IL

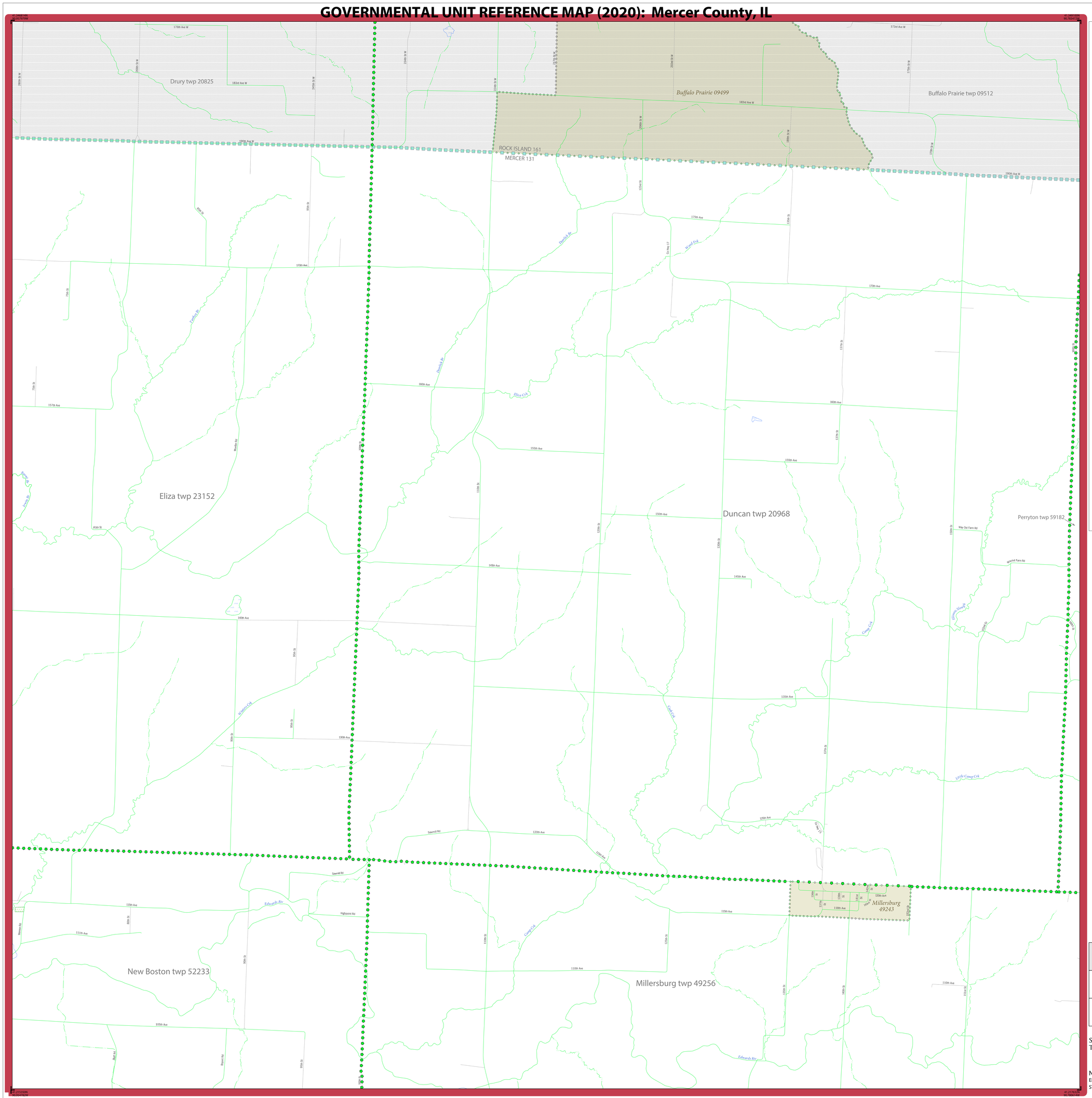

LEGEND

SYMBOL DESCRIPTION	SYMBOL	LABEL STYLE
Federal American Indian Reservation		L'ANSE RESERVATION (TA 1880)
Off-Reservation Trust Land		T1880
American Indian Tribal Subdivision		SHONTO (620)
Alaska Native Regional Corporation (ANRC)		*NANA ANRC 52120*
State (or statistically equivalent entity)		NEW YORK 36
County (or statistically equivalent entity)		ERIE 029
Minor Civil Division (MCD)[1]		Lee town 41460
Census County Division (CCD)[2]		*Jemez CCD 91650*
Consolidated City		MILFORD 47500
Incorporated Place[3]		Davis 18100
Census Designated Place (CDP)[2]		*Cochiti 16560*

DESCRIPTION	SYMBOL	DESCRIPTION	SYMBOL
Interstate	5	Water Body	Pleasant Lake
U.S. Highway	2	Swamp or Marsh	Okefenokee Swamp
State Highway	4	Glacier	Bering Glacier
Other Road	Marsh Ln	Airport, Airfield, or Helicopter Landing Pad	Donald Airport
Cul-de-sac		College or University	Coll/Univ
Circle		Military	Fort Belvoir
Geographic Offset or Corridor		Prison or Juvenile Detention Center	P/JDC
4WD Trail, Stairway, Alley, Walkway, or Ferry		Cemetery	Powell Cmtry
Railroad	Southern RR	Golf Course	Pinehurst GlfCrs
Pipeline or Power Line		National Park or Forest	Yosemite NP
Ridge or Fence		Other Park	St Francis Park
Property Line or Nonvisible Boundary		Outside Subject Area	
Perennial Stream	Tumbling Cr	Inset Area	A1
Intermittent Stream	Piney Cr		
Mountain Peak or Hill	Mt. Baker		

Where state, county, and/or MCD/CCD boundaries coincide, the map shows the boundary symbol for only the highest-ranking of these boundaries. Where American Indian reservation and American Indian tribal subdivision boundaries coincide, the map shows only the American Indian reservation boundaries.

Entity names are followed by either their FIPS code or census code; parentheses indicate a census code.

1 'MCD*' indicates a false MCD. These are for Census Bureau use only.

2 The CCD and CDP boundaries represent statistical entities only and are not updated through the BAS.

3 Incorporated place name color corresponds to the incorporated place fill color.

Due to space limitations, some road names, along with other feature and geography names on the map, may not be shown.

The Census Bureau stores primary and alternate road names, but only primary road names are used to label the roads on these maps.

Key to Adjacent Sheets

1	2	3
6	7	8

Sheet Location within Entity

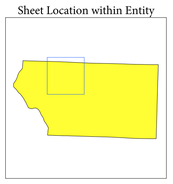

Sheet 2 of 12 PARENT sheets
Total Sheets: 16 (Index 1; Parent 12; Inset 3)

NAME: Mercer County (131)
ENTITY TYPE: County or statistically equivalent entity
ST: Illinois (17)

INDEX OR PARENT SHEET #: 002
INSET SHEET #: 000000

2020 COUNTY REF MAP (PARENT)

5340217131000000002000000

All legal boundaries and names are as reported through the 2020 Boundary and Annexation Survey (BAS) and Boundary Validation Program (BVP). The boundaries shown on this map are for Census Bureau statistical data collection and tabulation purposes only; their depiction and designation for statistical purposes does not constitute a determination of jurisdictional authority or rights of ownership or entitlement.

Data Source: U.S. Census Bureau's MAF/TIGER database (TAB20), November 2020
Created by Geography Division: December 08, 2020

U.S. DEPARTMENT OF COMMERCE U.S. Census Bureau

Projection: Albers Equal Area Conic
Datum: NAD 83
Spheroid: GRS 80
1st Standard Parallel: 37 53 35
2nd Standard Parallel: 41 35 07
Central Meridian: -89 18 43
Latitude of Projection's Origin: 36 58 12
False Easting: 0
False Northing: 0

0 0.6 1.2 1.8 2.4 3 Kilometers
0 0.4 0.8 1.2 1.6 2 Miles
The plotted map scale is 1:20,000

N W E S

Boundary and Annexation Survey (BAS) ID: 21713100000
BAS Submission Deadline: March 1, 2021

PDF versions of the BAS maps are available at:
www.census.gov/programs-surveys/bas/geographies.html

For more information, or to request additional maps, please email geo.bas@census.gov, call 1-800-972-5651, or visit www.census.gov/programs-surveys/bas.html.

United States Census Bureau

GOVERNMENTAL UNIT REFERENCE MAP (2020): Mercer County, IL

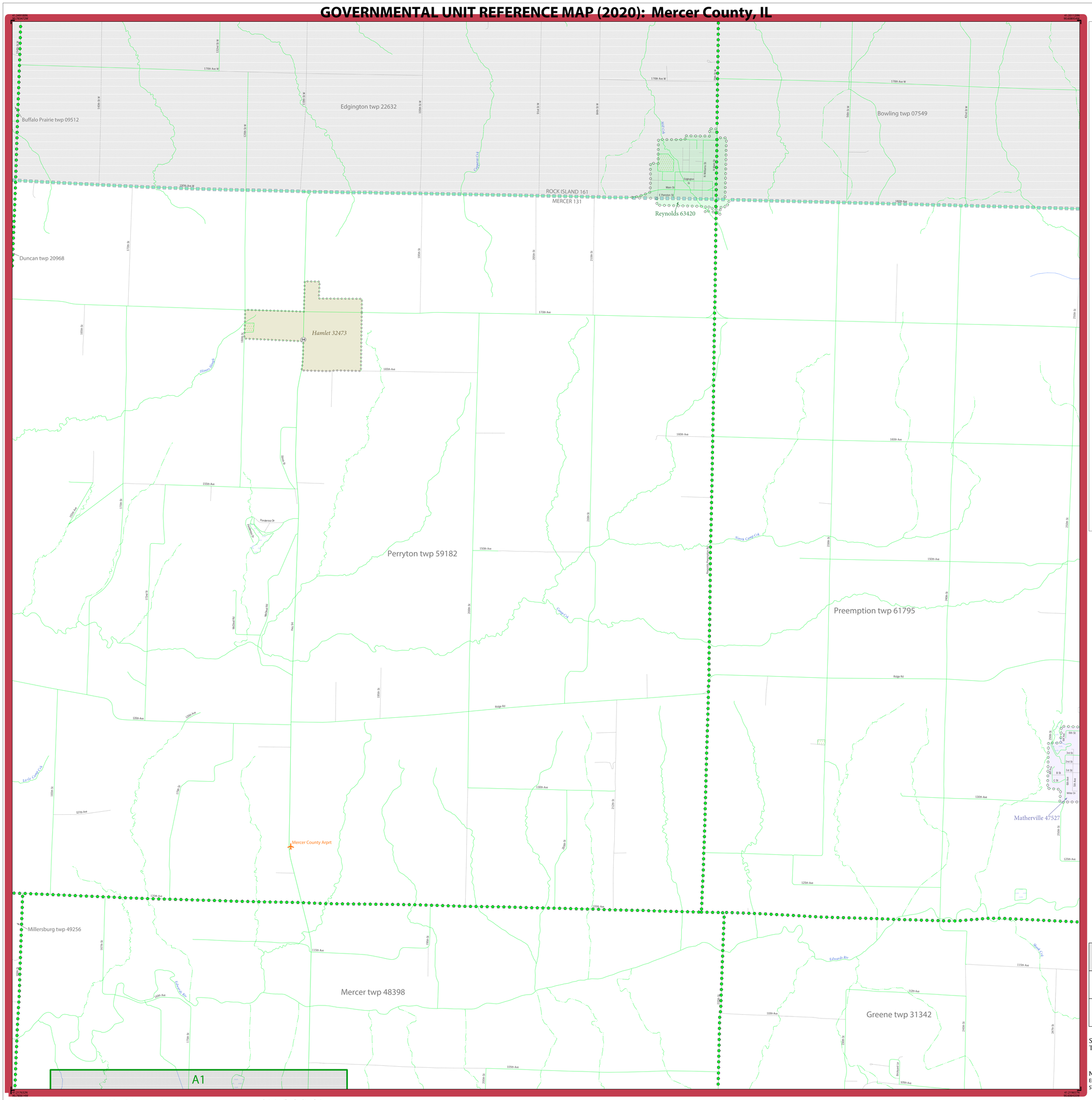

LEGEND

SYMBOL DESCRIPTION	SYMBOL	LABEL STYLE
Federal American Indian Reservation		L'ANSE RESERVATION (TA 1880)
Off-Reservation Trust Land		T1880
American Indian Tribal Subdivision		SHONTO (620)
Alaska Native Regional Corporation (ANRC)		*NANA ANRC 52120*
State (or statistically equivalent entity)		NEW YORK 36
County (or statistically equivalent entity)		ERIE 029
Minor Civil Division (MCD)[1]		Lee town 41460
Census County Division (CCD)[2]		*Jemez CCD 91650*
Consolidated City		MILFORD 47500
Incorporated Place[3]		Davis 18100
Census Designated Place (CDP)[2]		*Cochiti 16560*

DESCRIPTION	SYMBOL	DESCRIPTION	SYMBOL
Interstate	5	Water Body	*Pleasant Lake*
U.S. Highway	2	Swamp or Marsh	*Okefenokee Swamp*
State Highway	4	Glacier	*Bering Glacier*
Other Road	Marsh Ln	Airport, Airfield, or Helicopter Landing Pad	Dönärd Airfield
Cul-de-sac		College or University	Coll/Univ
Circle		Military	Fort Belvoir
Geographic Offset or Corridor		Prison or Juvenile Detention Center	P/JDC
4WD Trail, Stairway, Alley, Walkway, or Ferry		Cemetery	Powell Cmtry
Railroad	Southern RR	Golf Course	Pinehurst GlfCrs
Pipeline or Power Line		National Park or Forest	Yosemite NP
Ridge or Fence		Other Park	St Francis Park
Property Line or Nonvisible Boundary		Outside Subject Area	
Perennial Stream	*Tumbling Cr*	Inset Area	A1
Intermittent Stream	*Piney Cr*		
Mountain Peak or Hill	*Mt. Baker*		

Where state, county, and/or MCD/CCD boundaries coincide, the map shows the boundary symbol for only the highest-ranking of these boundaries. Where American Indian reservation and American Indian tribal subdivision boundaries coincide, the map shows only the American Indian reservation boundaries.

Entity names are followed by either their FIPS code or census code; parentheses indicate a census code.

1 'MCD*' indicates a false MCD. These are for Census Bureau use only.

2 The CCD and CDP boundaries represent statistical entities only and are not updated through the BAS.

3 Incorporated place name color corresponds to the incorporated place fill color.

Due to space limitations, some road names, along with other feature and geography names on the map, may not be shown.

The Census Bureau stores primary and alternate road names, but only primary road names are used to label the roads on these maps.

Key to Adjacent Sheets

2	3	4
7	8	9

Sheet Location within Entity

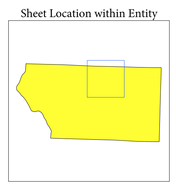

Sheet 3 of 12 PARENT sheets
Total Sheets: 16 (Index 1; Parent 12; Inset 3)

NAME: Mercer County (131)
ENTITY TYPE: County or statistically equivalent entity
ST: Illinois (17)

INDEX OR PARENT SHEET #: 003
INSET SHEET #: 000000

2020 COUNTY REF MAP (PARENT)

5340217131000000003000000

All legal boundaries and names are as reported through the 2020 Boundary and Annexation Survey (BAS) and Boundary Validation Program (BVP). The boundaries shown on this map are for Census Bureau statistical data collection and tabulation purposes only; their depiction and designation for statistical purposes does not constitute a determination of jurisdictional authority or rights of ownership or entitlement.

Data Source: U.S. Census Bureau's MAF/TIGER database (TAB20), November 2020
Created by Geography Division: December 08, 2020

U.S. DEPARTMENT OF COMMERCE U.S. Census Bureau

Projection: Albers Equal Area Conic
Datum: NAD 83
Spheroid: GRS 80
1st Standard Parallel: 37 53 35
2nd Standard Parallel: 41 35 07
Central Meridian: -89 18 43
Latitude of Projection's Origin: 36 58 12
False Easting: 0
False Northing: 0

0 0.6 1.2 1.8 2.4 3 Kilometers
0 0.4 0.8 1.2 1.6 2 Miles
The plotted map scale is 1:20,000

N W E S

Boundary and Annexation Survey (BAS) ID: 21713100000
BAS Submission Deadline: March 1, 2021

PDF versions of the BAS maps are available at:
www.census.gov/programs-surveys/bas/geographies.html

For more information, or to request additional maps, please email geo.bas@census.gov, call 1-800-972-5651, or visit www.census.gov/programs-surveys/bas.html.

GOVERNMENTAL UNIT REFERENCE MAP (2020): Mercer County, IL

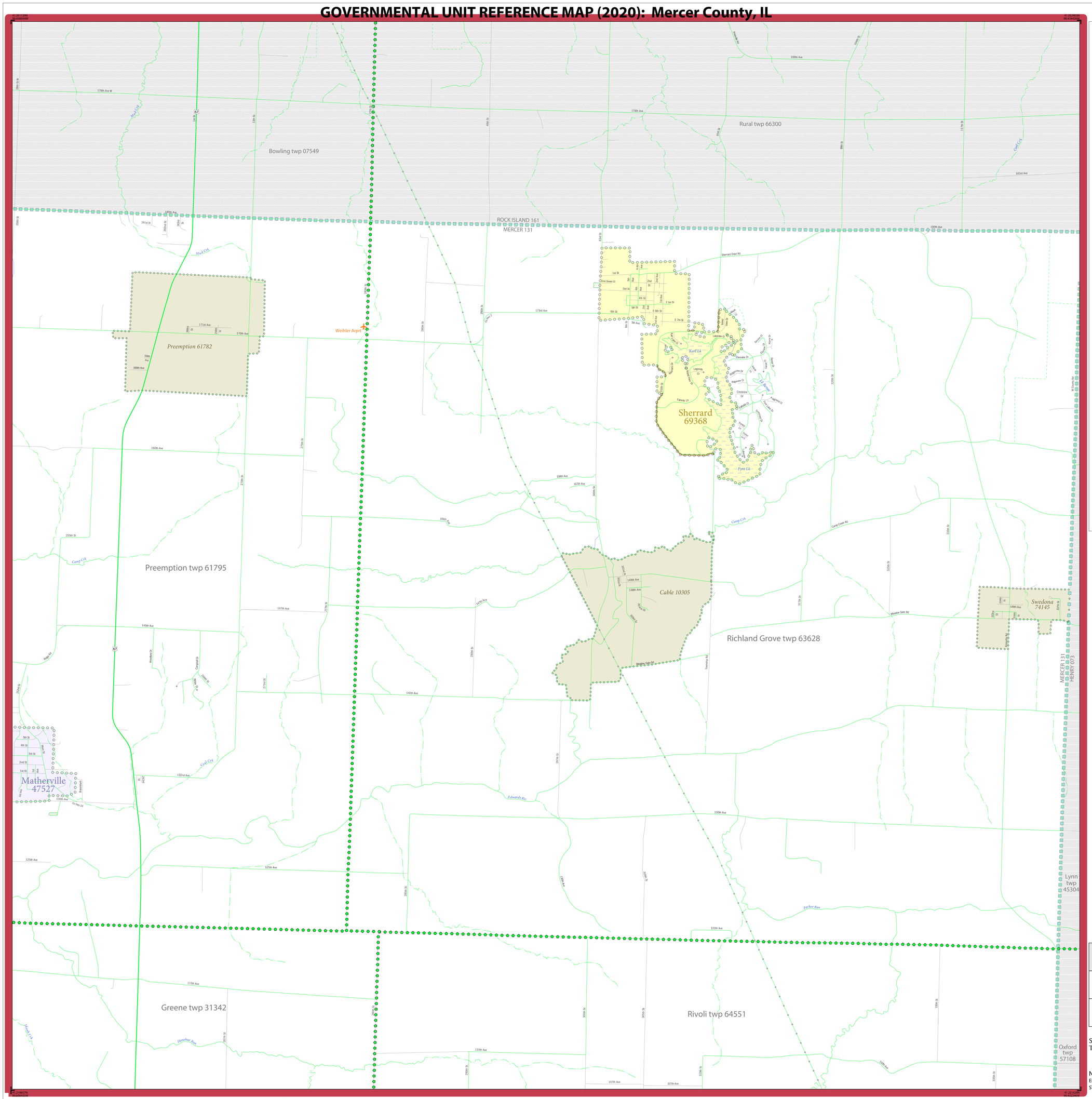

LEGEND

SYMBOL DESCRIPTION	SYMBOL	LABEL STYLE
Federal American Indian Reservation		L'ANSE RESERVATION (TA 1880)
Off-Reservation Trust Land		T1880
American Indian Tribal Subdivision		SHONTO (620)
Alaska Native Regional Corporation (ANRC)		*NANA ANRC 52120*
State (or statistically equivalent entity)		NEW YORK 36
County (or statistically equivalent entity)		ERIE 029
Minor Civil Division (MCD)[1]		Lee town 41460
Census County Division (CCD)[2]		*Jemez CCD 91650*
Consolidated City		MILFORD 47500
Incorporated Place[3]		Davis 18100
Census Designated Place (CDP)[2]		*Cochiti 16560*

DESCRIPTION	SYMBOL	DESCRIPTION	SYMBOL
Interstate	5	Water Body	*Pleasant Lake*
U.S. Highway	2	Swamp or Marsh	*Okefenokee Swamp*
State Highway	4	Glacier	*Bering Glacier*
Other Road	Marsh Ln	Airport, Airfield, or Helicopter Landing Pad	Donald Airport
Cul-de-sac		College or University	Coll/Univ
Circle		Military	Fort Belvoir
Geographic Offset or Corridor		Prison or Juvenile Detention Center	P/JDC
4WD Trail, Stairway, Alley, Walkway, or Ferry		Cemetery	Powell Cmtry
Railroad	Southern RR	Golf Course	Pinehurst GlfCrs
Pipeline or Power Line		National Park or Forest	Yosemite NP
Ridge or Fence		Other Park	St Francis Park
Property Line or Nonvisible Boundary		Outside Subject Area	
Perennial Stream	*Tumbling Cr*	Inset Area	A1
Intermittent Stream	*Piney Cr*		
Mountain Peak or Hill	*Mt. Baker*		

Where state, county, and/or MCD/CCD boundaries coincide, the map shows the boundary symbol for only the highest-ranking of these boundaries. Where American Indian reservation and American Indian tribal subdivision boundaries coincide, the map shows only the American Indian reservation boundaries.

Entity names are followed by either their FIPS code or census code; parentheses indicate a census code.

1 'MCD*' indicates a false MCD. These are for Census Bureau use only.

2 The CCD and CDP boundaries represent statistical entities only and are not updated through the BAS.

3 Incorporated place name color corresponds to the incorporated place fill color.

Due to space limitations, some road names, along with other feature and geography names on the map, may not be shown.

The Census Bureau stores primary and alternate road names, but only primary road names are used to label the roads on these maps.

Key to Adjacent Sheets

3	4	5
8	9	

Sheet Location within Entity

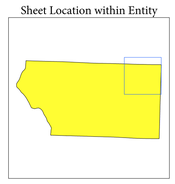

Sheet 4 of 12 PARENT sheets
Total Sheets: 16 (Index 1; Parent 12; Inset 3)

NAME: Mercer County (131)
ENTITY TYPE: County or statistically equivalent entity
ST: Illinois (17)

INDEX OR PARENT SHEET #: 004
INSET SHEET #: 000000

2020 COUNTY REF MAP (PARENT)

5340217131000000004000000

All legal boundaries and names are as reported through the 2020 Boundary and Annexation Survey (BAS) and Boundary Validation Program (BVP). The boundaries shown on this map are for Census Bureau statistical data collection and tabulation purposes only; their depiction and designation for statistical purposes does not constitute a determination of jurisdictional authority or rights of ownership or entitlement.

Data Source: U.S. Census Bureau's MAF/TIGER database (TAB20), November 2020
Created by Geography Division: December 08, 2020

U.S. DEPARTMENT OF COMMERCE U.S. Census Bureau

Projection: Albers Equal Area Conic
Datum: NAD 83
Spheroid: GRS 80
1st Standard Parallel: 37 53 35
2nd Standard Parallel: 41 35 07
Central Meridian: -89 18 43
Latitude of Projection's Origin: 36 58 12
False Easting: 0
False Northing: 0

0 0.6 1.2 1.8 2.4 3 Kilometers
0 0.4 0.8 1.2 1.6 2 Miles
The plotted map scale is 1:20,000

N W E S

Boundary and Annexation Survey (BAS) ID: 21713100000
BAS Submission Deadline: March 1, 2021

PDF versions of the BAS maps are available at:
www.census.gov/programs-surveys/bas/geographies.html

For more information, or to request additional maps, please email geo.bas@census.gov, call 1-800-972-5651, or visit www.census.gov/programs-surveys/bas.html.

United States Census Bureau

GOVERNMENTAL UNIT REFERENCE MAP (2020): Mercer County, IL

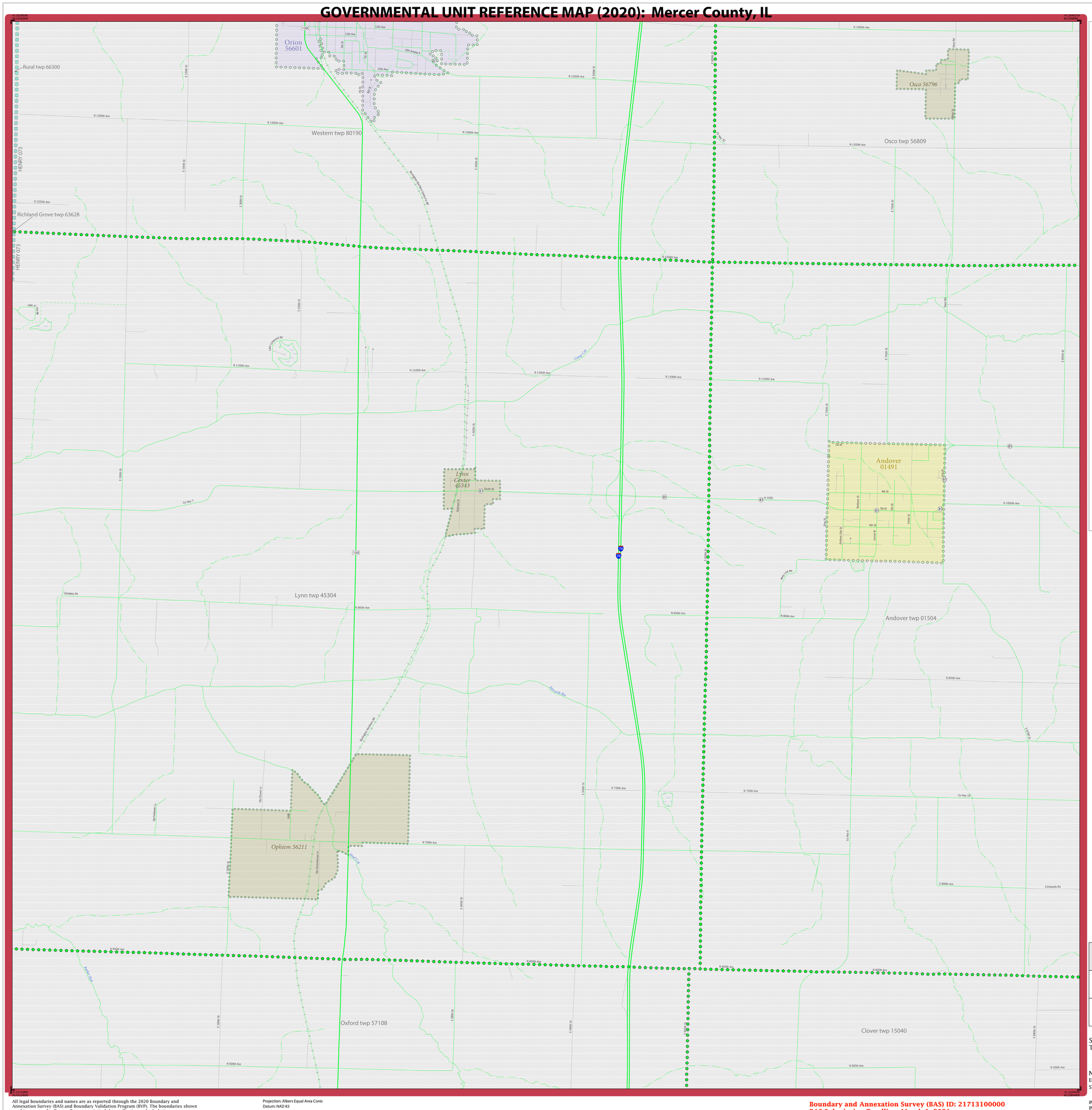

LEGEND

SYMBOL DESCRIPTION	SYMBOL	LABEL STYLE
Federal American Indian Reservation		L'ANSE RESERVATION (TA 1880)
Off-Reservation Trust Land		T1880
American Indian Tribal Subdivision		SHONTO (620)
Alaska Native Regional Corporation (ANRC)		NANA ANRC 52120
State (or statistically equivalent entity)		NEW YORK 36
County (or statistically equivalent entity)		ERIE 029
Minor Civil Division (MCD)[1]		Lee town 41460
Census County Division (CCD)[2]		Jemez CCD 91650
Consolidated City		MILFORD 47500
Incorporated Place[3]		Davis 18100
Census Designated Place (CDP)[2]		Cochiti 16560

DESCRIPTION	SYMBOL
Interstate	
U.S. Highway	
State Highway	
Other Road	Marsh Ln
Cul-de-sac	
Circle	
Geographic Offset or Corridor	
4WD Trail, Stairway, Alley, Walkway, or Ferry	
Railroad	Southern RR
Pipeline or Power Line	
Ridge or Fence	
Property Line or Nonvisible Boundary	
Perennial Stream	Tumbling Cr
Intermittent Stream	Piney Cr
Mountain Peak or Hill	Mt. Baker

DESCRIPTION	SYMBOL
Water Body	Pleasant Lake
Swamp or Marsh	Okefenokee Swamp
Glacier	Bering Glacier
Airport, Airfield, or Helicopter Landing Pad	Donald Airport
College or University	Coll/Univ
Military	Fort Belvoir
Prison or Juvenile Detention Center	P/JDC
Cemetery	Powell Cmtry
Golf Course	Pinehurst GlfCrs
National Park or Forest	Yosemite NP
Other Park	St Francis Park
Outside Subject Area	
Inset Area	A1

Where state, county, and/or MCD/CCD boundaries coincide, the map shows the boundary symbol for only the highest-ranking of these boundaries. Where American Indian reservation and American Indian tribal subdivision boundaries coincide, the map shows only the American Indian reservation boundaries.

Entity names are followed by either their FIPS code or census code; parentheses indicate a census code.

1 'MCD*' indicates a false MCD. These are for Census Bureau use only.

2 The CCD and CDP boundaries represent statistical entities only and are not updated through the BAS.

3 Incorporated place name color corresponds to the incorporated place fill color.

Due to space limitations, some road names, along with other feature and geography names on the map, may not be shown.

The Census Bureau stores primary and alternate road names, but only primary road names are used to label the roads on these maps.

Key to Adjacent Sheets

4	5	
9		

Sheet Location within Entity

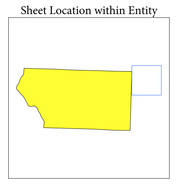

Sheet 5 of 12 PARENT sheets
Total Sheets: 16 (Index 1; Parent 12; Inset 3)

NAME: Mercer County (131)
ENTITY TYPE: County or statistically equivalent entity
ST: Illinois (17)

INDEX OR PARENT SHEET #: 005
INSET SHEET #: 000000

2020 COUNTY REF MAP (PARENT)

5340217131000000005000000

All legal boundaries and names are as reported through the 2020 Boundary and Annexation Survey (BAS) and Boundary Validation Program (BVP). The boundaries shown on this map are for Census Bureau statistical data collection and tabulation purposes only; their depiction and designation for statistical purposes does not constitute a determination of jurisdictional authority or rights of ownership or entitlement.

Data Source: U.S. Census Bureau's MAF/TIGER database (TAB20), November 2020
Created by Geography Division: December 08, 2020

U.S. DEPARTMENT OF COMMERCE U.S. Census Bureau

Projection: Albers Equal Area Conic
Datum: NAD 83
Spheroid: GRS 80
1st Standard Parallel: 37 53 35
2nd Standard Parallel: 41 35 07
Central Meridian: -89 18 43
Latitude of Projection's Origin: 36 58 12
False Easting: 0
False Northing: 0

0 0.6 1.2 1.8 2.4 3 Kilometers
0 0.4 0.8 1.2 1.6 2 Miles
The plotted map scale is 1:20,000

N W E S

Boundary and Annexation Survey (BAS) ID: 21713100000
BAS Submission Deadline: March 1, 2021

PDF versions of the BAS maps are available at:
www.census.gov/programs-surveys/bas/geographies.html

For more information, or to request additional maps, please email geo.bas@census.gov, call 1-800-972-5651, or visit www.census.gov/programs-surveys/bas.html.

United States Census Bureau

GOVERNMENTAL UNIT REFERENCE MAP (2020): Mercer County, IL

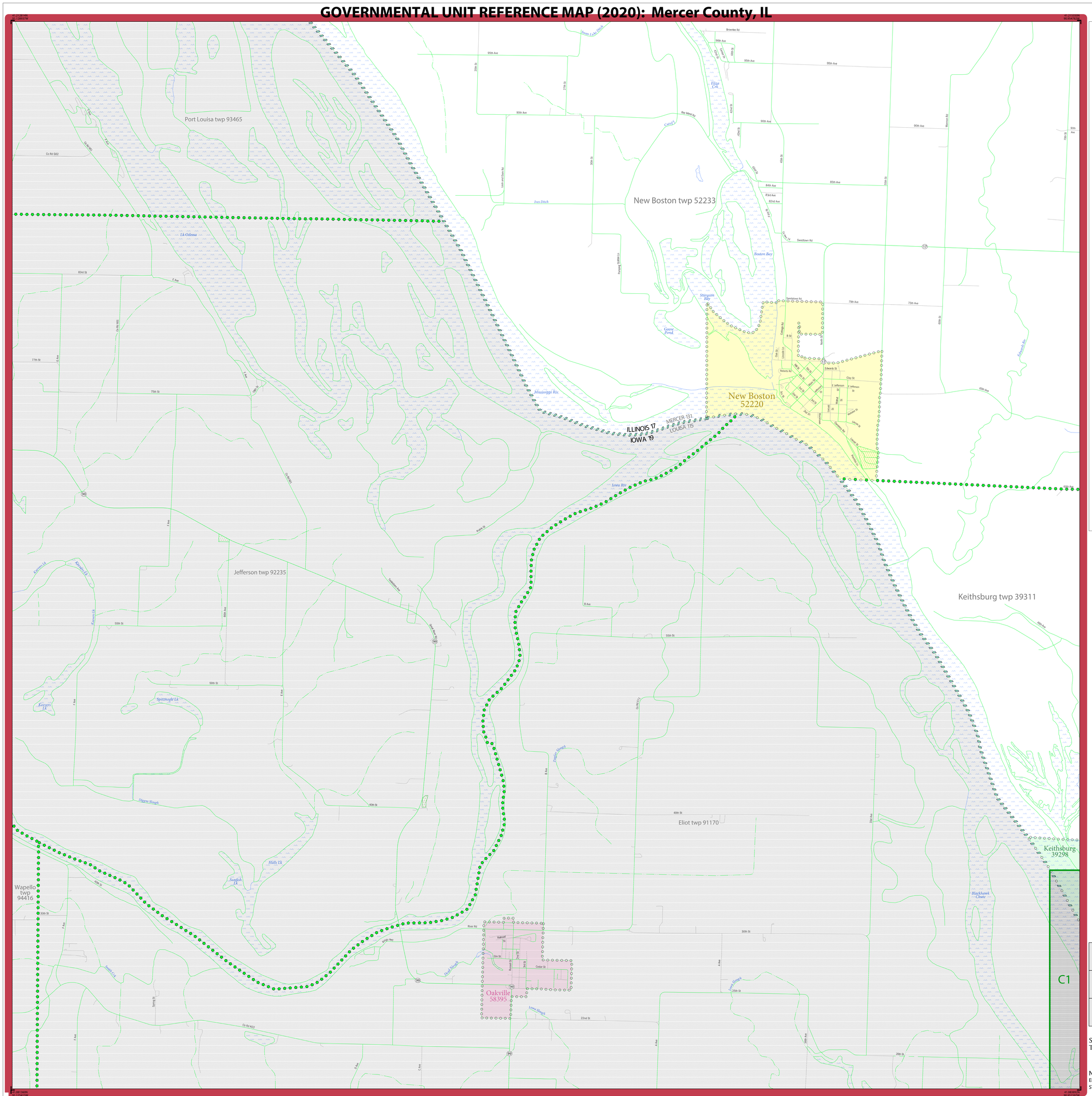
Port Louisa twp 93465
New Boston twp 52233
New Boston
52220
Jefferson twp 92235
Keithsburg twp 39311
Eliot twp 91170
Keithsburg
39298
Wapello
twp
94416
Oakville
58395
C1
ILLINOIS 17
IOWA 19
MERCER 131
LOUISA 15
Mississippi Riv
Iowa Riv
Lk Odessa
Boston Bay
Sturgeon Bay
Goose Pond
Ives Ditch
Union Lake Ditch
Blackhawk Chute
Co Rd G62
83rd St
77th St
75th St
95th Ave
90th Ave
85th Ave
84th Ave
83rd Ave
82nd Ave
Swedtown Rd
Browntae Rd
Bay Island Rd
Lock and Dam Rd
Purdy Station Ln
Edwards St
Clay St
E Jefferson St
W Jefferson St
Roberts Rd
Cottage Rd
B St
Lincoln Ln
Washington St
Monroe St
Franklin St
Jackson St
Madison St
Jefferson St
Lincoln St
Monroe Rd
Fabius St
Rome St
Co Rd 1
Co Rd 661
Co Rd 663
Co Rd 1079
Co Rd 1073
Co Rd 1
Co Rd 1a
Co Rd 1b
Co Rd 1c
Co Rd 1d
Co Rd 1e
Co Rd 1f
Co Rd 1g
Co Rd 1h
Co Rd 1i
Co Rd 1j
Co Rd 1k
Co Rd 1l
Co Rd 1m
Co Rd 1n
Co Rd 1o
Co Rd 1p
Co Rd 1q
Co Rd 1r
Co Rd 1s
Co Rd 1t
Co Rd 1u
Co Rd 1v
Co Rd 1w
Co Rd 1x
Co Rd 1y
Co Rd 1z
Co Rd 1aa
Co Rd 1ab
Co Rd 1ac
Co Rd 1ad
Co Rd 1ae
Co Rd 1af
Co Rd 1ag
Co Rd 1ah
Co Rd 1ai
Co Rd 1aj
Co Rd 1ak
Co Rd 1al
Co Rd 1am
Co Rd 1an
Co Rd 1ao
Co Rd 1ap
Co Rd 1aq
Co Rd 1ar
Co Rd 1as
Co Rd 1at
Co Rd 1au
Co Rd 1av
Co Rd 1aw
Co Rd 1ax
Co Rd 1ay
Co Rd 1az
Co Rd 1ba
Co Rd 1bb
Co Rd 1bc
Co Rd 1bd
Co Rd 1be
Co Rd 1bf
Co Rd 1bg
Co Rd 1bh
Co Rd 1bi
Co Rd 1bj
Co Rd 1bk
Co Rd 1bl
Co Rd 1bm
Co Rd 1bn
Co Rd 1bo
Co Rd 1bp
Co Rd 1bq
Co Rd 1br
Co Rd 1bs
Co Rd 1bt
Co Rd 1bu
Co Rd 1bv
Co Rd 1bw
Co Rd 1bx
Co Rd 1by
Co Rd 1bz
Co Rd 1ca
Co Rd 1cb
Co Rd 1cc
Co Rd 1cd
Co Rd 1ce
Co Rd 1cf
Co Rd 1cg
Co Rd 1ch
Co Rd 1ci
Co Rd 1cj
Co Rd 1ck
Co Rd 1cl
Co Rd 1cm
Co Rd 1cn
Co Rd 1co
Co Rd 1cp
Co Rd 1cq
Co Rd 1cr
Co Rd 1cs
Co Rd 1ct
Co Rd 1cu
Co Rd 1cv
Co Rd 1cw
Co Rd 1cx
Co Rd 1cy
Co Rd 1cz
Co Rd 1da
Co Rd 1db
Co Rd 1dc
Co Rd 1dd
Co Rd 1de
Co Rd 1df
Co Rd 1dg
Co Rd 1dh
Co Rd 1di
Co Rd 1dj
Co Rd 1dk
Co Rd 1dl
Co Rd 1dm
Co Rd 1dn
Co Rd 1do
Co Rd 1dp
Co Rd 1dq
Co Rd 1dr
Co Rd 1ds
Co Rd 1dt
Co Rd 1du
Co Rd 1dv
Co Rd 1dw
Co Rd 1dx
Co Rd 1dy
Co Rd 1dz
Co Rd 1ea
Co Rd 1eb
Co Rd 1ec
Co Rd 1ed
Co Rd 1ee
Co Rd 1ef
Co Rd 1eg
Co Rd 1eh
Co Rd 1ei
Co Rd 1ej
Co Rd 1ek
Co Rd 1el
Co Rd 1em
Co Rd 1en
Co Rd 1eo
Co Rd 1ep
Co Rd 1eq
Co Rd 1er
Co Rd 1es
Co Rd 1et
Co Rd 1eu
Co Rd 1ev
Co Rd 1ew
Co Rd 1ex
Co Rd 1ey
Co Rd 1ez
Co Rd 1fa
Co Rd 1fb
Co Rd 1fc
Co Rd 1fd
Co Rd 1fe
Co Rd 1ff
Co Rd 1fg
Co Rd 1fh
Co Rd 1fi
Co Rd 1fj
Co Rd 1fk
Co Rd 1fl
Co Rd 1fm
Co Rd 1fn
Co Rd 1fo
Co Rd 1fp
Co Rd 1fq
Co Rd 1fr
Co Rd 1fs
Co Rd 1ft
Co Rd 1fu
Co Rd 1fv
Co Rd 1fw
Co Rd 1fx
Co Rd 1fy
Co Rd 1fz
Co Rd 1ga
Co Rd 1gb
Co Rd 1gc
Co Rd 1gd
Co Rd 1ge
Co Rd 1gf
Co Rd 1gg
Co Rd 1gh
Co Rd 1gi
Co Rd 1gj
Co Rd 1gk
Co Rd 1gl
Co Rd 1gm
Co Rd 1gn
Co Rd 1go
Co Rd 1gp
Co Rd 1gq
Co Rd 1gr
Co Rd 1gs
Co Rd 1gt
Co Rd 1gu
Co Rd 1gv
Co Rd 1gw
Co Rd 1gx
Co Rd 1gy
Co Rd 1gz
Co Rd 1ha
Co Rd 1hb
Co Rd 1hc
Co Rd 1hd
Co Rd 1he
Co Rd 1hf
Co Rd 1hg
Co Rd 1hh
Co Rd 1hi
Co Rd 1hj
Co Rd 1hk
Co Rd 1hl
Co Rd 1hm
Co Rd 1hn
Co Rd 1ho
Co Rd 1hp
Co Rd 1hq
Co Rd 1hr
Co Rd 1hs
Co Rd 1ht
Co Rd 1hu
Co Rd 1hv
Co Rd 1hw
Co Rd 1hx
Co Rd 1hy
Co Rd 1hz
Co Rd 1ia
Co Rd 1ib
Co Rd 1ic
Co Rd 1id
Co Rd 1ie
Co Rd 1if
Co Rd 1ig
Co Rd 1ih
Co Rd 1ii
Co Rd 1ij
Co Rd 1ik
Co Rd 1il
Co Rd 1im
Co Rd 1in
Co Rd 1io
Co Rd 1ip
Co Rd 1iq
Co Rd 1ir
Co Rd 1is
Co Rd 1it
Co Rd 1iu
Co Rd 1iv
Co Rd 1iw
Co Rd 1ix
Co Rd 1iy
Co Rd 1iz
Co Rd 1ja
Co Rd 1jb
Co Rd 1jc
Co Rd 1jd
Co Rd 1je
Co Rd 1jf
Co Rd 1jg
Co Rd 1jh
Co Rd 1ji
Co Rd 1jj
Co Rd 1jk
Co Rd 1jl
Co Rd 1jm
Co Rd 1jn
Co Rd 1jo
Co Rd 1jp
Co Rd 1jq
Co Rd 1jr
Co Rd 1js
Co Rd 1jt
Co Rd 1ju
Co Rd 1jv
Co Rd 1jw
Co Rd 1jx
Co Rd 1jy
Co Rd 1jz
Co Rd 1ka
Co Rd 1kb
Co Rd 1kc
Co Rd 1kd
Co Rd 1ke
Co Rd 1kf
Co Rd 1kg
Co Rd 1kh
Co Rd 1ki
Co Rd 1kj
Co Rd 1kk
Co Rd 1kl
Co Rd 1km
Co Rd 1kn
Co Rd 1ko
Co Rd 1kp
Co Rd 1kq
Co Rd 1kr
Co Rd 1ks
Co Rd 1kt
Co Rd 1ku
Co Rd 1kv
Co Rd 1kw
Co Rd 1kx
Co Rd 1ky
Co Rd 1kz
Co Rd 1la
Co Rd 1lb
Co Rd 1lc
Co Rd 1ld
Co Rd 1le
Co Rd 1lf
Co Rd 1lg
Co Rd 1lh
Co Rd 1li
Co Rd 1lj
Co Rd 1lk
Co Rd 1ll
Co Rd 1lm
Co Rd 1ln
Co Rd 1lo
Co Rd 1lp
Co Rd 1lq
Co Rd 1lr
Co Rd 1ls
Co Rd 1lt
Co Rd 1lu
Co Rd 1lv
Co Rd 1lw
Co Rd 1lx
Co Rd 1ly
Co Rd 1lz
Co Rd 1ma
Co Rd 1mb
Co Rd 1mc
Co Rd 1md
Co Rd 1me
Co Rd 1mf
Co Rd 1mg
Co Rd 1mh
Co Rd 1mi
Co Rd 1mj
Co Rd 1mk
Co Rd 1ml
Co Rd 1mm
Co Rd 1mn
Co Rd 1mo
Co Rd 1mp
Co Rd 1mq
Co Rd 1mr
Co Rd 1ms
Co Rd 1mt
Co Rd 1mu
Co Rd 1mv
Co Rd 1mw
Co Rd 1mx
Co Rd 1my
Co Rd 1mz
Co Rd 1na
Co Rd 1nb
Co Rd 1nc
Co Rd 1nd
Co Rd 1ne
Co Rd 1nf
Co Rd 1ng
Co Rd 1nh
Co Rd 1ni
Co Rd 1nj
Co Rd 1nk
Co Rd 1nl
Co Rd 1nm
Co Rd 1nn
Co Rd 1no
Co Rd 1np
Co Rd 1nq
Co Rd 1nr
Co Rd 1ns
Co Rd 1nt
Co Rd 1nu
Co Rd 1nv
Co Rd 1nw
Co Rd 1nx
Co Rd 1ny
Co Rd 1nz
Co Rd 1oa
Co Rd 1ob
Co Rd 1oc
Co Rd 1od
Co Rd 1oe
Co Rd 1of
Co Rd 1og
Co Rd 1oh
Co Rd 1oi
Co Rd 1oj
Co Rd 1ok
Co Rd 1ol
Co Rd 1om
Co Rd 1on
Co Rd 1oo
Co Rd 1op
Co Rd 1oq
Co Rd 1or
Co Rd 1os
Co Rd 1ot
Co Rd 1ou
Co Rd 1ov
Co Rd 1ow
Co Rd 1ox
Co Rd 1oy
Co Rd 1oz
Co Rd 1pa
Co Rd 1pb
Co Rd 1pc
Co Rd 1pd
Co Rd 1pe
Co Rd 1pf
Co Rd 1pg
Co Rd 1ph
Co Rd 1pi
Co Rd 1pj
Co Rd 1pk
Co Rd 1pl
Co Rd 1pm
Co Rd 1pn
Co Rd 1po
Co Rd 1pp
Co Rd 1pq
Co Rd 1pr
Co Rd 1ps
Co Rd 1pt
Co Rd 1pu
Co Rd 1pv
Co Rd 1pw
Co Rd 1px
Co Rd 1py
Co Rd 1pz
Co Rd 1qa
Co Rd 1qb
Co Rd 1qc
Co Rd 1qd
Co Rd 1qe
Co Rd 1qf
Co Rd 1qg
Co Rd 1qh
Co Rd 1qi
Co Rd 1qj
Co Rd 1qk
Co Rd 1ql
Co Rd 1qm
Co Rd 1qn
Co Rd 1qo
Co Rd 1qp
Co Rd 1qq
Co Rd 1qr
Co Rd 1qs
Co Rd 1qt
Co Rd 1qu
Co Rd 1qv
Co Rd 1qw
Co Rd 1qx
Co Rd 1qy
Co Rd 1qz
Co Rd 1ra
Co Rd 1rb
Co Rd 1rc
Co Rd 1rd
Co Rd 1re
Co Rd 1rf
Co Rd 1rg
Co Rd 1rh
Co Rd 1ri
Co Rd 1rj
Co Rd 1rk
Co Rd 1rl
Co Rd 1rm
Co Rd 1rn
Co Rd 1ro
Co Rd 1rp
Co Rd 1rq
Co Rd 1rr
Co Rd 1rs
Co Rd 1rt
Co Rd 1ru
Co Rd 1rv
Co Rd 1rw
Co Rd 1rx
Co Rd 1ry
Co Rd 1rz
Co Rd 1sa
Co Rd 1sb
Co Rd 1sc
Co Rd 1sd
Co Rd 1se
Co Rd 1sf
Co Rd 1sg
Co Rd 1sh
Co Rd 1si
Co Rd 1sj
Co Rd 1sk
Co Rd 1sl
Co Rd 1sm
Co Rd 1sn
Co Rd 1so
Co Rd 1sp
Co Rd 1sq
Co Rd 1sr
Co Rd 1ss
Co Rd 1st
Co Rd 1su
Co Rd 1sv
Co Rd 1sw
Co Rd 1sx
Co Rd 1sy
Co Rd 1sz
Co Rd 1ta
Co Rd 1tb
Co Rd 1tc
Co Rd 1td
Co Rd 1te
Co Rd 1tf
Co Rd 1tg
Co Rd 1th
Co Rd 1ti
Co Rd 1tj
Co Rd 1tk
Co Rd 1tl
Co Rd 1tm
Co Rd 1tn
Co Rd 1to
Co Rd 1tp
Co Rd 1tq
Co Rd 1tr
Co Rd 1ts
Co Rd 1tt
Co Rd 1tu
Co Rd 1tv
Co Rd 1tw
Co Rd 1tx
Co Rd 1ty
Co Rd 1tz
Co Rd 1ua
Co Rd 1ub
Co Rd 1uc
Co Rd 1ud
Co Rd 1ue
Co Rd 1uf
Co Rd 1ug
Co Rd 1uh
Co Rd 1ui
Co Rd 1uj
Co Rd 1uk
Co Rd 1ul
Co Rd 1um
Co Rd 1un
Co Rd 1uo
Co Rd 1up
Co Rd 1uq
Co Rd 1ur
Co Rd 1us
Co Rd 1ut
Co Rd 1uu
Co Rd 1uv
Co Rd 1uw
Co Rd 1ux
Co Rd 1uy
Co Rd 1uz
Co Rd 1va
Co Rd 1vb
Co Rd 1vc
Co Rd 1vd
Co Rd 1ve
Co Rd 1vf
Co Rd 1vg
Co Rd 1vh
Co Rd 1vi
Co Rd 1vj
Co Rd 1vk
Co Rd 1vl
Co Rd 1vm
Co Rd 1vn
Co Rd 1vo
Co Rd 1vp
Co Rd 1vq
Co Rd 1vr
Co Rd 1vs
Co Rd 1vt
Co Rd 1vu
Co Rd 1vv
Co Rd 1vw
Co Rd 1vx
Co Rd 1vy
Co Rd 1vz
Co Rd 1wa
Co Rd 1wb
Co Rd 1wc
Co Rd 1wd
Co Rd 1we
Co Rd 1wf
Co Rd 1wg
Co Rd 1wh
Co Rd 1wi
Co Rd 1wj
Co Rd 1wk
Co Rd 1wl
Co Rd 1wm
Co Rd 1wn
Co Rd 1wo
Co Rd 1wp
Co Rd 1wq
Co Rd 1wr
Co Rd 1ws
Co Rd 1wt
Co Rd 1wu
Co Rd 1wv
Co Rd 1ww
Co Rd 1wx
Co Rd 1wy
Co Rd 1wz
Co Rd 1xa
Co Rd 1xb
Co Rd 1xc
Co Rd 1xd
Co Rd 1xe
Co Rd 1xf
Co Rd 1xg
Co Rd 1xh
Co Rd 1xi
Co Rd 1xj
Co Rd 1xk
Co Rd 1xl
Co Rd 1xm
Co Rd 1xn
Co Rd 1xo
Co Rd 1xp
Co Rd 1xq
Co Rd 1xr
Co Rd 1xs
Co Rd 1xt
Co Rd 1xu
Co Rd 1xv
Co Rd 1xw
Co Rd 1xx
Co Rd 1xy
Co Rd 1xz
Co Rd 1ya
Co Rd 1yb
Co Rd 1yc
Co Rd 1yd
Co Rd 1ye
Co Rd 1yf
Co Rd 1yg
Co Rd 1yh
Co Rd 1yi
Co Rd 1yj
Co Rd 1yk
Co Rd 1yl
Co Rd 1ym
Co Rd 1yn
Co Rd 1yo
Co Rd 1yp
Co Rd 1yq
Co Rd 1yr
Co Rd 1ys
Co Rd 1yt
Co Rd 1yu
Co Rd 1yv
Co Rd 1yw
Co Rd 1yx
Co Rd 1yy
Co Rd 1yz
Co Rd 1za
Co Rd 1zb
Co Rd 1zc
Co Rd 1zd
Co Rd 1ze
Co Rd 1zf
Co Rd 1zg
Co Rd 1zh
Co Rd 1zi
Co Rd 1zj
Co Rd 1zk
Co Rd 1zl
Co Rd 1zm
Co Rd 1zn
Co Rd 1zo
Co Rd 1zp
Co Rd 1zq
Co Rd 1zr
Co Rd 1zs
Co Rd 1zt
Co Rd 1zu
Co Rd 1zv
Co Rd 1zw
Co Rd 1zx
Co Rd 1zy
Co Rd 1zz
Co Rd 2aa
Co Rd 2ab
Co Rd 2ac
Co Rd 2ad
Co Rd 2ae
Co Rd 2af
Co Rd 2ag
Co Rd 2ah
Co Rd 2ai
Co Rd 2aj
Co Rd 2ak
Co Rd 2al
Co Rd 2am
Co Rd 2an
Co Rd 2ao
Co Rd 2ap
Co Rd 2aq
Co Rd 2ar
Co Rd 2as
Co Rd 2at
Co Rd 2au
Co Rd 2av
Co Rd 2aw
Co Rd 2ax
Co Rd 2ay
Co Rd 2az
Co Rd 2ba
Co Rd 2bb
Co Rd 2bc
Co Rd 2bd
Co Rd 2be
Co Rd 2bf
Co Rd 2bg
Co Rd 2bh
Co Rd 2bi
Co Rd 2bj
Co Rd 2bk
Co Rd 2bl
Co Rd 2bm
Co Rd 2bn
Co Rd 2bo
Co Rd 2bp
Co Rd 2bq
Co Rd 2br
Co Rd 2bs
Co Rd 2bt
Co Rd 2bu
Co Rd 2bv
Co Rd 2bw
Co Rd 2bx
Co Rd 2by
Co Rd 2bz
Co Rd 2ca
Co Rd 2cb
Co Rd 2cc
Co Rd 2cd
Co Rd 2ce
Co Rd 2cf
Co Rd 2cg
Co Rd 2ch
Co Rd 2ci
Co Rd 2cj
Co Rd 2ck
Co Rd 2cl
Co Rd 2cm
Co Rd 2cn
Co Rd 2co
Co Rd 2cp
Co Rd 2cq
Co Rd 2cr
Co Rd 2cs
Co Rd 2ct
Co Rd 2cu
Co Rd 2cv
Co Rd 2cw
Co Rd 2cx
Co Rd 2cy
Co Rd 2cz
Co Rd 2da
Co Rd 2db
Co Rd 2dc
Co Rd 2dd
Co Rd 2de
Co Rd 2df
Co Rd 2dg
Co Rd 2dh
Co Rd 2di
Co Rd 2dj
Co Rd 2dk
Co Rd 2dl
Co Rd 2dm
Co Rd 2dn
Co Rd 2do
Co Rd 2dp
Co Rd 2dq
Co Rd 2dr
Co Rd 2ds
Co Rd 2dt
Co Rd 2du
Co Rd 2dv
Co Rd 2dw
Co Rd 2dx
Co Rd 2dy
Co Rd 2dz
Co Rd 2ea
Co Rd 2eb
Co Rd 2ec
Co Rd 2ed
Co Rd 2ee
Co Rd 2ef
Co Rd 2eg
Co Rd 2eh
Co Rd 2ei
Co Rd 2ej
Co Rd 2ek
Co Rd 2el
Co Rd 2em
Co Rd 2en
Co Rd 2eo
Co Rd 2ep
Co Rd 2eq
Co Rd 2er
Co Rd 2es
Co Rd 2et
Co Rd 2eu
Co Rd 2ev
Co Rd 2ew
Co Rd 2ex
Co Rd 2ey
Co Rd 2ez
Co Rd 2fa
Co Rd 2fb
Co Rd 2fc
Co Rd 2fd
Co Rd 2fe
Co Rd 2ff
Co Rd 2fg
Co Rd 2fh
Co Rd 2fi
Co Rd 2fj
Co Rd 2fk
Co Rd 2fl
Co Rd 2fm
Co Rd 2fn
Co Rd 2fo
Co Rd 2fp
Co Rd 2fq
Co Rd 2fr
Co Rd 2fs
Co Rd 2ft
Co Rd 2fu
Co Rd 2fv
Co Rd 2fw
Co Rd 2fx
Co Rd 2fy
Co Rd 2fz
Co Rd 2ga
Co Rd 2gb
Co Rd 2gc
Co Rd 2gd
Co Rd 2ge
Co Rd 2gf
Co Rd 2gg
Co Rd 2gh
Co Rd 2gi
Co Rd 2gj
Co Rd 2gk
Co Rd 2gl
Co Rd 2gm
Co Rd 2gn
Co Rd 2go
Co Rd 2gp
Co Rd 2gq
Co Rd 2gr
Co Rd 2gs
Co Rd 2gt
Co Rd 2gu
Co Rd 2gv
Co Rd 2gw
Co Rd 2gx
Co Rd 2gy
Co Rd 2gz
Co Rd 2ha
Co Rd 2hb
Co Rd 2hc
Co Rd 2hd
Co Rd 2he
Co Rd 2hf
Co Rd 2hg
Co Rd 2hh
Co Rd 2hi
Co Rd 2hj
Co Rd 2hk
Co Rd 2hl
Co Rd 2hm
Co Rd 2hn
Co Rd 2ho
Co Rd 2hp
Co Rd 2hq
Co Rd 2hr
Co Rd 2hs
Co Rd 2ht
Co Rd 2hu
Co Rd 2hv
Co Rd 2hw
Co Rd 2hx
Co Rd 2hy
Co Rd 2hz
Co Rd 2ia
Co Rd 2ib
Co Rd 2ic
Co Rd 2id
Co Rd 2ie
Co Rd 2if
Co Rd 2ig
Co Rd 2ih
Co Rd 2ii
Co Rd 2ij
Co Rd 2ik
Co Rd 2il
Co Rd 2im
Co Rd 2in
Co Rd 2io
Co Rd 2ip
Co Rd 2iq
Co Rd 2ir
Co Rd 2is
Co Rd 2it
Co Rd 2iu
Co Rd 2iv
Co Rd 2iw
Co Rd 2ix
Co Rd 2iy
Co Rd 2iz
Co Rd 2ja
Co Rd 2jb
Co Rd 2jc
Co Rd 2jd
Co Rd 2je
Co Rd 2jf
Co Rd 2jg
Co Rd 2jh
Co Rd 2ji
Co Rd 2jj
Co Rd 2jk
Co Rd 2jl
Co Rd 2jm
Co Rd 2jn
Co Rd 2jo
Co Rd 2jp
Co Rd 2jq
Co Rd 2jr
Co Rd 2js
Co Rd 2jt
Co Rd 2ju
Co Rd 2jv
Co Rd 2jw
Co Rd 2jx
Co Rd 2jy
Co Rd 2jz
Co Rd 2ka
Co Rd 2kb
Co Rd 2kc
Co Rd 2kd
Co Rd 2ke
Co Rd 2kf
Co Rd 2kg
Co Rd 2kh
Co Rd 2ki
Co Rd 2kj
Co Rd 2kk
Co Rd 2kl
Co Rd 2km
Co Rd 2kn
Co Rd 2ko
Co Rd 2kp
Co Rd 2kq
Co Rd 2kr
Co Rd 2ks
Co Rd 2kt
Co Rd 2ku
Co Rd 2kv
Co Rd 2kw
Co Rd 2kx
Co Rd 2ky
Co Rd 2kz
Co Rd 2la
Co Rd 2lb
Co Rd 2lc
Co Rd 2ld
Co Rd 2le
Co Rd 2lf
Co Rd 2lg
Co Rd 2lh
Co Rd 2li
Co Rd 2lj
Co Rd 2lk
Co Rd 2ll
Co Rd 2lm
Co Rd 2ln
Co Rd 2lo
Co Rd 2lp
Co Rd 2lq
Co Rd 2lr
Co Rd 2ls
Co Rd 2lt
Co Rd 2lu
Co Rd 2lv
Co Rd 2lw
Co Rd 2lx
Co Rd 2ly
Co Rd 2lz
Co Rd 2ma
Co Rd 2mb
Co Rd 2mc
Co Rd 2md
Co Rd 2me
Co Rd 2mf
Co Rd 2mg
Co Rd 2mh
Co Rd 2mi
Co Rd 2mj
Co Rd 2mk
Co Rd 2ml
Co Rd 2mm
Co Rd 2mn
Co Rd 2mo
Co Rd 2mp
Co Rd 2mq
Co Rd 2mr
Co Rd 2ms
Co Rd 2mt
Co Rd 2mu
Co Rd 2mv
Co Rd 2mw
Co Rd 2mx
Co Rd 2my
Co Rd 2mz
Co Rd 2na
Co Rd 2nb
Co Rd 2nc
Co Rd 2nd
Co Rd 2ne
Co Rd 2nf
Co Rd 2ng
Co Rd 2nh
Co Rd 2ni
Co Rd 2nj
Co Rd 2nk
Co Rd 2nl
Co Rd 2nm
Co Rd 2nn
Co Rd 2no
Co Rd 2np
Co Rd 2nq
Co Rd 2nr
Co Rd 2ns
Co Rd 2nt
Co Rd 2nu
Co Rd 2nv
Co Rd 2nw
Co Rd 2nx
Co Rd 2ny
Co Rd 2nz
Co Rd 2oa
Co Rd 2ob
Co Rd 2oc
Co Rd 2od
Co Rd 2oe
Co Rd 2of
Co Rd 2og
Co Rd 2oh
Co Rd 2oi
Co Rd 2oj
Co Rd 2ok
Co Rd 2ol
Co Rd 2om
Co Rd 2on
Co Rd 2oo
Co Rd 2op
Co Rd 2oq
Co Rd 2or
Co Rd 2os
Co Rd 2ot
Co Rd 2ou
Co Rd 2ov
Co Rd 2ow
Co Rd 2ox
Co Rd 2oy
Co Rd 2oz
Co Rd 2pa
Co Rd 2pb
Co Rd 2pc
Co Rd 2pd
Co Rd 2pe
Co Rd 2pf
Co Rd 2pg
Co Rd 2ph
Co Rd 2pi
Co Rd 2pj
Co Rd 2pk
Co Rd 2pl
Co Rd 2pm
Co Rd 2pn
Co Rd 2po
Co Rd 2pp
Co Rd 2pq
Co Rd 2pr
Co Rd 2ps
Co Rd 2pt
Co Rd 2pu
Co Rd 2pv
Co Rd 2pw
Co Rd 2px
Co Rd 2py
Co Rd 2pz
Co Rd 2qa
Co Rd 2qb
Co Rd 2qc
Co Rd 2qd
Co Rd 2qe
Co Rd 2qf
Co Rd 2qg
Co Rd 2qh
Co Rd 2qi
Co Rd 2qj
Co Rd 2qk
Co Rd 2ql
Co Rd 2qm
Co Rd 2qn
Co Rd 2qo
Co Rd 2qp
Co Rd 2qq
Co Rd 2qr
Co Rd 2qs
Co Rd 2qt
Co Rd 2qu
Co Rd 2qv
Co Rd 2qw
Co Rd 2qx
Co Rd 2qy
Co Rd 2qz
Co Rd 2ra
Co Rd 2rb
Co Rd 2rc
Co Rd 2rd
Co Rd 2re
Co Rd 2rf
Co Rd 2rg
Co Rd 2rh
Co Rd 2ri
Co Rd 2rj
Co Rd 2rk
Co Rd 2rl
Co Rd 2rm
Co Rd 2rn
Co Rd 2ro
Co Rd 2rp
Co Rd 2rq
Co Rd 2rr
Co Rd 2rs
Co Rd 2rt
Co Rd 2ru
Co Rd 2rv
Co Rd 2rw
Co Rd 2rx
Co Rd 2ry
Co Rd 2rz
Co Rd 2sa
Co Rd 2sb
Co Rd 2sc
Co Rd 2sd
Co Rd 2se
Co Rd 2sf
Co Rd 2sg
Co Rd 2sh
Co Rd 2si
Co Rd 2sj
Co Rd 2sk
Co Rd 2sl
Co Rd 2sm
Co Rd 2sn
Co Rd 2so
Co Rd 2sp
Co Rd 2sq
Co Rd 2sr
Co Rd 2ss
Co Rd 2st
Co Rd 2su
Co Rd 2sv
Co Rd 2sw
Co Rd 2sx
Co Rd 2sy
Co Rd 2sz
Co Rd 2ta
Co Rd 2tb
Co Rd 2tc
Co Rd 2td
Co Rd 2te
Co Rd 2tf
Co Rd 2tg
Co Rd 2th
Co Rd 2ti
Co Rd 2tj
Co Rd 2tk
Co Rd 2tl
Co Rd 2tm
Co Rd 2tn
Co Rd 2to
Co Rd 2tp
Co Rd 2tq
Co Rd 2tr
Co Rd 2ts
Co Rd 2tt
Co Rd 2tu
Co Rd 2tv
Co Rd 2tw
Co Rd 2tx
Co Rd 2ty
Co Rd 2tz
Co Rd 2ua
Co Rd 2ub
Co Rd 2uc
Co Rd 2ud
Co Rd 2ue
Co Rd 2uf
Co Rd 2ug
Co Rd 2uh
Co Rd 2ui
Co Rd 2uj
Co Rd 2uk
Co Rd 2ul
Co Rd 2um
Co Rd 2un
Co Rd 2uo
Co Rd 2up
Co Rd 2uq
Co Rd 2ur
Co Rd 2us
Co Rd 2ut
Co Rd 2uu
Co Rd 2uv
Co Rd 2uw
Co Rd 2ux
Co Rd 2uy
Co Rd 2uz
Co Rd 2va
Co Rd 2vb
Co Rd 2vc
Co Rd 2vd
Co Rd 2ve
Co Rd 2vf
Co Rd 2vg
Co Rd 2vh
Co Rd 2vi
Co Rd 2vj
Co Rd 2vk
Co Rd 2vl
Co Rd 2vm
Co Rd 2vn
Co Rd 2vo
Co Rd 2vp
Co Rd 2vq
Co Rd 2vr
Co Rd 2vs
Co Rd 2vt
Co Rd 2vu
Co Rd 2vv
Co Rd 2vw
Co Rd 2vx
Co Rd 2vy
Co Rd 2vz
Co Rd 2wa
Co Rd 2wb
Co Rd 2wc
Co Rd 2wd
Co Rd 2we
Co Rd 2wf
Co Rd 2wg
Co Rd 2wh
Co Rd 2wi
Co Rd 2wj
Co Rd 2wk
Co Rd 2wl
Co Rd 2wm
Co Rd 2wn
Co Rd 2wo
Co Rd 2wp
Co Rd 2wq
Co Rd 2wr
Co Rd 2ws
Co Rd 2wt
Co Rd 2wu
Co Rd 2wv
Co Rd 2ww
Co Rd 2wx
Co Rd 2wy
Co Rd 2wz
Co Rd 2xa
Co Rd 2xb
Co Rd 2xc
Co Rd 2xd
Co Rd 2xe
Co Rd 2xf
Co Rd 2xg
Co Rd 2xh
Co Rd 2xi
Co Rd 2xj
Co Rd 2xk
Co Rd 2xl
Co Rd 2xm
Co Rd 2xn
Co Rd 2xo
Co Rd 2xp
Co Rd 2xq
Co Rd 2xr
Co Rd 2xs
Co Rd 2xt
Co Rd 2xu
Co Rd 2xv
Co Rd 2xw
Co Rd 2xx
Co Rd 2xy
Co Rd 2xz
Co Rd 2ya
Co Rd 2yb
Co Rd 2yc
Co Rd 2yd
Co Rd 2ye
Co Rd 2yf
Co Rd 2yg
Co Rd 2yh
Co Rd 2yi
Co Rd 2yj
Co Rd 2yk
Co Rd 2yl
Co Rd 2ym
Co Rd 2yn
Co Rd 2yo
Co Rd 2yp
Co Rd 2yq
Co Rd 2yr
Co Rd 2ys
Co Rd 2yt
Co Rd 2yu
Co Rd 2yv
Co Rd 2yw
Co Rd 2yx
Co Rd 2yy
Co Rd 2yz
Co Rd 2za
Co Rd 2zb
Co Rd 2zc
Co Rd 2zd
Co Rd 2ze
Co Rd 2zf
Co Rd 2zg
Co Rd 2zh
Co Rd 2zi
Co Rd 2zj
Co Rd 2zk
Co Rd 2zl
Co Rd 2zm
Co Rd 2zn
Co Rd 2zo
Co Rd 2zp
Co Rd 2zq
Co Rd 2zr
Co Rd 2zs
Co Rd 2zt
Co Rd 2zu
Co Rd 2zv
Co Rd 2zw
Co Rd 2zx
Co Rd 2zy
Co Rd 2zz
Co Rd 3aa
Co Rd 3ab
Co Rd 3ac
Co Rd 3ad
Co Rd 3ae
Co Rd 3af
Co Rd 3ag
Co Rd 3ah
Co Rd 3ai
Co Rd 3aj
Co Rd 3ak
Co Rd 3al
Co Rd 3am
Co Rd 3an
Co Rd 3ao
Co Rd 3ap
Co Rd 3aq
Co Rd 3ar
Co Rd 3as
Co Rd 3at
Co Rd 3au
Co Rd 3av
Co Rd 3aw
Co Rd 3ax
Co Rd 3ay
Co Rd 3az
Co Rd 3ba
Co Rd 3bb
Co Rd 3bc
Co Rd 3bd
Co Rd 3be
Co Rd 3bf
Co Rd 3bg
Co Rd 3bh
Co Rd 3bi
Co Rd 3bj
Co Rd 3bk
Co Rd 3bl
Co Rd 3bm
Co Rd 3bn
Co Rd 3bo
Co Rd 3bp
Co Rd 3bq
Co Rd 3br
Co Rd 3bs
Co Rd 3bt
Co Rd 3bu
Co Rd 3bv
Co Rd 3bw
Co Rd 3bx
Co Rd 3by
Co Rd 3bz
Co Rd 3ca
Co Rd 3cb
Co Rd 3cc
Co Rd 3cd
Co Rd 3ce
Co Rd 3cf
Co Rd 3cg
Co Rd 3ch
Co Rd 3ci
Co Rd 3cj
Co Rd 3ck
Co Rd 3cl
Co Rd 3cm
Co Rd 3cn
Co Rd 3co
Co Rd 3cp
Co Rd 3cq
Co Rd 3cr
Co Rd 3cs
Co Rd 3ct
Co Rd 3cu
Co Rd 3cv
Co Rd 3cw
Co Rd 3cx
Co Rd 3cy
Co Rd 3cz
Co Rd 3da
Co Rd 3db
Co Rd 3dc
Co Rd 3dd
Co Rd 3de
Co Rd 3df
Co Rd 3dg
Co Rd 3dh
Co Rd 3di
Co Rd 3dj
Co Rd 3dk
Co Rd 3dl
Co Rd 3dm
Co Rd 3dn
Co Rd 3do
Co Rd 3dp
Co Rd 3dq
Co Rd 3dr
Co Rd 3ds
Co Rd 3dt
Co Rd 3du
Co Rd 3dv
Co Rd 3dw
Co Rd 3dx
Co Rd 3dy
Co Rd 3dz
Co Rd 3ea
Co Rd 3eb
Co Rd 3ec
Co Rd 3ed
Co Rd 3ee
Co Rd 3ef
Co Rd 3eg
Co Rd 3eh
Co Rd 3ei
Co Rd 3ej
Co Rd 3ek
Co Rd 3el
Co Rd 3em
Co Rd 3en
Co Rd 3eo
Co Rd 3ep
Co Rd 3eq
Co Rd 3er
Co Rd 3es
Co Rd 3et
Co Rd 3eu
Co Rd 3ev
Co Rd 3ew
Co Rd 3ex
Co Rd 3ey
Co Rd 3ez
Co Rd 3fa
Co Rd 3fb
Co Rd 3fc
Co Rd 3fd
Co Rd 3fe
Co Rd 3ff
Co Rd 3fg
Co Rd 3fh
Co Rd 3fi
Co Rd 3fj
Co Rd 3fk
Co Rd 3fl
Co Rd 3fm
Co Rd 3fn
Co Rd 3fo
Co Rd 3fp
Co Rd 3fq
Co Rd 3fr
Co Rd 3fs
Co Rd 3ft
Co Rd 3fu
Co Rd 3fv
Co Rd 3fw
Co Rd 3fx
Co Rd 3fy
Co Rd 3fz
Co Rd 3ga
Co Rd 3gb
Co Rd 3gc
Co Rd 3gd
Co Rd 3ge
Co Rd 3gf
Co Rd 3gg
Co Rd 3gh
Co Rd 3gi
Co Rd 3gj
Co Rd 3gk
Co Rd 3gl
Co Rd 3gm
Co Rd 3gn
Co Rd 3go
Co Rd 3gp
Co Rd 3gq
Co Rd 3gr
Co Rd 3gs
Co Rd 3gt
Co Rd 3gu
Co Rd 3gv
Co Rd 3gw
Co Rd 3gx
Co Rd 3gy
Co Rd 3gz
Co Rd 3ha
Co Rd 3

GOVERNMENTAL UNIT REFERENCE MAP (2020): Mercer County, IL

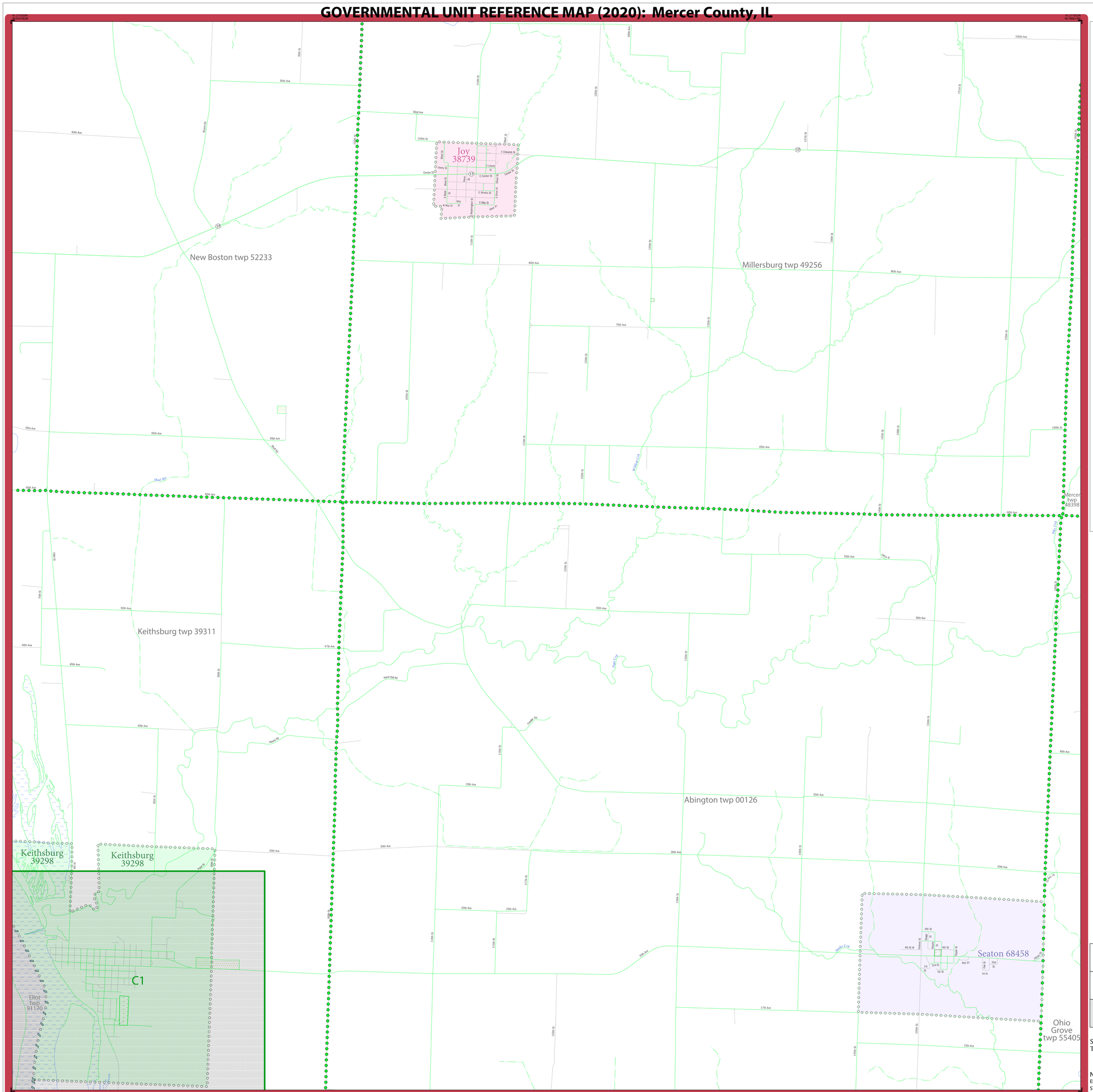

LEGEND

SYMBOL DESCRIPTION	SYMBOL	LABEL STYLE
Federal American Indian Reservation		L'ANSE RESERVATION (TA 1880)
Off-Reservation Trust Land		T1880
American Indian Tribal Subdivision		SHONTO (620)
Alaska Native Regional Corporation (ANRC)		NANA ANRC 52120
State (or statistically equivalent entity)		NEW YORK 36
County (or statistically equivalent entity)		ERIE 029
Minor Civil Division (MCD)[1]		Lee town 41460
Census County Division (CCD)[2]		Jemez CCD 91650
Consolidated City		MILFORD 47500
Incorporated Place[3]		Davis 18100
Census Designated Place (CDP)[2]		Cochiti 16560

DESCRIPTION	SYMBOL	DESCRIPTION	SYMBOL
Interstate	5	Water Body	Pleasant Lake
U.S. Highway	2	Swamp or Marsh	Okefenokee Swamp
State Highway	4	Glacier	Bering Glacier
Other Road	Marsh Ln	Airport, Airfield, or Helicopter Landing Pad	O'Donnard Airfield
Cul-de-sac		College or University	Coll/Univ
Circle		Military	Fort Belvoir
Geographic Offset or Corridor		Prison or Juvenile Detention Center	P/JDC
4WD Trail, Stairway, Alley, Walkway, or Ferry		Cemetery	Powell Cmtry
Railroad	Southern RR	Golf Course	Pinehurst GlfCrs
Pipeline or Power Line		National Park or Forest	Yosemite NP
Ridge or Fence		Other Park	St Francis Park
Property Line or Nonvisible Boundary		Outside Subject Area	
Perennial Stream	Tumbling Cr	Inset Area	A1
Intermittent Stream	Piney Cr		
Mountain Peak or Hill	Mt. Baker		

Where state, county, and/or MCD/CCD boundaries coincide, the map shows the boundary symbol for only the highest-ranking of these boundaries. Where American Indian reservation and American Indian tribal subdivision boundaries coincide, the map shows only the American Indian reservation boundaries.

Entity names are followed by either their FIPS code or census code; parentheses indicate a census code.

1 'MCD*' indicates a false MCD. These are for Census Bureau use only.

2 The CCD and CDP boundaries represent statistical entities only and are not updated through the BAS.

3 Incorporated place name color corresponds to the incorporated place fill color.

Due to space limitations, some road names, along with other feature and geography names on the map, may not be shown.

The Census Bureau stores primary and alternate road names, but only primary road names are used to label the roads on these maps.

Key to Adjacent Sheets

1	2	3
6	7	8
	10	11

Sheet Location within Entity

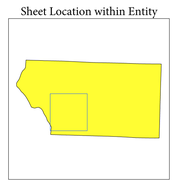

Sheet 7 of 12 PARENT sheets
Total Sheets: 16 (Index 1; Parent 12; Inset 3)

NAME: Mercer County (131)
ENTITY TYPE: County or statistically equivalent entity
ST: Illinois (17)

INDEX OR PARENT SHEET #: 007
INSET SHEET #: 000000

2020 COUNTY REF MAP (PARENT)

5340217131000000007000000

All legal boundaries and names are as reported through the 2020 Boundary and Annexation Survey (BAS) and Boundary Validation Program (BVP). The boundaries shown on this map are for Census Bureau statistical data collection and tabulation purposes only; their depiction and designation for statistical purposes does not constitute a determination of jurisdictional authority or rights of ownership or entitlement.

Data Source: U.S. Census Bureau's MAF/TIGER database (TAB20), November 2020
Created by Geography Division: December 08, 2020

U.S. DEPARTMENT OF COMMERCE U.S. Census Bureau

Projection: Albers Equal Area Conic
Datum: NAD 83
Spheroid: GRS 80
1st Standard Parallel: 37 53 35
2nd Standard Parallel: 41 35 07
Central Meridian: -89 18 43
Latitude of Projection's Origin: 36 58 12
False Easting: 0
False Northing: 0

0 0.6 1.2 1.8 2.4 3 Kilometers
0 0.4 0.8 1.2 1.6 2 Miles
The plotted map scale is 1:20,000

N W E S

Boundary and Annexation Survey (BAS) ID: 21713100000
BAS Submission Deadline: March 1, 2021

PDF versions of the BAS maps are available at:
www.census.gov/programs-surveys/bas/geographies.html

For more information, or to request additional maps, please email geo.bas@census.gov, call 1-800-972-5651, or visit www.census.gov/programs-surveys/bas.html.

United States Census Bureau

GOVERNMENTAL UNIT REFERENCE MAP (2020): Mercer County, IL

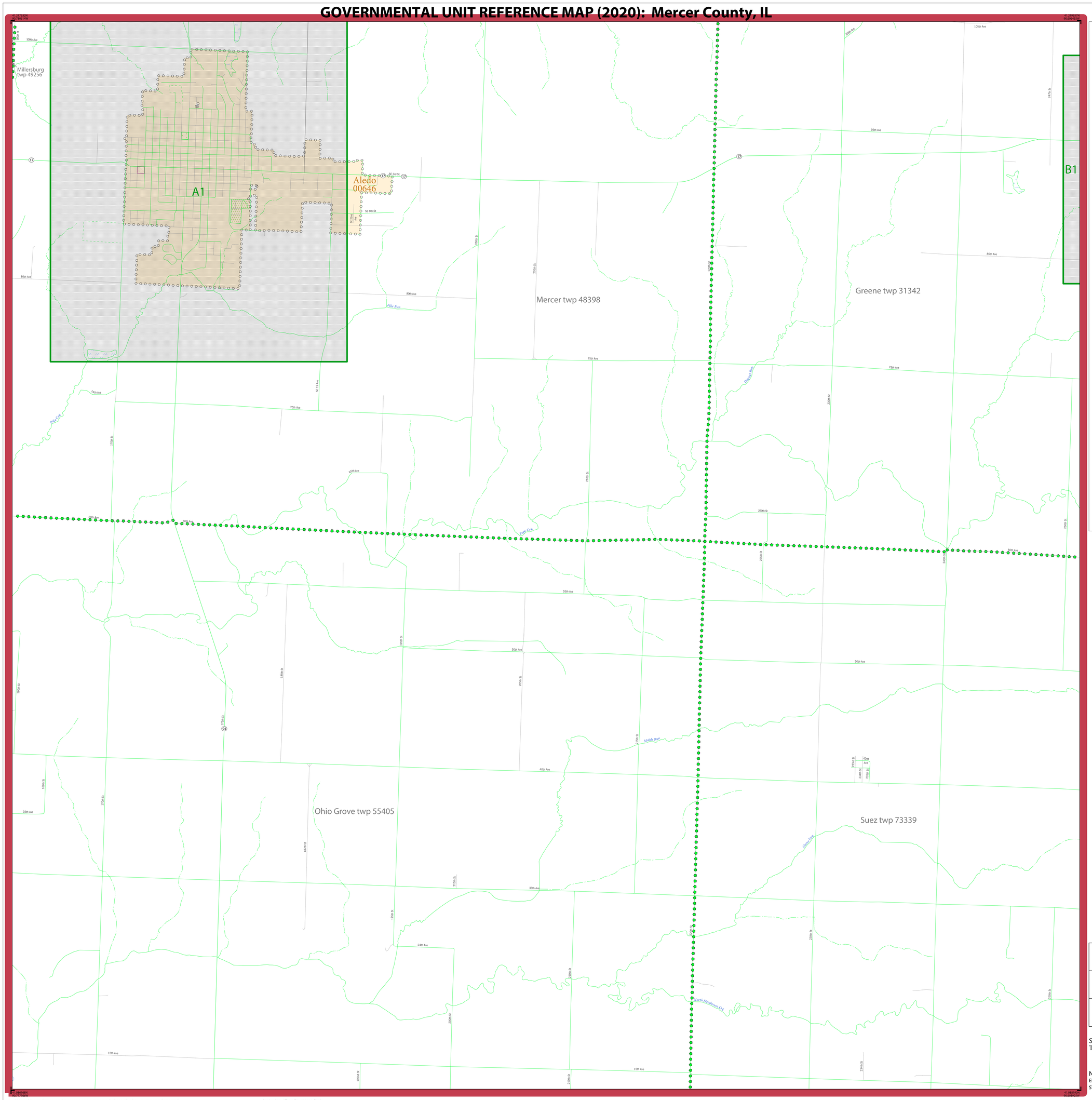

LEGEND

SYMBOL DESCRIPTION	SYMBOL	LABEL STYLE
Federal American Indian Reservation		L'ANSE RESERVATION (TA 1880)
Off-Reservation Trust Land		T1880
American Indian Tribal Subdivision		SHONTO (620)
Alaska Native Regional Corporation (ANRC)		*NANA ANRC 52120*
State (or statistically equivalent entity)		NEW YORK 36
County (or statistically equivalent entity)		ERIE 029
Minor Civil Division (MCD)[1]		Lee town 41460
Census County Division (CCD)[2]		*Jemez CCD 91650*
Consolidated City		MILFORD 47500
Incorporated Place[3]		Davis 18100
Census Designated Place (CDP)[2]		*Cochiti 16560*

DESCRIPTION	SYMBOL	DESCRIPTION	SYMBOL
Interstate	5	Water Body	*Pleasant Lake*
U.S. Highway	2	Swamp or Marsh	*Okefenokee Swamp*
State Highway	4	Glacier	*Bering Glacier*
Other Road	Marsh Ln	Airport, Airfield, or Helicopter Landing Pad	Dónard Airport
Cul-de-sac		College or University	Coll/Univ
Circle		Military	Fort Belvoir
Geographic Offset or Corridor		Prison or Juvenile Detention Center	P/JDC
4WD Trail, Stairway, Alley, Walkway, or Ferry		Cemetery	Powell Cmtry
Railroad	Southern RR	Golf Course	Pinehurst GlfCrs
Pipeline or Power Line		National Park or Forest	Yosemite NP
Ridge or Fence		Other Park	St Francis Park
Property Line or Nonvisible Boundary		Outside Subject Area	
Perennial Stream	*Tumbling Cr*	Inset Area	A1
Intermittent Stream	*Piney Cr*		
Mountain Peak or Hill	*Mt. Baker*		

Where state, county, and/or MCD/CCD boundaries coincide, the map shows the boundary symbol for only the highest-ranking of these boundaries. Where American Indian reservation and American Indian tribal subdivision boundaries coincide, the map shows only the American Indian reservation boundaries.

Entity names are followed by either their FIPS code or census code; parentheses indicate a census code.

1 'MCD*' indicates a false MCD. These are for Census Bureau use only.

2 The CCD and CDP boundaries represent statistical entities only and are not updated through the BAS.

3 Incorporated place name color corresponds to the incorporated place fill color.

Due to space limitations, some road names, along with other feature and geography names on the map, may not be shown.

The Census Bureau stores primary and alternate road names, but only primary road names are used to label the roads on these maps.

Key to Adjacent Sheets

2	3	4
7	8	9
10	11	12

Sheet Location within Entity

Sheet 8 of 12 PARENT sheets
Total Sheets: 16 (Index 1; Parent 12; Inset 3)

NAME: Mercer County (131)
ENTITY TYPE: County or statistically equivalent entity
ST: Illinois (17)

INDEX OR PARENT SHEET #: 008
INSET SHEET #: 000000

2020 COUNTY REF MAP (PARENT)

5340217131000000008000000

All legal boundaries and names are as reported through the 2020 Boundary and Annexation Survey (BAS) and Boundary Validation Program (BVP). The boundaries shown on this map are for Census Bureau statistical data collection and tabulation purposes only; their depiction and designation for statistical purposes does not constitute a determination of jurisdictional authority or rights of ownership or entitlement.

Data Source: U.S. Census Bureau's MAF/TIGER database (TAB20), November 2020
Created by Geography Division: December 08, 2020

U.S. DEPARTMENT OF COMMERCE U.S. Census Bureau

Projection: Albers Equal Area Conic
Datum: NAD 83
Spheroid: GRS 80
1st Standard Parallel: 37 53 35
2nd Standard Parallel: 41 35 07
Central Meridian: -89 18 43
Latitude of Projection's Origin: 36 58 12
False Easting: 0
False Northing: 0

0 0.6 1.2 1.8 2.4 3 Kilometers
0 0.4 0.8 1.2 1.6 2 Miles
The plotted map scale is 1:20,000

N W E S

Boundary and Annexation Survey (BAS) ID: 21713100000
BAS Submission Deadline: March 1, 2021

PDF versions of the BAS maps are available at:
www.census.gov/programs-surveys/bas/geographies.html

For more information, or to request additional maps, please email geo.bas@census.gov, call 1-800-972-5651, or visit www.census.gov/programs-surveys/bas.html.

GOVERNMENTAL UNIT REFERENCE MAP (2020): Mercer County, IL

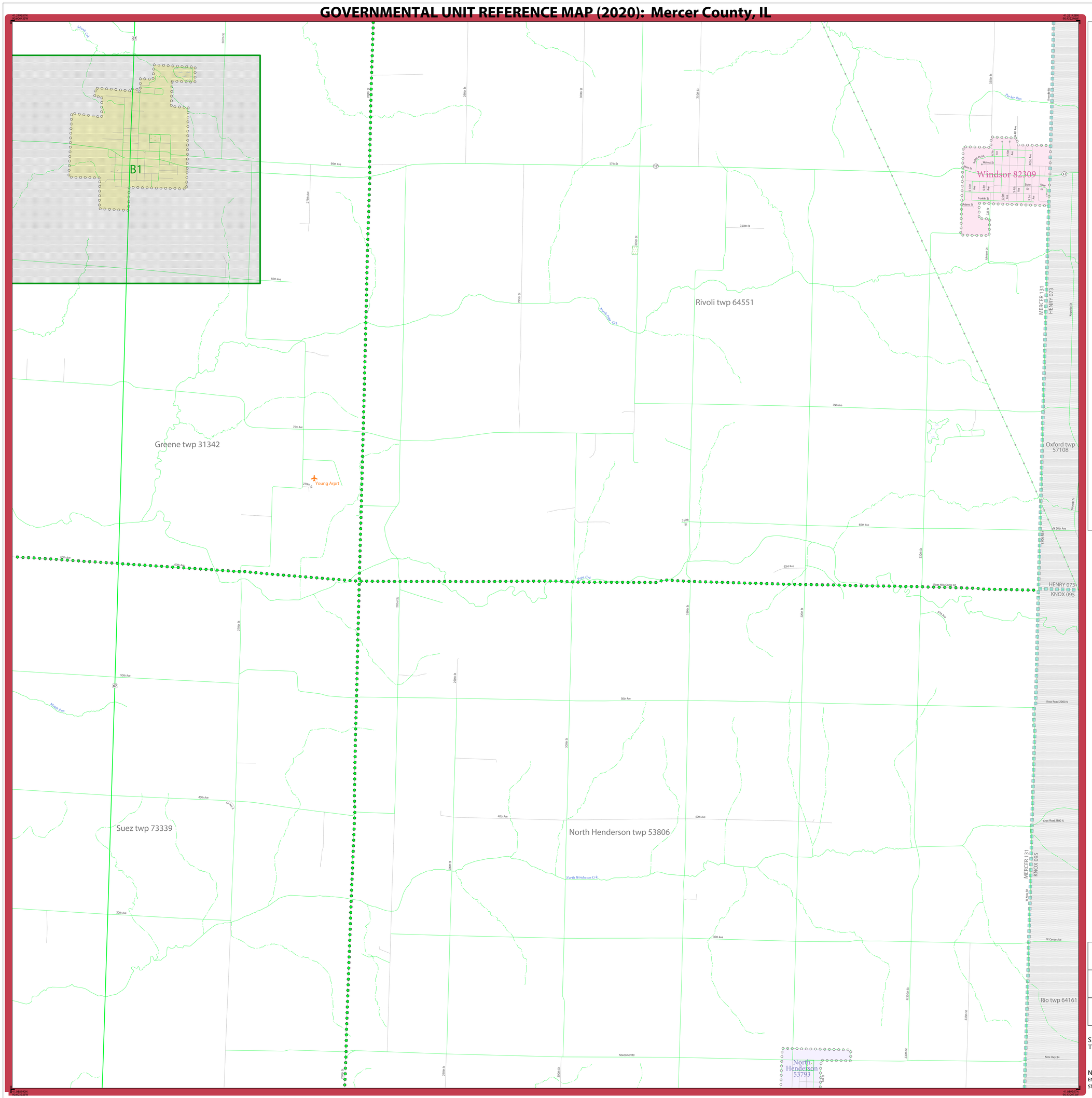

LEGEND

SYMBOL DESCRIPTION	SYMBOL	LABEL STYLE
Federal American Indian Reservation		L'ANSE RESERVATION (TA 1880)
Off-Reservation Trust Land		T1880
American Indian Tribal Subdivision		SHONTO (620)
Alaska Native Regional Corporation (ANRC)		*NANA ANRC 52120*
State (or statistically equivalent entity)		NEW YORK 36
County (or statistically equivalent entity)		ERIE 029
Minor Civil Division (MCD)[1]		Lee town 41460
Census County Division (CCD)[2]		*Jemez CCD 91650*
Consolidated City		MILFORD 47500
Incorporated Place[3]		Davis 18100
Census Designated Place (CDP)[2]		*Cochiti 16560*

DESCRIPTION	SYMBOL	DESCRIPTION	SYMBOL
Interstate	5	Water Body	*Pleasant Lake*
U.S. Highway	2	Swamp or Marsh	*Okefenokee Swamp*
State Highway	4	Glacier	*Bering Glacier*
Other Road	Marsh Ln	Airport, Airfield, or Helicopter Landing Pad	Dönärd Airfort
Cul-de-sac		College or University	Coll/Univ
Circle		Military	Fort Belvoir
Geographic Offset or Corridor		Prison or Juvenile Detention Center	P/JDC
4WD Trail, Stairway, Alley, Walkway, or Ferry		Cemetery	Powell Cmtry
Railroad	Southern RR	Golf Course	Pinehurst GlfCrs
Pipeline or Power Line		National Park or Forest	Yosemite NP
Ridge or Fence		Other Park	St Francis Park
Property Line or Nonvisible Boundary		Outside Subject Area	
Perennial Stream	*Tumbling Cr*	Inset Area	A1
Intermittent Stream	*Piney Cr*		
Mountain Peak or Hill	*Mt. Baker*		

Where state, county, and/or MCD/CCD boundaries coincide, the map shows the boundary symbol for only the highest-ranking of these boundaries. Where American Indian reservation and American Indian tribal subdivision boundaries coincide, the map shows only the American Indian reservation boundaries.

Entity names are followed by either their FIPS code or census code; parentheses indicate a census code.

1 'MCD*' indicates a false MCD. These are for Census Bureau use only.

2 The CCD and CDP boundaries represent statistical entities only and are not updated through the BAS.

3 Incorporated place name color corresponds to the incorporated place fill color.

Due to space limitations, some road names, along with other feature and geography names on the map, may not be shown.

The Census Bureau stores primary and alternate road names, but only primary road names are used to label the roads on these maps.

Key to Adjacent Sheets

3	4	5
8	9	
11	12	

Sheet Location within Entity

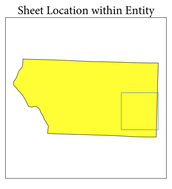

Sheet 9 of 12 PARENT sheets
Total Sheets: 16 (Index 1; Parent 12; Inset 3)

NAME: Mercer County (131)
ENTITY TYPE: County or statistically equivalent entity
ST: Illinois (17)

INDEX OR PARENT SHEET #: 009
INSET SHEET #: 000000

2020 COUNTY REF MAP (PARENT)

5340217131000000009000000

All legal boundaries and names are as reported through the 2020 Boundary and Annexation Survey (BAS) and Boundary Validation Program (BVP). The boundaries shown on this map are for Census Bureau statistical data collection and tabulation purposes only; their depiction and designation for statistical purposes does not constitute a determination of jurisdictional authority or rights of ownership or entitlement.

Data Source: U.S. Census Bureau's MAF/TIGER database (TAB20), November 2020
Created by Geography Division: December 08, 2020

U.S. DEPARTMENT OF COMMERCE U.S. Census Bureau

Projection: Albers Equal Area Conic
Datum: NAD 83
Spheroid: GRS 80
1st Standard Parallel: 37 53 35
2nd Standard Parallel: 41 35 07
Central Meridian: -89 18 43
Latitude of Projection's Origin: 36 58 12
False Easting: 0
False Northing: 0

0 0.6 1.2 1.8 2.4 3 Kilometers
0 0.4 0.8 1.2 1.6 2 Miles
The plotted map scale is 1:20,000

N W E S

Boundary and Annexation Survey (BAS) ID: 21713100000
BAS Submission Deadline: March 1, 2021

PDF versions of the BAS maps are available at:
www.census.gov/programs-surveys/bas/geographies.html

For more information, or to request additional maps, please email geo.bas@census.gov, call 1-800-972-5651, or visit www.census.gov/programs-surveys/bas.html.

United States Census Bureau

GOVERNMENTAL UNIT REFERENCE MAP (2020): Mercer County, IL

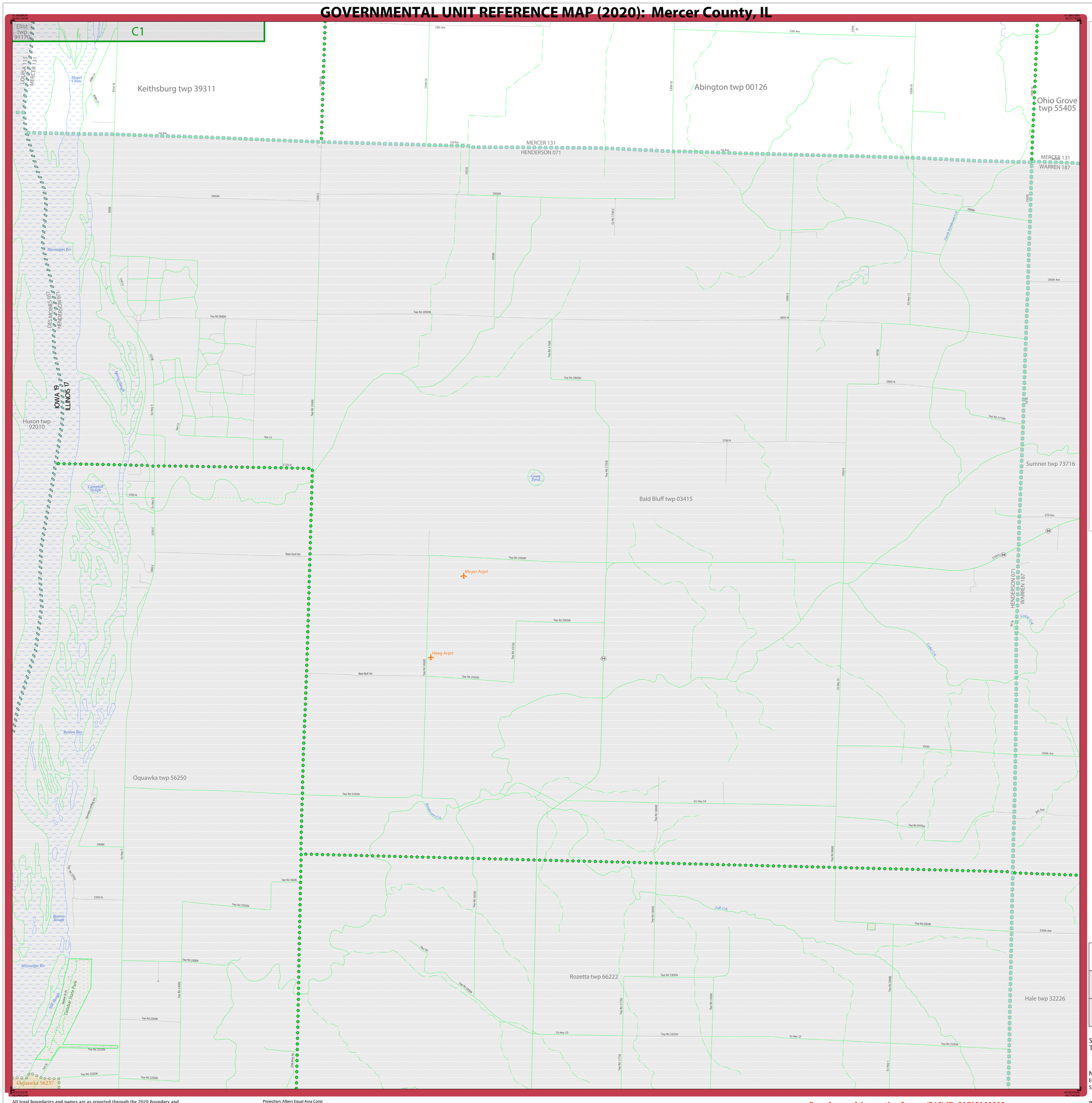
C1
Keithsburg twp 39311
Abington twp 00126
Ohio Grove twp 55405
Huron twp 92010
Bald Bluff twp 03415
Sumner twp 73716
Oquawka twp 56250
Rozetta twp 66222
Hale twp 32226
Oquawka 56237
MERCER 131
HENDERSON 071
WARREN 187
IOWA 19
ILLINOIS 17
Meyer Arprt
Heeg Arprt
Mississippi Riv
Benton Bay
Benton Slough
Goose Pond
Campbell Slough
Spring Slough
Delabar State Park
Tumbling Cr
Piney Cr
Fall Cr
Cedar Cr
Hedgecorn Cr
Bald Bluff Rd
Twp Rd 2850N
Twp Rd 2800N
Twp Rd 2750N
Twp Rd 2600N
Twp Rd 2450N
Twp Rd 2300N
Twp Rd 2250N
Twp Rd 2200N
Co Hwy 14
Co Hwy 13
Co Hwy 11
Co Hwy 7
Co Hwy 3
Marsh Ln
Rice Ln
Southern RR
1st Ave
10th Ave
270 Ave
250th Ave
235th Ave
290th Ave
2950N
2900N
2850 N
2800 N
2750 N
2700 N
2400N
2350 N
1200 E
1300E
1400E
1500E
1600E
1700E
1800E
1900E
2000E
2100E
2200E
2300E
2400E
1500E
1600E
1700E
1800E
1900E
2000E
2100E
2200E
2300E
2400E
1700E
1800E
1900E
2000E
2100E
2200E
2300E
2400E
2500E
2600E
2700E
2800E
2900E
3000E
3100E
3200E
3300E
3400E
3500E
3600E
3700E
3800E
3900E
4000E
4100E
4200E
4300E
4400E
4500E
4600E
4700E
4800E
4900E
5000E
5100E
5200E
5300E
5400E
5500E
5600E

GOVERNMENTAL UNIT REFERENCE MAP (2020): Mercer County, IL

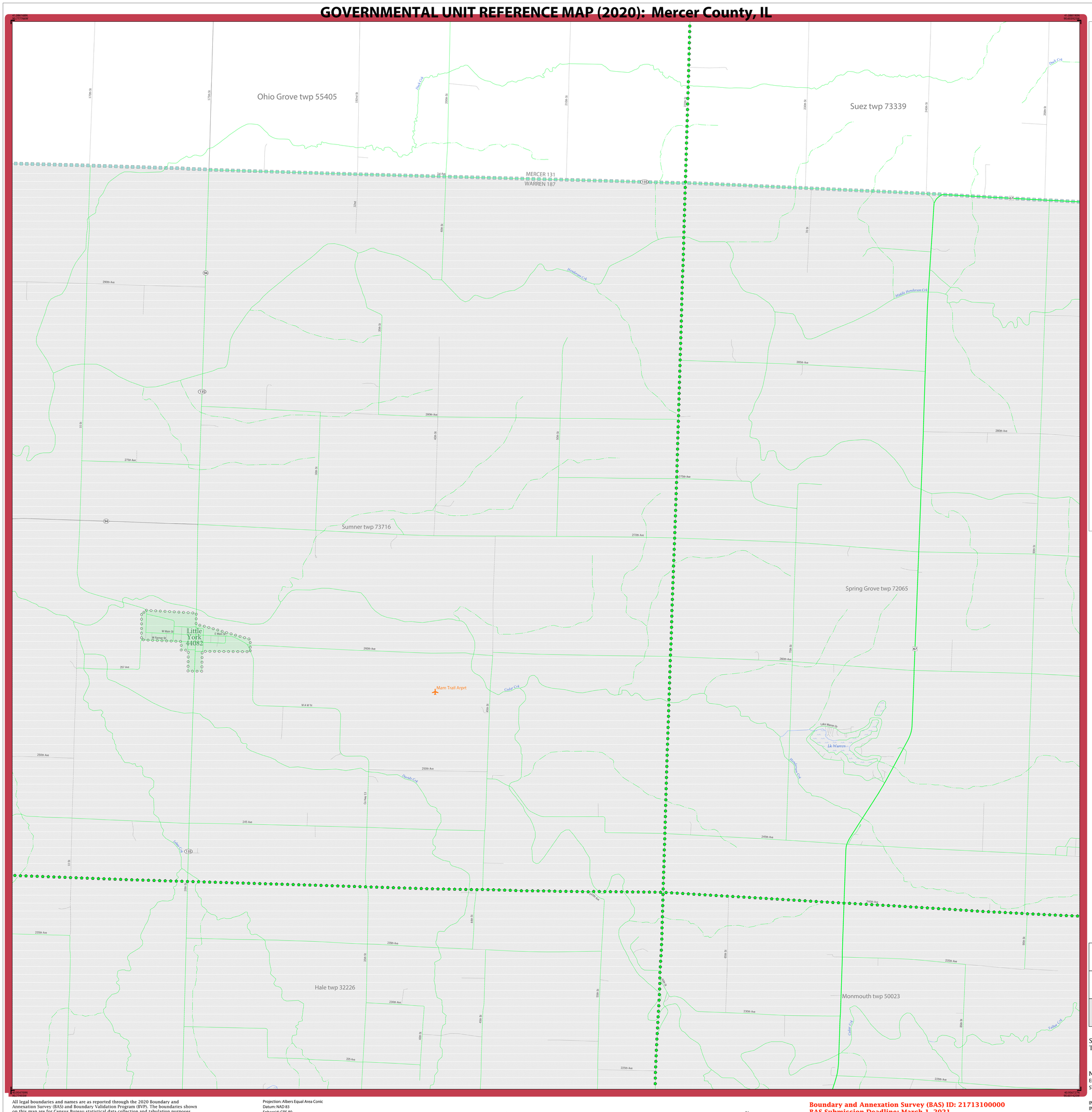

LEGEND

SYMBOL DESCRIPTION	SYMBOL	LABEL STYLE
Federal American Indian Reservation		L'ANSE RESERVATION (TA 1880)
Off-Reservation Trust Land		T1880
American Indian Tribal Subdivision		SHONTO (620)
Alaska Native Regional Corporation (ANRC)		*NANA ANRC 52120*
State (or statistically equivalent entity)		NEW YORK 36
County (or statistically equivalent entity)		ERIE 029
Minor Civil Division (MCD)[1]		Lee town 41460
Census County Division (CCD)[2]		*Jemez CCD 91650*
Consolidated City		MILFORD 47500
Incorporated Place[3]		Davis 18100
Census Designated Place (CDP)[2]		*Cochiti 16560*

DESCRIPTION	SYMBOL
Interstate	5
U.S. Highway	2
State Highway	4
Other Road	Marsh Ln
Cul-de-sac	
Circle	
Geographic Offset or Corridor	
4WD Trail, Stairway, Alley, Walkway, or Ferry	
Railroad	Southern RR
Pipeline or Power Line	
Ridge or Fence	
Property Line or Nonvisible Boundary	
Perennial Stream	Tumbling Cr
Intermittent Stream	Piney Cr
Mountain Peak or Hill	Mt. Baker

DESCRIPTION	SYMBOL
Water Body	Pleasant Lake
Swamp or Marsh	Okefenoke Swamp
Glacier	Bering Glacier
Airport, Airfield, or Helicopter Landing Pad	Dunard Airport
College or University	Coll/Univ
Military	Fort Belvoir
Prison or Juvenile Detention Center	P/JDC
Cemetery	Powell Cmtry
Golf Course	Pinehurst GlfCrs
National Park or Forest	Yosemite NP
Other Park	St Francis Park
Outside Subject Area	
Inset Area	A1

Where state, county, and/or MCD/CCD boundaries coincide, the map shows the boundary symbol for only the highest-ranking of these boundaries. Where American Indian reservation and American Indian tribal subdivision boundaries coincide, the map shows only the American Indian reservation boundaries.

Entity names are followed by either their FIPS code or census code; parentheses indicate a census code.

1 'MCD" indicates a false MCD. These are for Census Bureau use only.

2 The CCD and CDP boundaries represent statistical entities only and are not updated through the BAS.

3 Incorporated place name color corresponds to the incorporated place fill color.

Due to space limitations, some road names, along with other feature and geography names on the map, may not be shown.

The Census Bureau stores primary and alternate road names, but only primary road names are used to label the roads on these maps.

Key to Adjacent Sheets

7	8	9
10	11	12

Sheet Location within Entity

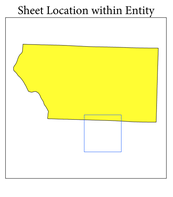

Sheet 11 of 12 PARENT sheets
Total Sheets: 16 (Index 1; Parent 12; Inset 3)

NAME: Mercer County (131)
ENTITY TYPE: County or statistically equivalent entity
ST: Illinois (17)

INDEX OR PARENT SHEET #: 011
INSET SHEET #: 000000

2020 COUNTY REF MAP (PARENT)

5340217131000000110000 00

All legal boundaries and names are as reported through the 2020 Boundary and Annexation Survey (BAS) and Boundary Validation Program (BVP). The boundaries shown on this map are for Census Bureau statistical data collection and tabulation purposes only; their depiction and designation for statistical purposes does not constitute a determination of jurisdictional authority or rights of ownership or entitlement.

Data Source: U.S. Census Bureau's MAF/TIGER database (TAB20), November 2020
Created by Geography Division: December 08, 2020

U.S. DEPARTMENT OF COMMERCE U.S. Census Bureau

Projection: Albers Equal Area Conic
Datum: NAD83
Spheroid: GRS 80
1st Standard Parallel: 37 53 35
2nd Standard Parallel: 41 35 07
Central Meridian: -89 18 43
Latitude of Projection's Origin: 36 58 12
False Easting: 0
False Northing: 0

0 0.6 1.2 1.8 2.4 3 Kilometers
0 0.4 0.8 1.2 1.6 2 Miles
The plotted map scale is 1:20,000

N W E S

Boundary and Annexation Survey (BAS) ID: 21713100000
BAS Submission Deadline: March 1, 2021

PDF versions of the BAS maps are available at:
www.census.gov/programs-surveys/bas/geographies.html

For more information, or to request additional maps, please email geo.bas@census.gov, call 1-800-972-5651, or visit www.census.gov/programs-surveys/bas.html.

GOVERNMENTAL UNIT REFERENCE MAP (2020): Mercer County, IL

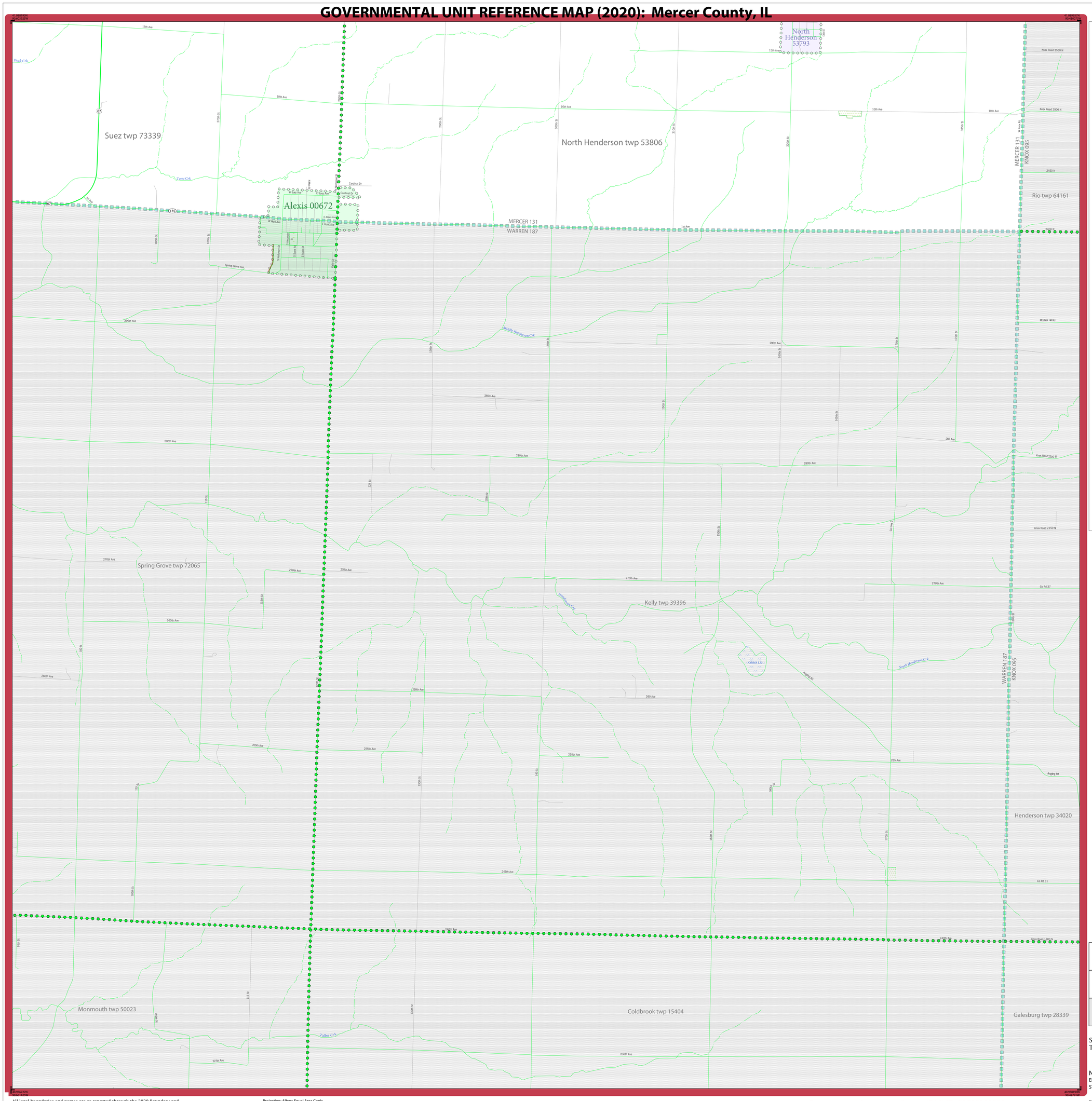

LEGEND

SYMBOL DESCRIPTION	SYMBOL	LABEL STYLE
Federal American Indian Reservation		L'ANSE RESERVATION (TA 1880)
Off-Reservation Trust Land		T1880
American Indian Tribal Subdivision		SHONTO (620)
Alaska Native Regional Corporation (ANRC)		*NANA ANRC 52120*
State (or statistically equivalent entity)		NEW YORK 36
County (or statistically equivalent entity)		ERIE 029
Minor Civil Division (MCD)[1]		Lee town 41460
Census County Division (CCD)[2]		*Jemez CCD 91650*
Consolidated City		MILFORD 47500
Incorporated Place[3]		Davis 18100
Census Designated Place (CDP)[2]		*Cochiti 16560*

DESCRIPTION	SYMBOL
Interstate	5
U.S. Highway	2
State Highway	4
Other Road	Marsh Ln
Cul-de-sac	
Circle	
Geographic Offset or Corridor	
4WD Trail, Stairway, Alley, Walkway, or Ferry	
Railroad	Southern RR
Pipeline or Power Line	
Ridge or Fence	
Property Line or Nonvisible Boundary	
Perennial Stream	Tumbling Cr
Intermittent Stream	Piney Cr
Mountain Peak or Hill	Mt. Baker

DESCRIPTION	SYMBOL
Water Body	Pleasant Lake
Swamp or Marsh	Okefenokee Swamp
Glacier	Bering Glacier
Airport, Airfield, or Helicopter Landing Pad	Dönärd Airport
College or University	Coll/Univ
Military	Fort Belvoir
Prison or Juvenile Detention Center	P/JDC
Cemetery	Powell Cmtry
Golf Course	Pinehurst GlfCrs
National Park or Forest	Yosemite NP
Other Park	St Francis Park
Outside Subject Area	
Inset Area	A1

Where state, county, and/or MCD/CCD boundaries coincide, the map shows the boundary symbol for only the highest-ranking of these boundaries. Where American Indian reservation and American Indian tribal subdivision boundaries coincide, the map shows only the American Indian reservation boundaries.

Entity names are followed by either their FIPS code or census code; parentheses indicate a census code.

1 'MCD*' indicates a false MCD. These are for Census Bureau use only.

2 The CCD and CDP boundaries represent statistical entities only and are not updated through the BAS.

3 Incorporated place name color corresponds to the incorporated place fill color.

Due to space limitations, some road names, along with other feature and geography names on the map, may not be shown.

The Census Bureau stores primary and alternate road names, but only primary road names are used to label the roads on these maps.

Key to Adjacent Sheets

8	9	
11	12	

Sheet Location within Entity

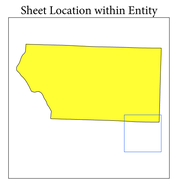

Sheet 12 of 12 PARENT sheets
Total Sheets: 16 (Index 1; Parent 12; Inset 3)

NAME: Mercer County (131)
ENTITY TYPE: County or statistically equivalent entity
ST: Illinois (17)

INDEX OR PARENT SHEET #: 012
INSET SHEET #: 000000

2020 COUNTY REF MAP (PARENT)

5340217131000000012000000

All legal boundaries and names are as reported through the 2020 Boundary and Annexation Survey (BAS) and Boundary Validation Program (BVP). The boundaries shown on this map are for Census Bureau statistical data collection and tabulation purposes only; their depiction and designation for statistical purposes does not constitute a determination of jurisdictional authority or rights of ownership or entitlement.

Data Source: U.S. Census Bureau's MAF/TIGER database (TAB20), November 2020
Created by Geography Division: December 08, 2020

U.S. DEPARTMENT OF COMMERCE U.S. Census Bureau

Projection: Albers Equal Area Conic
Datum: NAD 83
Spheroid: GRS 80
1st Standard Parallel: 37 53 35
2nd Standard Parallel: 41 35 07
Central Meridian: -89 18 43
Latitude of Projection's Origin: 36 58 12
False Easting: 0
False Northing: 0

0 0.6 1.2 1.8 2.4 3 Kilometers
0 0.4 0.8 1.2 1.6 2 Miles
The plotted map scale is 1:20,000

N W E S

Boundary and Annexation Survey (BAS) ID: 21713100000
BAS Submission Deadline: March 1, 2021

PDF versions of the BAS maps are available at:
www.census.gov/programs-surveys/bas/geographies.html

For more information, or to request additional maps, please email geo.bas@census.gov, call 1-800-972-5651, or visit www.census.gov/programs-surveys/bas.html.

GOVERNMENTAL UNIT REFERENCE MAP (2020): Mercer County, IL

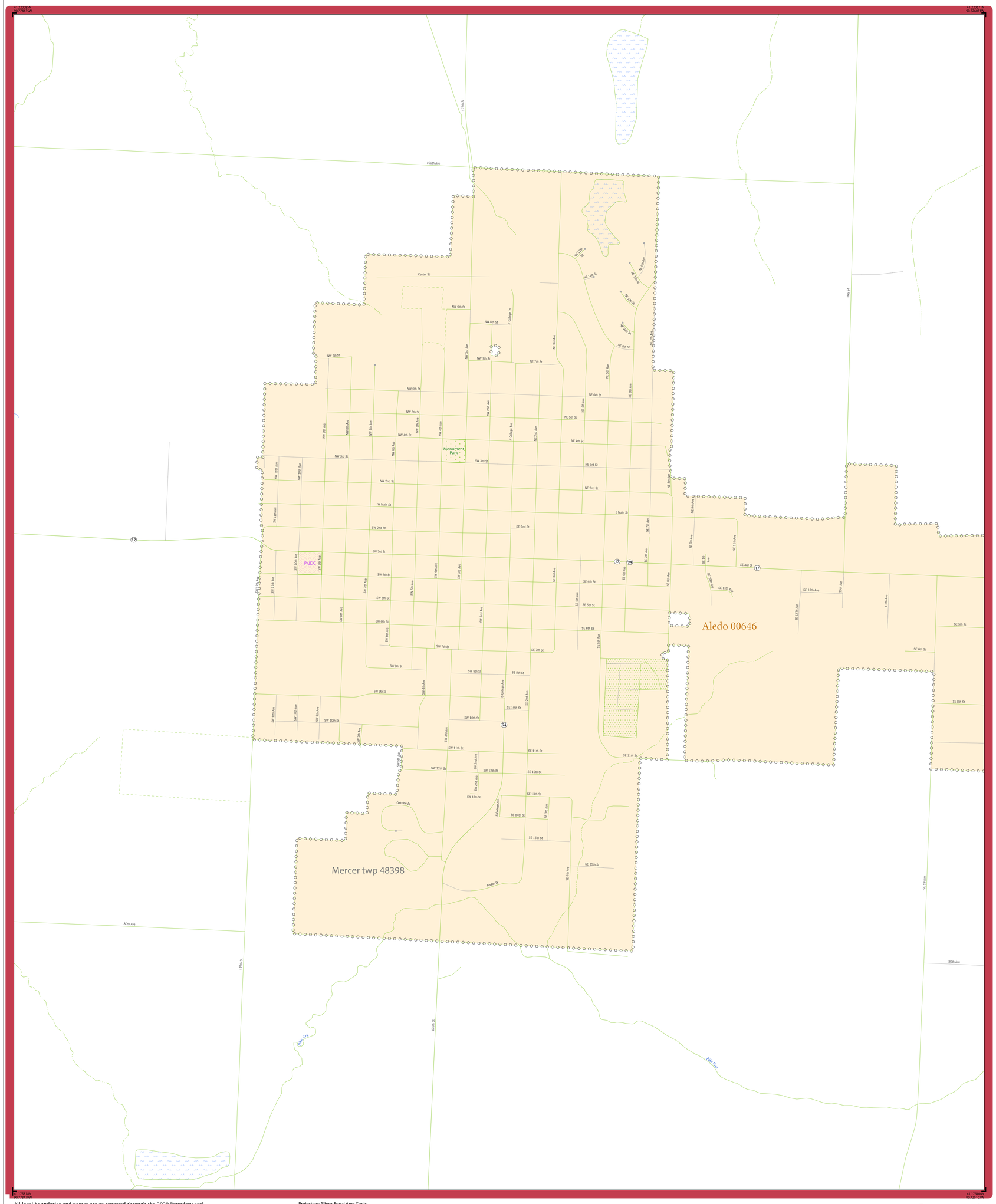

LEGEND

SYMBOL DESCRIPTION	SYMBOL	LABEL STYLE
Federal American Indian Reservation		L'ANSE RESERVATION (TA 1880)
Off-Reservation Trust Land		T1880
American Indian Tribal Subdivision		SHONTO (620)
Alaska Native Regional Corporation (ANRC)		*NANA ANRC 52120*
State (or statistically equivalent entity)		NEW YORK 36
County (or statistically equivalent entity)		ERIE 029
Minor Civil Division (MCD)[1]		Lee town 41460
Census County Division (CCD)[2]		*Jemez CCD 91650*
Consolidated City		MILFORD 47500
Incorporated Place[3]		Davis 18100
Census Designated Place (CDP)[2]		*Cochiti 16560*

DESCRIPTION	SYMBOL	DESCRIPTION	SYMBOL
Interstate	5	Water Body	*Pleasant Lake*
U.S. Highway	2	Swamp or Marsh	*Okefenokee Swamp*
State Highway	4	Glacier	*Bering Glacier*
Other Road	Marsh Ln	Airport, Airfield, or Helicopter Landing Pad	Dönärd Airfield
Cul-de-sac		College or University	Coll/Univ
Circle		Military	Fort Belvoir
Geographic Offset or Corridor		Prison or Juvenile Detention Center	P/JDC
4WD Trail, Stairway, Alley, Walkway, or Ferry		Cemetery	Powell Cmtry
Railroad	Southern RR	Golf Course	Pinehurst GlfCrs
Pipeline or Power Line		National Park or Forest	Yosemite NP
Ridge or Fence		Other Park	St Francis Park
Property Line or Nonvisible Boundary		Outside Subject Area	
Perennial Stream	*Tumbling Cr*	Inset Area	A1
Intermittent Stream	*Piney Cr*		
Mountain Peak or Hill	*Mt. Baker*		

Where state, county, and/or MCD/CCD boundaries coincide, the map shows the boundary symbol for only the highest-ranking of these boundaries. Where American Indian reservation and American Indian tribal subdivision boundaries coincide, the map shows only the American Indian reservation boundaries.

Entity names are followed by either their FIPS code or census code; parentheses indicate a census code.

1 'MCD*' indicates a false MCD. These are for Census Bureau use only.

2 The CCD and CDP boundaries represent statistical entities only and are not updated through the BAS.

3 Incorporated place name color corresponds to the incorporated place fill color.

Due to space limitations, some road names, along with other feature and geography names on the map, may not be shown.

The Census Bureau stores primary and alternate road names, but only primary road names are used to label the roads on these maps.

Sheet Location within Entity

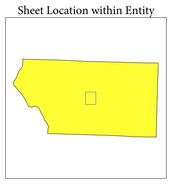

Sheet A1 of 3 INSET sheets
Total Sheets: 16 (Index 1; Parent 12; Inset 3)

NAME: Mercer County (131)
ENTITY TYPE: County or statistically equivalent entity
ST: Illinois (17)

INDEX OR PARENT SHEET #: 003
INSET SHEET #: 006501

2020 COUNTY REF MAP (INSET)

5340217131000000003006501

All legal boundaries and names are as reported through the 2020 Boundary and Annexation Survey (BAS) and Boundary Validation Program (BVP). The boundaries shown on this map are for Census Bureau statistical data collection and tabulation purposes only; their depiction and designation for statistical purposes does not constitute a determination of jurisdictional authority or rights of ownership or entitlement.

Data Source: U.S. Census Bureau's MAF/TIGER database (TAB20), November 2020
Created by Geography Division: December 08, 2020

U.S. DEPARTMENT OF COMMERCE U.S. Census Bureau

Projection: Albers Equal Area Conic
Datum: NAD 83
Spheroid: GRS 80
1st Standard Parallel: 37 53 35
2nd Standard Parallel: 41 35 07
Central Meridian: -89 18 43
Latitude of Projection's Origin: 36 58 12
False Easting: 0
False Northing: 0

0 0.2 0.4 0.6 0.8 Kilometers
0 0.1 0.2 0.3 0.4 0.5 Miles
The plotted map scale is 1:6,943

N W E S

Boundary and Annexation Survey (BAS) ID: 21713100000
BAS Submission Deadline: March 1, 2021

PDF versions of the BAS maps are available at:
www.census.gov/programs-surveys/bas/geographies.html

For more information, or to request additional maps, please email geo.bas@census.gov, call 1-800-972-5651, or visit www.census.gov/programs-surveys/bas.html.

United States Census Bureau

GOVERNMENTAL UNIT REFERENCE MAP (2020): Mercer County, IL

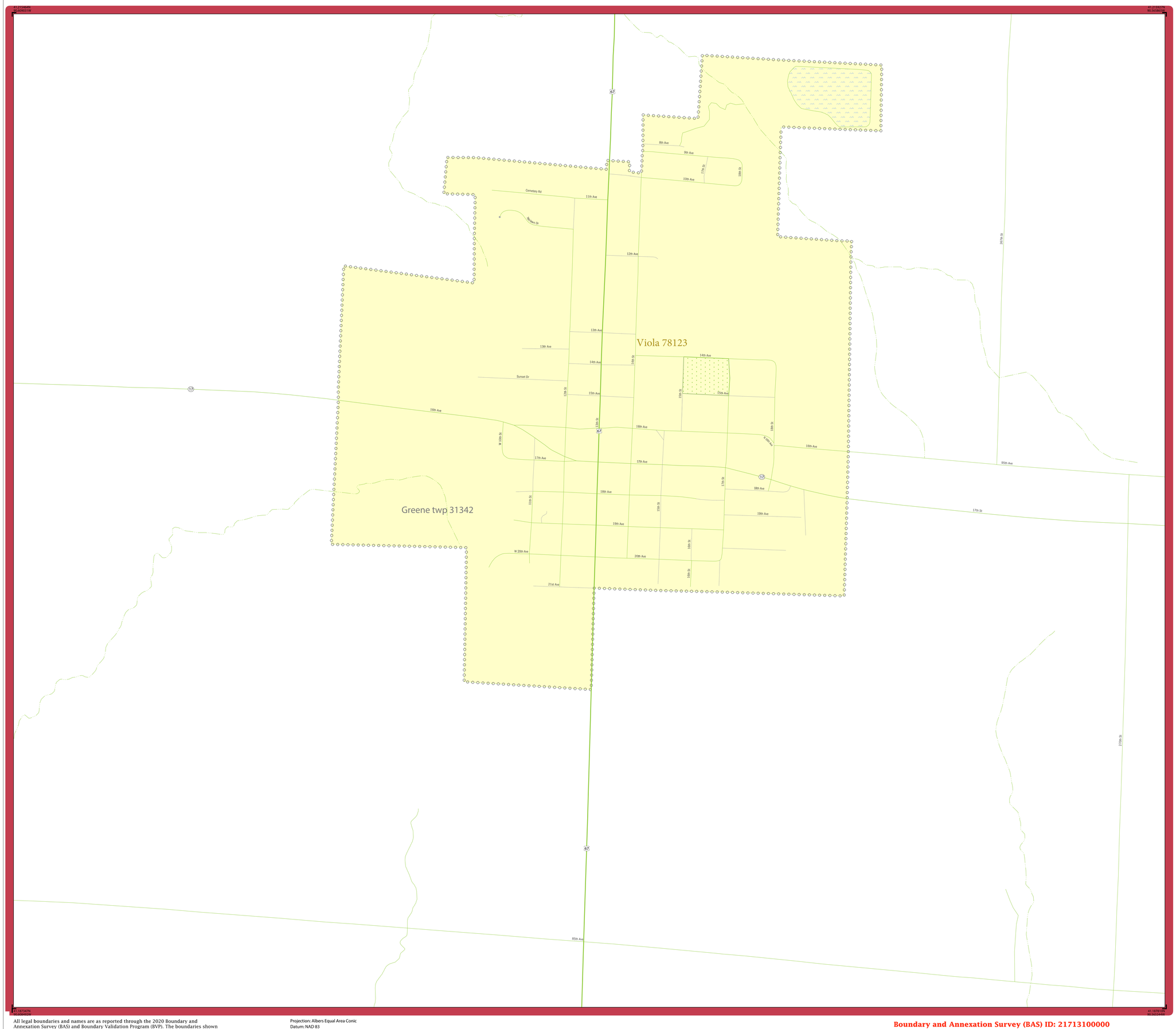

LEGEND

SYMBOL DESCRIPTION	SYMBOL	LABEL STYLE
Federal American Indian Reservation		L'ANSE RESERVATION (TA 1880)
Off-Reservation Trust Land		T1880
American Indian Tribal Subdivision		SHONTO (620)
Alaska Native Regional Corporation (ANRC)		*NANA ANRC 52120*
State (or statistically equivalent entity)		NEW YORK 36
County (or statistically equivalent entity)		ERIE 029
Minor Civil Division (MCD)[1]		Lee town 41460
Census County Division (CCD)[2]		*Jemez CCD 91650*
Consolidated City		MILFORD 47500
Incorporated Place[3]		Davis 18100
Census Designated Place (CDP)[2]		*Cochiti 16560*

DESCRIPTION	SYMBOL	DESCRIPTION	SYMBOL
Interstate	5	Water Body	*Pleasant Lake*
U.S. Highway	2	Swamp or Marsh	*Okefenokee Swamp*
State Highway	4	Glacier	*Bering Glacier*
Other Road	Marsh Ln	Airport, Airfield, or Helicopter Landing Pad	Dónard Airfield
Cul-de-sac		College or University	Coll/Univ
Circle		Military	Fort Belvoir
Geographic Offset or Corridor		Prison or Juvenile Detention Center	P/JDC
4WD Trail, Stairway, Alley, Walkway, or Ferry		Cemetery	Powell Cmtry
Railroad	Southern RR	Golf Course	Pinehurst GlfCrs
Pipeline or Power Line		National Park or Forest	Yosemite NP
Ridge or Fence		Other Park	St Francis Park
Property Line or Nonvisible Boundary		Outside Subject Area	
Perennial Stream	*Tumbling Cr*	Inset Area	A1
Intermittent Stream	*Piney Cr*		
Mountain Peak or Hill	*Mt. Baker*		

Where state, county, and/or MCD/CCD boundaries coincide, the map shows the boundary symbol for only the highest-ranking of these boundaries. Where American Indian reservation and American Indian tribal subdivision boundaries coincide, the map shows only the American Indian reservation boundaries.

Entity names are followed by either their FIPS code or census code; parentheses indicate a census code.

1 'MCD*' indicates a false MCD. These are for Census Bureau use only.

2 The CCD and CDP boundaries represent statistical entities only and are not updated through the BAS.

3 Incorporated place name color corresponds to the incorporated place fill color.

Due to space limitations, some road names, along with other feature and geography names on the map, may not be shown.

The Census Bureau stores primary and alternate road names, but only primary road names are used to label the roads on these maps.

Sheet Location within Entity

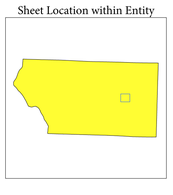

Sheet B1 of 3 INSET sheets
Total Sheets: 16 (Index 1; Parent 12; Inset 3)

NAME: Mercer County (131)
ENTITY TYPE: County or statistically equivalent entity
ST: Illinois (17)

INDEX OR PARENT SHEET #: 008
INSET SHEET #: 006601

2020 COUNTY REF MAP (INSET)

5340217131000000008006601

All legal boundaries and names are as reported through the 2020 Boundary and Annexation Survey (BAS) and Boundary Validation Program (BVP). The boundaries shown on this map are for Census Bureau statistical data collection and tabulation purposes only; their depiction and designation for statistical purposes does not constitute a determination of jurisdictional authority or rights of ownership or entitlement.

Data Source: U.S. Census Bureau's MAF/TIGER database (TAB20), November 2020
Created by Geography Division: December 08, 2020

U.S. DEPARTMENT OF COMMERCE U.S. Census Bureau

Projection: Albers Equal Area Conic
Datum: NAD 83
Spheroid: GRS 80
1st Standard Parallel: 37 53 35
2nd Standard Parallel: 41 35 07
Central Meridian: -89 18 43
Latitude of Projection's Origin: 36 58 12
False Easting: 0
False Northing: 0

0 0.1 0.2 0.3 0.4 0.5 Kilometers
0 0.1 0.2 0.3 0.4 0.5 Miles
The plotted map scale is 1:5,074

N W E S

Boundary and Annexation Survey (BAS) ID: 21713100000
BAS Submission Deadline: March 1, 2021

PDF versions of the BAS maps are available at:
www.census.gov/programs-surveys/bas/geographies.html

For more information, or to request additional maps, please email geo.bas@census.gov, call 1-800-972-5651, or visit www.census.gov/programs-surveys/bas.html.

United States Census Bureau

GOVERNMENTAL UNIT REFERENCE MAP (2020): Mercer County, IL

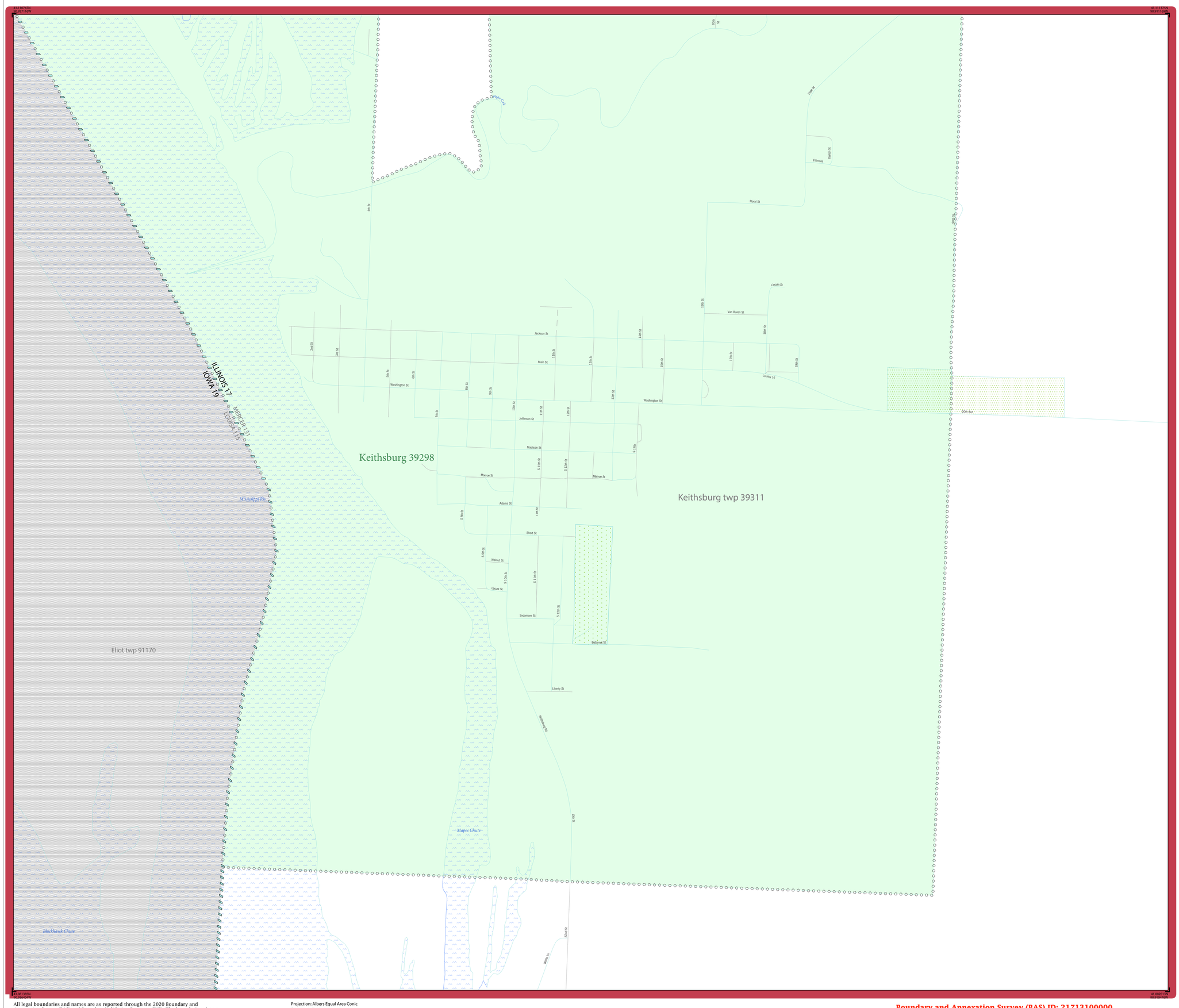

All legal boundaries and names are as reported through the 2020 Boundary and Annexation Survey (BAS) and Boundary Validation Program (BVP). The boundaries shown on this map are for Census Bureau statistical data collection and tabulation purposes only; their depiction and designation for statistical purposes does not constitute a determination of jurisdictional authority or rights of ownership or entitlement.

Data Source: U.S. Census Bureau's MAF/TIGER database (TAB20), November 2020
Created by Geography Division: December 08, 2020

U.S. DEPARTMENT OF COMMERCE U.S. Census Bureau

Projection: Albers Equal Area Conic
Datum: NAD 83
Spheroid: GRS 80
1st Standard Parallel: 37 53 35
2nd Standard Parallel: 41 35 07
Central Meridian: -89 18 43
Latitude of Projection's Origin: 36 58 12
False Easting: 0
False Northing: 0

0 0.1 0.2 0.3 0.4 0.5 Kilometers
0 0.1 0.2 0.3 0.4 0.5 Miles
The plotted map scale is 1:5,409

N W E S

Boundary and Annexation Survey (BAS) ID: 21713100000
BAS Submission Deadline: March 1, 2021

PDF versions of the BAS maps are available at:
www.census.gov/programs-surveys/bas/geographies.html

For more information, or to request additional maps, please email geo.bas@census.gov, call 1-800-972-5651, or visit www.census.gov/programs-surveys/bas.html.

LEGEND

SYMBOL DESCRIPTION	SYMBOL	LABEL STYLE
Federal American Indian Reservation		L'ANSE RESERVATION (TA 1880)
Off-Reservation Trust Land		T1880
American Indian Tribal Subdivision		SHONTO (620)
Alaska Native Regional Corporation (ANRC)		*NANA ANRC 52120*
State (or statistically equivalent entity)		NEW YORK 36
County (or statistically equivalent entity)		ERIE 029
Minor Civil Division (MCD)[1]		Lee town 41460
Census County Division (CCD)[2]		*Jemez CCD 91650*
Consolidated City		MILFORD 47500
Incorporated Place[3]		Davis 18100
Census Designated Place (CDP)[2]		*Cochiti 16560*

DESCRIPTION	SYMBOL	DESCRIPTION	SYMBOL
Interstate	5	Water Body	*Pleasant Lake*
U.S. Highway	2	Swamp or Marsh	*Okefenokee Swamp*
State Highway	4	Glacier	*Bering Glacier*
Other Road	Marsh Ln	Airport, Airfield, or Helicopter Landing Pad	Dönärd Airfield
Cul-de-sac		College or University	Coll/Univ
Circle		Military	Fort Belvoir
Geographic Offset or Corridor		Prison or Juvenile Detention Center	P/JDC
4WD Trail, Stairway, Alley, Walkway, or Ferry		Cemetery	Powell Cmtry
Railroad	Southern RR	Golf Course	Pinehurst GlfCrs
Pipeline or Power Line		National Park or Forest	Yosemite NP
Ridge or Fence		Other Park	St Francis Park
Property Line or Nonvisible Boundary		Outside Subject Area	
Perennial Stream	*Tumbling Cr*	Inset Area	A1
Intermittent Stream	*Piney Cr*		
Mountain Peak or Hill	*Mt. Baker*		

Where state, county, and/or MCD/CCD boundaries coincide, the map shows the boundary symbol for only the highest-ranking of these boundaries. Where American Indian reservation and American Indian tribal subdivision boundaries coincide, the map shows only the American Indian reservation boundaries.

Entity names are followed by either their FIPS code or census code; parentheses indicate a census code.

1 'MCD*' indicates a false MCD. These are for Census Bureau use only.

2 The CCD and CDP boundaries represent statistical entities only and are not updated through the BAS.

3 Incorporated place name color corresponds to the incorporated place fill color.

Due to space limitations, some road names, along with other feature and geography names on the map, may not be shown.

The Census Bureau stores primary and alternate road names, but only primary road names are used to label the roads on these maps.

Sheet Location within Entity

Sheet C1 of 3 INSET sheets
Total Sheets: 16 (Index 1; Parent 12; Inset 3)

NAME: Mercer County (131)
ENTITY TYPE: County or statistically equivalent entity
ST: Illinois (17)

INDEX OR PARENT SHEET #: 006
INSET SHEET #: 006701

2020 COUNTY REF MAP (INSET)
5340217131000000006006701

United States Census Bureau