GOVERNMENTAL UNIT REFERENCE MAP (2020): Sullivan township, IL

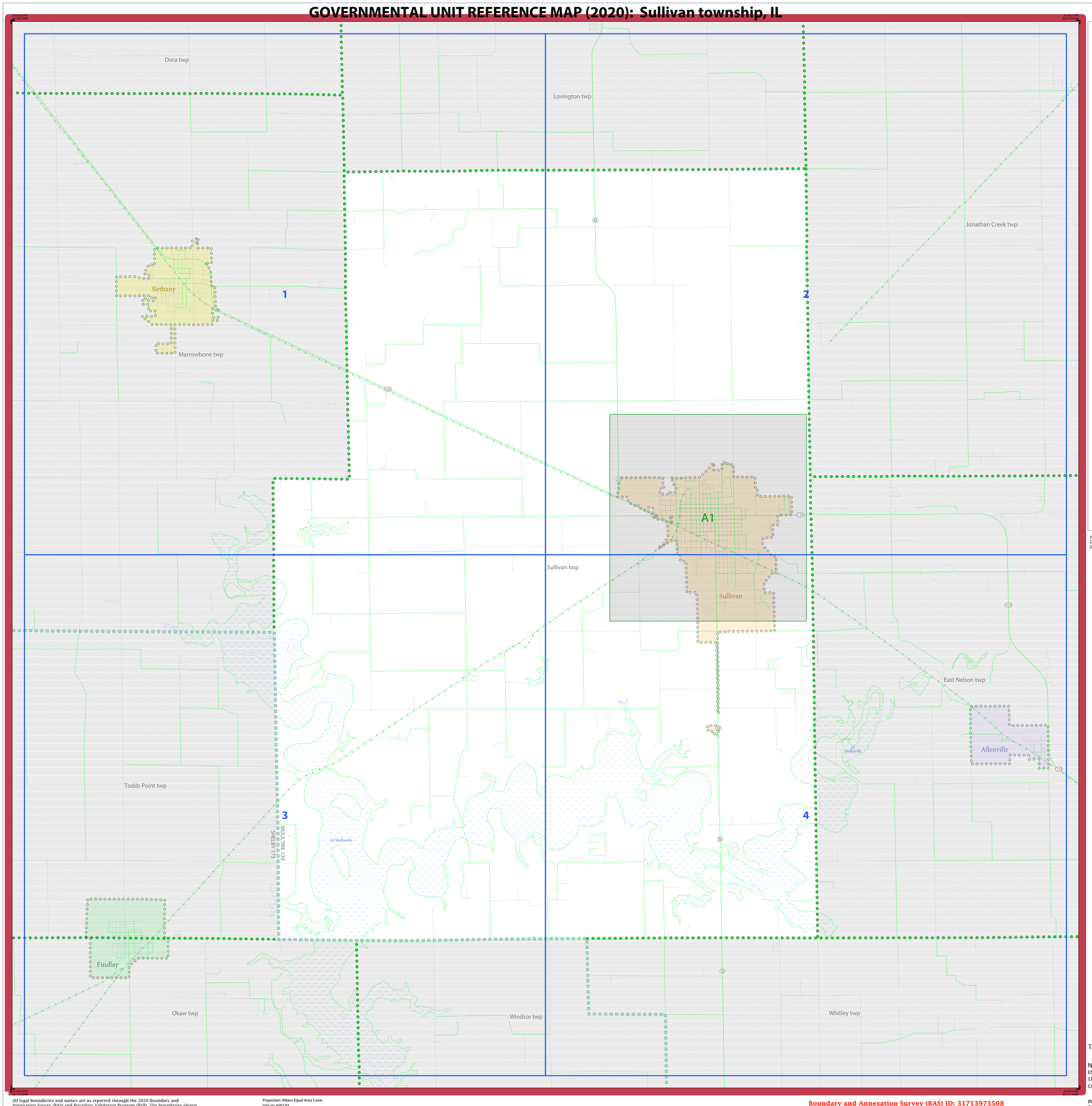

LEGEND

SYMBOL DESCRIPTION	SYMBOL	LABEL STYLE
Federal American Indian Reservation		L'ANSE RESERVATION (TA 1880)
Off-Reservation Trust Land		T1880
American Indian Tribal Subdivision		SHONTO (620)
Alaska Native Regional Corporation (ANRC)		*NANA ANRC 52120*
State (or statistically equivalent entity)		NEW YORK 36
County (or statistically equivalent entity)		ERIE 029
Minor Civil Division (MCD)[1]		Lee town 41460
Census County Division (CCD)[2]		*Jemez CCD 91650*
Consolidated City		MILFORD 47500
Incorporated Place[3]		Davis 18100
Census Designated Place (CDP)[2]		*Cochiti 16560*

DESCRIPTION	SYMBOL	DESCRIPTION	SYMBOL
Interstate	5	Water Body	*Pleasant Lake*
U.S. Highway	2	Swamp or Marsh	*Okefenokee Swamp*
State Highway	4	Glacier	*Bering Glacier*
Other Road	Marsh Ln	Airport, Airfield, or Helicopter Landing Pad	Dönärd Airfield
Cul-de-sac		College or University	Coll/Univ
Circle		Military	Fort Belvoir
Geographic Offset or Corridor		Prison or Juvenile Detention Center	P/JDC
4WD Trail, Stairway, Alley, Walkway, or Ferry		Cemetery	Powell Cmtry
Railroad	Southern RR	Golf Course	Pinehurst GlfCrs
Pipeline or Power Line		National Park or Forest	Yosemite NP
Ridge or Fence		Other Park	St Francis Park
Property Line or Nonvisible Boundary		Outside Subject Area	
Perennial Stream	*Tumbling Cr*	Inset Area	A1
Intermittent Stream	*Piney Cr*		
Mountain Peak or Hill	*Mt. Baker*		

Where state, county, and/or MCD/CCD boundaries coincide, the map shows the boundary symbol for only the highest-ranking of these boundaries. Where American Indian reservation and American Indian tribal subdivision boundaries coincide, the map shows only the American Indian reservation boundaries.

Entity names are followed by either their FIPS code or census code; parentheses indicate a census code.

1 'MCD' indicates a false MCD. These are for Census Bureau use only.

2 The CCD and CDP boundaries represent statistical entities only and are not updated through the BAS.

3 Incorporated place name color corresponds to the incorporated place fill color.

Due to space limitations, some road names, along with other feature and geography names on the map, may not be shown.

The Census Bureau stores primary and alternate road names, but only primary road names are used to label the roads on these maps.

Note: This index map sheet provides the map sheet configuration in relation to the subject entity. Due to scale limitations, map content may be simplified. Refer to parent and/or inset map sheets for detailed map content.

Total Sheets: 6 (Index 1; Parent 4; Inset 1)

NAME: Sullivan township (73508)
ENTITY TYPE: Minor Civil Division
ST: Illinois (17)
CO: Moultrie (139)

INDEX OR PARENT SHEET #: 000
INSET SHEET #: 000000

2020 MCD REF MAP (INDEX)

5370317139735080000000000

All legal boundaries and names are as reported through the 2020 Boundary and Annexation Survey (BAS) and Boundary Validation Program (BVP). The boundaries shown on this map are for Census Bureau statistical data collection and tabulation purposes only; their depiction and designation for statistical purposes does not constitute a determination of jurisdictional authority or rights of ownership or entitlement.

Data Source: U.S. Census Bureau's MAF/TIGER database (TAB20), November 2020
Created by Geography Division: December 11, 2020

U.S. DEPARTMENT OF COMMERCE U.S. Census Bureau

Projection: Albers Equal Area Conic
Datum: NAD 83
Spheroid: GRS 80
1st Standard Parallel: 37 53 35
2nd Standard Parallel: 41 35 07
Central Meridian: -89 18 43
Latitude of Projection's Origin: 36 58 12
False Easting: 0
False Northing: 0

0 0.9 1.8 2.7 3.6 4.5 Kilometers
0 0.6 1.2 1.8 2.4 3 Miles
The plotted map scale is 1:30,705

N W E S

Boundary and Annexation Survey (BAS) ID: 31713973508
BAS Submission Deadline: March 1, 2021

PDF versions of the BAS maps are available at:
www.census.gov/programs-surveys/bas/geographies.html

For more information, or to request additional maps, please email geo.bas@census.gov, call 1-800-972-5651, or visit www.census.gov/programs-surveys/bas.html.

United States Census Bureau

GOVERNMENTAL UNIT REFERENCE MAP (2020): Sullivan township, IL

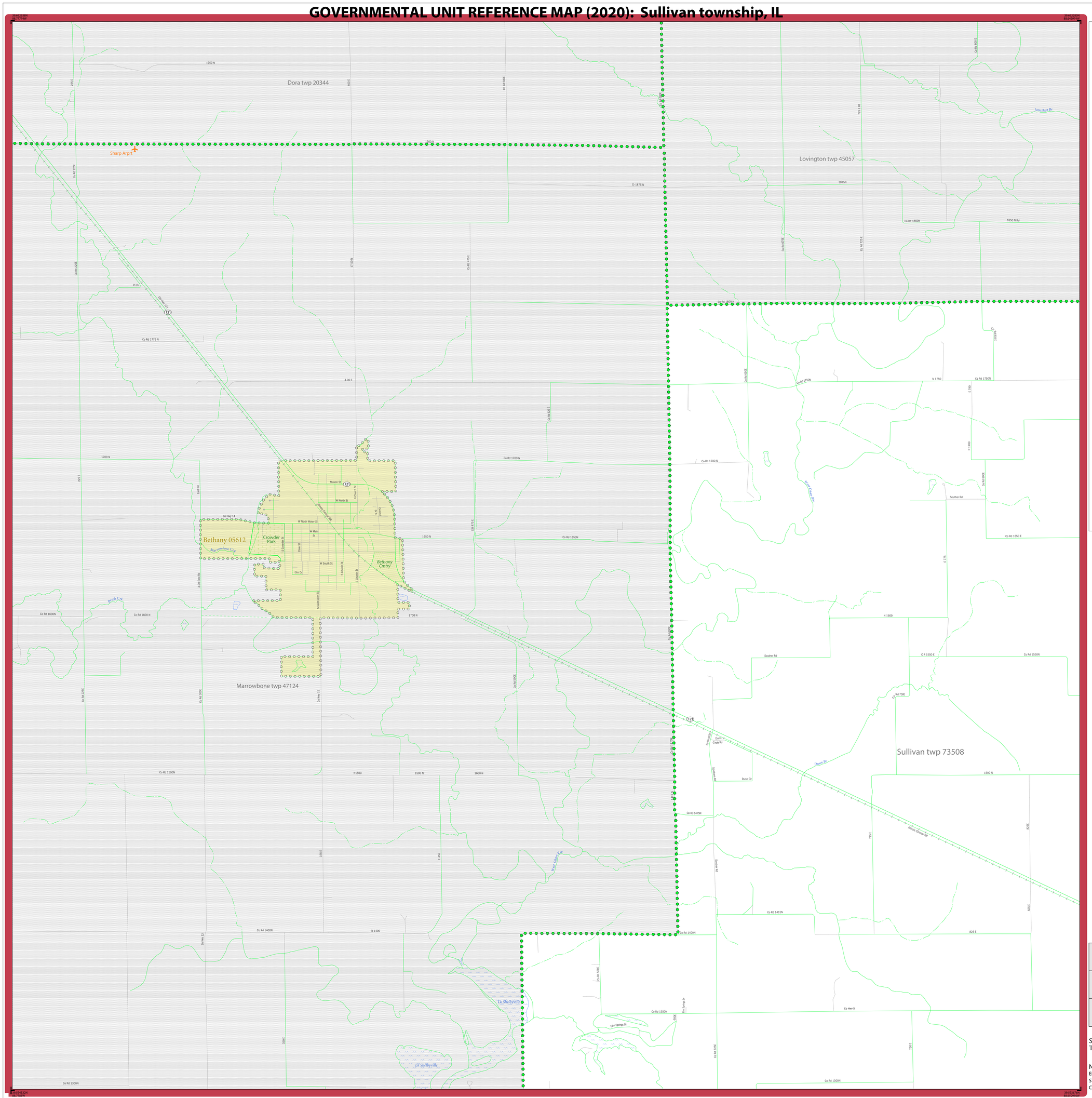
Dora twp 20344
Lovington twp 45057
Marrowbone twp 47124
Sullivan twp 73508
Sharp Arpt
Bethany 05612
Crowder Park
Bethany Cmtry
Marrowbone Cre
Brush Cre
Jonathan Br
Durst Br
Sullivan Cemetery Rd
Lake Shellyville
Co Rd 1775 N
Co Rd 1700 N
Co Rd 1650N
Co Rd 1600N
Co Rd 1500N
Co Rd 1400N
Co Rd 1300N
Co Rd 1750N
Co Rd 1550N
Co Rd 1479N
Co Rd 1415N
Co Hwy 5
Souther Rd
Dunn Cir
Dunn Cyde Rd
Mason St
W North St
W North Water St
W Main St
W South St
Elm Dr
S Elm St
S Lincoln St
S Church St
S Sweet Gum Rd
S Cedar St
S Oak St
Co Hwy 14
Co Hwy 15
Co Hwy 12
Co Rd 225E
Co Rd 275E
Co Rd 300E
Co Rd 375E
Co Rd 425E
Co Rd 475E
Co Rd 525E
Co Rd 575E
Co Rd 625E
Co Rd 675E
Co Rd 725E
Co Rd 775E
Co Rd 825E
Co Rd 850E
Co Rd 900E
Co Rd 950E
Co Rd 1000E
Co Rd 1050E
Co Rd 1100E
Co Rd 1150E
Co Rd 1200E
Co Rd 1250E
Co Rd 1300E
Co Rd 1350E
Co Rd 1400E
Co Rd 1450E
Co Rd 1500E
Co Rd 1550E
Co Rd 1600E
Co Rd 1650E
Co Rd 1750E
Co Rd 1800E
Co Rd 1850N
Co Rd 1850E
Co Rd 1950E
Co Rd 2000E
Co Rd 2050E
Co Rd 2100E
Co Rd 2150E
Co Rd 2200E
Co Rd 2250E
Co Rd 2300E
Co Rd 2350E
Co Rd 2400E
Co Rd 2450E
Co Rd 2500E
Co Rd 2550E
Co Rd

GOVERNMENTAL UNIT REFERENCE MAP (2020): Sullivan township, IL

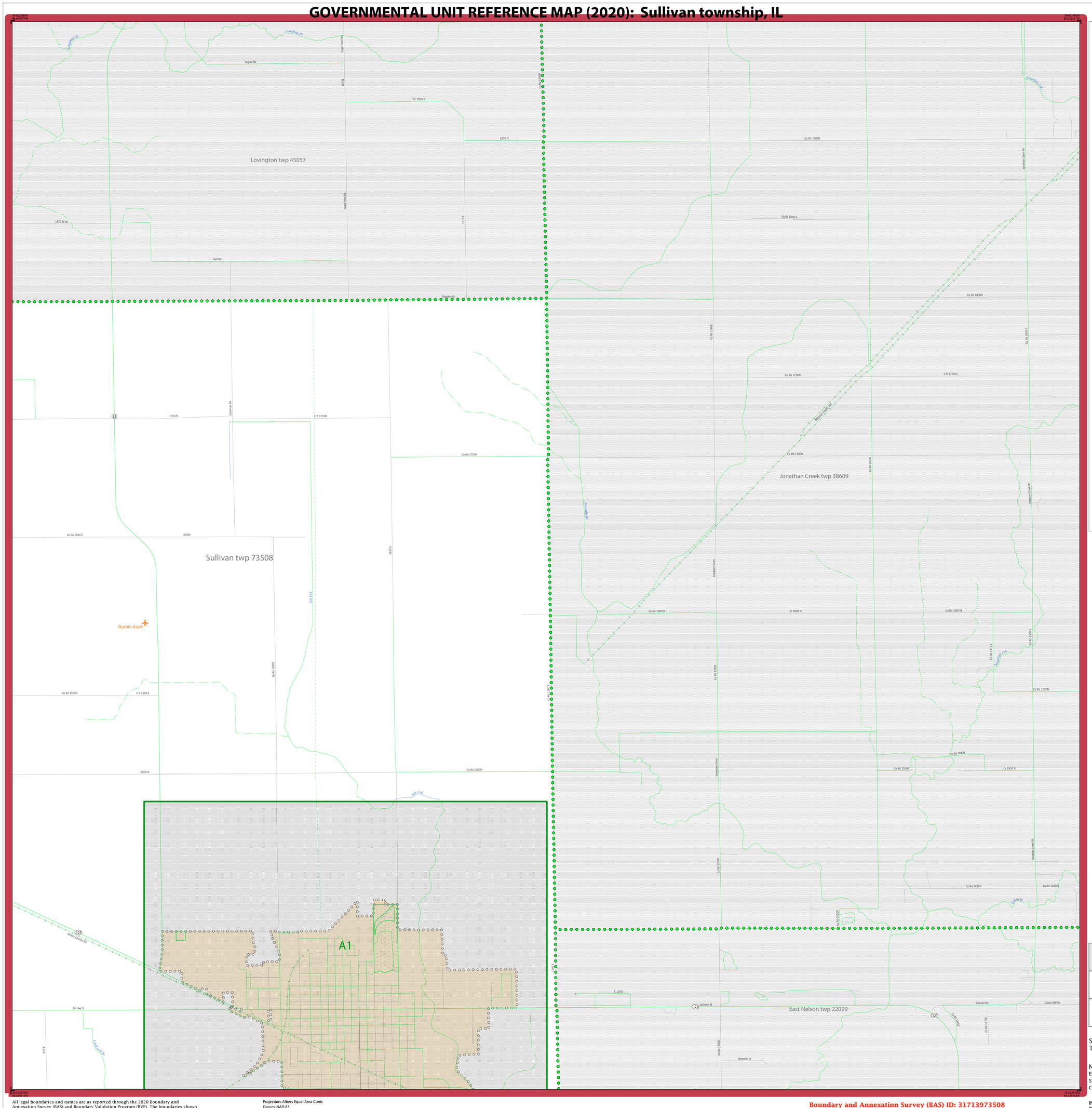
Lovington twp 45057
Jonathan Creek twp 38609
Sullivan twp 73508
East Nelson twp 22099
A1
Durbin Arprt
Legion Rd
Eagle Pond Rd
Hall Rd
Murphy Rd
Co Rd 1900N
Co Rd 1800N
Co Rd 1750N
Co Rd 1700N
Co Rd 1600N
Co Rd 1550N
Co Rd 1500N
Co Rd 1425N
Co Rd 1400N
Co Rd 1300E
Co Rd 1400E
Co Rd 1500E
Co Rd 1200E
Co Rd 1100E
Co Rd 1000E
Co Rd 1050E
Co Rd 1650E
Co Rd 1850N
Co Rd 1950N
Co Rd 1425E
Co Rd 1450E
Co Rd 1500E
Co Rd 1400E
Co Rd 1300E
Co Rd 1200E
Co Rd 1100E
Co Rd 1000E
Co Rd 1050E
Co Hwy 5
Cadwell Rd
Cooks Mill Rd
Wampler Dr
Dickson St
Ash Crk
Jonathan Creek Rd
Jonathan Creek
Tumbling Cr
Piney Cr
Mount Pulaski Rd
Evergreen Acres
Eagle Pond Rd
Legion Rd
Hall Rd
Murphy Rd
Cadwell Rd
Cooks Mill Rd
Wampler Dr
Dickson St
Canal Crk Rd
Ash Crk
Tumbling Cr
Piney Cr
Jonathan Creek
Jonathan Creek Rd

GOVERNMENTAL UNIT REFERENCE MAP (2020): Sullivan township, IL

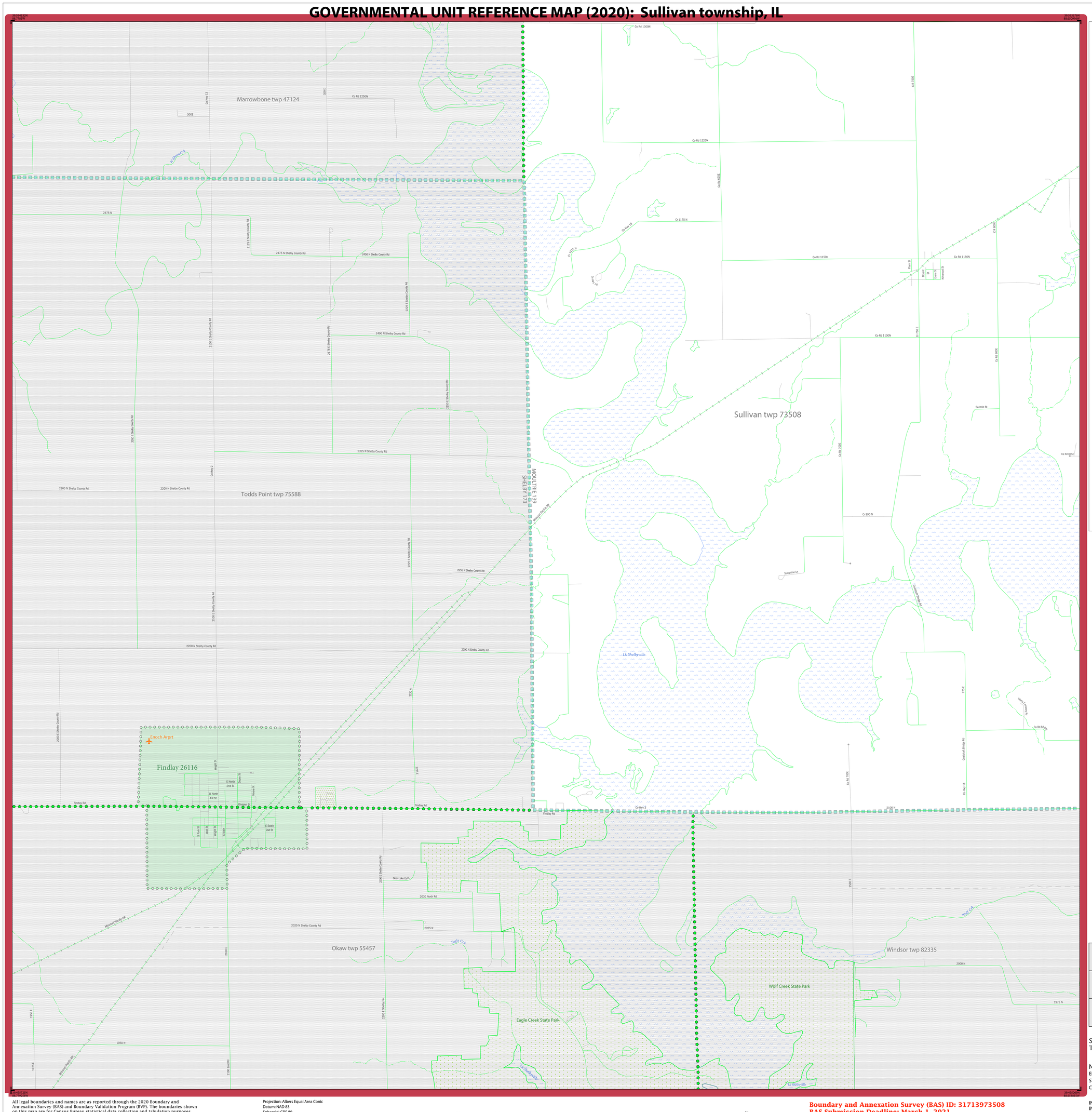

LEGEND

SYMBOL DESCRIPTION	SYMBOL	LABEL STYLE
Federal American Indian Reservation		L'ANSE RESERVATION (TA 1880)
Off-Reservation Trust Land		T1880
American Indian Tribal Subdivision		SHONTO (620)
Alaska Native Regional Corporation (ANRC)		*NANA ANRC 52120*
State (or statistically equivalent entity)		NEW YORK 36
County (or statistically equivalent entity)		ERIE 029
Minor Civil Division (MCD)[1]		Lee town 41460
Census County Division (CCD)[2]		*Jemez CCD 91650*
Consolidated City		MILFORD 47500
Incorporated Place[3]		Davis 18100
Census Designated Place (CDP)[2]		*Cochiti 16560*

DESCRIPTION	SYMBOL	DESCRIPTION	SYMBOL
Interstate	5	Water Body	*Pleasant Lake*
U.S. Highway	2	Swamp or Marsh	*Okefenokee Swamp*
State Highway	4	Glacier	*Bering Glacier*
Other Road	Marsh Ln	Airport, Airfield, or Helicopter Landing Pad	Donald Airport
Cul-de-sac		College or University	Coll/Univ
Circle		Military	Fort Belvoir
Geographic Offset or Corridor		Prison or Juvenile Detention Center	P/JDC
4WD Trail, Stairway, Alley, Walkway, or Ferry		Cemetery	Powell Cmtry
Railroad	Southern RR	Golf Course	Pinehurst GlfCrs
Pipeline or Power Line		National Park or Forest	Yosemite NP
Ridge or Fence		Other Park	St Francis Park
Property Line or Nonvisible Boundary		Outside Subject Area	
Perennial Stream	*Tumbling Cr*	Inset Area	A1
Intermittent Stream	*Piney Cr*		
Mountain Peak or Hill	*Mt. Boker*		

Where state, county, and/or MCD/CCD boundaries coincide, the map shows the boundary symbol for only the highest-ranking of these boundaries. Where American Indian reservation and American Indian tribal subdivision boundaries coincide, the map shows only the American Indian reservation boundaries.

Entity names are followed by either their FIPS code or census code; parentheses indicate a census code.

1 'MCD*' indicates a false MCD. These are for Census Bureau use only.

2 The CCD and CDP boundaries represent statistical entities only and are not updated through the BAS.

3 Incorporated place name color corresponds to the incorporated place fill color.

Due to space limitations, some road names, along with other feature and geography names on the map, may not be shown.

The Census Bureau stores primary and alternate road names, but only primary road names are used to label the roads on these maps.

Key to Adjacent Sheets

	1	2
	3	4

Sheet Location within Entity

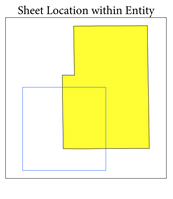

Sheet 3 of 4 PARENT sheets
Total Sheets: 6 (Index 1; Parent 4; Inset 1)

NAME: Sullivan township (73508)
ENTITY TYPE: Minor Civil Division
ST: Illinois (17)
CO: Moultrie (139)

INDEX OR PARENT SHEET #: 003
INSET SHEET #: 000000

2020 MCD REF MAP (PARENT)

5370317139735080030000 00

All legal boundaries and names are as reported through the 2020 Boundary and Annexation Survey (BAS) and Boundary Validation Program (BVP). The boundaries shown on this map are for Census Bureau statistical data collection and tabulation purposes only; their depiction and designation for statistical purposes does not constitute a determination of jurisdictional authority or rights of ownership or entitlement.

Data Source: U.S. Census Bureau's MAF/TIGER database (TAB20), November 2020
Created by Geography Division: December 11, 2020

U.S. DEPARTMENT OF COMMERCE U.S. Census Bureau

Projection: Albers Equal Area Conic
Datum: NAD 83
Spheroid: GRS 80
1st Standard Parallel: 37 53 35
2nd Standard Parallel: 41 35 07
Central Meridian: -89 18 43
Latitude of Projection's Origin: 36 58 12
False Easting: 0
False Northing: 0

0 0.4 0.8 1.2 1.6 2 Kilometers
0 0.3 0.6 0.9 1.2 1.5 Miles
The plotted map scale is 1:15,000

N W E S

Boundary and Annexation Survey (BAS) ID: 31713973508
BAS Submission Deadline: March 1, 2021

PDF versions of the BAS maps are available at:
www.census.gov/programs-surveys/bas/geographies.html

For more information, or to request additional maps, please email geo.bas@census.gov, call 1-800-972-5651, or visit www.census.gov/programs-surveys/bas.html.

United States Census Bureau

GOVERNMENTAL UNIT REFERENCE MAP (2020): Sullivan township, IL

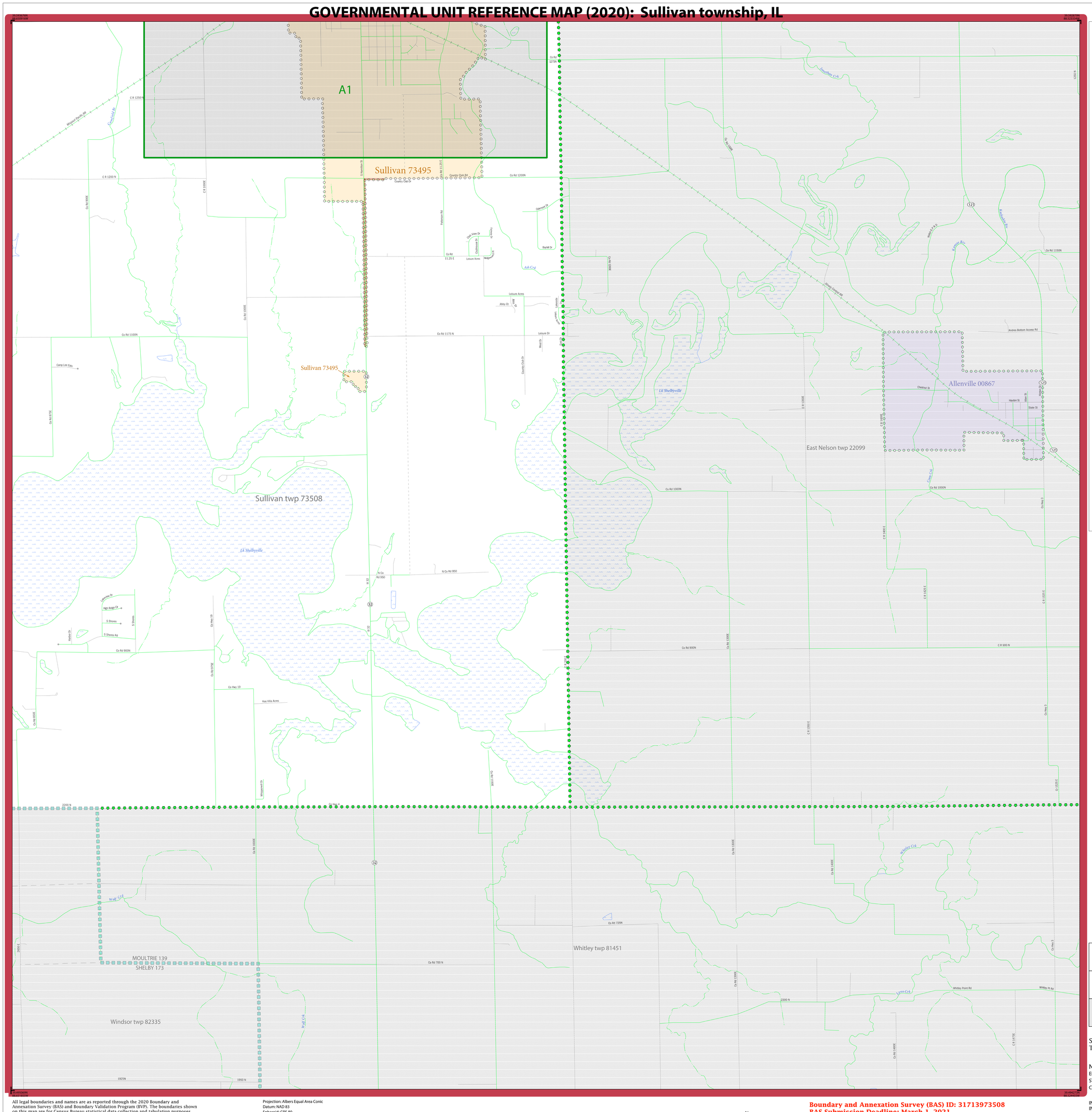

LEGEND

SYMBOL DESCRIPTION	SYMBOL	LABEL STYLE
Federal American Indian Reservation		L'ANSE RESERVATION (TA 1880)
Off-Reservation Trust Land		T1880
American Indian Tribal Subdivision		SHONTO (620)
Alaska Native Regional Corporation (ANRC)		*NANA ANRC 52120*
State (or statistically equivalent entity)		NEW YORK 36
County (or statistically equivalent entity)		ERIE 029
Minor Civil Division (MCD)[1]		Lee town 41460
Census County Division (CCD)[2]		*Jemez CCD 91650*
Consolidated City		MILFORD 47500
Incorporated Place[3]		Davis 18100
Census Designated Place (CDP)[2]		*Cochiti 16560*

DESCRIPTION	SYMBOL	DESCRIPTION	SYMBOL
Interstate	5	Water Body	*Pleasant Lake*
U.S. Highway	2	Swamp or Marsh	*Okefenokee Swamp*
State Highway	4	Glacier	*Bering Glacier*
Other Road	Marsh Ln	Airport, Airfield, or Helicopter Landing Pad	*Donald Airport*
Cul-de-sac		College or University	Coll/Univ
Circle		Military	Fort Belvoir
Geographic Offset or Corridor		Prison or Juvenile Detention Center	P/JDC
4WD Trail, Stairway, Alley, Walkway, or Ferry		Cemetery	Powell Cmtry
Railroad	Southern RR	Golf Course	Pinehurst Gl/Crs
Pipeline or Power Line		National Park or Forest	Yosemite NP
Ridge or Fence		Other Park	St Francis Park
Property Line or Nonvisible Boundary		Outside Subject Area	
Perennial Stream	*Tumbling Cr*	Inset Area	A1
Intermittent Stream	*Piney Cr*		
Mountain Peak or Hill	*Mt. Boker*		

Where state, county, and/or MCD/CCD boundaries coincide, the map shows the boundary symbol for only the highest-ranking of these boundaries. Where American Indian reservation and American Indian tribal subdivision boundaries coincide, the map shows only the American Indian reservation boundaries.

Entity names are followed by either their FIPS code or census code; parentheses indicate a census code.

1 'MCD*' indicates a false MCD. These are for Census Bureau use only.

2 The CCD and CDP boundaries represent statistical entities only and are not updated through the BAS.

3 Incorporated place name color corresponds to the incorporated place fill color.

Due to space limitations, some road names, along with other feature and geography names on the map, may not be shown.

The Census Bureau stores primary and alternate road names, but only primary road names are used to label the roads on these maps.

Key to Adjacent Sheets

1	2	
3	4	

Sheet Location within Entity

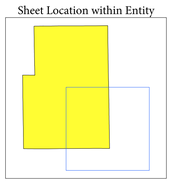

Sheet 4 of 4 PARENT sheets
Total Sheets: 6 (Index 1; Parent 4; Inset 1)

NAME: Sullivan township (73508)
ENTITY TYPE: Minor Civil Division
ST: Illinois (17)
CO: Moultrie (139)

INDEX OR PARENT SHEET #: 004
INSET SHEET #: 000000

2020 MCD REF MAP (PARENT)

5370317139735080040000000

All legal boundaries and names are as reported through the 2020 Boundary and Annexation Survey (BAS) and Boundary Validation Program (BVP). The boundaries shown on this map are for Census Bureau statistical data collection and tabulation purposes only; their depiction and designation for statistical purposes does not constitute a determination of jurisdictional authority or rights of ownership or entitlement.

Data Source: U.S. Census Bureau's MAF/TIGER database (TAB20), November 2020
Created by Geography Division: December 11, 2020

U.S. DEPARTMENT OF COMMERCE U.S. Census Bureau

Projection: Albers Equal Area Conic
Datum: NAD 83
Spheroid: GRS 80
1st Standard Parallel: 37 53 35
2nd Standard Parallel: 41 35 07
Central Meridian: -89 18 43
Latitude of Projection's Origin: 36 58 12
False Easting: 0
False Northing: 0

0 0.4 0.8 1.2 1.6 2 Kilometers
0 0.3 0.6 0.9 1.2 1.5 Miles
The plotted map scale is 1:15,000

N W E S

Boundary and Annexation Survey (BAS) ID: 31713973508
BAS Submission Deadline: March 1, 2021

PDF versions of the BAS maps are available at:
www.census.gov/programs-surveys/bas/geographies.html

For more information, or to request additional maps, please email geo.bas@census.gov, call 1-800-972-5651, or visit www.census.gov/programs-surveys/bas.html.

GOVERNMENTAL UNIT REFERENCE MAP (2020): Sullivan township, IL

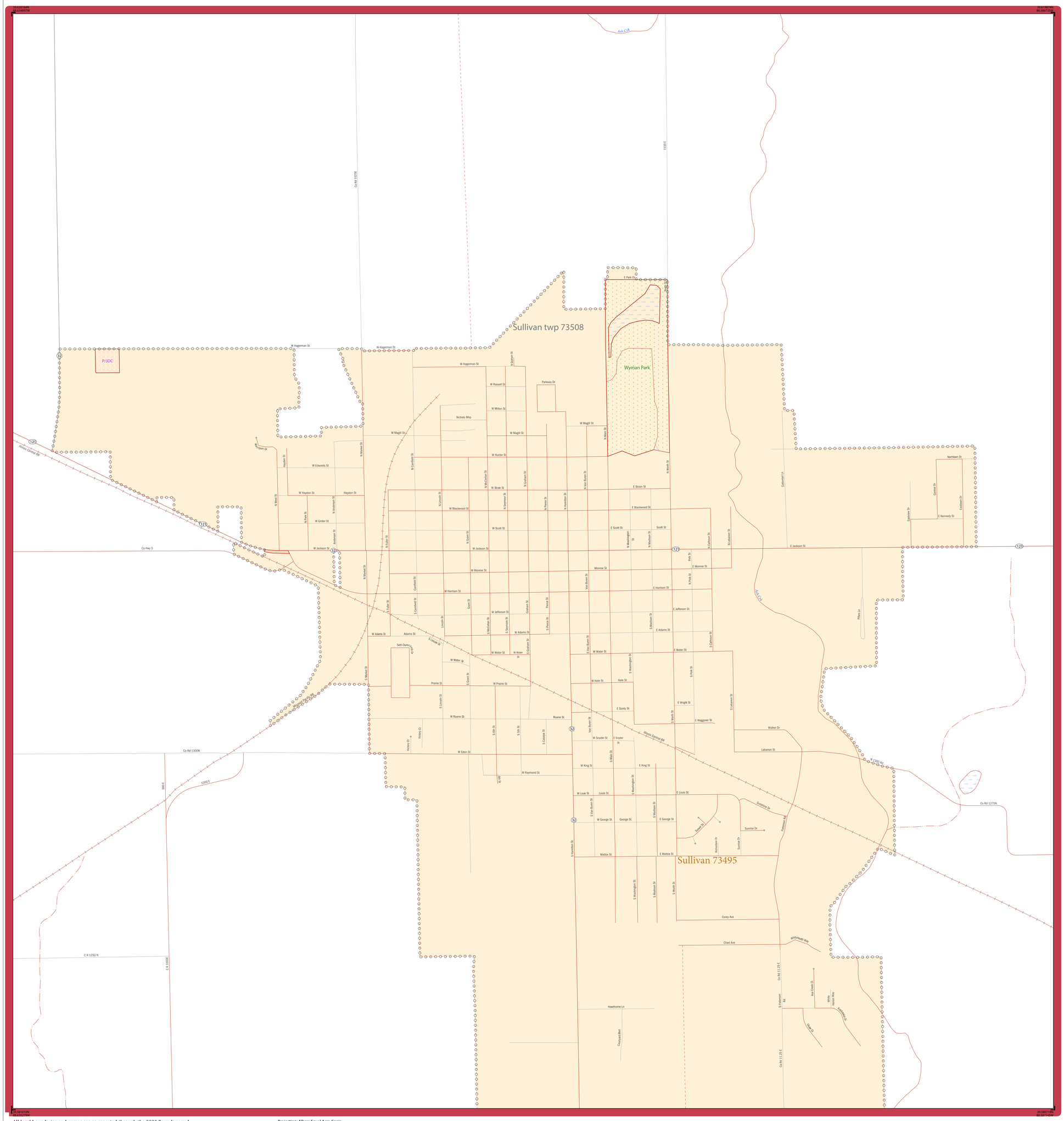
Sullivan twp 73508
Wyman Park
Sullivan 73495
P/JDC
Illinois Central RR
Ash Crk
Co Rd 1300N
Co Rd 1270N
Co Hwy 5
C R 1250 N
W Hagerman St
W Russell St
W Milton St
W Magill St
W Hunter St
W Strain St
E Strain St
W Blackwood St
E Blackwood St
W Scott St
E Scott St
W Jackson St
E Jackson St
W Monroe St
E Monroe St
W Harrison St
E Harrison St
W Jefferson St
E Jefferson St
W Adams St
E Adams St
W Water St
E Water St
W Prairie St
W Roane St
E Donty St
E Wright St
E Waggoner St
W Snyder St
E Snyder St
W King St
E King St
W Louis St
E Louis St
W George St
E George St
Mattox St
E Mattox St
Corey Ave
Chad Ave
Walker Dr
Lebanon St
Northtown Dr
E Kennedy St
Parkway Dr
Nichols Mhp
Seth Dunn
Hawthorne Ln
Courtyard Blvd
Pitts Ln
Colonial Ln
Sunrise Dr
Sunset Ct
Robinson Dr
Eastern Rd
Eastern Way
Ash Creek Ct
White Heron Way
Kathleen Ct
Chase Ct
S Emerson Rd
Co Rd 1125 E
Co Rd 1325 E
N 1300 Rd
Co Rd 1300E
1100 E
1000 E
3 1/2 St
Co Rd 1000E
Jackson Cemetery
Victory Ct
Victory Cir
Hoyden St
Haydon St
W Edwards St
W Grider St
W Prairie St
W Water St
W Adams St
W Jackson St
W Monroe St
W Harrison St
W Jefferson St
W Hagerman St
N Market St
N Main St
N Madison St
N Washington St
N Van Buren St
N Pine St
N Lincoln St
N Fuller St
N Cantfield St
N Gilmore St
N Emerson St
N Hamilton St
N Pine St
N Pink St
N Calhoun St
N Lebanon St
N Broth St
S Market St
S Lincoln St
S Cantfield St
S Emerson St
S Pine St
S Pink St
S Madison St
S Calhoun St
S Lebanon St
S Broth St
S Van Buren St
S Hamilton St
S Washington St
S Madison St
S Broth St
S Emerson St
S Lincoln St
S 5th St
S 6th St
S College St
S Pine St
S Pink St
S Broth St
Exclusive Dr
Cornist Dr
Eastview Dr
Eastbrook Dr
Hale St
Donty St
Roane St
Eden St
Raymond St
Mattox St
Scott St
Monroe St
Adams St
Water St
Prairie St
Hale St
Donty St
Roane St
Eden St
Raymond St
Louis St
George St
Mattox St
Corey Ave
Chad Ave
Walker Dr
Lebanon St
Sunrise Dr
Sunset Ct
Robinson Dr
Eastern Rd
Eastern Way
Ash Creek Ct
White Heron Way
Kathleen Ct
Chase Ct
S Emerson Rd
Co Rd 1125 E
Co Rd 1325 E
Co Rd 1300E
1100 E
1000 E
3 1/2 St
Co Rd 1000E
Co Rd 1270N
Co Hwy 5
C R 1250 N
Illinois Central RR
Ash Crk