GOVERNMENTAL UNIT REFERENCE MAP (2020): Mascoutah township, IL

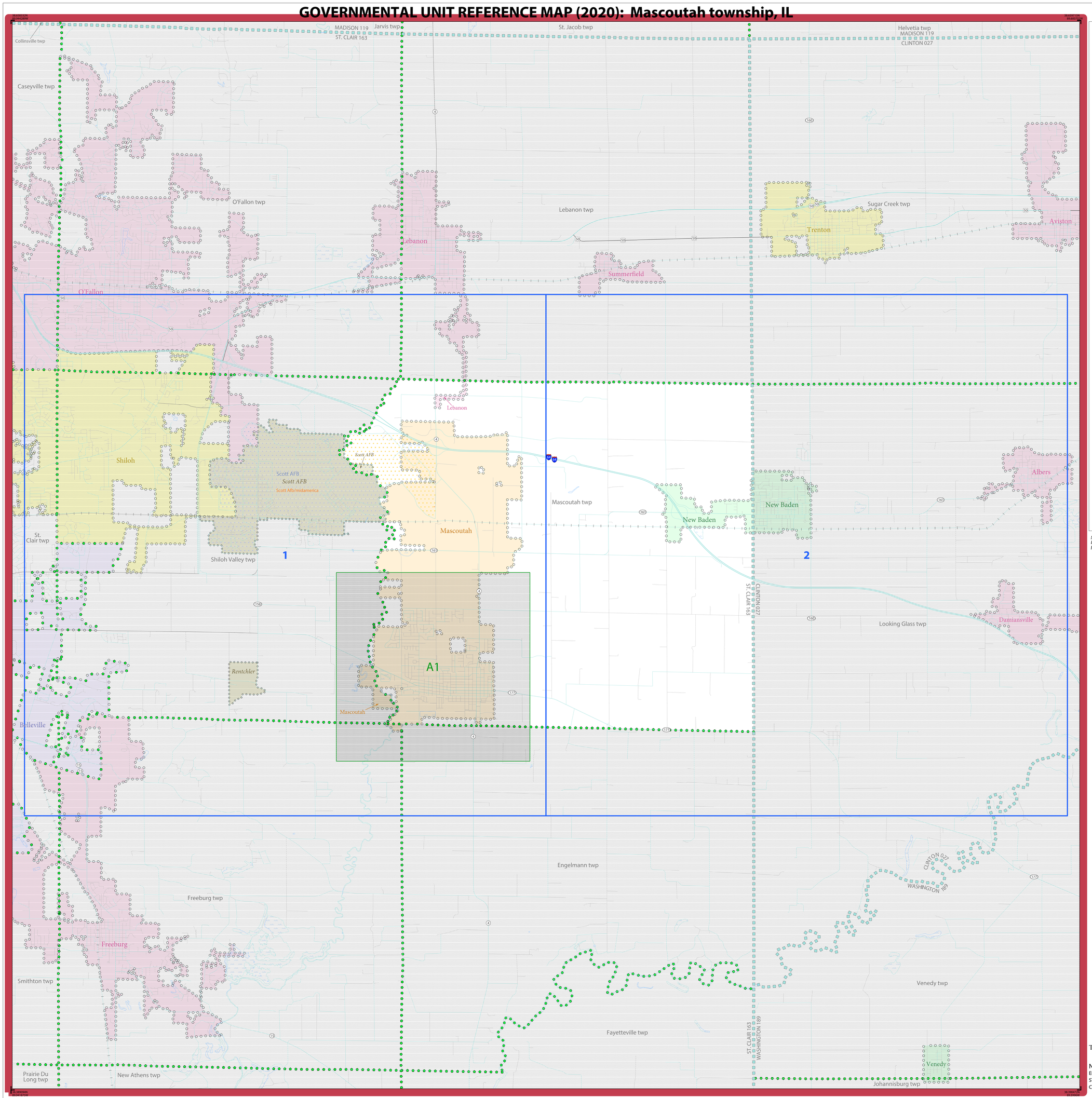

LEGEND

SYMBOL DESCRIPTION	SYMBOL	LABEL STYLE
Federal American Indian Reservation		L'ANSE RESERVATION (TA 1880)
Off-Reservation Trust Land		T1880
American Indian Tribal Subdivision		SHONTO (620)
Alaska Native Regional Corporation (ANRC)		*NANA ANRC 52120*
State (or statistically equivalent entity)		NEW YORK 36
County (or statistically equivalent entity)		ERIE 029
Minor Civil Division (MCD)[1]		Lee town 41460
Census County Division (CCD)[2]		*Jemez CCD 91650*
Consolidated City		MILFORD 47500
Incorporated Place[3]		Davis 18100
Census Designated Place (CDP)[2]		*Cochiti 16560*

DESCRIPTION	SYMBOL	DESCRIPTION	SYMBOL
Interstate	5	Water Body	*Pleasant Lake*
U.S. Highway	2	Swamp or Marsh	*Okefenokee Swamp*
State Highway	4	Glacier	*Bering Glacier*
Other Road	Marsh Ln	Airport, Airfield, or Helicopter Landing Pad	Dönärd Airfield
Cul-de-sac		College or University	Coll/Univ
Circle		Military	Fort Belvoir
Geographic Offset or Corridor		Prison or Juvenile Detention Center	P/JDC
4WD Trail, Stairway, Alley, Walkway, or Ferry		Cemetery	Powell Cmtry
Railroad	Southern RR	Golf Course	Pinehurst GlfCrs
Pipeline or Power Line		National Park or Forest	Yosemite NP
Ridge or Fence		Other Park	St Francis Park
Property Line or Nonvisible Boundary		Outside Subject Area	
Perennial Stream	*Tumbling Cr*	Inset Area	A1
Intermittent Stream	*Piney Cr*		
Mountain Peak or Hill	*Mt. Baker*		

Where state, county, and/or MCD/CCD boundaries coincide, the map shows the boundary symbol for only the highest-ranking of these boundaries. Where American Indian reservation and American Indian tribal subdivision boundaries coincide, the map shows only the American Indian reservation boundaries.

Entity names are followed by either their FIPS code or census code; parentheses indicate a census code.

1 "MCD" indicates a false MCD. These are for Census Bureau use only.

2 The CCD and CDP boundaries represent statistical entities only and are not updated through the BAS.

3 Incorporated place name color corresponds to the incorporated place fill color.

Due to space limitations, some road names, along with other feature and geography names on the map, may not be shown.

The Census Bureau stores primary and alternate road names, but only primary road names are used to label the roads on these maps.

Note: This index map sheet provides the map sheet configuration in relation to the subject entity. Due to scale limitations, map content may be simplified. Refer to parent and/or inset map sheets for detailed map content.

Total Sheets: 4 (Index 1; Parent 2; Inset 1)

NAME: Mascoutah township (47436)
ENTITY TYPE: Minor Civil Division
ST: Illinois (17)
CO: St. Clair (163)

INDEX OR PARENT SHEET #: 000
INSET SHEET #: 000000

2020 MCD REF MAP (INDEX)

5370317163474360000000000

All legal boundaries and names are as reported through the 2020 Boundary and Annexation Survey (BAS) and Boundary Validation Program (BVP). The boundaries shown on this map are for Census Bureau statistical data collection and tabulation purposes only; their depiction and designation for statistical purposes does not constitute a determination of jurisdictional authority or rights of ownership or entitlement.

Data Source: U.S. Census Bureau's MAF/TIGER database (TAB20), November 2020
Created by Geography Division: December 11, 2020

U.S. DEPARTMENT OF COMMERCE U.S. Census Bureau

Projection: Albers Equal Area Conic
Datum: NAD 83
Spheroid: GRS 80
1st Standard Parallel: 37 53 35
2nd Standard Parallel: 41 35 07
Central Meridian: -89 18 43
Latitude of Projection's Origin: 36 58 12
False Easting: 0
False Northing: 0

0 1 2 3 4 5 Kilometers
0 0.8 1.6 2.4 3.2 4 Miles
The plotted map scale is 1:40,940

N W E S

Boundary and Annexation Survey (BAS) ID: 31716347436
BAS Submission Deadline: March 1, 2021

PDF versions of the BAS maps are available at:
www.census.gov/programs-surveys/bas/geographies.html

For more information, or to request additional maps, please email geo.bas@census.gov, call 1-800-972-5651, or visit www.census.gov/programs-surveys/bas.html.

United States Census Bureau

GOVERNMENTAL UNIT REFERENCE MAP (2020): Mascoutah township, IL

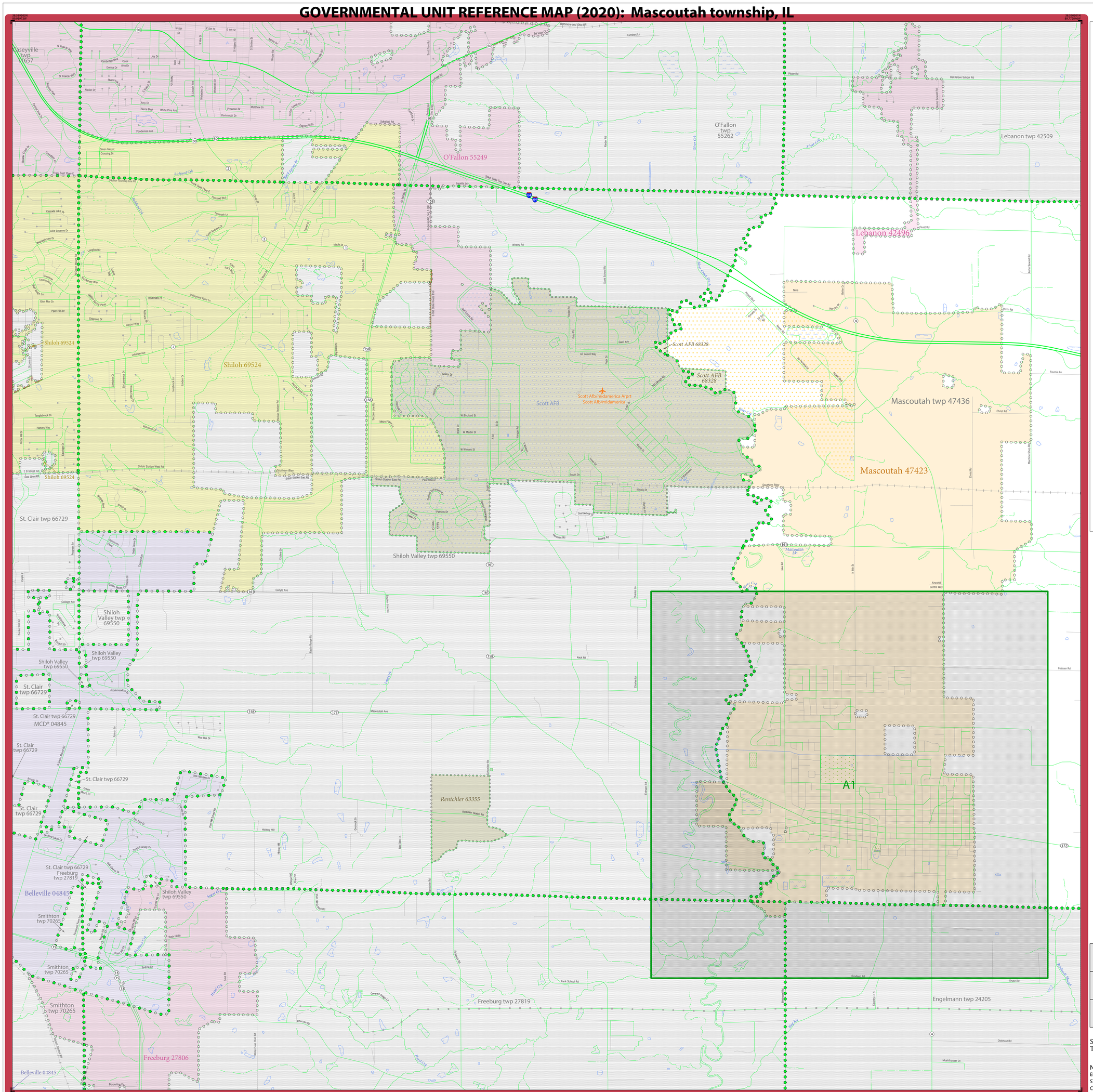

All legal boundaries and names are as reported through the 2020 Boundary and Annexation Survey (BAS) and Boundary Validation Program (BVP). The boundaries shown on this map are for Census Bureau statistical data collection and tabulation purposes only; their depiction and designation for statistical purposes does not constitute a determination of jurisdictional authority or rights of ownership or entitlement.

Data Source: U.S. Census Bureau's MAF/TIGER database (TAB20), November 2020
Created by Geography Division: December 11, 2020

U.S. DEPARTMENT OF COMMERCE U.S. Census Bureau

Projection: Albers Equal Area Conic
Datum: NAD 83
Spheroid: GRS 80
1st Standard Parallel: 37 53 35
2nd Standard Parallel: 41 35 07
Central Meridian: -89 18 43
Latitude of Projection's Origin: 36 58 12
False Easting: 0
False Northing: 0

0 0.6 1.2 1.8 2.4 3 Kilometers
0 0.4 0.8 1.2 1.6 2 Miles
The plotted map scale is 1:20,000

N W E S

Boundary and Annexation Survey (BAS) ID: 31716347436
BAS Submission Deadline: March 1, 2021

PDF versions of the BAS maps are available at:
www.census.gov/programs-surveys/bas/geographies.html

For more information, or to request additional maps, please email geo.bas@census.gov, call 1-800-972-5651, or visit www.census.gov/programs-surveys/bas.html.

LEGEND

SYMBOL DESCRIPTION	SYMBOL	LABEL STYLE
Federal American Indian Reservation		L'ANSE RESERVATION (TA 1880)
Off-Reservation Trust Land		T1880
American Indian Tribal Subdivision		SHONTO (620)
Alaska Native Regional Corporation (ANRC)		*NANA ANRC 52120*
State (or statistically equivalent entity)		NEW YORK 36
County (or statistically equivalent entity)		ERIE 029
Minor Civil Division (MCD)[1]		Lee town 41460
Census County Division (CCD)[2]		*Jemez CCD 91650*
Consolidated City		MILFORD 47500
Incorporated Place[3]		Davis 18100
Census Designated Place (CDP)[2]		*Cochiti 16560*

DESCRIPTION	SYMBOL	DESCRIPTION	SYMBOL
Interstate	5	Water Body	Pleasant Lake
U.S. Highway	2	Swamp or Marsh	Okefenokee Swamp
State Highway	4	Glacier	Bering Glacier
Other Road	Marsh Ln	Airport, Airfield, or Helicopter Landing Pad	Dönärd Airfield
Cul-de-sac		College or University	Coll/Univ
Circle		Military	Fort Belvoir
Geographic Offset or Corridor		Prison or Juvenile Detention Center	P/JDC
4WD Trail, Stairway, Alley, Walkway, or Ferry		Cemetery	Powell Cmtry
Railroad	Southern RR	Golf Course	Pinehurst GlfCrs
Pipeline or Power Line		National Park or Forest	Yosemite NP
Ridge or Fence		Other Park	St Francis Park
Property Line or Nonvisible Boundary		Outside Subject Area	
Perennial Stream	Tumbling Cr	Inset Area	A1
Intermittent Stream	Piney Cr		
Mountain Peak or Hill	Mt. Baker		

Where state, county, and/or MCD/CCD boundaries coincide, the map shows the boundary symbol for only the highest-ranking of these boundaries. Where American Indian reservation and American Indian tribal subdivision boundaries coincide, the map shows only the American Indian reservation boundaries.

Entity names are followed by either their FIPS code or census code; parentheses indicate a census code.

1 "MCD*" indicates a false MCD. These are for Census Bureau use only.
2 The CCD and CDP boundaries represent statistical entities only and are not updated through the BAS.
3 Incorporated place name color corresponds to the incorporated place fill color.

Due to space limitations, some road names, along with other feature and geography names on the map, may not be shown.

The Census Bureau stores primary and alternate road names, but only primary road names are used to label the roads on these maps.

Key to Adjacent Sheets

	1	2

Sheet Location within Entity

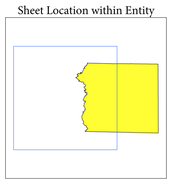

Sheet 1 of 2 PARENT sheets
Total Sheets: 4 (Index 1; Parent 2; Inset 1)

NAME: Mascoutah township (47436)
ENTITY TYPE: Minor Civil Division
ST: Illinois (17)
CO: St. Clair (163)

INDEX OR PARENT SHEET #: 001
INSET SHEET #: 000000

2020 MCD REF MAP (PARENT)

5370317163474360010000 00

United States Census Bureau

GOVERNMENTAL UNIT REFERENCE MAP (2020): Mascoutah township, IL

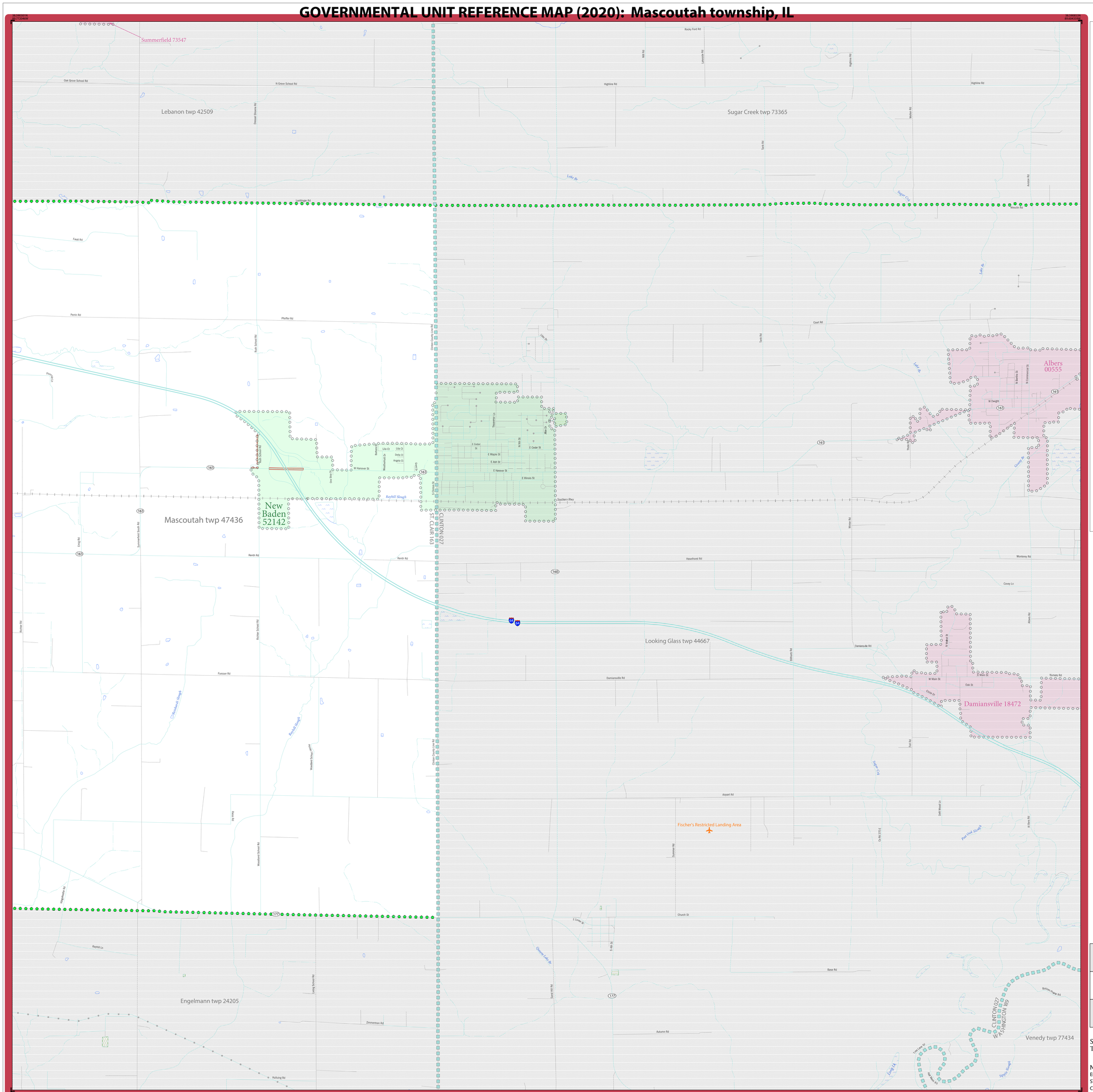
Summerfield 73547
Lebanon twp 42509
Sugar Creek twp 73365
Mascoutah twp 47436
New Baden 52142
Looking Glass twp 44667
Damiansville 18472
Albers 00555
Fischer's Restricted Landing Area
Engelmann twp 24205
Venedy twp 77434
CLINTON 027
ST CLAIR 163
WASHINGTON 189
Lake St
Highline Rd
Rayhill Slough
Southern Rlwy
Hasselhorst Rd
Damiansville Rd
Airport Rd
Church St
Base Rd
Autumn Rd
Court Rd
Main St
Monterey Rd
Covey Ln
Hulsing Rd
Zimmerman Rd
Rayhill Ln
Funsser Rd
Pfeffer Rd
Penn Rd
Finke Rd
Lentinger Rd
Oak Grove School Rd
N Grove School Rd
Rocky Ford Rd
Mill Rd
Lawrence Rd
Highline Rd
Austin Rd
Weisen Rd
Court Rd
Lake Rd
Main St
Nursery Rd
Allison Rd
Ellison Rd
Jud Rd
Summer Rd
Church St
Base Rd
Autumn Rd
Bottom Prairie Rd
Twin Bow Dr
Mel Moore Dr
Long Lk
Nipp Slough
Cypress Lake Dr
Sweet Hill Rd
E Cooley St
E Main St
Richter School Rd
Woodland School Rd
Tiffenholz Rd
Long Schoolr Rd
Zimmerman Rd
Hulsing Rd
Rayhill Ln
Funsser Rd
Chickenhouse Slough
Rayhill Slough
Woodland School Rd
Big Timber
Tiffenholz Rd
Dixon County Line Rd
Clinton County Line Rd
Summerfield Sparta Rd
Erick Rd
Rieth Rd
Rieth Rd
Bluff School Rd
Dixon School Rd
Dixon Rd
Finke Rd
Penn Rd
Pfeffer Rd
Lentinger Rd
Oak Grove Rd
Rayhill Slough
Lake Cr
Angelia Cr
Delta Cr
Westbrook Cr
Rebecca
Lake Cr
Tumbling Cr
Piney Cr
Mt. Boker
Cedar Dr
Oak Dr
Maple St
Ash St
Hanover St
Illinois St
Cedar St
Main St
Dwight
Commercial St
Business St
Cedar St
Tumbling Cr
Piney Cr
Pine Chief Slough
Pine Chief Slough
Cypress Dr
Oak St
Main St
Nursery Rd
Allison Rd
Jud Rd
Summer Rd
Ch Rd 1570 E
Cleft Wood Ln
Allison Rd
Base Rd
Bottom Prairie Rd
Twin Bow Dr
Mel Moore Dr
Long Lk
Nipp Slough
Cypress Lake Dr
Sweet Hill Rd
E Cooley St
E Main St
Church St
Airport Rd
Damiansville Rd
Hasselhorst Rd
Monterey Rd
Covey Ln
Hulsing Rd
Zimmerman Rd
Rayhill Ln
Funsser Rd
Richter School Rd
Woodland School Rd
Tiffenholz Rd
Long Schoolr Rd
Dixon County Line Rd
Clinton County Line Rd
Summerfield Sparta Rd
Erick Rd
Rieth Rd
Rieth Rd
Bluff School Rd
Dixon School Rd
Dixon Rd
Finke Rd
Penn Rd
Pfeffer Rd
Lentinger Rd
Oak Grove School Rd
N Grove School Rd
Rocky Ford Rd
Mill Rd
Lawrence Rd
Highline Rd
Austin Rd
Weisen Rd
Court Rd
Lake Rd
Main St
Nursery Rd
Allison Rd
Ell

GOVERNMENTAL UNIT REFERENCE MAP (2020): Mascoutah township, IL

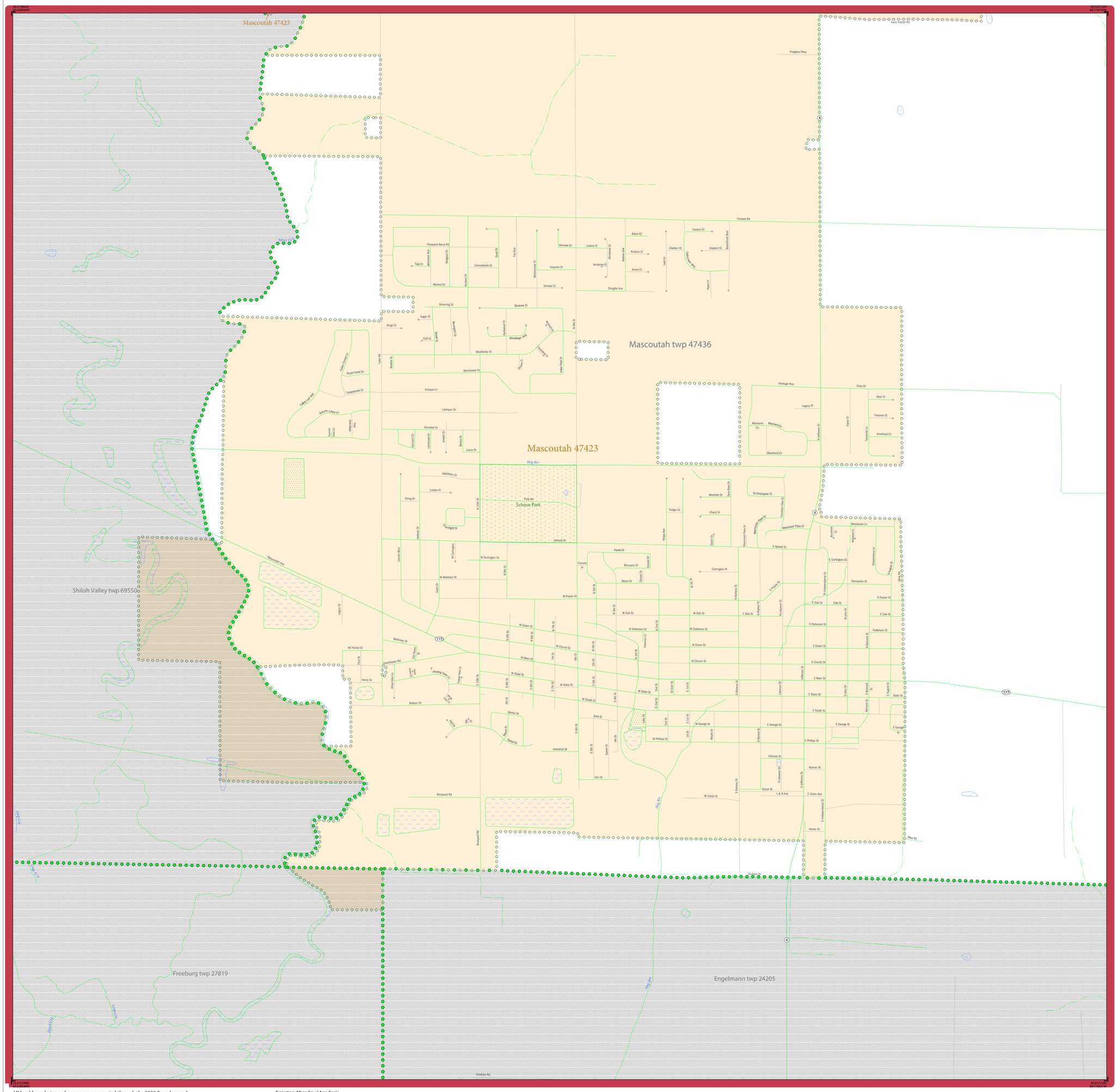
Mascoutah 47423
Mascoutah twp 47436
Mascoutah 47423
Scheve Park
Shiloh Valley twp 69550
Freeburg twp 27819
Engelmann twp 24205
Hog Riv
Farm Tractor Rd
Progress Pkwy
Fuesser Rd
Pleasant Bend Rd
Mallard Dr
Cenwoback Dr
Quail Pt
Fox Run
Mississippi St
Illinwek Dr
Lorene Pl
Iroquois Dr
Seneca Ct
Douglas Ave
Woodridge Ct
Brookstone Dr
Nathan Ave
Adam Ct
Kristina Ct
Aaron Ct
Lael Ln
Citation Ct
Cessna Ct
Citation Ct
Beechcraft Blvd
Piper Ln
Browning St
Quapaw Ct
Rugar Ct
Kings Ct
Colt Ct
Brandt St
Brandt Dr
Kickapoo St
Winnebago St
Weatherly St
Winchester St
Chippewa Ct
Chippewa Dr
Huron Ct
Huron Dr
Arlington Dr
N 4th St
Lane Rd
Bluffs St
Fallen Timber Ln
Royal Forest Dr
Timberbrook Dr
Falling Leaf Blvd
Autumn Lakes Ln
Antique Ln
Larkspur Dr
Perrottet Dr
Concord Cir
Lynbrook Dr
Joseph St
Bence Dr
Laura Dr
Hickory Dr
Linden Pl
Elling Dr
N 10th St
Park Rd
Harnett St
Jackson St
Lincoln Blvd
Good Dr
W Corrington St
W Madison St
Legion Dr
Mississippi Riv
McKinley St
Mc Kinley St
Pond St
Henry St
Greenbriar Rd
Aspen Glen Ln
Windsor Oaks Ct
Bottom St
Mortar St
Industrial St
Brickyard Rd
Grodeon Rd
Mike Rd
Dugan St
Impala Dr
Biscayne Dr
Belair Dr
Chevelle Dr
Corrington Pl
Yeager Dr
Cheryl Dr
Michelle Dr
Dove Brae Dr
St Christopher Ct
Knapp Ave
Glenn Dr
Mississippi Pkwy Dr
Mississippi Pkwy
Mississippi Pkwy Dr
Mississippi Pkwy Ct
Mississippi Pkwy Dr
Mississippi Pkwy Ct
Mississippi Pkwy Dr
Mississippi Pkwy Ct