GOVERNMENTAL UNIT REFERENCE MAP (2020): Washington township, IL

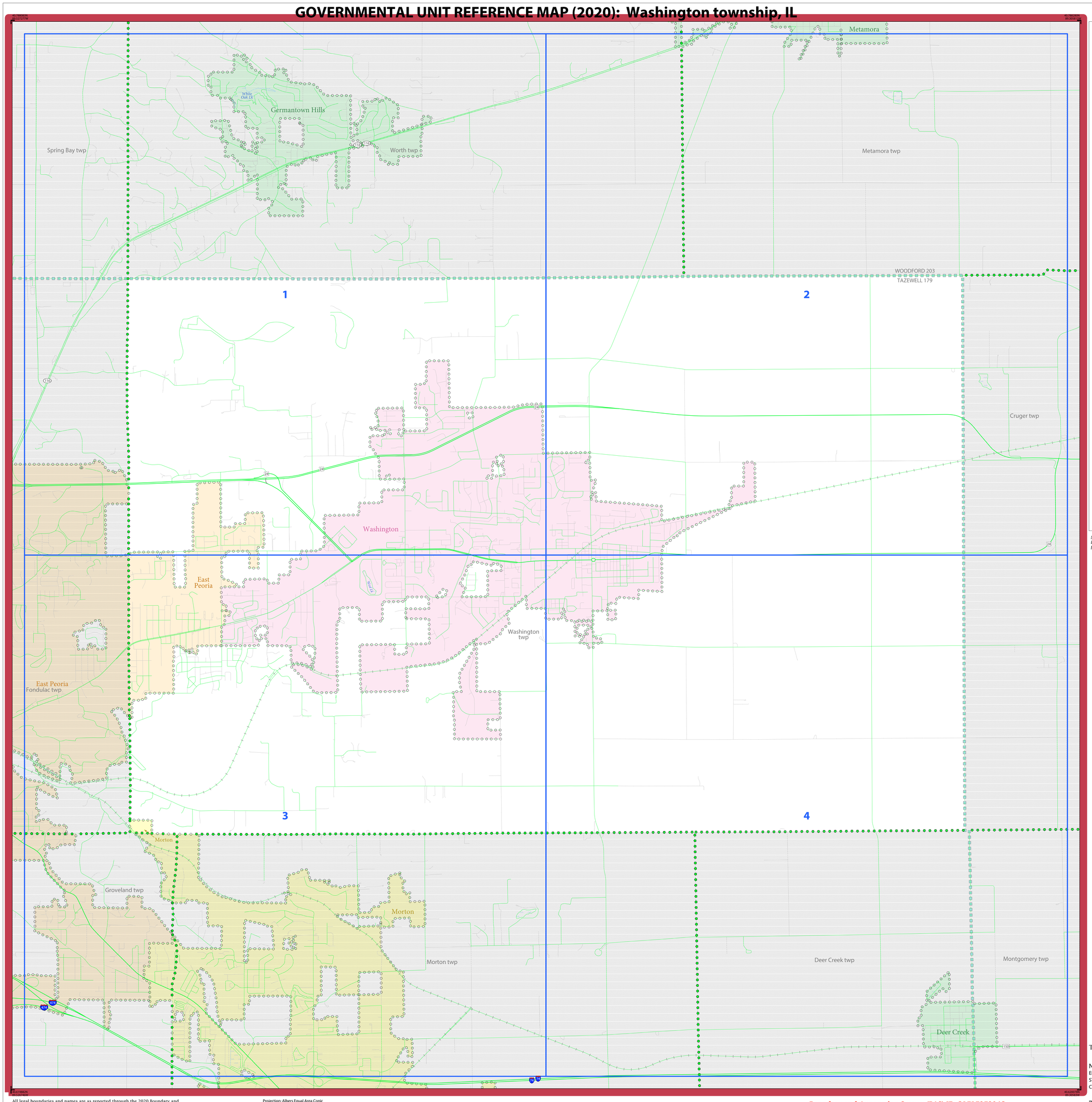

LEGEND

SYMBOL DESCRIPTION	SYMBOL	LABEL STYLE
Federal American Indian Reservation		L'ANSE RESERVATION (TA 1880)
Off-Reservation Trust Land		T1880
American Indian Tribal Subdivision		SHONTO (620)
Alaska Native Regional Corporation (ANRC)		*NANA ANRC 52120*
State (or statistically equivalent entity)		NEW YORK 36
County (or statistically equivalent entity)		ERIE 029
Minor Civil Division (MCD)[1]		Lee town 41460
Census County Division (CCD)[2]		*Jemez CCD 91650*
Consolidated City		MILFORD 47500
Incorporated Place[3]		Davis 18100
Census Designated Place (CDP)[2]		*Cochiti 16560*

DESCRIPTION	SYMBOL
Interstate	5
U.S. Highway	2
State Highway	4
Other Road	Marsh Ln
Cul-de-sac	
Circle	
Geographic Offset or Corridor	
4WD Trail, Stairway, Alley, Walkway, or Ferry	
Railroad	Southern RR
Pipeline or Power Line	
Ridge or Fence	
Property Line or Nonvisible Boundary	
Perennial Stream	Tumbling Cr
Intermittent Stream	Piney Cr
Mountain Peak or Hill	Mt. Baker

DESCRIPTION	SYMBOL
Water Body	Pleasant Lake
Swamp or Marsh	Okefenokee Swamp
Glacier	Bering Glacier
Airport, Airfield, or Helicopter Landing Pad	Donald Airport
College or University	Coll/Univ
Military	Fort Belvoir
Prison or Juvenile Detention Center	P/JDC
Cemetery	Powell Cmtry
Golf Course	Pinehurst GlfCrs
National Park or Forest	Yosemite NP
Other Park	St Francis Park
Outside Subject Area	
Inset Area	A1

Where state, county, and/or MCD/CCD boundaries coincide, the map shows the boundary symbol for only the highest-ranking of these boundaries. Where American Indian reservation and American Indian tribal subdivision boundaries coincide, the map shows only the American Indian reservation boundaries.

Entity names are followed by either their FIPS code or census code; parentheses indicate a census code.

1 'MCD*' indicates a false MCD. These are for Census Bureau use only.

2 The CCD and CDP boundaries represent statistical entities only and are not updated through the BAS.

3 Incorporated place name color corresponds to the incorporated place fill color.

Due to space limitations, some road names, along with other feature and geography names on the map, may not be shown.

The Census Bureau stores primary and alternate road names, but only primary road names are used to label the roads on these maps.

Note: This index map sheet provides the map sheet configuration in relation to the subject entity. Due to scale limitations, map content may be simplified. Refer to parent and/or inset map sheets for detailed map content.

Total Sheets: 5 (Index 1; Parent 4; Inset 0)

NAME: Washington township (79046)
ENTITY TYPE: Minor Civil Division
ST: Illinois (17)
CO: Tazewell (179)

INDEX OR PARENT SHEET #: 000
INSET SHEET #: 000000

2020 MCD REF MAP (INDEX)

5370317179790460000000000

All legal boundaries and names are as reported through the 2020 Boundary and Annexation Survey (BAS) and Boundary Validation Program (BVP). The boundaries shown on this map are for Census Bureau statistical data collection and tabulation purposes only; their depiction and designation for statistical purposes does not constitute a determination of jurisdictional authority or rights of ownership or entitlement.

Data Source: U.S. Census Bureau's MAF/TIGER database (TAB20), November 2020
Created by Geography Division: December 11, 2020

U.S. DEPARTMENT OF COMMERCE U.S. Census Bureau

Projection: Albers Equal Area Conic
Datum: NAD 83
Spheroid: GRS 80
1st Standard Parallel: 37 53 35
2nd Standard Parallel: 41 35 07
Central Meridian: -89 18 43
Latitude of Projection's Origin: 36 58 12
False Easting: 0
False Northing: 0

0 0.7 1.4 2.1 2.8 3.5 Kilometers
0 0.5 1 1.5 2 2.5 Miles
The plotted map scale is 1:25,588

N W E S

Boundary and Annexation Survey (BAS) ID: 31717979046
BAS Submission Deadline: March 1, 2021

PDF versions of the BAS maps are available at: www.census.gov/programs-surveys/bas/geographies.html

For more information, or to request additional maps, please email geo.bas@census.gov, call 1-800-972-5651, or visit www.census.gov/programs-surveys/bas.html.

United States Census Bureau

GOVERNMENTAL UNIT REFERENCE MAP (2020): Washington township, IL

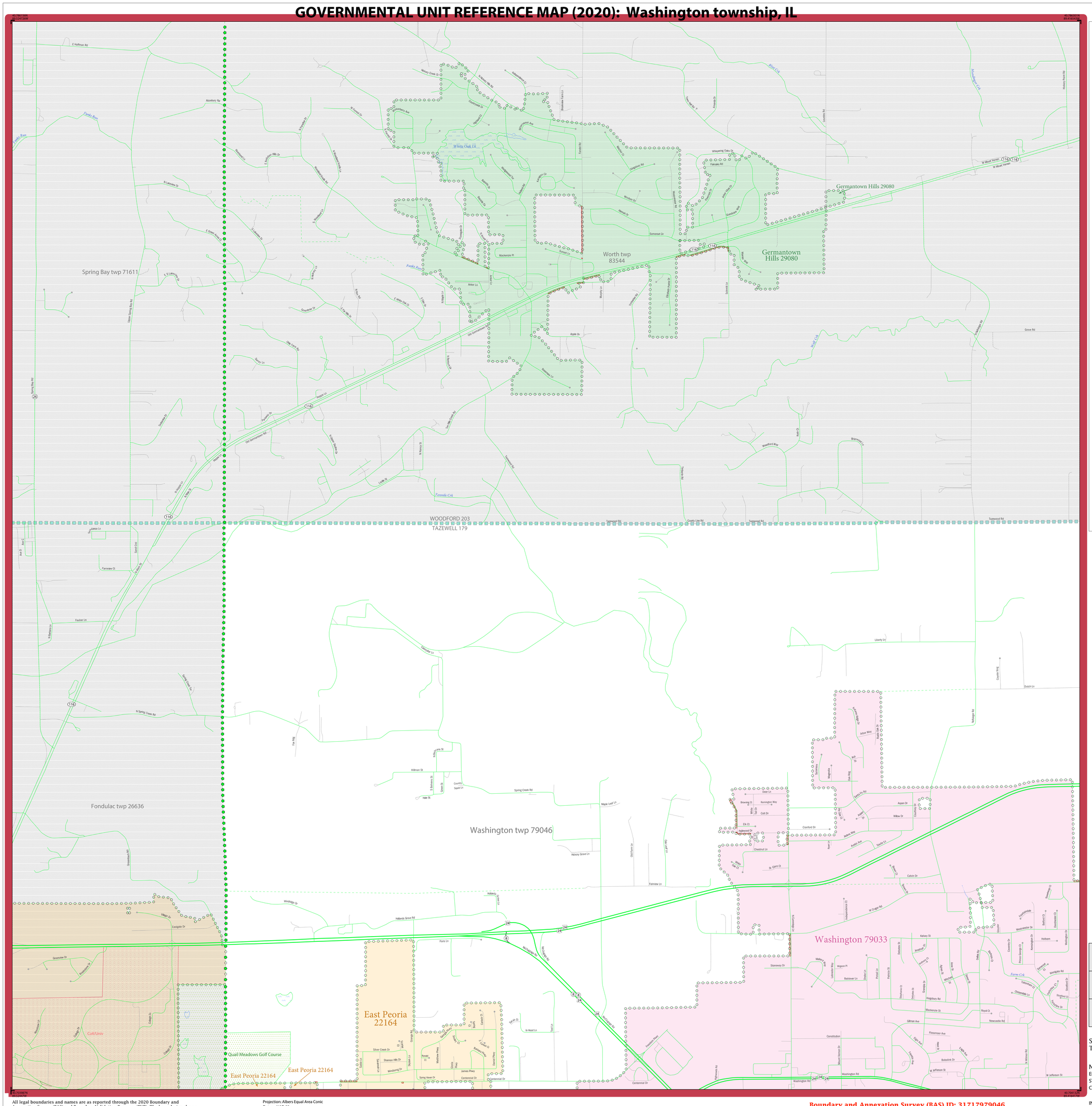
Spring Bay twp 71611
Fondulac twp 26636
Washington twp 79046
Worth twp 83544
Germantown Hills 29080
Germantown Hills 29080
Washington 79033
East Peoria 22164
East Peoria 22164
East Peoria 22164
Quail Meadows Golf Course
Coll/Univ
WOODFORD 203
TAZEWELL 179
White Oak Lk
Farmington Cr
Farm Crk
Farmville Crk
Mud Crk
Blue Crk
Funks Run
Lake Run
Funks Run
Tazewood Rd
County Line Rd
Tazewood Rd
Tazewood Rd
Washington Rd
Washington Rd
Centennial Dr
Centennial Dr
Grove Rd
Dutch Ln
Liberty Ln
Fairview Ln
Holiday Grove Rd
Windridge Dr
Hickory Grove Ln
Spring Creek Rd
N Spring Creek Rd
Hillman St
Hale St
Country Square Ln
Maple Leaf Ln
Old Farm Ln
Old Farm Ln
Paris Ln
MACKINAW RD
McCluggage Rd
McCluggage Rd
Eastgate Dr
Greenview Dr
Meadowview Dr
College Dr
Cedar Dr
Eastside Dr
Greenbriar Rd
Feaber Ln
S Bittners Dr
Spring Creek Rd
Spring Bay Rd
Spring Bay Rd
Sterling Rd
Sterling Rd
Hoffman Rd
Akenbury Ave
Hickory Point Rd
Washington Rd
Kelsey St
Mckenzie St
Gillman Ave
Flossmoor Ave
Bobolink Dr
W Jefferson St
Constitution
Mount Vernon Dr
Newcastle Rd
Royal Ct
Holbom
Holiday Rd
Dutch Ln
Dustin Rd
Dwight Rd
Dwight Rd
Eastside Dr
Greenbriar

GOVERNMENTAL UNIT REFERENCE MAP (2020): Washington township, IL

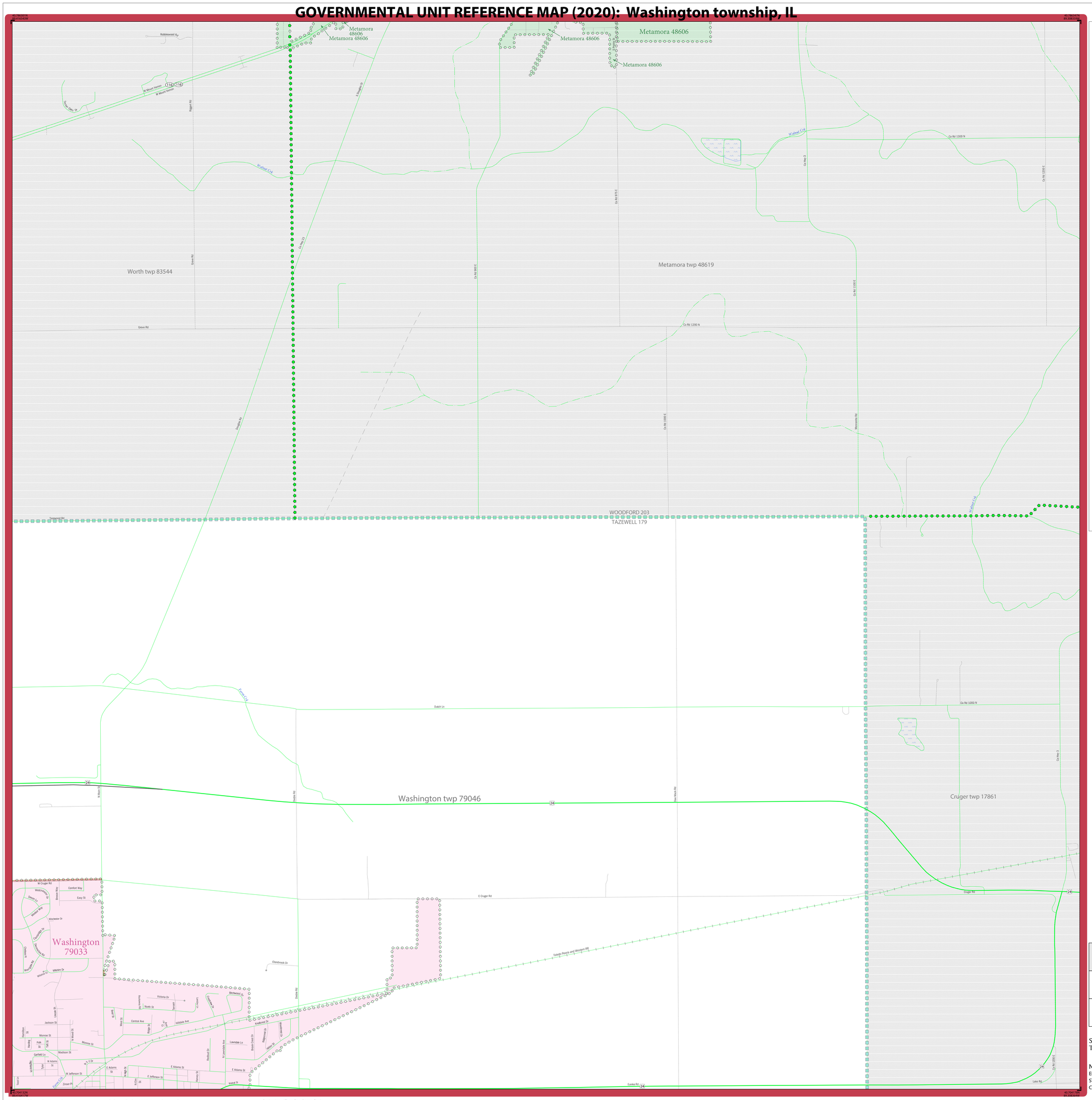

LEGEND

SYMBOL DESCRIPTION	SYMBOL	LABEL STYLE
Federal American Indian Reservation		L'ANSE RESERVATION (TA 1880)
Off-Reservation Trust Land		T1880
American Indian Tribal Subdivision		SHONTO (620)
Alaska Native Regional Corporation (ANRC)		*NANA ANRC 52120*
State (or statistically equivalent entity)		NEW YORK 36
County (or statistically equivalent entity)		ERIE 029
Minor Civil Division (MCD)[1]		Lee town 41460
Census County Division (CCD)[2]		*Jemez CCD 91650*
Consolidated City		MILFORD 47500
Incorporated Place[3]		Davis 18100
Census Designated Place (CDP)[2]		*Cochiti 16560*

DESCRIPTION	SYMBOL	DESCRIPTION	SYMBOL
Interstate	5	Water Body	*Pleasant Lake*
U.S. Highway	2	Swamp or Marsh	*Okefenokee Swamp*
State Highway	4	Glacier	*Bering Glacier*
Other Road	Marsh Ln	Airport, Airfield, or Helicopter Landing Pad	Dönärd Airfoyh
Cul-de-sac		College or University	Coll/Univ
Circle		Military	Fort Belvoir
Geographic Offset or Corridor		Prison or Juvenile Detention Center	P/JDC
4WD Trail, Stairway, Alley, Walkway, or Ferry		Cemetery	Powell Cmtry
Railroad	Southern RR	Golf Course	Pinehurst GlfCrs
Pipeline or Power Line		National Park or Forest	Yosemite NP
Ridge or Fence		Other Park	St Francis Park
Property Line or Nonvisible Boundary		Outside Subject Area	
Perennial Stream	*Tumbling Cr*	Inset Area	A1
Intermittent Stream	*Piney Cr*		
Mountain Peak or Hill	*Mt. Baker*		

Where state, county, and/or MCD/CCD boundaries coincide, the map shows the boundary symbol for only the highest-ranking of these boundaries. Where American Indian reservation and American Indian tribal subdivision boundaries coincide, the map shows only the American Indian reservation boundaries.

Entity names are followed by either their FIPS code or census code; parentheses indicate a census code.

1 'MCD" indicates a false MCD. These are for Census Bureau use only.

2 The CCD and CDP boundaries represent statistical entities only and are not updated through the BAS.

3 Incorporated place name color corresponds to the incorporated place fill color.

Due to space limitations, some road names, along with other feature and geography names on the map, may not be shown.

The Census Bureau stores primary and alternate road names, but only primary road names are used to label the roads on these maps.

Key to Adjacent Sheets

1	2	
3	4	

Sheet Location within Entity

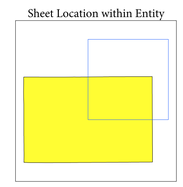

Sheet 2 of 4 PARENT sheets
Total Sheets: 5 (Index 1; Parent 4; Inset 0)

NAME: Washington township (79046)
ENTITY TYPE: Minor Civil Division
ST: Illinois (17)
CO: Tazewell (179)

INDEX OR PARENT SHEET #: 002
INSET SHEET #: 000000

2020 MCD REF MAP (PARENT)

5370317179790460020000 00

All legal boundaries and names are as reported through the 2020 Boundary and Annexation Survey (BAS) and Boundary Validation Program (BVP). The boundaries shown on this map are for Census Bureau statistical data collection and tabulation purposes only; their depiction and designation for statistical purposes does not constitute a determination of jurisdictional authority or rights of ownership or entitlement.

Data Source: U.S. Census Bureau's MAF/TIGER database (TAB20), November 2020
Created by Geography Division: December 11, 2020

U.S. DEPARTMENT OF COMMERCE U.S. Census Bureau

Projection: Albers Equal Area Conic
Datum: NAD 83
Spheroid: GRS 80
1st Standard Parallel: 37 53 35
2nd Standard Parallel: 41 35 07
Central Meridian: -89 18 43
Latitude of Projection's Origin: 36 58 12
False Easting: 0
False Northing: 0

0 0.3 0.6 0.9 1.2 1.5 Kilometers
0 0.2 0.4 0.6 0.8 1 Miles
The plotted map scale is 1:12,500

N W E S

Boundary and Annexation Survey (BAS) ID: 31717979046
BAS Submission Deadline: March 1, 2021

PDF versions of the BAS maps are available at:
www.census.gov/programs-surveys/bas/geographies.html

For more information, or to request additional maps, please email geo.bas@census.gov, call 1-800-972-5651, or visit www.census.gov/programs-surveys/bas.html.

GOVERNMENTAL UNIT REFERENCE MAP (2020): Washington township, IL

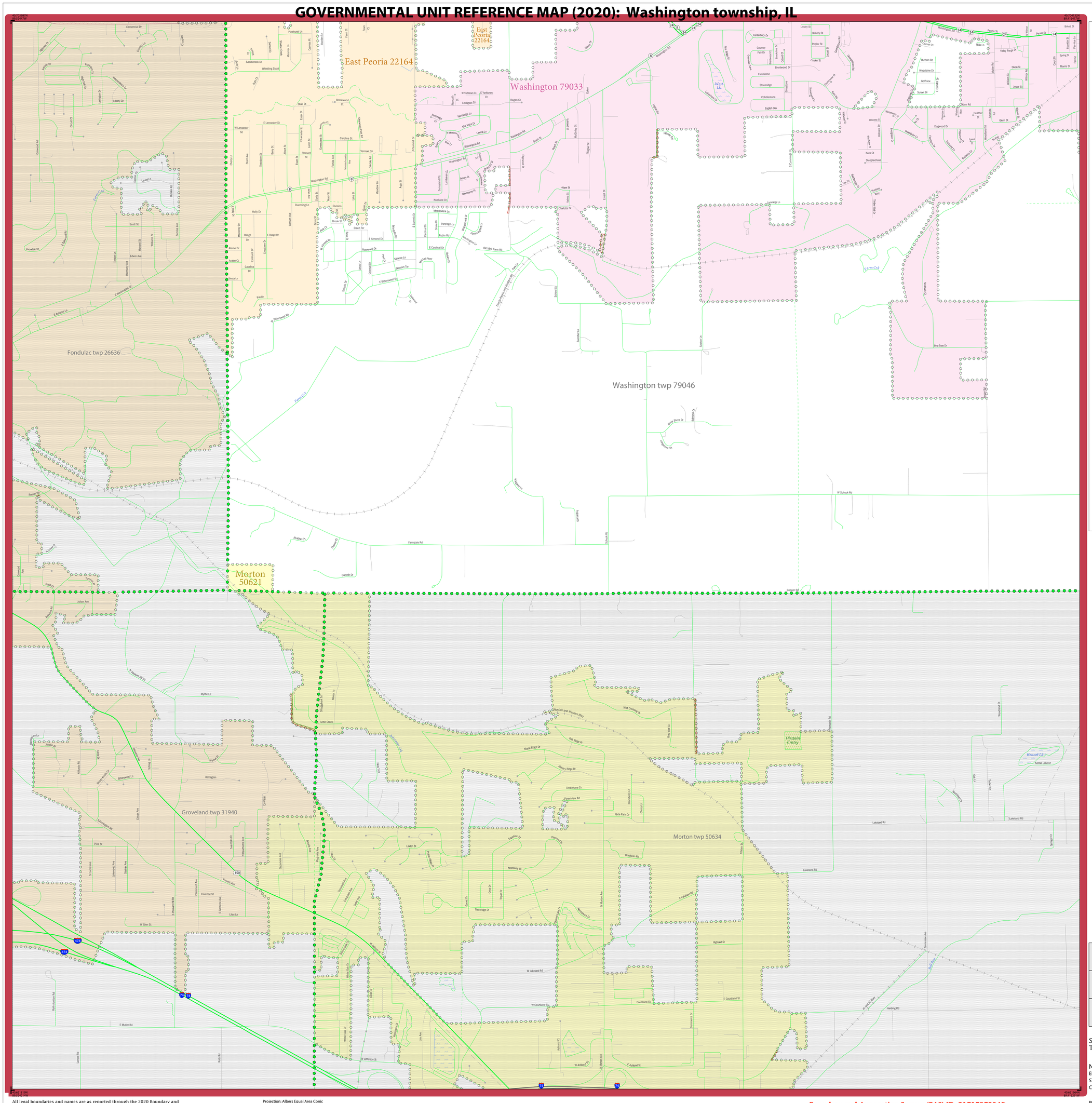
East Peoria 22164
Washington 79033
Fondulac twp 26636
Washington twp 79046
Morton 50621
Groveland twp 31940
Morton twp 50634
Hirstein Cmtry
West Lk
Kennel Lk
Farm Cr
Tumbling Cr
Piney Cr
Farmdale Rd
W Schuck Rd
Washington Rd
Pine Tree Dr
Courtland St
Lakeland Rd
Highland St
Handing Rd
Dogwood Dr
Sunset Dr
Fieldstone
Stonebridge
Cobblestone
English Oak
Greenwood Dr
Brentwood Dr
Oakleaf Ct
Country Fair Dr
Canterbury Dr
Hickory St
Poplar St
Linden St
Willo Ln
Valley Forge Dr
Deon St
Jesse St
Morris St
Spring St
Birkett Ct
Emerson St
Brighton Ln
Kara Ct
Steeplechase
Hillcrest Ct
Westwood Ln
Heather Ct
Glenn St
Woodland St
Acacia Ct
Walker Rd
Willow Rd
Wilson St
Grant St
Fox St
Hickory St
Hoge St
Charlotte St
Emest St
Wagner St
Walnut St
Sears St
Lincoln St
McGinnis St
Ragan Ct
Lexington Dr
Northridge Ln
Mar Vista Dr
Lindall Ln
Knollaire Dr
Hawthorne Pl
Beaver Ct
Sandpiper Dr
Lynthwood Dr
Mockbeare Ln
Partridge Ln
Robin Rd
Old Mike Farms Rd
Wildwood Dr
Hunter Ln
Cardinal Dr
Rosewood Dr
Meadow Ln
Mission Tor
Mistral Pkwy
E Bittersweet St
Bittersweet Rd
Dawn Tor
E Almond Dr
Brook St
Holly Dr
Division
Duenning Ln
Mary St
Lake St
Meadow Ln
Kaga St
Sunset Ln
Sunset Dr
Sunset Ln
Zumbehr Ln
Schuck Rd
Jacobs Ln
Cornell Dr
Alkatraz Ct
Dunn Ct
Cottle Shore Dr
Bakkenor Ct
Hampshire Dr
Pleasant Ridge Rd
Julian Ave
Myrtle Ln
Turtle Creek
Chicago and Western Hwy
Maple Ridge Dr
Oak Ridge Pl
Wolf Crossing Dr
Hickory Ridge Dr
Timberlane Dr
Greenview Rd
Hyde Park Dr
Cherry Ln
Linden St
Walnut Ln
Stoneway Dr
Thoroughbred Dr
Highland St
E Lakeland Rd
W Lakeland Rd
W Courtland St
E Courtland St
E Ashland St
W Ashland St
W Jefferson St
E Muller Rd
Barrington
Florence St
Lilac Ln
W Glen St
Pine St
Lincoln Ave
Sunset Ave
Sycamore Ave
Walnut Ave
Cedar Ave
Elm Ave
Oak Ave
Maple Ave
Spring St
Broadway St
Lincoln St
Washington St
Peoria St
Birkett Ct
Spring St
Morris St
Kelly Ln
Sunset Dr
Sunset Ln
Zumbehr Ln
Schuck Rd
Jacobs Ln
Cornell Dr
Alkatraz Ct
Dunn Ct
Farmdale Rd

GOVERNMENTAL UNIT REFERENCE MAP (2020): Washington township, IL

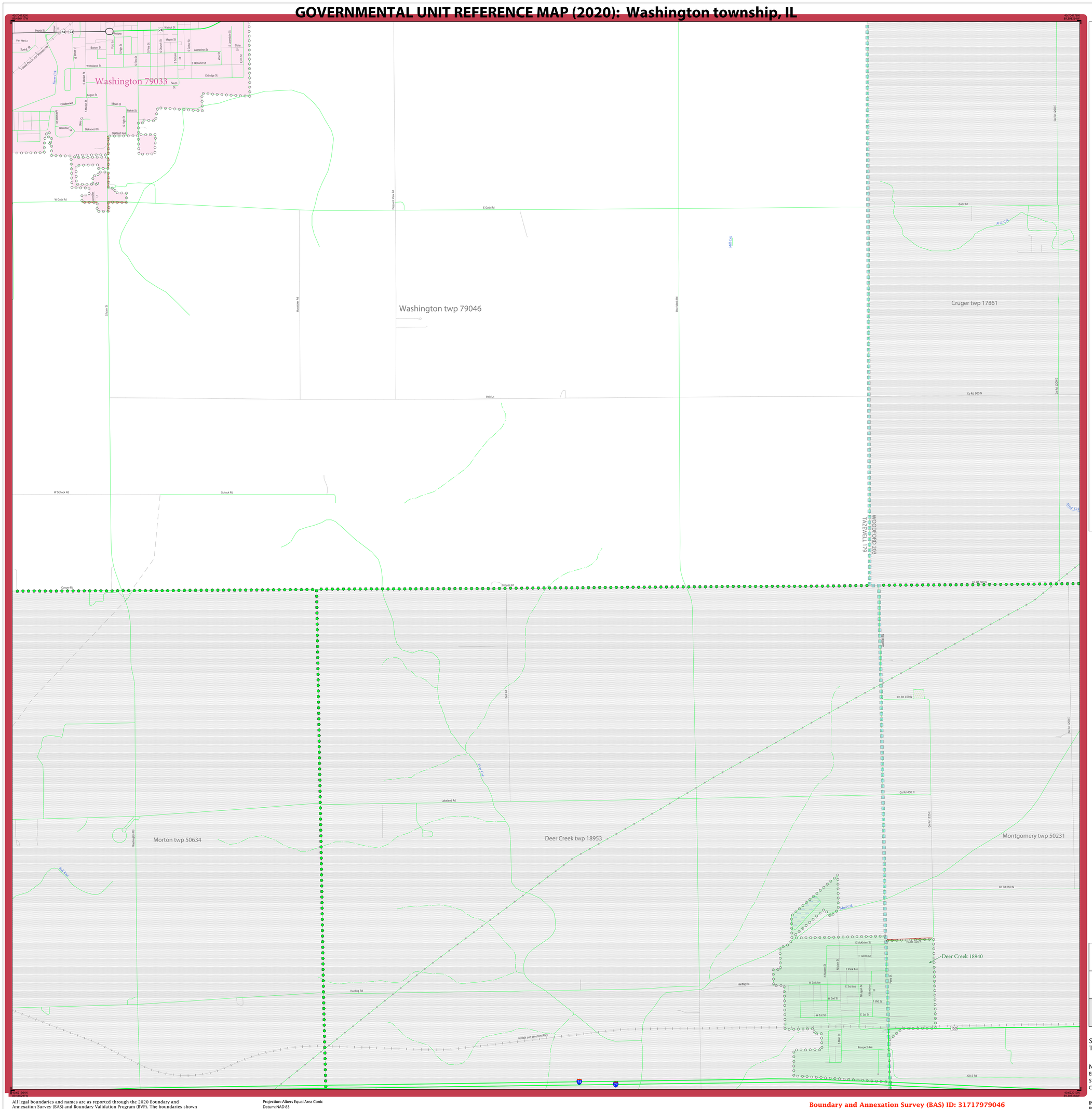

LEGEND

SYMBOL DESCRIPTION	SYMBOL	LABEL STYLE
Federal American Indian Reservation		L'ANSE RESERVATION (TA 1880)
Off-Reservation Trust Land		T1880
American Indian Tribal Subdivision		SHONTO (620)
Alaska Native Regional Corporation (ANRC)		*NANA ANRC 52120*
State (or statistically equivalent entity)		NEW YORK 36
County (or statistically equivalent entity)		ERIE 029
Minor Civil Division (MCD)[1]		Lee town 41460
Census County Division (CCD)[2]		*Jemez CCD 91650*
Consolidated City		MILFORD 47500
Incorporated Place[3]		Davis 18100
Census Designated Place (CDP)[2]		*Cochiti 16560*

DESCRIPTION	SYMBOL
Interstate	5
U.S. Highway	2
State Highway	4
Other Road	Marsh Ln
Cul-de-sac	
Circle	
Geographic Offset or Corridor	
4WD Trail, Stairway, Alley, Walkway, or Ferry	
Railroad	Southern RR
Pipeline or Power Line	
Ridge or Fence	
Property Line or Nonvisible Boundary	
Perennial Stream	*Tumbling Cr*
Intermittent Stream	*Piney Cr*
Mountain Peak or Hill	*Mt. Baker*

DESCRIPTION	SYMBOL
Water Body	*Pleasant Lake*
Swamp or Marsh	*Okefenokee Swamp*
Glacier	*Bering Glacier*
Airport, Airfield, or Helicopter Landing Pad	Dónard Airfield
College or University	Coll/Univ
Military	Fort Belvoir
Prison or Juvenile Detention Center	P/JDC
Cemetery	Powell Cmtry
Golf Course	Pinehurst GlfCrs
National Park or Forest	Yosemite NP
Other Park	St Francis Park
Outside Subject Area	
Inset Area	A1

Where state, county, and/or MCD/CCD boundaries coincide, the map shows the boundary symbol for only the highest-ranking of these boundaries. Where American Indian reservation and American Indian tribal subdivision boundaries coincide, the map shows only the American Indian reservation boundaries.

Entity names are followed by either their FIPS code or census code; parentheses indicate a census code.

1 'MCD*' indicates a false MCD. These are for Census Bureau use only.

2 The CCD and CDP boundaries represent statistical entities only and are not updated through the BAS.

3 Incorporated place name color corresponds to the incorporated place fill color.

Due to space limitations, some road names, along with other feature and geography names on the map, may not be shown.

The Census Bureau stores primary and alternate road names, but only primary road names are used to label the roads on these maps.

Key to Adjacent Sheets

1	2	
3	4	

Sheet Location within Entity

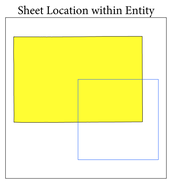

Sheet 4 of 4 PARENT sheets
Total Sheets: 5 (Index 1; Parent 4; Inset 0)

NAME: Washington township (79046)
ENTITY TYPE: Minor Civil Division
ST: Illinois (17)
CO: Tazewell (179)

INDEX OR PARENT SHEET #: 004
INSET SHEET #: 000000

2020 MCD REF MAP (PARENT)

5370317179790460040000 00

All legal boundaries and names are as reported through the 2020 Boundary and Annexation Survey (BAS) and Boundary Validation Program (BVP). The boundaries shown on this map are for Census Bureau statistical data collection and tabulation purposes only; their depiction and designation for statistical purposes does not constitute a determination of jurisdictional authority or rights of ownership or entitlement.

Data Source: U.S. Census Bureau's MAF/TIGER database (TAB20), November 2020
Created by Geography Division: December 11, 2020

U.S. DEPARTMENT OF COMMERCE U.S. Census Bureau

Projection: Albers Equal Area Conic
Datum: NAD 83
Spheroid: GRS 80
1st Standard Parallel: 37 53 35
2nd Standard Parallel: 41 35 07
Central Meridian: -89 18 43
Latitude of Projection's Origin: 36 58 12
False Easting: 0
False Northing: 0

0 0.3 0.6 0.9 1.2 1.5 Kilometers
0 0.2 0.4 0.6 0.8 1 Miles
The plotted map scale is 1:12,500

N W E S

Boundary and Annexation Survey (BAS) ID: 31717979046
BAS Submission Deadline: March 1, 2021

PDF versions of the BAS maps are available at:
www.census.gov/programs-surveys/bas/geographies.html

For more information, or to request additional maps, please email geo.bas@census.gov, call 1-800-972-5651, or visit www.census.gov/programs-surveys/bas.html.

United States Census Bureau