GOVERNMENTAL UNIT REFERENCE MAP (2020): Kosciusko County, IN

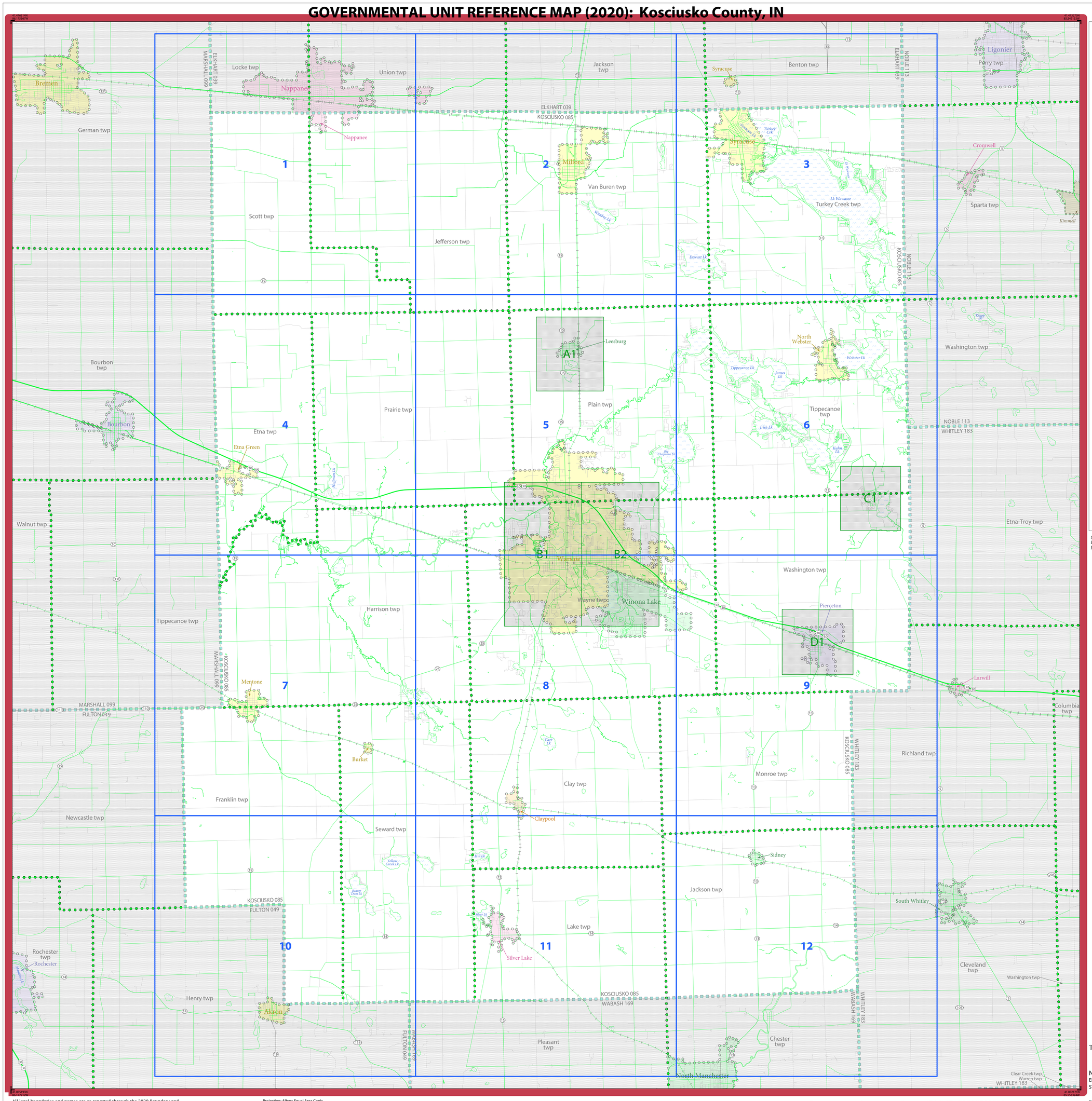

LEGEND

SYMBOL DESCRIPTION	SYMBOL	LABEL STYLE
Federal American Indian Reservation		L'ANSE RESERVATION (TA 1880)
Off-Reservation Trust Land		T1880
American Indian Tribal Subdivision		SHONTO (620)
Alaska Native Regional Corporation (ANRC)		*NANA ANRC 52120*
State (or statistically equivalent entity)		NEW YORK 36
County (or statistically equivalent entity)		ERIE 029
Minor Civil Division (MCD)[1]		Lee town 41460
Census County Division (CCD)[2]		*Jemez CCD 91650*
Consolidated City		MILFORD 47500
Incorporated Place[3]		Davis 18100
Census Designated Place (CDP)[2]		*Cochiti 16560*

DESCRIPTION	SYMBOL
Interstate	
U.S. Highway	
State Highway	
Other Road	Marsh Ln
Cul-de-sac	
Circle	
Geographic Offset or Corridor	
4WD Trail, Stairway, Alley, Walkway, or Ferry	
Railroad	Southern RR
Pipeline or Power Line	
Ridge or Fence	
Property Line or Nonvisible Boundary	
Perennial Stream	Tumbling Cr
Intermittent Stream	Piney Cr
Mountain Peak or Hill	Mt. Baker

DESCRIPTION	SYMBOL
Water Body	Pleasant Lake
Swamp or Marsh	Okefenokee Swamp
Glacier	Bering Glacier
Airport, Airfield, or Heliopter Landing Pad	Dónard Airport
College or University	Coll/Univ
Military	Fort Belvoir
Prison or Juvenile Detention Center	P/JDC
Cemetery	Powell Cmtry
Golf Course	Pinehurst GlfCrs
National Park or Forest	Yosemite NP
Other Park	St Francis Park
Outside Subject Area	
Inset Area	A1

Where state, county, and/or MCD/CCD boundaries coincide, the map shows the boundary symbol for only the highest-ranking of these boundaries. Where American Indian reservation and American Indian tribal subdivision boundaries coincide, the map shows only the American Indian reservation boundaries.

Entity names are followed by either their FIPS code or census code; parentheses indicate a census code.

1 'MCD" indicates a false MCD. These are for Census Bureau use only.

2 The CCD and CDP boundaries represent statistical entities only and are not updated through the BAS.

3 Incorporated place name color corresponds to the incorporated place fill color.

Due to space limitations, some road names, along with other feature and geography names on the map, may not be shown.

The Census Bureau stores primary and alternate road names, but only primary road names are used to label the roads on these maps.

Note: This index map sheet provides the map sheet configuration in relation to the subject entity. Due to scale limitations, map content may be simplified. Refer to parent and/or inset map sheets for detailed map content.

Total Sheets: 18 (Index 1; Parent 12; Inset 5)

NAME: Kosciusko County (085)
ENTITY TYPE: County or statistically equivalent entity
ST: Indiana (18)

INDEX OR PARENT SHEET #: 000
INSET SHEET #: 000000

2020 COUNTY REF MAP (INDEX)

5340218085000000000000

All legal boundaries and names are as reported through the 2020 Boundary and Annexation Survey (BAS) and Boundary Validation Program (BVP). The boundaries shown on this map are for Census Bureau statistical data collection and tabulation purposes only; their depiction and designation for statistical purposes does not constitute a determination of jurisdictional authority or rights of ownership or entitlement.

Data Source: U.S. Census Bureau's MAF/TIGER database (TAB20), November 2020
Created by Geography Division: December 08, 2020

U.S. DEPARTMENT OF COMMERCE U.S. Census Bureau

Projection: Albers Equal Area Conic
Datum: NAD 83
Spheroid: GRS 80
1st Standard Parallel: 38 26 11
2nd Standard Parallel: 41 05 43
Central Meridian: -86 26 28
Latitude of Projection's Origin: 37 46 18
False Easting: 0
False Northing: 0

0 2 4 6 8 10 Kilometers
0 1 2 3 4 5 Miles
The plotted map scale is 1:71,645

N W E S

Boundary and Annexation Survey (BAS) ID: 21808500000
BAS Submission Deadline: March 1, 2021

PDF versions of the BAS maps are available at:
www.census.gov/programs-surveys/bas/geographies.html

For more information, or to request additional maps, please email geo.bas@census.gov, call 1-800-972-5651, or visit www.census.gov/programs-surveys/bas.html.

United States Census Bureau

GOVERNMENTAL UNIT REFERENCE MAP (2020): Kosciusko County, IN

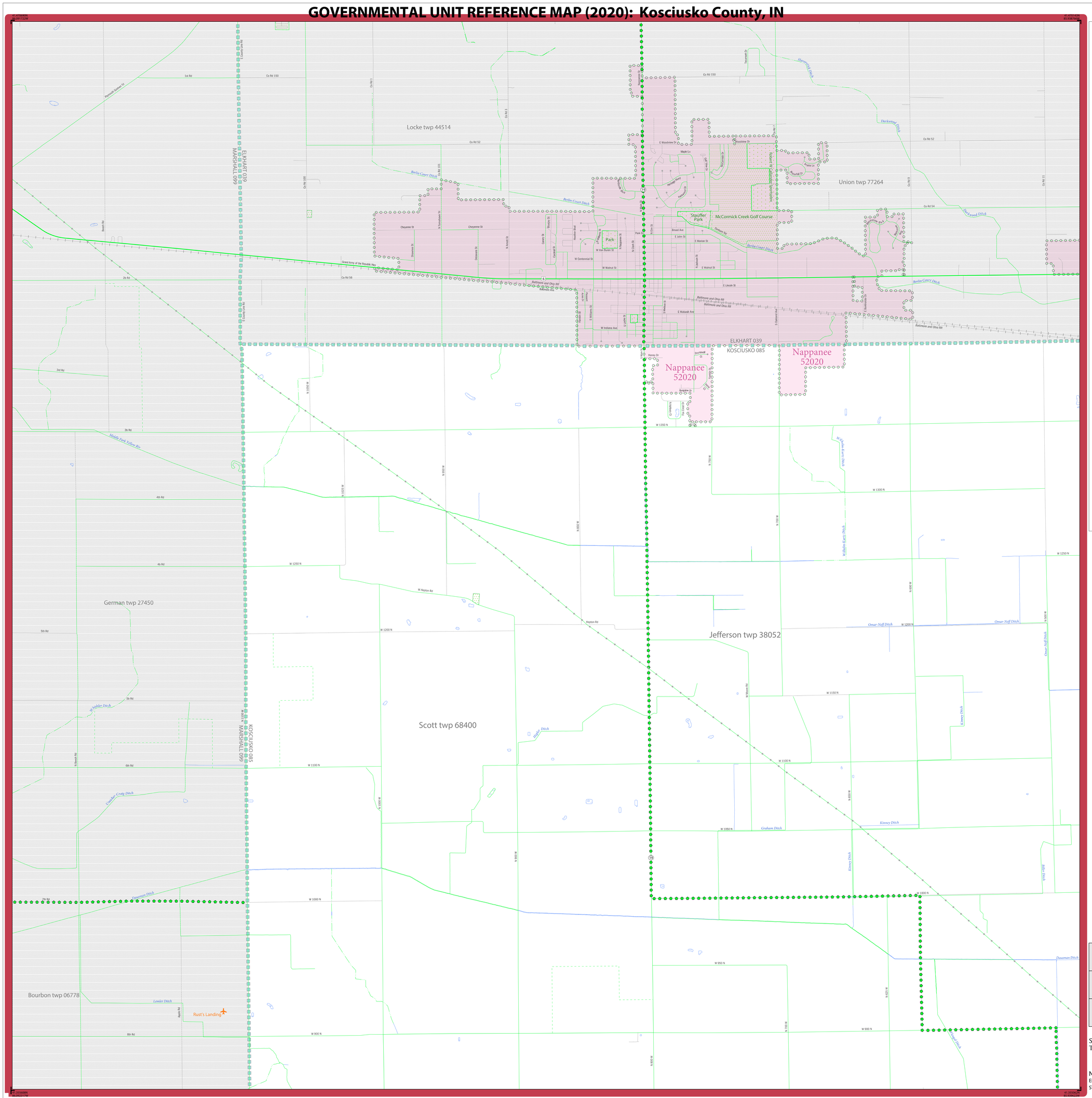

LEGEND

SYMBOL DESCRIPTION	SYMBOL	LABEL STYLE
Federal American Indian Reservation		L'ANSE RESERVATION (TA 1880)
Off-Reservation Trust Land		T1880
American Indian Tribal Subdivision		SHONTO (620)
Alaska Native Regional Corporation (ANRC)		*NANA ANRC 52120*
State (or statistically equivalent entity)		NEW YORK 36
County (or statistically equivalent entity)		ERIE 029
Minor Civil Division (MCD)[1]		Lee town 41460
Census County Division (CCD)[2]		*Jemez CCD 91650*
Consolidated City		MILFORD 47500
Incorporated Place[3]		Davis 18100
Census Designated Place (CDP)[2]		*Cochiti 16560*

DESCRIPTION	SYMBOL	DESCRIPTION	SYMBOL
Interstate	1	Water Body	*Pleasant Lake*
U.S. Highway	2	Swamp or Marsh	*Okefenokee Swamp*
State Highway	4	Glacier	*Bering Glacier*
Other Road	Marsh Ln	Airport, Airfield, or Helicopter Landing Pad	Donald Airport
Cul-de-sac		College or University	Coll/Univ
Circle		Military	Fort Belvoir
Geographic Offset or Corridor		Prison or Juvenile Detention Center	P/JDC
4WD Trail, Stairway, Alley, Walkway, or Ferry		Cemetery	Powell Cmtry
Railroad	Southern RR	Golf Course	Pinehurst GlfCrs
Pipeline or Power Line		National Park or Forest	Yosemite NP
Ridge or Fence		Other Park	St Francis Park
Property Line or Nonvisible Boundary		Outside Subject Area	
Perennial Stream	*Tumbling Cr*	Inset Area	A1
Intermittent Stream	*Piney Cr*		
Mountain Peak or Hill	*Mt. Baker*		

Where state, county, and/or MCD/CCD boundaries coincide, the map shows the boundary symbol for only the highest-ranking of these boundaries. Where American Indian reservation and American Indian tribal subdivision boundaries coincide, the map shows only the American Indian reservation boundaries.

Entity names are followed by either their FIPS code or census code; parentheses indicate a census code.

1 'MCD*' indicates a false MCD. These are for Census Bureau use only.

2 The CCD and CDP boundaries represent statistical entities only and are not updated through the BAS.

3 Incorporated place name color corresponds to the incorporated place fill color.

Due to space limitations, some road names, along with other feature and geography names on the map, may not be shown.

The Census Bureau stores primary and alternate road names, but only primary road names are used to label the roads on these maps.

Key to Adjacent Sheets

	1	2
	4	5

Sheet Location within Entity

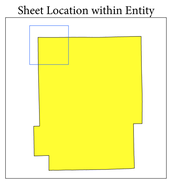

Sheet 1 of 12 PARENT sheets
Total Sheets: 18 (Index 1; Parent 12; Inset 5)

NAME: Kosciusko County (085)
ENTITY TYPE: County or statistically equivalent entity
ST: Indiana (18)

INDEX OR PARENT SHEET #: 001
INSET SHEET #: 000000

2020 COUNTY REF MAP (PARENT)

5340218085000000001000000

All legal boundaries and names are as reported through the 2020 Boundary and Annexation Survey (BAS) and Boundary Validation Program (BVP). The boundaries shown on this map are for Census Bureau statistical data collection and tabulation purposes only; their depiction and designation for statistical purposes does not constitute a determination of jurisdictional authority or rights of ownership or entitlement.

Data Source: U.S. Census Bureau's MAF/TIGER database (TAB20), November 2020
Created by Geography Division: December 08, 2020

U.S. DEPARTMENT OF COMMERCE U.S. Census Bureau

Projection: Albers Equal Area Conic
Datum: NAD 83
Spheroid: GRS 80
1st Standard Parallel: 38 26 11
2nd Standard Parallel: 41 05 43
Central Meridian: -86 26 28
Latitude of Projection's Origin: 37 46 18
False Easting: 0
False Northing: 0

0 0.5 1 1.5 2 2.5 Kilometers
0 0.3 0.6 0.9 1.2 1.5 Miles
The plotted map scale is 1:17,500

N W E S

Boundary and Annexation Survey (BAS) ID: 21808500000
BAS Submission Deadline: March 1, 2021

PDF versions of the BAS maps are available at:
www.census.gov/programs-surveys/bas/geographies.html

For more information, or to request additional maps, please email geo.bas@census.gov, call 1-800-972-5651, or visit www.census.gov/programs-surveys/bas.html.

United States Census Bureau

GOVERNMENTAL UNIT REFERENCE MAP (2020): Kosciusko County, IN

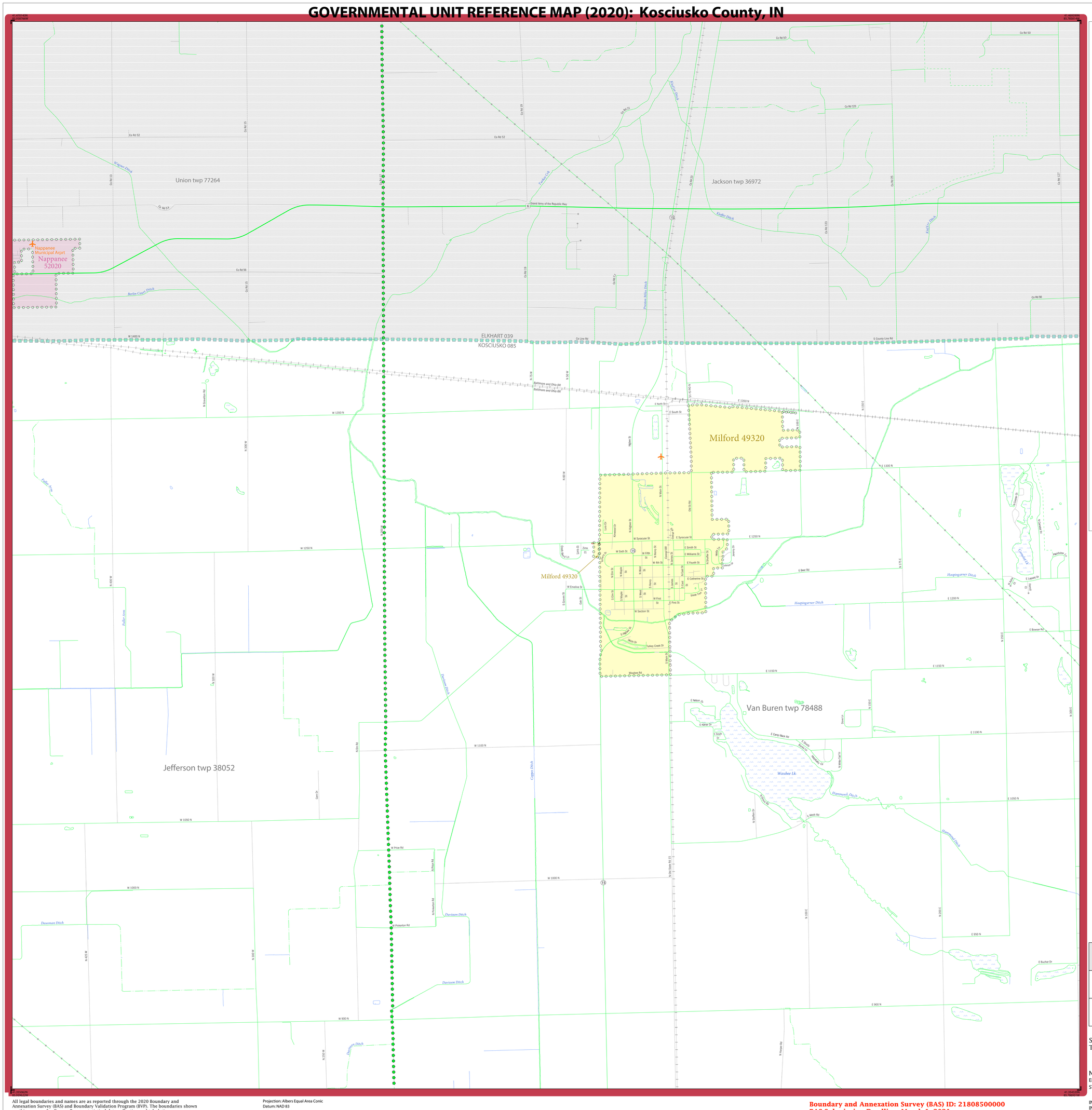

LEGEND

SYMBOL DESCRIPTION	SYMBOL	LABEL STYLE
Federal American Indian Reservation		L'ANSE RESERVATION (TA 1880)
Off-Reservation Trust Land		T1880
American Indian Tribal Subdivision		SHONTO (620)
Alaska Native Regional Corporation (ANRC)		NANA ANRC 52120
State (or statistically equivalent entity)		NEW YORK 36
County (or statistically equivalent entity)		ERIE 029
Minor Civil Division (MCD)[1]		Lee town 41460
Census County Division (CCD)[2]		Jemez CCD 91650
Consolidated City		MILFORD 47500
Incorporated Place[3]		Davis 18100
Census Designated Place (CDP)[2]		Cochiti 16560

DESCRIPTION	SYMBOL
Interstate	5
U.S. Highway	2
State Highway	4
Other Road	Marsh Ln
Cul-de-sac	
Circle	
Geographic Offset or Corridor	
4WD Trail, Stairway, Alley, Walkway, or Ferry	
Railroad	Southern RR
Pipeline or Power Line	
Ridge or Fence	
Property Line or Nonvisible Boundary	
Perennial Stream	Tumbling Cr
Intermittent Stream	Piney Cr
Mountain Peak or Hill	Mt. Boker

DESCRIPTION	SYMBOL
Water Body	Pleasant Lake
Swamp or Marsh	Okefenokee Swamp
Glacier	Bering Glacier
Airport, Airfield, or Helicopter Landing Pad	Dönärd Airfield
College or University	Coll/Univ
Military	Fort Belvoir
Prison or Juvenile Detention Center	P/JDC
Cemetery	Powell Cmtry
Golf Course	Pinehurst GlfCrs
National Park or Forest	Yosemite NP
Other Park	St Francis Park
Outside Subject Area	
Inset Area	A1

Where state, county, and/or MCD/CCD boundaries coincide, the map shows the boundary symbol for only the highest-ranking of these boundaries. Where American Indian reservation and American Indian tribal subdivision boundaries coincide, the map shows only the American Indian reservation boundaries.

Entity names are followed by either their FIPS code or census code; parentheses indicate a census code.

1 'MCD*' indicates a false MCD. These are for Census Bureau use only.

2 The CCD and CDP boundaries represent statistical entities only and are not updated through the BAS.

3 Incorporated place name color corresponds to the incorporated place fill color.

Due to space limitations, some road names, along with other feature and geography names on the map, may not be shown.

The Census Bureau stores primary and alternate road names, but only primary road names are used to label the roads on these maps.

Key to Adjacent Sheets

1	2	3
4	5	6

Sheet Location within Entity

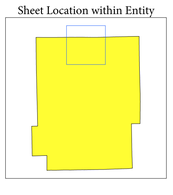

Sheet 2 of 12 PARENT sheets
Total Sheets: 18 (Index 1; Parent 12; Inset 5)

NAME: Kosciusko County (085)
ENTITY TYPE: County or statistically equivalent entity
ST: Indiana (18)

INDEX OR PARENT SHEET #: 002
INSET SHEET #: 000000

2020 COUNTY REF MAP (PARENT)

53402180850000000002000000

All legal boundaries and names are as reported through the 2020 Boundary and Annexation Survey (BAS) and Boundary Validation Program (BVP). The boundaries shown on this map are for Census Bureau statistical data collection and tabulation purposes only; their depiction and designation for statistical purposes does not constitute a determination of jurisdictional authority or rights of ownership or entitlement.

Data Source: U.S. Census Bureau's MAF/TIGER database (TAB20), November 2020
Created by Geography Division: December 08, 2020

U.S. DEPARTMENT OF COMMERCE U.S. Census Bureau

Projection: Albers Equal Area Conic
Datum: NAD 83
Spheroid: GRS 80
1st Standard Parallel: 38 26 11
2nd Standard Parallel: 41 05 43
Central Meridian: -86 26 28
Latitude of Projection's Origin: 37 46 18
False Easting: 0
False Northing: 0

0 0.5 1 1.5 2 2.5 Kilometers
0 0.3 0.6 0.9 1.2 1.5 Miles
The plotted map scale is 1:17,500

N W E S

Boundary and Annexation Survey (BAS) ID: 21808500000
BAS Submission Deadline: March 1, 2021

PDF versions of the BAS maps are available at:
www.census.gov/programs-surveys/bas/geographies.html

For more information, or to request additional maps, please email geo.bas@census.gov, call 1-800-972-5651, or visit www.census.gov/programs-surveys/bas.html.

United States Census Bureau

GOVERNMENTAL UNIT REFERENCE MAP (2020): Kosciusko County, IN

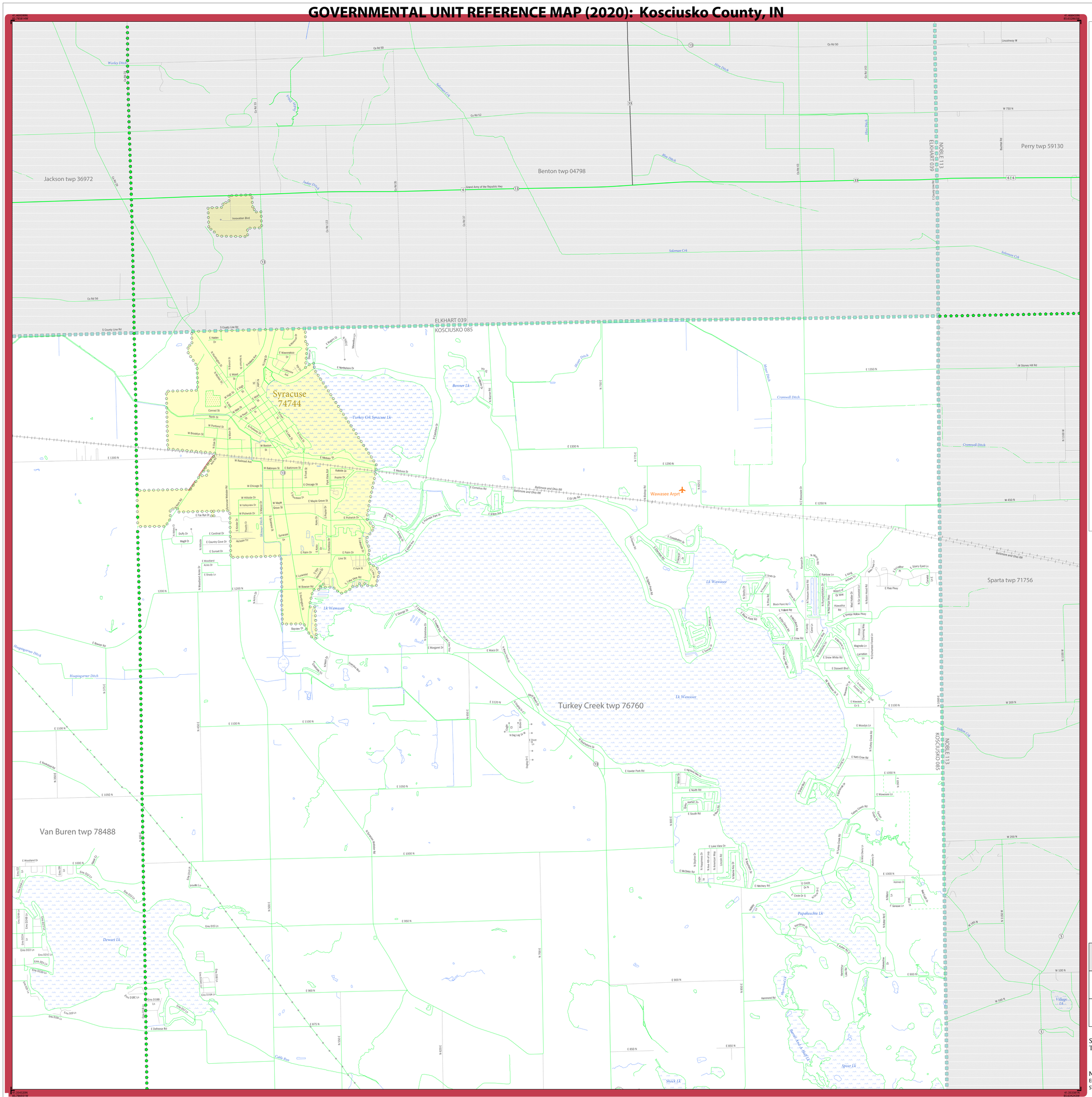
Jackson twp 36972
Benton twp 04798
Perry twp 59130
Turkey Creek twp 76760
Van Buren twp 78488
Sparta twp 71756
ELKHART 039
KOSCIUSKO 085
NOBLE 113
ELKHART 039
NOBLE 113
KOSCIUSKO 085
Syracuse
74744
Wawasee Arprt
Lk Wawasee
Bonner Lk
Turkey Crk Syracuse Lk
Dewart Lk
Pupakeechie Lk
Spear Lk
Shock Lk
Barrett Arch & Hall Lk
Village Lk
Salamon Crk
Blue Ditch
Fire Ditch
Cromwell Ditch
Moyer Ditch
Hoopingarner Ditch
Cable Run
Grand Army of the Republic Hwy
Baltimore and Ohio RR
Co Rd 50
Co Rd 52
Co Rd 56
Co Rd 43
Co Rd 35
Co Rd 27
Co Rd 143
Co Rd 153
Co Rd 29
W 750 N
E 1350 N
E 1300 N
E 1290 N
E 1250 N
W 450 N
E 1200 N
E 1120 N
E 1100 N
E 1050 N
E 1000 N
E 950 N
E 900 N
E 875 N
E 850 N
W 300 N
W 200 N
W 100 N
W 50 N
N 750 E
N 775 E
N 825 E
N 1500 W
N 1100 W
N 375 E
N 500 E
N 600 E
N 700 E
N 1000 E
N 1100 E
N 1200 E
N 1300 E
N 1500 E
N 1000 E
N 1000 W
N 500 E
N 500 W
N 1500 W
Innovation Blvd
S County Line Rd
E Waterfront Dr
E Vawter Park Rd
E Hatchery Rd
E Pike Pkwy
E Waterfront Dr
E Wawasee Ln
E Woodys Ln
E Netti Crow Rd
E Wawasee Ln
E Dowell Blvd
E Snow White Rd
E Crow Rd
E Rainbow Ln
E Smith Dr
E Hawasee Ln
E Lake View Dr
E McCleve Rd
E Hatchery Rd
E Cycle Dr N
E Cycle Dr S
E Hawasee Ln
E Genesee Ln
E Defeese Rd
E Waco Rd
E Blower Rd
E Woodland Dr
E Woodland Acres Dr
E Shady Ln
E Country Cove Dr
E Sunset Dr
E Cardinal Dr
E Palm Dr
E Pickwick Dr
E Maple Grove St
W Maple Grove St
W Chicago St
E Chicago St
W Baltimore St
E Baltimore St
W Boston St
E Medina St
W Hillside Dr
W Valleyview Dr
W Pickwick Dr
E Fox Run Dr
Duffy Dr
Magill Ct
E Lumwood Dr
W Bowser Rd
E Park St
Line St
Bayview Dr
E Lake Sara Rd
E George St
E Clubhouse Dr
E Margaret Dr
E Waco Rd
E Dowell Dr
N Dog Leg Dr W
E Dixie Dr
E Eagle Dr
Dogleg Dr E
Dewart Lk Dr
Emis 024 Ln
Emis 022 Ln
Emis 031C Ln
Emis 028 Ln
Emis 028B Ln
Emis 028A Ln
Emis 028C Ln
Emis 019 Ln
Emis 019A Ln
Emis 019B Ln
Emis 019C Ln
Emis 018B Ln
Emis 018A Ln
Emis 017 Ln
Emis 016 Ln
Emis 015 Ln
Emis 014 Ln
Emis 013 Ln
Emis 012 Ln
Emis 011 Ln
Emis 010 Ln
Emis 009 Ln
Emis 008 Ln
Emis 007 Ln
Emis 006 Ln
Emis 005 Ln
Emis 004 Ln
Emis 003 Ln
Emis 002 Ln
Emis 001 Ln
Emis 014A Ln
Emis 014B Ln
Emis 014C Ln
Emis 014D Ln
Emis 014E Ln
Emis 014F Ln
Emis 014G Ln
Emis 014H Ln
Emis 014I Ln
Emis 014J Ln
Emis 014K Ln
Emis 014L Ln
Emis 014M Ln
Emis 014N Ln
Emis 014O Ln
Emis 014P Ln
Emis 014Q Ln
Emis 014R Ln
Emis 014S Ln
Emis 014T Ln
Emis 014U Ln
Emis 014V Ln
Emis 014W Ln
Emis 014X Ln
Emis 014Y Ln
Emis 014Z Ln
Emis 014AA Ln
Emis 014AB Ln
Emis 014AC Ln
Emis 014AD Ln
Emis 014AE Ln
Emis 014AF Ln
Emis 014AG Ln
Emis 014AH Ln
Emis 014AI Ln
Emis 014AJ Ln
Emis 014AK Ln
Emis 014AL Ln
Emis 014AM Ln
Emis 014AN Ln
Emis 014AO Ln
Emis 014AP Ln
Emis 014AQ Ln
Emis 014AR Ln
Emis 014AS Ln
Emis 014AT Ln
Emis 014AU Ln
Emis 014AV Ln
Emis 014AW Ln
Emis 014AX Ln
Emis 014AY Ln
Emis 014AZ Ln
Emis 014BA Ln
Emis 014BB Ln
Emis 014BC Ln
Emis 014BD Ln
Emis 014BE Ln
Emis 014BF Ln
Emis 014BG Ln
Emis 014BH Ln
Emis 014BI Ln
Emis 014BJ Ln
Emis 014BK Ln
Emis 014BL Ln
Emis 014BM Ln
Emis 014BN Ln
Emis 014BO Ln
Emis 014BP Ln
Emis 014BQ Ln
Emis 014BR Ln
Emis 014BS Ln
Emis 014BT Ln
Emis 014BU Ln
Emis 014BV Ln
Emis 014BW Ln
Emis 014BX Ln
Emis 014BY Ln
Emis 014BZ Ln
Emis 014CA Ln
Emis 014CB Ln
Emis 014CC Ln
Emis 014CD Ln
Emis 014CE Ln
Emis 014CF Ln
Emis 014CG Ln
Emis 014CH Ln
Emis 014CI Ln
Emis 014CJ Ln
Emis 014CK Ln
Emis 014CL Ln
Emis 014CM Ln
Emis 014CN Ln
Emis 014CO Ln
Emis 014CP Ln
Emis 014CQ Ln
Emis 014CR Ln
Emis 014CS Ln
Emis 014CT Ln
Emis 014CU Ln
Emis 014CV Ln
Emis 014CW Ln
Emis 014CX Ln
Emis 014CY Ln
Emis 014CZ Ln
Emis 014DA Ln
Emis 014DB Ln
Emis 014DC Ln
Emis 014DD Ln
Emis 014DE Ln
Emis 014DF Ln
Emis 014DG Ln
Emis 014DH Ln
Emis 014DI Ln
Emis 014DJ Ln
Emis 014DK Ln
Emis 014DL Ln
Emis 014DM Ln
Emis 014DN Ln
Emis 014DO Ln
Emis 014DP Ln
Emis 014DQ Ln
Emis 014DR Ln
Emis 014DS Ln
Emis 014DT Ln
Emis 014DU Ln
Emis 014DV Ln
Emis 014DW Ln
Emis 014DX Ln
Emis 014DY Ln
Emis 014DZ Ln
Emis 014EA Ln
Emis 014EB Ln
Emis 014EC Ln
Emis 014ED Ln
Emis 014EE Ln
Emis 014EF Ln
Emis 014EG Ln
Emis 014EH Ln
Emis 014EI Ln
Emis 014EJ Ln
Emis 014EK Ln
Emis 014EL Ln
Emis 014EM Ln
Emis 014EN Ln
Emis 014EO Ln
Emis 014EP Ln
Emis 014EQ Ln
Emis 014ER Ln
Emis 014ES Ln
Emis 014ET Ln
Emis 014EU Ln
Emis 014EV Ln
Emis 014EW Ln
Emis 014EX Ln
Emis 014EY Ln
Emis 014EZ Ln
Emis 014FA Ln
Emis 014FB Ln
Emis 014FC Ln
Emis 014FD Ln
Emis 014FE Ln
Emis 014FF Ln
Emis 014FG Ln
Emis 014FH Ln
Emis 014FI Ln
Emis 014FJ Ln
Emis 014FK Ln
Emis 014FL Ln
Emis 014FM Ln
Emis 014FN Ln
Emis 014FO Ln
Emis 014FP Ln
Emis 014FQ Ln
Emis 014FR Ln
Emis 014FS Ln
Emis 014FT Ln
Emis 014FU Ln
Emis 014FV Ln
Emis 014FW Ln
Emis 014FX Ln
Emis 014FY Ln
Emis 014FZ Ln
Emis 014GA Ln
Emis 014GB Ln
Emis 014GC Ln
Emis 014GD Ln
Emis 014GE Ln
Emis 014GF Ln
Emis 014GG Ln
Emis 014GH Ln
Emis 014GI Ln
Emis 014GJ Ln
Emis 014GK Ln
Emis 014GL Ln
Emis 014GM Ln
Emis 014GN Ln
Emis 014GO Ln
Emis 014GP Ln
Emis 014GQ Ln
Emis 014GR Ln
Emis 014GS Ln
Emis 014GT Ln
Emis 014GU Ln
Emis 014GV Ln
Emis 014GW Ln
Emis 014GX Ln
Emis 014GY Ln
Emis 014GZ Ln
Emis 014HA Ln
Emis 014HB Ln
Emis 014HC Ln
Emis 014HD Ln
Emis 014HE Ln
Emis 014HF Ln
Emis 014HG Ln
Emis 014HH Ln
Emis 014HI Ln
Emis 014HJ Ln
Emis 014HK Ln
Emis 014HL Ln
Emis 014HM Ln
Emis 014HN Ln
Emis 014HO Ln
Emis 014HP Ln
Emis 014HQ Ln
Emis 014HR Ln
Emis 014HS Ln
Emis 014HT Ln
Emis 014HU Ln
Emis 014HV Ln
Emis 014HW Ln
Emis 014HX Ln
Emis 014HY Ln
Emis 014HZ Ln
Emis 014IA Ln
Emis 014IB Ln
Emis 014IC Ln
Emis 014ID Ln
Emis 014IE Ln
Emis 014IF Ln
Emis 014IG Ln
Emis 014IH Ln
Emis 014II Ln
Emis 014IJ Ln
Emis 014IK Ln
Emis 014IL Ln
Emis 014IM Ln
Emis 014IN Ln
Emis 014IO Ln
Emis 014IP Ln
Emis 014IQ Ln
Emis 014IR Ln
Emis 014IS Ln
Emis 014IT Ln
Emis 014IU Ln
Emis 014IV Ln
Emis 014IW Ln
Emis 014IX Ln
Emis 014IY Ln
Emis 014IZ Ln
Emis 014JA Ln
Emis 014JB Ln
Emis 014JC Ln
Emis 014JD Ln
Emis 014JE Ln
Emis 014JF Ln
Emis 014JG Ln
Emis 014JH Ln
Emis 014JI Ln
Emis 014JJ Ln
Emis 014JK Ln
Emis 014JL Ln
Emis 014JM Ln
Emis 014JN Ln
Emis 014JO Ln
Emis 014JP Ln
Emis 014JQ Ln
Emis 014JR Ln
Emis 014JS Ln
Emis 014JT Ln
Emis 014JU Ln
Emis 014JV Ln
Emis 014JW Ln
Emis 014JX Ln
Emis 014JY Ln
Emis 014JZ Ln
Emis 014KA Ln
Emis 014KB Ln
Emis 014KC Ln
Emis 014KD Ln
Emis 014KE Ln
Emis 014KF Ln
Emis 014KG Ln
Emis 014KH Ln
Emis 014KI Ln
Emis 014KJ Ln
Emis 014KK Ln
Emis 014KL Ln
Emis 014KM Ln
Emis 014KN Ln
Emis 014KO Ln
Emis 014KP Ln
Emis 014KQ Ln
Emis 014KR Ln
Emis 014KS Ln
Emis 014KT Ln
Emis 014KU Ln
Emis 014KV Ln
Emis 014KW Ln
Emis 014KX Ln
Emis 014KY Ln
Emis 014KZ Ln
Emis 014LA Ln
Emis 014LB Ln
Emis 014LC Ln
Emis 014LD Ln
Emis 014LE Ln
Emis 014LF Ln
Emis 014LG Ln
Emis 014LH Ln
Emis 014LI Ln
Emis 014LJ Ln
Emis 014LK Ln
Emis 014LL Ln
Emis 014LM Ln
Emis 014LN Ln
Emis 014LO Ln
Emis 014LP Ln
Emis 014LQ Ln
Emis 014LR Ln
Emis 014LS Ln
Emis 014LT Ln
Emis 014LU Ln
Emis 014LV Ln
Emis 014LW Ln
Emis 014LX Ln
Emis 014LY Ln
Emis 014LZ Ln
Emis 014MA Ln
Emis 014MB Ln
Emis 014MC Ln
Emis 014MD Ln
Emis 014ME Ln
Emis 014MF Ln
Emis 014MG Ln
Emis 014MH Ln
Emis 014MI Ln
Emis 014MJ Ln
Emis 014MK Ln
Emis 014ML Ln
Emis 014MM Ln
Emis 014MN Ln
Emis 014MO Ln
Emis 014MP Ln
Emis 014MQ Ln
Emis 014MR Ln
Emis 014MS Ln
Emis 014MT Ln
Emis 014MU Ln
Emis 014MV Ln
Emis 014MW Ln
Emis 014MX Ln
Emis 014MY Ln
Emis 014MZ Ln
Emis 014NA Ln
Emis 014NB Ln
Emis 014NC Ln
Emis 014ND Ln
Emis 014NE Ln
Emis 014NF Ln
Emis 014NG Ln
Emis 014NH Ln
Emis 014NI Ln
Emis 014NJ Ln
Emis 014NK Ln
Emis 014NL Ln
Emis 014NM Ln
Emis 014NN Ln
Emis 014NO Ln
Emis 014NP Ln
Emis 014NQ Ln
Emis 014NR Ln
Emis 014NS Ln
Emis 014NT Ln
Emis 014NU Ln
Emis 014NV Ln
Emis 014NW Ln
Emis 014NX Ln
Emis 014NY Ln
Emis 014NZ Ln
Emis 014OA Ln
Emis 014OB Ln
Emis 014OC Ln
Emis 014OD Ln
Emis 014OE Ln
Emis 014OF Ln
Emis 014OG Ln
Emis 014OH Ln
Emis 014OI Ln
Emis 014OJ Ln
Emis 014OK Ln
Emis 014OL Ln
Emis 014OM Ln
Emis 014ON Ln
Emis 014OO Ln
Emis 014OP Ln
Emis 014OQ Ln
Emis 014OR Ln
Emis 014OS Ln
Emis 014OT Ln
Emis 014OU Ln
Emis 014OV Ln
Emis 014OW Ln
Emis 014OX Ln
Emis 014OY Ln
Emis 014OZ Ln
Emis 014PA Ln
Emis 014PB Ln
Emis 014PC Ln
Emis 014PD Ln
Emis 014PE Ln
Emis 014PF Ln
Emis 014PG Ln
Emis 014PH Ln
Emis 014PI Ln
Emis 014PJ Ln
Emis 014PK Ln
Emis 014PL Ln
Emis 014PM Ln
Emis 014PN Ln
Emis 014PO Ln
Emis 014PP Ln
Emis 014PQ Ln
Emis 014PR Ln
Emis 014PS Ln
Emis 014PT Ln
Emis 014PU Ln
Emis 014PV Ln
Emis 014PW Ln
Emis 014PX Ln
Emis 014PY Ln
Emis 014PZ Ln
Emis 014QA Ln
Emis 014QB Ln
Emis 014QC Ln
Emis 014QD Ln
Emis 014QE Ln
Emis 014QF Ln
Emis 014QG Ln
Emis 014QH Ln
Emis 014QI Ln
Emis 014QJ Ln
Emis 014QK Ln
Emis 014QL Ln
Emis 014QM Ln
Emis 014QN Ln
Emis 014QO Ln
Emis 014QP Ln
Emis 014QQ Ln
Emis 014QR Ln
Emis 014QS Ln
Emis 014QT Ln
Emis 014QU Ln
Emis 014QV Ln
Emis 014QW Ln
Emis 014QX Ln
Emis 014QY Ln
Emis 014QZ Ln
Emis 014RA Ln
Emis 014RB Ln
Emis 014RC Ln
Emis 014RD Ln
Emis 014RE Ln
Emis 014RF Ln
Emis 014RG Ln
Emis 014RH Ln
Emis 014RI Ln
Emis 014RJ Ln
Emis 014RK Ln
Emis 014RL Ln
Emis 014RM Ln
Emis 014RN Ln
Emis 014RO Ln
Emis 014RP Ln
Emis 014RQ Ln
Emis 014RR Ln
Emis 014RS Ln
Emis 014RT Ln
Emis 014RU Ln
Emis 014RV Ln
Emis 014RW Ln
Emis 014RX Ln
Emis 014RY Ln
Emis 014RZ Ln
Emis 014SA Ln
Emis 014SB Ln
Emis 014SC Ln
Emis 014SD Ln
Emis 014SE Ln
Emis 014SF Ln
Emis 014SG Ln
Emis 014SH Ln
Emis 014SI Ln
Emis 014SJ Ln
Emis 014SK Ln
Emis 014SL Ln
Emis 014SM Ln
Emis 014SN Ln
Emis 014SO Ln
Emis 014SP Ln
Emis 014SQ Ln
Emis 014SR Ln
Emis 014SS Ln
Emis 014ST Ln
Emis 014SU Ln
Emis 014SV Ln
Emis 014SW Ln
Emis 014SX Ln
Emis 014SY Ln
Emis 014SZ Ln
Emis 014TA Ln
Emis 014TB Ln
Emis 014TC Ln
Emis 014TD Ln
Emis 014TE Ln
Emis 014TF Ln
Emis 014TG Ln
Emis 014TH Ln
Emis 014TI Ln
Emis 014TJ Ln
Emis 014TK Ln
Emis 014TL Ln
Emis 014TM Ln
Emis 014TN Ln
Emis 014TO Ln
Emis 014TP Ln
Emis 014TQ Ln
Emis 014TR Ln
Emis 014TS Ln
Emis 014TT Ln
Emis 014TU Ln
Emis 014TV Ln
Emis 014TW Ln
Emis 014TX Ln
Emis 014TY Ln
Emis 014TZ Ln
Emis 014UA Ln
Emis 014UB Ln
Emis 014UC Ln
Emis 014UD Ln
Emis 014UE Ln
Emis 014UF Ln
Emis 014UG Ln
Emis 014UH Ln
Emis 014UI Ln
Emis 014UJ Ln
Emis 014UK Ln
Emis 014UL Ln
Emis 014UM Ln
Emis 014UN Ln
Emis 014UO Ln
Emis 014UP Ln
Emis 014UQ Ln
Emis 014UR Ln
Emis 014US Ln
Emis 014UT Ln
Emis 014UU Ln
Emis 014UV Ln
Emis 014UW Ln
Emis 014UX Ln
Emis 014UY Ln
Emis 014UZ Ln
Emis 014VA Ln
Emis 014VB Ln
Emis 014VC Ln
Emis 014VD Ln
Emis 014VE Ln
Emis 014VF Ln
Emis 014VG Ln
Emis 014VH Ln
Emis 014VI Ln
Emis 014VJ Ln
Emis 014VK Ln
Emis 014VL Ln
Emis 014VM Ln
Emis 014VN Ln
Emis 014VO Ln
Emis 014VP Ln
Emis 014VQ Ln
Emis 014VR Ln
Emis 014VS Ln
Emis 014VT Ln
Emis 014VU Ln
Emis 014VV Ln
Emis 014VW Ln
Emis 014VX Ln
Emis 014VY Ln
Emis 014VZ Ln
Emis 014WA Ln
Emis 014WB Ln
Emis 014WC Ln
Emis 014WD Ln
Emis 014WE Ln
Emis 014WF Ln
Emis 014WG Ln
Emis 014WH Ln
Emis 014WI Ln
Emis 014WJ Ln
Emis 014WK Ln
Emis 014WL Ln
Emis 014WM Ln
Emis 014WN Ln
Emis 014WO Ln
Emis 014WP Ln
Emis 014WQ Ln
Emis 014WR Ln
Emis 014WS Ln
Emis 014WT Ln
Emis 014WU Ln
Emis 014WV Ln
Emis 014WW Ln
Emis 014WX Ln
Emis 014WY Ln
Emis 014WZ Ln
Emis 014XA Ln
Emis 014XB Ln
Emis 014XC Ln
Emis 014XD Ln
Emis 014XE Ln
Emis 014XF Ln
Emis 014XG Ln
Emis 014XH Ln
Emis 014XI Ln
Emis 014XJ Ln
Emis 014XK Ln
Emis 014XL Ln
Emis 014XM Ln
Emis 014XN Ln
Emis 014XO Ln
Emis 014XP Ln
Emis 014XQ Ln
Emis 014XR Ln
Emis 014XS Ln
Emis 014XT Ln
Emis 014XU Ln
Emis 014XV Ln
Emis 014XW Ln
Emis 014XX Ln
Emis 014XY Ln
Emis 014XZ Ln
Emis 014YA Ln
Emis 014YB Ln
Emis 014YC Ln
Emis 014YD Ln
Emis 014YE Ln
Emis 014YF Ln
Emis 014YG Ln
Emis 014YH Ln
Emis 014YI Ln
Emis 014YJ Ln
Emis 014YK Ln
Emis 014YL Ln
Emis 014YM Ln
Emis 014YN Ln
Emis 014YO Ln
Emis 014YP Ln
Emis 014YQ Ln
Emis 014YR Ln
Emis 014YS Ln
Emis 014YT Ln
Emis 014YU Ln
Emis 014YV Ln
Emis 014YW Ln
Emis 014YX Ln
Emis 014YY Ln
Emis 014YZ Ln
Emis 014ZA Ln
Emis 014ZB Ln
Emis 014ZC Ln
Emis 014ZD Ln
Emis 014ZE Ln
Emis 014ZF Ln
Emis 014ZG Ln
Emis 014ZH Ln
Emis 014ZI Ln
Emis 014ZJ Ln
Emis 014ZK Ln
Emis 014ZL Ln
Emis 014ZM Ln
Emis 014ZN Ln
Emis 014ZO Ln
Emis 014ZP Ln
Emis 014ZQ Ln
Emis 014ZR Ln
Emis 014ZS Ln
Emis 014ZT Ln
Emis 014ZU Ln
Emis 014ZV Ln
Emis 014ZW Ln
Emis 014ZX Ln
Emis 014ZY Ln
Emis 014ZZ Ln
Emis 014AA Ln
Emis 014AB Ln
Emis 014AC Ln
Emis 014AD Ln
Emis 014AE Ln
Emis 014AF Ln
Emis 014AG Ln
Emis 014AH Ln
Emis 014AI Ln
Emis 014AJ Ln
Emis 014AK Ln
Emis 014AL Ln
Emis 014AM Ln
Emis 014AN Ln
Emis 014AO Ln
Emis 014AP Ln
Emis 014AQ Ln
Emis 014AR Ln
Emis 014AS Ln
Emis 014AT Ln
Emis 014AU Ln
Emis 014AV Ln
Emis 014AW Ln
Emis 014AX Ln
Emis 014AY Ln
Emis 014AZ Ln
Emis 014BA Ln
Emis 014BB Ln
Emis 014BC Ln
Emis 014BD Ln
Emis 014BE Ln
Emis 014BF Ln
Emis 014BG Ln
Emis 014BH Ln
Emis 014BI Ln
Emis 014BJ Ln
Emis 014BK Ln
Emis 014BL Ln
Emis 014BM Ln
Emis 014BN Ln
Emis 014BO Ln
Emis 014BP Ln
Emis 014BQ Ln
Emis 014BR Ln
Emis 014BS Ln
Emis 014BT Ln
Emis 014BU Ln
Emis 014BV Ln
Emis 014BW Ln
Emis 014BX Ln
Emis 014BY Ln
Emis 014BZ Ln
Emis 014CA Ln
Emis 014CB Ln
Emis 014CC Ln
Emis 014CD Ln
Emis 014CE Ln
Emis 014CF Ln
Emis 014CG Ln
Emis 014CH Ln
Emis 014CI Ln
Emis 014CJ Ln
Emis 014CK Ln
Emis 014CL Ln
Emis 014CM Ln
Emis 014CN Ln
Emis 014CO Ln
Emis 014CP Ln
Emis 014CQ Ln
Emis 014CR Ln
Emis 014CS Ln
Emis 014CT Ln
Emis 014CU Ln
Emis 014CV Ln
Emis 014CW Ln
Emis 014CX Ln
Emis 014CY Ln
Emis 014CZ Ln
Emis 014DA Ln
Emis 014DB Ln
Emis 014DC Ln
Emis 014DD Ln
Emis 014DE Ln
Emis 014DF Ln
Emis 014DG Ln
Emis 014DH Ln
Emis 014DI Ln
Emis 014DJ Ln
Emis 014DK Ln
Emis 014DL Ln
Emis 014DM Ln
Emis 014DN Ln
Emis 014DO Ln
Emis 014DP Ln
Emis 014DQ Ln
Emis 014DR Ln
Emis 014DS Ln
Emis 014DT Ln
Emis 014DU Ln
Emis 014DV Ln
Emis 014DW Ln
Emis 014DX Ln
Emis 014DY Ln
Emis 014DZ Ln
Emis 014EA Ln
Emis 014EB Ln
Emis 014EC Ln
Emis 014ED Ln
Emis 014EE Ln
Emis 014EF Ln
Emis 014EG Ln
Emis 014EH Ln
Emis 014EI Ln
Emis 014EJ Ln
Emis 014EK Ln
Emis 014EL Ln
Emis 014EM Ln
Emis 014EN Ln
Emis 014EO Ln
Emis 014EP Ln
Emis 014EQ Ln
Emis 014ER Ln
Emis 014ES Ln
Emis 014ET Ln
Emis 014EU Ln
Emis 014EV Ln
Emis 014EW Ln
Emis 014EX Ln
Emis 014EY Ln
Emis 014EZ Ln
Emis 014FA Ln
Emis 014FB Ln
Emis 014FC Ln
Emis 014FD Ln
Emis 014FE Ln
Emis 014FF Ln
Emis 014FG Ln
Emis 014FH Ln
Emis 014FI Ln
Emis 014FJ Ln
Emis 014FK Ln
Emis 014FL Ln
Emis 014FM Ln
Emis 014FN Ln
Emis 014FO Ln
Emis 014FP Ln
Emis 014FQ Ln
Emis 014FR Ln
Emis 014FS Ln
Emis 014FT Ln
Emis 014FU Ln
Emis 014FV Ln
Emis 014FW Ln
Emis 014FX Ln
Emis 014FY Ln
Emis 014FZ Ln
Emis 014GA Ln
Emis 014GB Ln
Emis 014GC Ln
Emis 014GD Ln
Emis 014GE Ln
Emis 014GF Ln
Emis 014GG Ln
Emis 014GH Ln
Emis 014GI Ln
Emis 014GJ Ln
Emis 014GK Ln
Emis 014GL Ln
Emis 014GM Ln
Emis 014GN Ln
Emis 014GO Ln
Emis 014GP Ln
Emis 014GQ Ln
Emis 014GR Ln
Emis 014GS Ln
Emis 014GT Ln
Emis 014GU Ln
Emis 014GV Ln
Emis 014GW Ln
Emis 014GX Ln
Emis 014GY Ln
Emis 014GZ Ln
Emis 014HA Ln
Emis 014HB Ln
Emis 014HC Ln
Emis 014HD Ln
Emis 014HE Ln
Emis 014HF Ln
Emis 014HG Ln
Emis 014HH Ln
Emis 014HI Ln
Emis 014HJ Ln
Emis 014HK Ln
Emis 014HL Ln
Emis 014HM Ln
Emis 014HN Ln
Emis 014HO Ln
Emis 014HP Ln
Emis 014HQ Ln
Emis 014HR Ln
Emis 014HS Ln
Emis 014HT Ln
Emis 014HU Ln
Emis 014HV Ln
Emis 014HW Ln
Emis 014HX Ln
Emis 014HY Ln
Emis 014HZ Ln
Emis 014IA Ln
Emis 014IB Ln
Emis 014IC Ln
Emis 014ID Ln
Emis 014IE Ln
Emis 014IF Ln
Emis 014IG Ln
Emis 014IH Ln
Emis 014II Ln
Emis 014IJ Ln
Emis 014IK Ln
Emis 014IL Ln
Emis 014IM Ln
Emis 014IN Ln
Emis 014IO Ln
Emis 014IP Ln
Emis 014IQ Ln
Emis 014IR Ln
Emis 014IS Ln
Emis 014IT Ln
Emis 014IU Ln
Emis 014IV Ln
Emis 014IW Ln
Emis 014IX Ln
Emis 014IY Ln
Emis 014IZ Ln
Emis 014JA Ln
Emis 014JB Ln
Emis 014JC Ln
Emis 014JD Ln
Emis 014JE Ln
Emis 014JF Ln
Emis 014JG Ln
Emis 014JH Ln
Emis 014JI Ln
Emis 014JJ Ln
Emis 014JK Ln
Emis 014JL Ln
Emis 014JM Ln
Emis 014JN Ln
Emis 014JO Ln
Emis 014JP Ln
Emis 014JQ Ln
Emis 014JR Ln
Emis 014JS Ln
Emis 014JT Ln
Emis 014JU Ln
Emis 014JV Ln
Emis 014JW Ln
Emis 014JX Ln
Emis 014JY Ln
Emis 014JZ Ln
Emis 014KA Ln
Emis 014KB Ln
Emis 014KC Ln
Emis 014KD Ln
Emis 014KE Ln
Emis 014KF Ln
Emis 014KG Ln
Emis 014KH Ln
Emis 014KI Ln
Emis 014KJ Ln
Emis 014KK Ln
Emis 014KL Ln
Emis 014KM Ln
Emis 014KN Ln
Emis 014KO Ln
Emis 014KP Ln
Emis 014KQ Ln
Emis 014KR Ln
Emis 014KS Ln
Emis 014KT Ln
Emis 014KU Ln
Emis 014KV Ln
Emis 014KW Ln
Emis 014KX Ln
Emis 014KY Ln
Emis 014KZ Ln
Emis 014LA Ln
Emis 014LB Ln
Emis 014LC Ln
Emis 014LD Ln
Emis 014LE Ln
Emis 014LF Ln
Emis 014LG Ln
Emis 014LH Ln
Emis 014LI Ln
Emis 014LJ Ln
Emis 014LK Ln
Emis 014LL Ln
Emis 014LM Ln
Emis 014LN Ln
Emis 014LO Ln
Emis 014LP Ln
Emis 014LQ Ln
Emis 014LR Ln
Emis 014LS Ln
Emis 014LT Ln
Emis 014LU Ln
Emis 014LV Ln
Emis 014LW Ln
Emis 014LX Ln
Emis 014LY Ln
Emis 014LZ Ln
Emis 014MA Ln
Emis 014MB Ln
Emis 014MC Ln
Emis 014MD Ln
Emis 014ME Ln
Emis 014MF Ln
Emis 014MG Ln
Emis 014MH Ln
Emis 014MI Ln
Emis 014MJ Ln
Emis 014MK Ln
Emis 014ML Ln
Emis 014MM Ln
Emis 014MN Ln
Emis 014MO Ln
Emis 014MP Ln
Emis 014MQ Ln
Emis 014MR Ln
Emis 014MS Ln
Emis 014MT Ln
Emis 014MU Ln
Emis 014MV Ln
Emis 014MW Ln
Emis 014MX Ln
Emis 014MY Ln
Emis 014MZ Ln
Emis 014NA Ln
Emis 014NB Ln
Emis 014NC Ln
Emis 014ND Ln
Emis 014NE Ln
Emis 014NF Ln
Emis 014NG Ln
Emis 014NH Ln
Emis 014NI Ln
Emis 014NJ Ln
Emis 014NK Ln
Emis 014NL Ln
Emis 014NM Ln
Emis 014NN Ln
Emis 014NO Ln
Emis 014NP Ln
Emis 014NQ Ln
Emis 014NR Ln
Emis 014NS Ln
Emis 014NT Ln
Emis 014NU Ln
Emis 014NV Ln
Emis 014NW Ln
Emis 014NX Ln
Emis 014NY Ln
Emis 014NZ Ln
Emis 014OA Ln
Emis 014OB Ln
Emis 014OC Ln
Emis 014OD Ln
Emis 014OE Ln
Emis 014OF Ln
Emis 014OG Ln
Emis 014OH Ln
Emis 014OI Ln
Emis 014OJ Ln
Emis 014OK Ln
Emis 014OL Ln
Emis 014OM Ln
Emis 014ON Ln
Emis 014OO Ln
Emis 014OP Ln
Emis 014OQ Ln
Emis 014OR Ln
Emis 014OS Ln
Emis 014OT Ln
Emis 014OU Ln
Emis 014OV Ln
Emis 014OW Ln
Emis 014OX Ln
Emis 014OY Ln
Emis 014OZ Ln
Emis 014PA Ln
Emis 014PB Ln
Emis 014PC Ln
Emis 014PD Ln
Emis 014PE Ln
Emis 014PF Ln
Emis 014PG Ln
Emis 014PH Ln
Emis 014PI Ln
Emis 014PJ Ln
Emis 014PK Ln
Emis 014PL Ln
Emis 014PM Ln
Emis 014PN Ln
Emis 014PO Ln
Emis 014PP Ln
Emis 014PQ Ln
Emis 014PR Ln
Emis 014PS Ln
Emis 014PT Ln
Emis 014PU Ln
Emis 014PV Ln
Emis 014PW Ln
Emis 014PX Ln
Emis 014PY Ln
Emis 014PZ Ln
Emis 014QA Ln
Emis 014QB Ln
Emis 014QC Ln
Emis 014QD Ln
Emis 014QE Ln
Emis 014QF Ln
Emis 014QG Ln
Emis 014QH Ln
Emis 014QI Ln
Emis 014QJ Ln
Emis 014QK Ln
Emis 014QL Ln
Emis 014QM Ln
Emis 014QN Ln
Emis 014QO Ln
Emis 014QP Ln
Emis 014QQ Ln
Emis 014QR Ln
Emis 014QS Ln
Emis 014QT Ln
Emis 014QU Ln
Emis 014QV Ln
Emis 014QW Ln
Emis 014QX Ln
Emis 014QY Ln
Emis 014QZ Ln
Emis 014RA Ln
Emis 014RB Ln
Emis 014RC Ln
Emis 014RD Ln
Emis 014RE Ln
Emis 014RF Ln
Emis 014RG Ln
Emis 014RH Ln
Emis 014RI Ln
Emis 014RJ Ln
Emis 014RK Ln
Emis 014RL Ln
Emis 014RM Ln
Emis 014RN Ln
Emis 014RO Ln
Emis 014RP Ln
Emis 014RQ Ln
Emis 014RR Ln
Emis 014RS Ln
Emis 014RT Ln
Emis 014RU Ln
Emis 014RV Ln
Emis 014RW Ln
Emis 014RX Ln
Emis 014RY Ln
Emis 014RZ Ln
Emis 014SA Ln
Emis 014SB Ln
Emis 014SC Ln
Emis 014SD Ln
Emis 014SE Ln
Emis 014SF Ln
Emis 014SG Ln
Emis 014SH Ln
Emis 014SI Ln
Emis 014SJ Ln
Emis 014SK Ln
Emis 014SL Ln
Emis 014SM Ln
Emis 014SN Ln
Emis 014SO Ln
Emis 014SP Ln
Emis 014SQ Ln
Emis 014SR Ln
Emis 014SS Ln
Emis 014ST Ln
Emis 014SU Ln
Emis 014SV Ln
Emis 014SW Ln
Emis 014SX Ln
Emis 014SY Ln
Emis 014SZ Ln
Emis 014TA Ln
Emis 014TB Ln
Emis 014TC Ln
Emis 014TD Ln
Emis 014TE Ln
Emis 014TF Ln
Emis 014TG Ln
Emis 014TH Ln
Emis 014TI Ln
Emis 014TJ Ln
Emis 014TK Ln
Emis 014TL Ln
Emis 014TM Ln
Emis 014TN Ln
Emis 014TO Ln
Emis 014TP Ln
Emis 014TQ Ln
Emis 014TR Ln
Emis 014TS Ln
Emis 014TT Ln
Emis 014TU Ln
Emis 014TV Ln
Emis 014TW Ln
Emis 014TX Ln
Emis 014TY Ln
Emis 014TZ Ln
Emis 014UA Ln
Emis 014UB Ln
Emis 014UC Ln
Emis 014UD Ln
Emis 014UE Ln
Emis 014UF Ln
Emis 014UG Ln
Emis 014UH Ln
Emis 014UI Ln
Emis 014UJ Ln
Emis 014UK Ln
Emis 014UL Ln
Emis 014UM Ln
Emis 014UN Ln
Emis 014UO Ln
Emis 014UP Ln
Emis 014UQ Ln
Emis 014UR Ln
Emis 014US Ln
Emis 014UT Ln
Emis 014UU Ln
Emis 014UV Ln
Emis 014UW Ln
Emis 014UX Ln
Emis 014UY Ln
Emis 014UZ Ln
Emis 014VA Ln
Emis 014VB Ln
Emis 014VC Ln
Emis 014VD Ln
Emis 014VE Ln
Emis 014VF Ln
Emis 014VG Ln
Emis 014VH Ln
Emis 014VI Ln
Emis 014VJ Ln
Emis 014VK Ln
Emis 014VL Ln
Emis 014VM Ln
Emis 014VN Ln
Emis 014VO Ln
Emis 014VP Ln
Emis 014VQ Ln
Emis 014VR Ln
Emis 014VS Ln
Emis 014VT Ln
Emis 014VU Ln
Emis 014VV Ln
Emis 014VW Ln
Emis 014VX Ln
Emis 014VY Ln
Emis 014VZ Ln
Emis 014WA Ln
Emis 014WB Ln
Emis 014WC Ln
Emis 014WD Ln
Emis 014WE Ln
Emis 014WF Ln
Emis 014WG Ln
Emis 014WH Ln
Emis 014WI Ln
Emis 014WJ Ln
Emis 014WK Ln
Emis 014WL Ln
Emis 014WM Ln
Emis 014WN Ln
Emis 014WO Ln
Emis 014WP Ln
Emis 014WQ Ln
Emis 014WR Ln
Emis 014WS Ln
Em

GOVERNMENTAL UNIT REFERENCE MAP (2020): Kosciusko County, IN

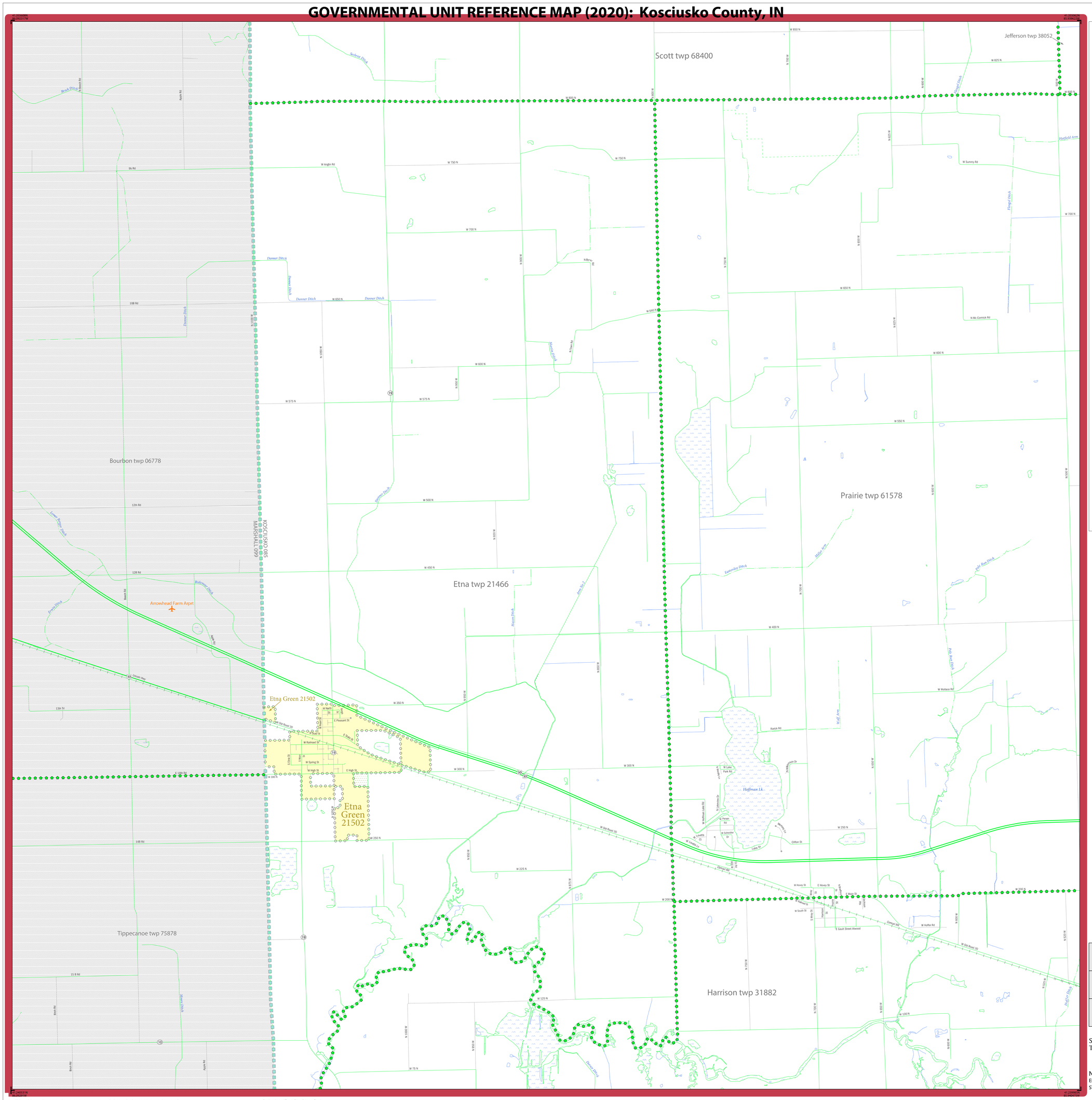
Scott twp 68400
Jefferson twp 38052
Bourbon twp 06778
Prairie twp 61578
Etna twp 21466
Etna Green 21502
Tippecanoe twp 75878
Harrison twp 31882
KOSCIUSKO 085
MARSHALL 099
Arrowhead Farm Arprt
Huffman Lk
Lake Tippecanoe
Lake Wawasee
Lake Oliver
Lake Ligonier
Lake Gilmore
Lake Clifton
Lake Dr
Clifton St
Lake Ave
Lake St
Lake Rd
Lake Shore Dr
Lake Ln
Lake Park Rd
Lake Shore Dr
Lake Ln
Lake Rd
Lake Ln
Lake Rd
Lake Ln
Lake Rd

GOVERNMENTAL UNIT REFERENCE MAP (2020): Kosciusko County, IN

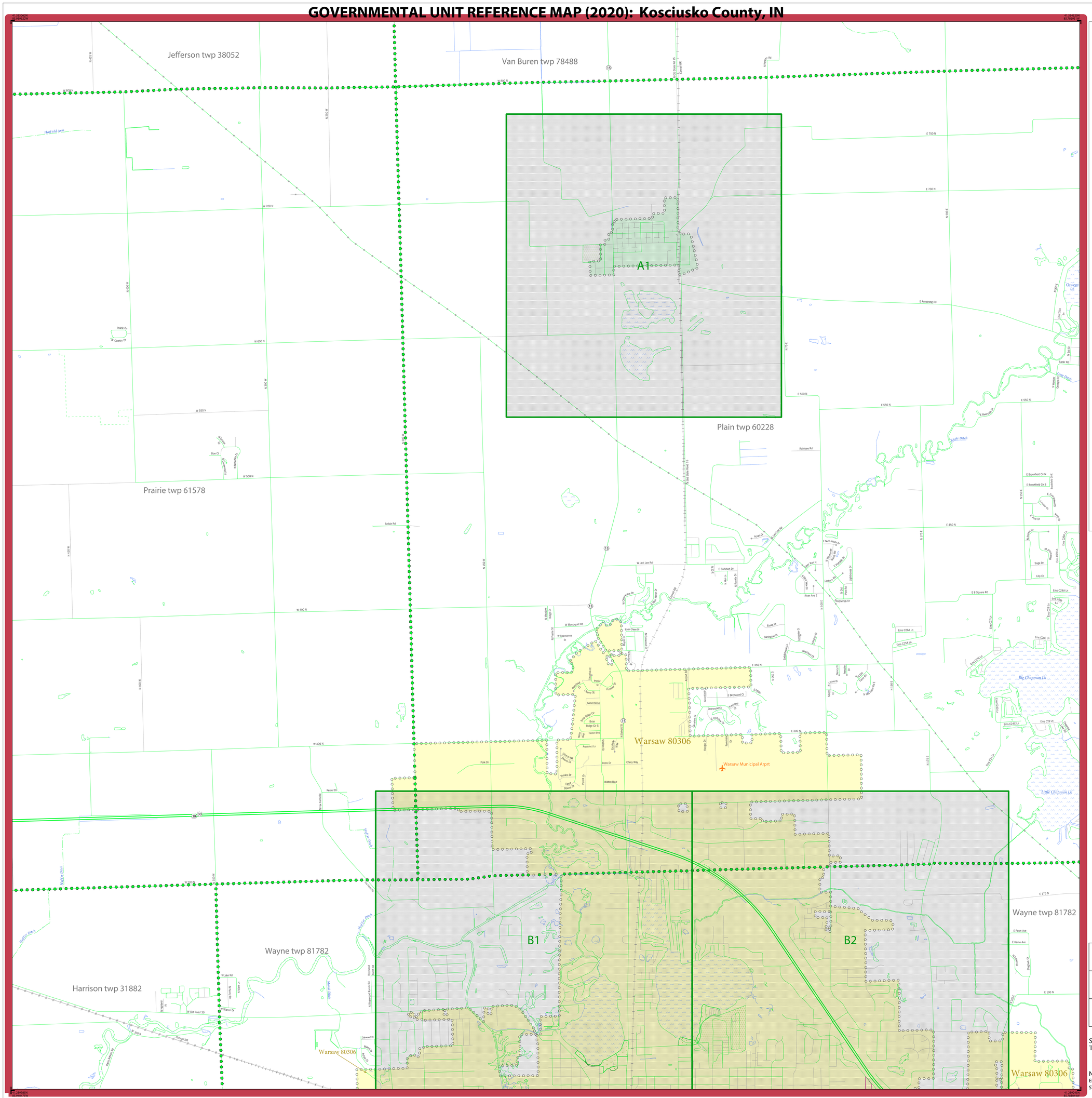

LEGEND

SYMBOL DESCRIPTION	SYMBOL	LABEL STYLE
Federal American Indian Reservation		L'ANSE RESERVATION (TA 1880)
Off-Reservation Trust Land		T1880
American Indian Tribal Subdivision		SHONTO (620)
Alaska Native Regional Corporation (ANRC)		NANA ANRC 52120
State (or statistically equivalent entity)		NEW YORK 36
County (or statistically equivalent entity)		ERIE 029
Minor Civil Division (MCD)[1]		Lee town 41460
Census County Division (CCD)[2]		Jemez CCD 91650
Consolidated City		MILFORD 47500
Incorporated Place[3]		Davis 18100
Census Designated Place (CDP)[2]		Cochiti 16560

DESCRIPTION	SYMBOL	DESCRIPTION	SYMBOL
Interstate	5	Water Body	Pleasant Lake
U.S. Highway	2	Swamp or Marsh	Okefenokee Swamp
State Highway	4	Glacier	Bering Glacier
Other Road	Marsh Ln	Airport, Airfield, or Helicopter Landing Pad	Dinard Airport
Cul-de-sac		College or University	Coll/Univ
Circle		Military	Fort Belvoir
Geographic Offset or Corridor		Prison or Juvenile Detention Center	P/JDC
4WD Trail, Stairway, Alley, Walkway, or Ferry		Cemetery	Powell Cmtry
Railroad	Southern RR	Golf Course	Pinehurst GlfCrs
Pipeline or Power Line		National Park or Forest	Yosemite NP
Ridge or Fence		Other Park	St Francis Park
Property Line or Nonvisible Boundary		Outside Subject Area	
Perennial Stream	Tumbling Cr	Inset Area	A1
Intermittent Stream	Piney Cr		
Mountain Peak or Hill	Mt. Baker		

Where state, county, and/or MCD/CCD boundaries coincide, the map shows the boundary symbol for only the highest-ranking of these boundaries. Where American Indian reservation and American Indian tribal subdivision boundaries coincide, the map shows only the American Indian reservation boundaries.

Entity names are followed by either their FIPS code or census code; parentheses indicate a census code.

1 "MCD" indicates a false MCD. These are for Census Bureau use only.

2 The CCD and CDP boundaries represent statistical entities only and are not updated through the BAS.

3 Incorporated place name color corresponds to the incorporated place fill color.

Due to space limitations, some road names, along with other feature and geography names on the map, may not be shown.

The Census Bureau stores primary and alternate road names, but only primary road names are used to label the roads on these maps.

Key to Adjacent Sheets

1	2	3
4	5	6
7	8	9

Sheet Location within Entity

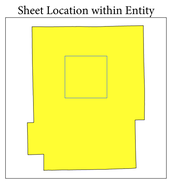

Sheet 5 of 12 PARENT sheets
Total Sheets: 18 (Index 1; Parent 12; Inset 5)

NAME: Kosciusko County (085)
ENTITY TYPE: County or statistically equivalent entity
ST: Indiana (18)

INDEX OR PARENT SHEET #: 005
INSET SHEET #: 000000

2020 COUNTY REF MAP (PARENT)

5340218085000000005000000

All legal boundaries and names are as reported through the 2020 Boundary and Annexation Survey (BAS) and Boundary Validation Program (BVP). The boundaries shown on this map are for Census Bureau statistical data collection and tabulation purposes only; their depiction and designation for statistical purposes does not constitute a determination of jurisdictional authority or rights of ownership or entitlement.

Data Source: U.S. Census Bureau's MAF/TIGER database (TAB20), November 2020
Created by Geography Division: December 08, 2020

U.S. DEPARTMENT OF COMMERCE U.S. Census Bureau

Projection: Albers Equal Area Conic
Datum: NAD 83
Spheroid: GRS 80
1st Standard Parallel: 38 26 11
2nd Standard Parallel: 41 05 43
Central Meridian: -86 26 28
Latitude of Projection's Origin: 37 46 18
False Easting: 0
False Northing: 0

0 0.5 1 1.5 2 2.5 Kilometers
0 0.3 0.6 0.9 1.2 1.5 Miles
The plotted map scale is 1:17,500

N W E S

Boundary and Annexation Survey (BAS) ID: 21808500000
BAS Submission Deadline: March 1, 2021

PDF versions of the BAS maps are available at:
www.census.gov/programs-surveys/bas/geographies.html

For more information, or to request additional maps, please email geo.bas@census.gov, call 1-800-972-5651, or visit www.census.gov/programs-surveys/bas.html.

United States Census Bureau

GOVERNMENTAL UNIT REFERENCE MAP (2020): Kosciusko County, IN

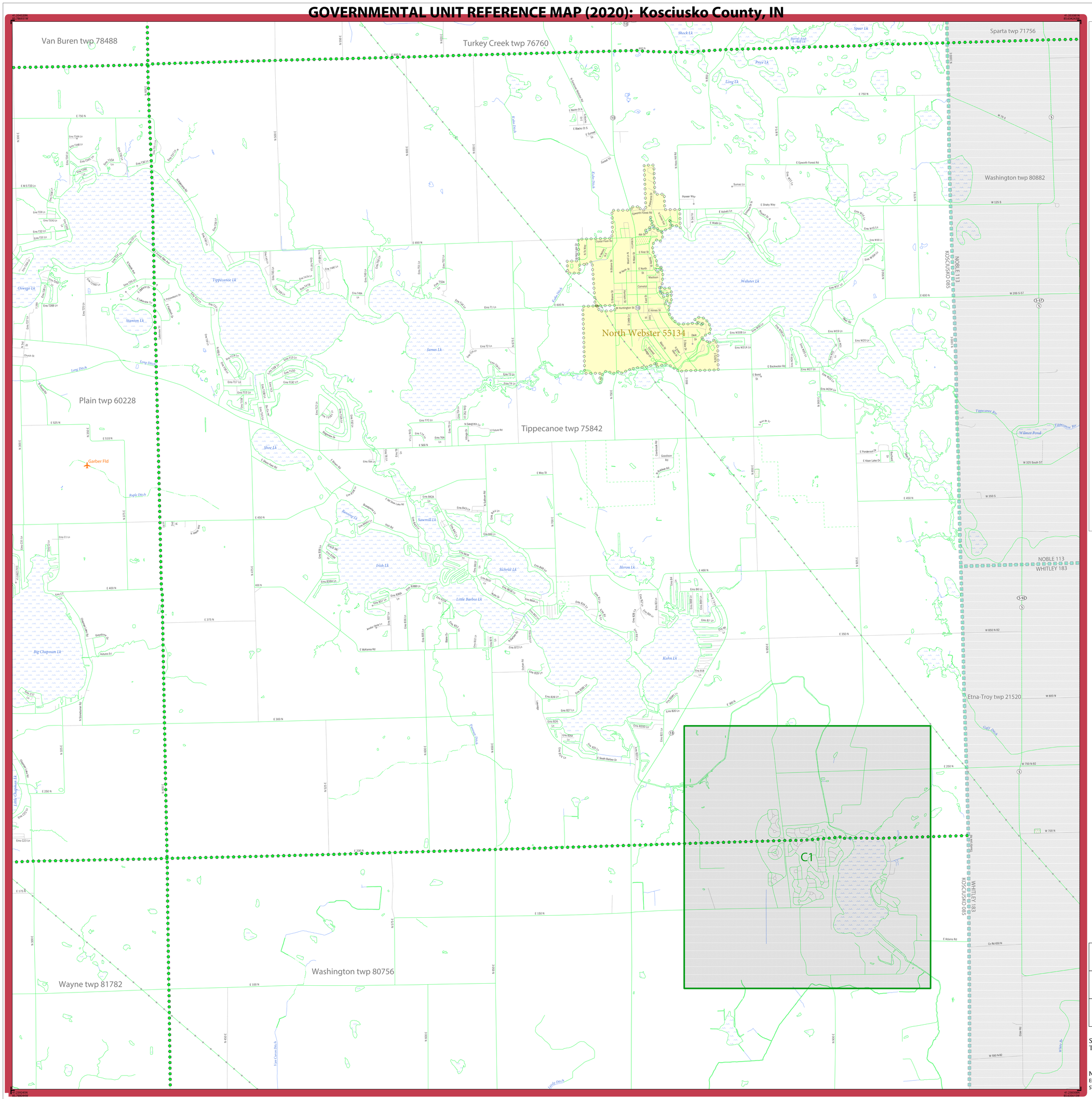

LEGEND

SYMBOL DESCRIPTION	SYMBOL	LABEL STYLE
Federal American Indian Reservation		L'ANSE RESERVATION (TA 1880)
Off-Reservation Trust Land		T1880
American Indian Tribal Subdivision		SHONTO (620)
Alaska Native Regional Corporation (ANRC)		*NANA ANRC 52120*
State (or statistically equivalent entity)		NEW YORK 36
County (or statistically equivalent entity)		ERIE 029
Minor Civil Division (MCD)[1]		Lee town 41460
Census County Division (CCD)[2]		*Jemez CCD 91650*
Consolidated City		MILFORD 47500
Incorporated Place[3]		Davis 18100
Census Designated Place (CDP)[2]		*Cochiti 16560*

DESCRIPTION	SYMBOL	DESCRIPTION	SYMBOL
Interstate	1	Water Body	*Pleasant Lake*
U.S. Highway	2	Swamp or Marsh	*Okefenokee Swamp*
State Highway	4	Glacier	*Bering Glacier*
Other Road	Marsh Ln	Airport, Airfield, or Helicopter Landing Pad	Donald Airport
Cul-de-sac		College or University	Coll/Univ
Circle		Military	Fort Belvoir
Geographic Offset or Corridor		Prison or Juvenile Detention Center	P/JDC
4WD Trail, Stairway, Alley, Walkway, or Ferry		Cemetery	Powell Cmtry
Railroad	Southern RR	Golf Course	Pinehurst GlfCrs
Pipeline or Power Line		National Park or Forest	Yosemite NP
Ridge or Fence		Other Park	St Francis Park
Property Line or Nonvisible Boundary		Outside Subject Area	
Perennial Stream	*Tumbling Cr*	Inset Area	A1
Intermittent Stream	*Piney Cr*		
Mountain Peak or Hill	*Mt. Boker*		

Where state, county, and/or MCD/CCD boundaries coincide, the map shows the boundary symbol for only the highest-ranking of these boundaries. Where American Indian reservation and American Indian tribal subdivision boundaries coincide, the map shows only the American Indian reservation boundaries.

Entity names are followed by either their FIPS code or census code; parentheses indicate a census code.

1 'MCD*' indicates a false MCD. These are for Census Bureau use only.

2 The CCD and CDP boundaries represent statistical entities only and are not updated through the BAS.

3 Incorporated place name color corresponds to the incorporated place fill color.

Due to space limitations, some road names, along with other feature and geography names on the map, may not be shown.

The Census Bureau stores primary and alternate road names, but only primary road names are used to label the roads on these maps.

Key to Adjacent Sheets

2	3	
5	6	
8	9	

Sheet Location within Entity

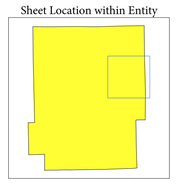

Sheet 6 of 12 PARENT sheets
Total Sheets: 18 (Index 1; Parent 12; Inset 5)

NAME: Kosciusko County (085)
ENTITY TYPE: County or statistically equivalent entity
ST: Indiana (18)

INDEX OR PARENT SHEET #: 006
INSET SHEET #: 000000

2020 COUNTY REF MAP (PARENT)

5340218085000000006000000

All legal boundaries and names are as reported through the 2020 Boundary and Annexation Survey (BAS) and Boundary Validation Program (BVP). The boundaries shown on this map are for Census Bureau statistical data collection and tabulation purposes only; their depiction and designation for statistical purposes does not constitute a determination of jurisdictional authority or rights of ownership or entitlement.

Data Source: U.S. Census Bureau's MAF/TIGER database (TAB20), November 2020
Created by Geography Division: December 08, 2020

U.S. DEPARTMENT OF COMMERCE U.S. Census Bureau

Projection: Albers Equal Area Conic
Datum: NAD 83
Spheroid: GRS 80
1st Standard Parallel: 38 26 11
2nd Standard Parallel: 41 05 43
Central Meridian: -86 26 28
Latitude of Projection's Origin: 37 46 18
False Easting: 0
False Northing: 0

0 0.5 1 1.5 2 2.5 Kilometers
0 0.3 0.6 0.9 1.2 1.5 Miles
The plotted map scale is 1:17,500

N W E S

Boundary and Annexation Survey (BAS) ID: 21808500000
BAS Submission Deadline: March 1, 2021

PDF versions of the BAS maps are available at:
www.census.gov/programs-surveys/bas/geographies.html

For more information, or to request additional maps, please email geo.bas@census.gov, call 1-800-972-5651, or visit www.census.gov/programs-surveys/bas.html.

United States Census Bureau

GOVERNMENTAL UNIT REFERENCE MAP (2020): Kosciusko County, IN

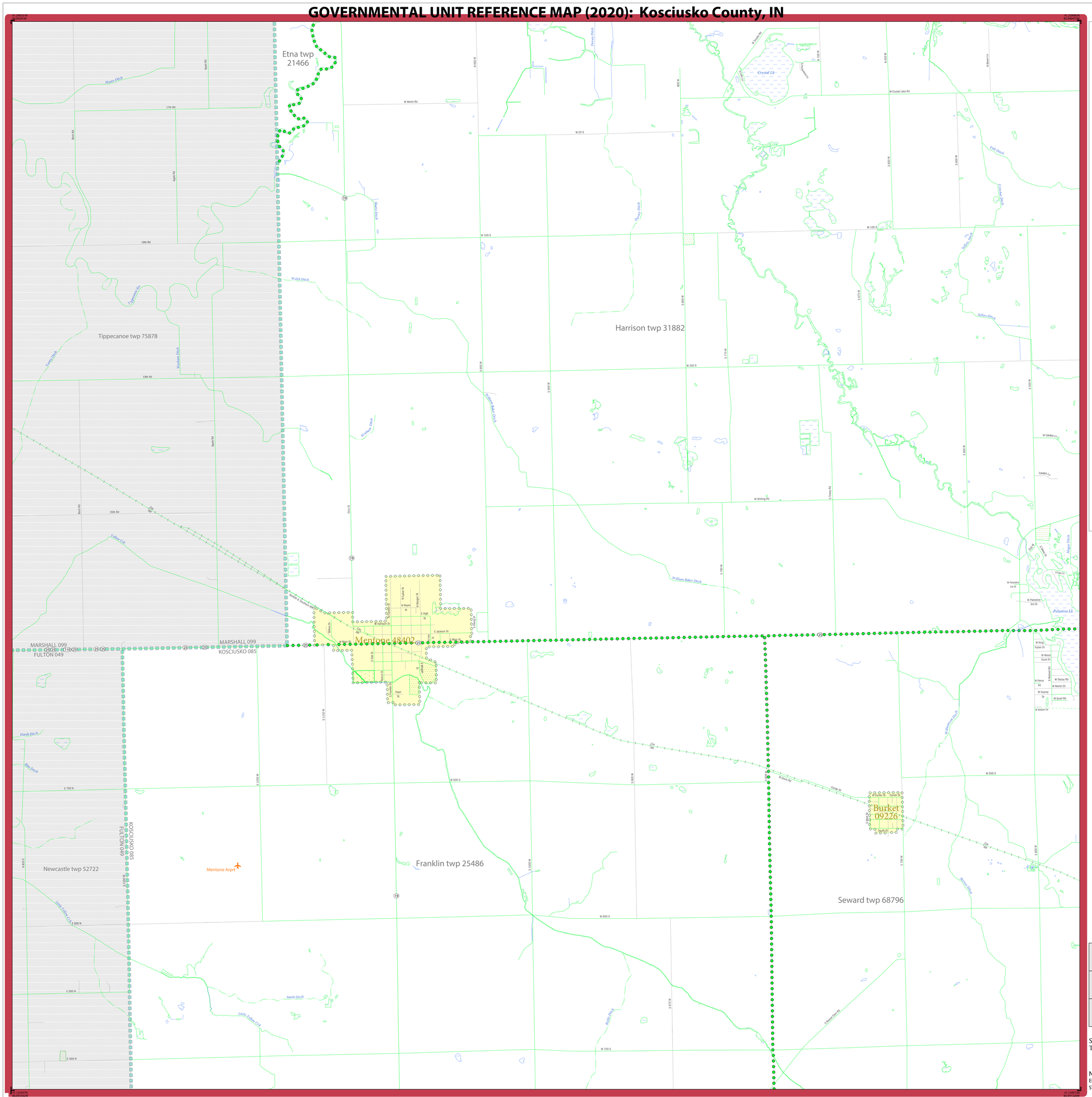

LEGEND

SYMBOL DESCRIPTION	SYMBOL	LABEL STYLE
Federal American Indian Reservation		L'ANSE RESERVATION (TA 1880)
Off-Reservation Trust Land		T1880
American Indian Tribal Subdivision		SHONTO (620)
Alaska Native Regional Corporation (ANRC)		NANA ANRC 52120
State (or statistically equivalent entity)		NEW YORK 36
County (or statistically equivalent entity)		ERIE 029
Minor Civil Division (MCD)[1]		Lee town 41460
Census County Division (CCD)[2]		Jemez CCD 91650
Consolidated City		MILFORD 47500
Incorporated Place[3]		Davis 18100
Census Designated Place (CDP)[2]		Cochiti 16560

DESCRIPTION	SYMBOL	DESCRIPTION	SYMBOL
Interstate	5	Water Body	Pleasant Lake
U.S. Highway	2	Swamp or Marsh	Oxbow Swamp
State Highway	4	Glacier	Bering Glacier
Other Road	Marsh Ln	Airport, Airfield, or Helicopter Landing Pad	Donald Airfield
Cul-de-sac		College or University	Coll/Univ
Circle		Military	Fort Belvoir
Geographic Offset or Corridor		Prison or Juvenile Detention Center	P/JDC
4WD Trail, Stairway, Alley, Walkway, or Ferry		Cemetery	Powell Cmtry
Railroad	Southern RR	Golf Course	Pinehurst GlfCrs
Pipeline or Power Line		National Park or Forest	Yosemite NP
Ridge or Fence		Other Park	St Francis Park
Property Line or Nonvisible Boundary		Outside Subject Area	
Perennial Stream	Tumbling Cr	Inset Area	A1
Intermittent Stream	Piney Cr		
Mountain Peak or Hill	Mt. Baker		

Where state, county, and/or MCD/CCD boundaries coincide, the map shows the boundary symbol for only the highest-ranking of these boundaries. Where American Indian reservation and American Indian tribal subdivision boundaries coincide, the map shows only the American Indian reservation boundaries.

Entity names are followed by either their FIPS code or census code; parentheses indicate a census code.

1 'MCD" indicates a false MCD. These are for Census Bureau use only.

2 The CCD and CDP boundaries represent statistical entities only and are not updated through the BAS.

3 Incorporated place name color corresponds to the incorporated place fill color.

Due to space limitations, some road names, along with other feature and geography names on the map, may not be shown.

The Census Bureau stores primary and alternate road names, but only primary road names are used to label the roads on these maps.

Key to Adjacent Sheets

	4	5
	7	8
	10	11

Sheet Location within Entity

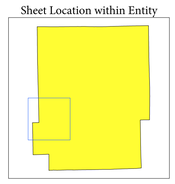

Sheet 7 of 12 PARENT sheets
Total Sheets: 18 (Index 1; Parent 12; Inset 5)

NAME: Kosciusko County (085)
ENTITY TYPE: County or statistically equivalent entity
ST: Indiana (18)

INDEX OR PARENT SHEET #: 007
INSET SHEET #: 000000

2020 COUNTY REF MAP (PARENT)

5340218085000000007000000

All legal boundaries and names are as reported through the 2020 Boundary and Annexation Survey (BAS) and Boundary Validation Program (BVP). The boundaries shown on this map are for Census Bureau statistical data collection and tabulation purposes only; their depiction and designation for statistical purposes does not constitute a determination of jurisdictional authority or rights of ownership or entitlement.

Data Source: U.S. Census Bureau's MAF/TIGER database (TAB20), November 2020
Created by Geography Division: December 08, 2020

U.S. DEPARTMENT OF COMMERCE U.S. Census Bureau

Projection: Albers Equal Area Conic
Datum: NAD 83
Spheroid: GRS 80
1st Standard Parallel: 38 26 11
2nd Standard Parallel: 41 05 43
Central Meridian: -86 26 28
Latitude of Projection's Origin: 37 46 18
False Easting: 0
False Northing: 0

0 0.5 1 1.5 2 2.5 Kilometers
0 0.3 0.6 0.9 1.2 1.5 Miles
The plotted map scale is 1:17,500

N W E S

Boundary and Annexation Survey (BAS) ID: 21808500000
BAS Submission Deadline: March 1, 2021

PDF versions of the BAS maps are available at:
www.census.gov/programs-surveys/bas/geographies.html

For more information, or to request additional maps, please email geo.bas@census.gov, call 1-800-972-5651, or visit www.census.gov/programs-surveys/bas.html.

United States Census Bureau

GOVERNMENTAL UNIT REFERENCE MAP (2020): Kosciusko County, IN

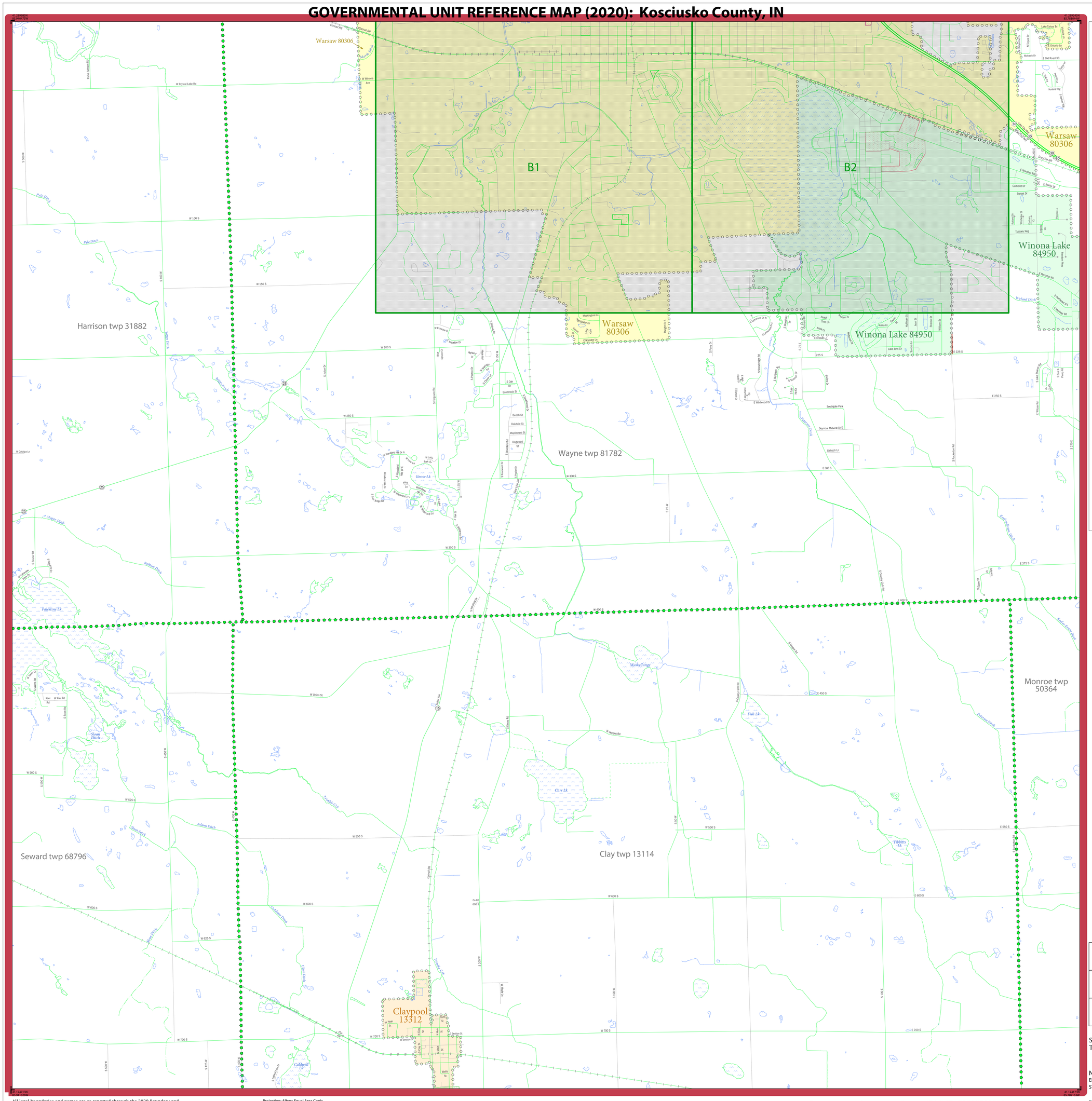

LEGEND

SYMBOL DESCRIPTION	SYMBOL	LABEL STYLE
Federal American Indian Reservation		L'ANSE RESERVATION (TA 1880)
Off-Reservation Trust Land		T1880
American Indian Tribal Subdivision		SHONTO (620)
Alaska Native Regional Corporation (ANRC)		*NANA ANRC 52120*
State (or statistically equivalent entity)		NEW YORK 36
County (or statistically equivalent entity)		ERIE 029
Minor Civil Division (MCD)[1]		Lee town 41460
Census County Division (CCD)[2]		*Jemez CCD 91650*
Consolidated City		MILFORD 47500
Incorporated Place[3]		Davis 18100
Census Designated Place (CDP)[2]		*Cochiti 16560*

DESCRIPTION	SYMBOL	DESCRIPTION	SYMBOL
Interstate	5	Water Body	*Pleasant Lake*
U.S. Highway	2	Swamp or Marsh	*Okefenokee Swamp*
State Highway	4	Glacier	*Bering Glacier*
Other Road	Marsh Ln	Airport, Airfield, or Helicopter Landing Pad	Dönärd Airfort
Cul-de-sac		College or University	Coll/Univ
Circle		Military	Fort Belvoir
Geographic Offset or Corridor		Prison or Juvenile Detention Center	PJDC
4WD Trail, Stairway, Alley, Walkway, or Ferry		Cemetery	Powell Cmtry
Railroad	Southern RR	Golf Course	Pinehurst GlfCrs
Pipeline or Power Line		National Park or Forest	Yosemite NP
Ridge or Fence		Other Park	St Francis Park
Property Line or Nonvisible Boundary		Outside Subject Area	
Perennial Stream	*Tumbling Cr*	Inset Area	A1
Intermittent Stream	*Piney Cr*		
Mountain Peak or Hill	*Mt. Baker*		

Where state, county, and/or MCD/CCD boundaries coincide, the map shows the boundary symbol for only the highest-ranking of these boundaries. Where American Indian reservation and American Indian tribal subdivision boundaries coincide, the map shows only the American Indian reservation boundaries.

Entity names are followed by either their FIPS code or census code; parentheses indicate a census code.

1 "MCD" indicates a false MCD. These are for Census Bureau use only.

2 The CCD and CDP boundaries represent statistical entities only and are not updated through the BAS.

3 Incorporated place name color corresponds to the incorporated place fill color.

Due to space limitations, some road names, along with other feature and geography names on the map, may not be shown.

The Census Bureau stores primary and alternate road names, but only primary road names are used to label the roads on these maps.

Key to Adjacent Sheets

4	5	6
7	8	9
10	11	12

Sheet Location within Entity

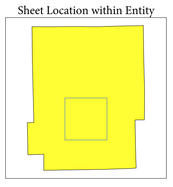

Sheet 8 of 12 PARENT sheets
Total Sheets: 18 (Index 1; Parent 12; Inset 5)

NAME: Kosciusko County (085)
ENTITY TYPE: County or statistically equivalent entity
ST: Indiana (18)

INDEX OR PARENT SHEET #: 008
INSET SHEET #: 000000

2020 COUNTY REF MAP (PARENT)

5340218085000000008000000

All legal boundaries and names are as reported through the 2020 Boundary and Annexation Survey (BAS) and Boundary Validation Program (BVP). The boundaries shown on this map are for Census Bureau statistical data collection and tabulation purposes only; their depiction and designation for statistical purposes does not constitute a determination of jurisdictional authority or rights of ownership or entitlement.

Data Source: U.S. Census Bureau's MAF/TIGER database (TAB20), November 2020
Created by: Geography Division: December 08, 2020

U.S. DEPARTMENT OF COMMERCE U.S. Census Bureau

Projection: Albers Equal Area Conic
Datum: NAD 83
Spheroid: GRS 80
1st Standard Parallel: 38 26 11
2nd Standard Parallel: 41 05 43
Central Meridian: -86 26 28
Latitude of Projection's Origin: 37 46 18
False Easting: 0
False Northing: 0

0 0.5 1 1.5 2 2.5 Kilometers
0 0.3 0.6 0.9 1.2 1.5 Miles
The plotted map scale is 1:17,500

N W E S

Boundary and Annexation Survey (BAS) ID: 21808500000
BAS Submission Deadline: March 1, 2021

PDF versions of the BAS maps are available at: www.census.gov/programs-surveys/bas/geographies.html

For more information, or to request additional maps, please email geo.bas@census.gov, call 1-800-972-5651, or visit www.census.gov/programs-surveys/bas.html.

GOVERNMENTAL UNIT REFERENCE MAP (2020): Kosciusko County, IN

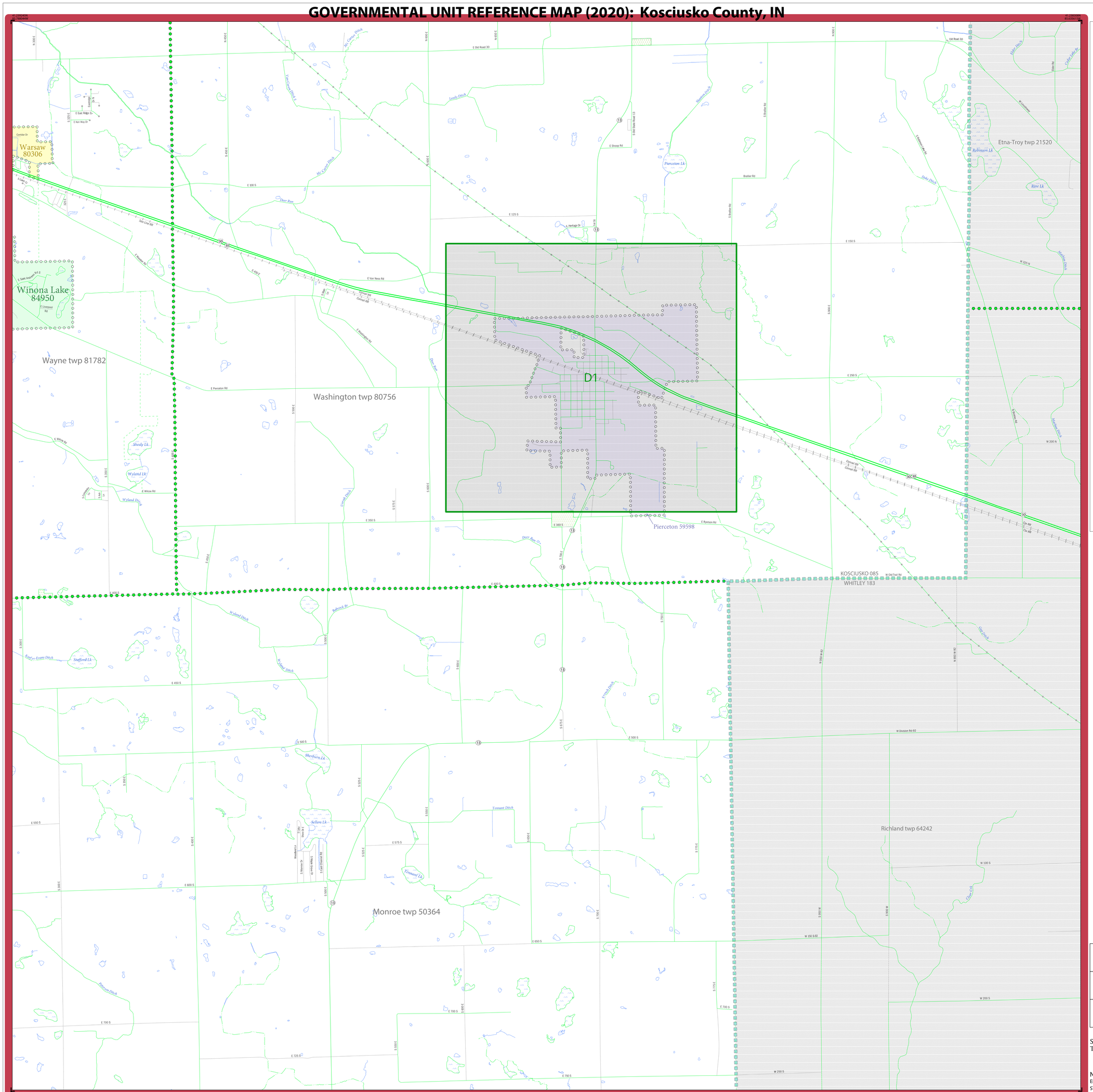

LEGEND

SYMBOL DESCRIPTION	SYMBOL	LABEL STYLE
Federal American Indian Reservation		L'ANSE RESERVATION (TA 1880)
Off-Reservation Trust Land		T1880
American Indian Tribal Subdivision		SHONTO (620)
Alaska Native Regional Corporation (ANRC)		*NANA ANRC 52120*
State (or statistically equivalent entity)		NEW YORK 36
County (or statistically equivalent entity)		ERIE 029
Minor Civil Division (MCD)[1]		Lee town 41460
Census County Division (CCD)[2]		*Jemez CCD 91650*
Consolidated City		MILFORD 47500
Incorporated Place[3]		Davis 18100
Census Designated Place (CDP)[2]		*Cochiti 16560*

DESCRIPTION	SYMBOL	DESCRIPTION	SYMBOL
Interstate	5	Water Body	Pleasant Lake
U.S. Highway	2	Swamp or Marsh	Okefenokee Swamp
State Highway	4	Glacier	Bering Glacier
Other Road	Marsh Ln	Airport, Airfield, or Helicopter Landing Pad	Dönärd Airfield
Cul-de-sac		College or University	Coll/Univ
Circle		Military	Fort Belvoir
Geographic Offset or Corridor		Prison or Juvenile Detention Center	P/JDC
4WD Trail, Stairway, Alley, Walkway, or Ferry		Cemetery	Powell Cmtry
Railroad	Southern RR	Golf Course	Pinehurst GlfCrs
Pipeline or Power Line		National Park or Forest	Yosemite NP
Ridge or Fence		Other Park	St Francis Park
Property Line or Nonvisible Boundary		Outside Subject Area	
Perennial Stream	Tumbling Cr	Inset Area	A1
Intermittent Stream	Piney Cr		
Mountain Peak or Hill	Mt. Baker		

Where state, county, and/or MCD/CCD boundaries coincide, the map shows the boundary symbol for only the highest-ranking of these boundaries. Where American Indian reservation and American Indian tribal subdivision boundaries coincide, the map shows only the American Indian reservation boundaries.

Entity names are followed by either their FIPS code or census code; parentheses indicate a census code.

1 'MCD*' indicates a false MCD. These are for Census Bureau use only.

2 The CCD and CDP boundaries represent statistical entities only and are not updated through the BAS.

3 Incorporated place name color corresponds to the incorporated place fill color.

Due to space limitations, some road names, along with other feature and geography names on the map, may not be shown.

The Census Bureau stores primary and alternate road names, but only primary road names are used to label the roads on these maps.

Key to Adjacent Sheets

5	6	
8	9	
11	12	

Sheet Location within Entity

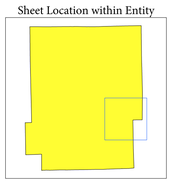

Sheet 9 of 12 PARENT sheets
Total Sheets: 18 (Index 1; Parent 12; Inset 5)

NAME: Kosciusko County (085)
ENTITY TYPE: County or statistically equivalent entity
ST: Indiana (18)

INDEX OR PARENT SHEET #: 009
INSET SHEET #: 000000

2020 COUNTY REF MAP (PARENT)

5340218085000000009000000

All legal boundaries and names are as reported through the 2020 Boundary and Annexation Survey (BAS) and Boundary Validation Program (BVP). The boundaries shown on this map are for Census Bureau statistical data collection and tabulation purposes only; their depiction and designation for statistical purposes does not constitute a determination of jurisdictional authority or rights of ownership or entitlement.

Data Source: U.S. Census Bureau's MAF/TIGER database (TAB20), November 2020
Created by Geography Division: December 08, 2020

U.S. DEPARTMENT OF COMMERCE U.S. Census Bureau

Projection: Albers Equal Area Conic
Datum: NAD 83
Spheroid: GRS 80
1st Standard Parallel: 38 26 11
2nd Standard Parallel: 41 05 43
Central Meridian: -86 26 28
Latitude of Projection's Origin: 37 46 18
False Easting: 0
False Northing: 0

0 0.5 1 1.5 2 2.5 Kilometers
0 0.3 0.6 0.9 1.2 1.5 Miles
The plotted map scale is 1:17,500

N W E S

Boundary and Annexation Survey (BAS) ID: 21808500000
BAS Submission Deadline: March 1, 2021

PDF versions of the BAS maps are available at:
www.census.gov/programs-surveys/bas/geographies.html

For more information, or to request additional maps, please email geo.bas@census.gov, call 1-800-972-5651, or visit www.census.gov/programs-surveys/bas.html.

United States Census Bureau

GOVERNMENTAL UNIT REFERENCE MAP (2020): Kosciusko County, IN

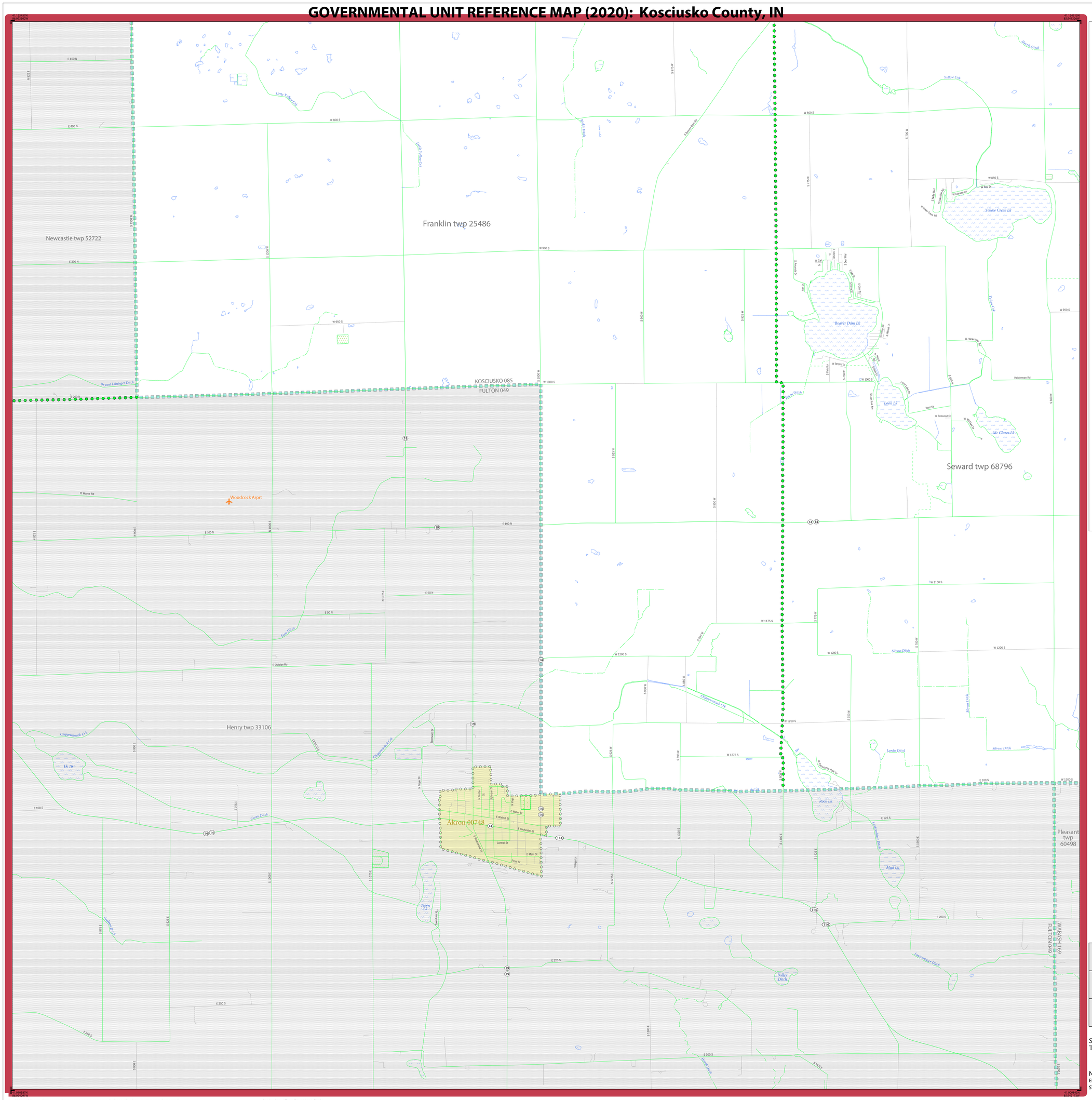
Newcastle twp 52722
Franklin twp 25486
Seward twp 68796
Henry twp 33106
Pleasant twp 60498
Akron 00748
KOSCIUSKO 085
FULTON 049
WABASH 169
FULTON 049
Woodcock Arprt
Yellow Creek Lk
Beaver Dam Lk
Loon Lk
Mc Clures Lk
Rock Lk
Mud Lk
Lk 16
Town Lk
Bryant Lessinger Ditch
Chippewanock Crk
Curtis Ditch
Earl Ditch
Yellow Crk
Silvesu Ditch
Landis Ditch
Beiler Ditch
Hawk Ditch
Lessinger Ditch
Mazzie Ditch
Lintz Yellow Crk
Little Yellow Crk
Ft Wayne Rd
E Division Rd
Helderman Rd
W Bay Dr
W Greene Ln
W Seward Dr
W Eastwood Dr
W Mockrey Dr
W Magazine Pike Ln
Yark St
Loon Lake Rd
Akron Rd
Rochester Rd
Rochester St
Walnut St
Water St
Buchwater St
Central St
Main St
Front St
Village Ln
Johnson St
Railroad St
Chippewanock Crk
Curtis Ditch
Silvesu Ditch
Landis Ditch
Lessinger Ditch
Hawk Ditch
Beiler Ditch
Mazzie Ditch
Yellow Crk
Lessinger Ditch
Bryant Lessinger Ditch
Earl Ditch
Chippewanock Crk
Curtis Ditch
Chippewanock Crk
Lessinger Ditch
Lessinger Ditch
Hawk Ditch
Beiler Ditch
Silvesu Ditch
Landis Ditch
Silvesu Ditch
Mud Lk
Rock Lk
Town Lk
Lk 16
Yellow Crk
Yellow Crk
Mazzie Ditch
Lessinger Ditch
Lessinger Ditch
Lessinger

GOVERNMENTAL UNIT REFERENCE MAP (2020): Kosciusko County, IN

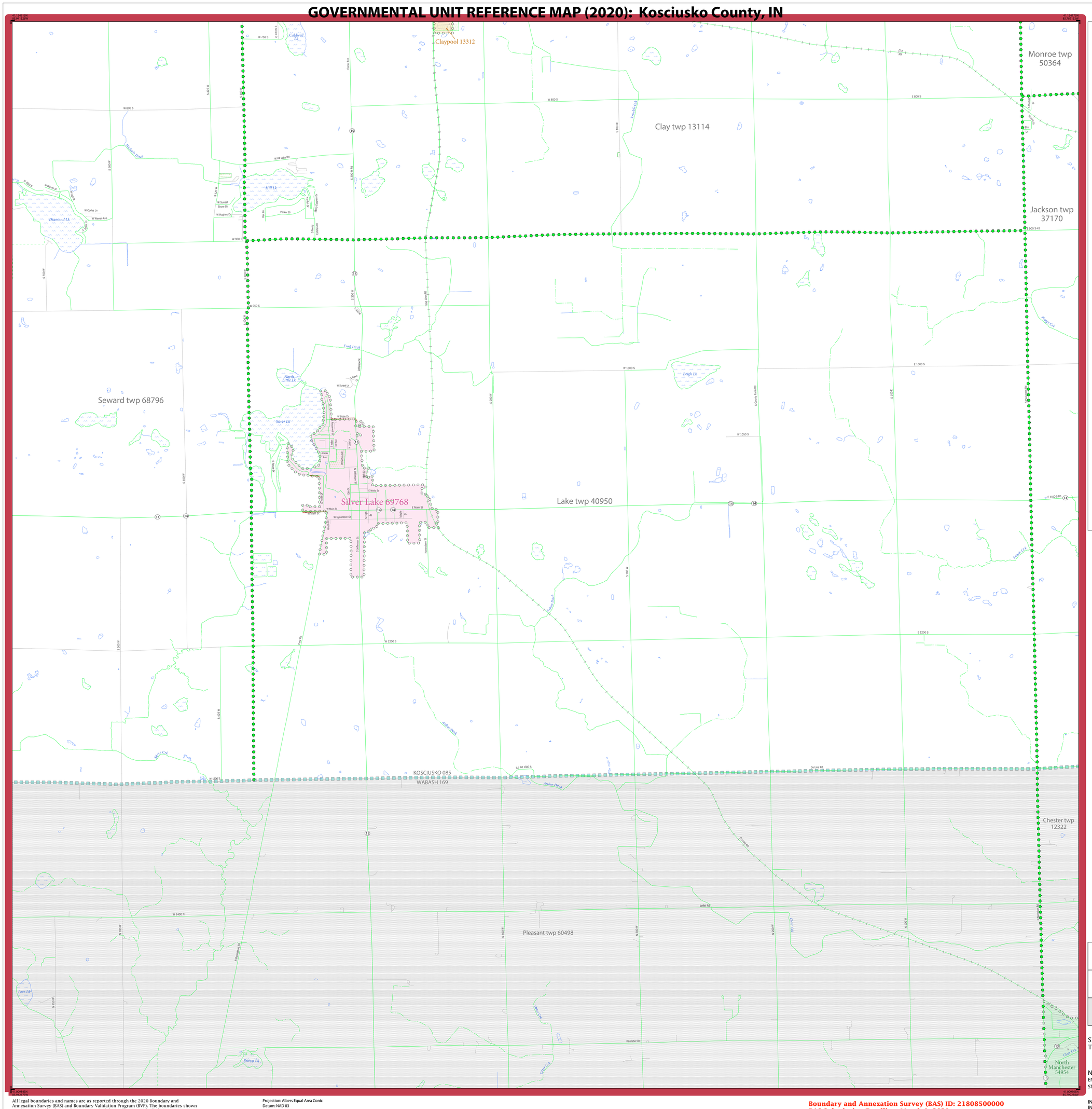

LEGEND

SYMBOL DESCRIPTION	SYMBOL	LABEL STYLE
Federal American Indian Reservation		L'ANSE RESERVATION (TA 1880)
Off-Reservation Trust Land		T1880
American Indian Tribal Subdivision		SHONTO (620)
Alaska Native Regional Corporation (ANRC)		NANA ANRC 52120
State (or statistically equivalent entity)		NEW YORK 36
County (or statistically equivalent entity)		ERIE 029
Minor Civil Division (MCD)[1]		Lee town 41460
Census County Division (CCD)[2]		Jemez CCD 91650
Consolidated City		MILFORD 47500
Incorporated Place[3]		Davis 18100
Census Designated Place (CDP)[2]		Cochiti 16560

DESCRIPTION	SYMBOL	DESCRIPTION	SYMBOL
Interstate	5	Water Body	Pleasant Lake
U.S. Highway	2	Swamp or Marsh	Okefenokee Swamp
State Highway	4	Glacier	Bering Glacier
Other Road	Marsh Ln	Airport, Airfield, or Helicopter Landing Pad	Dónard Airfield
Cul-de-sac		College or University	Coll/Univ
Circle		Military	Fort Belvoir
Geographic Offset or Corridor		Prison or Juvenile Detention Center	P/JDC
4WD Trail, Stairway, Alley, Walkway, or Ferry		Cemetery	Powell Cmtry
Railroad	Southern RR	Golf Course	Pinehurst GlfCrs
Pipeline or Power Line		National Park or Forest	Yosemite NP
Ridge or Fence		Other Park	St Francis Park
Property Line or Nonvisible Boundary		Outside Subject Area	
Perennial Stream	Tumbling Cr	Inset Area	A1
Intermittent Stream	Piney Cr		
Mountain Peak or Hill	Mt. Baker		

Where state, county, and/or MCD/CCD boundaries coincide, the map shows the boundary symbol for only the highest-ranking of these boundaries. Where American Indian reservation and American Indian tribal subdivision boundaries coincide, the map shows only the American Indian reservation boundaries.

Entity names are followed by either their FIPS code or census code; parentheses indicate a census code.

1 'MCD*' indicates a false MCD. These are for Census Bureau use only.

2 The CCD and CDP boundaries represent statistical entities only and are not updated through the BAS.

3 Incorporated place name color corresponds to the incorporated place fill color.

Due to space limitations, some road names, along with other feature and geography names on the map, may not be shown.

The Census Bureau stores primary and alternate road names, but only primary road names are used to label the roads on these maps.

Key to Adjacent Sheets

7	8	9
10	11	12

Sheet Location within Entity

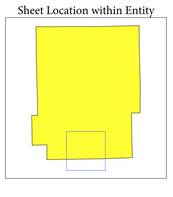

Sheet 11 of 12 PARENT sheets
Total Sheets: 18 (Index 1; Parent 12; Inset 5)

NAME: Kosciusko County (085)
ENTITY TYPE: County or statistically equivalent entity
ST: Indiana (18)

INDEX OR PARENT SHEET #: 011
INSET SHEET #: 000000

2020 COUNTY REF MAP (PARENT)

5340218085000001 1000000

All legal boundaries and names are as reported through the 2020 Boundary and Annexation Survey (BAS) and Boundary Validation Program (BVP). The boundaries shown on this map are for Census Bureau statistical data collection and tabulation purposes only; their depiction and designation for statistical purposes does not constitute a determination of jurisdictional authority or rights of ownership or entitlement.

Data Source: U.S. Census Bureau's MAF/TIGER database (TAB20), November 2020
Created by Geography Division: December 08, 2020

U.S. DEPARTMENT OF COMMERCE U.S. Census Bureau

Projection: Albers Equal Area Conic
Datum: NAD 83
Spheroid: GRS 80
1st Standard Parallel: 38 26 11
2nd Standard Parallel: 41 05 43
Central Meridian: -86 26 28
Latitude of Projection's Origin: 37 46 18
False Easting: 0
False Northing: 0

0 0.5 1 1.5 2 2.5 Kilometers
0 0.3 0.6 0.9 1.2 1.5 Miles
The plotted map scale is 1:17,500

N W E S

Boundary and Annexation Survey (BAS) ID: 21808500000
BAS Submission Deadline: March 1, 2021

PDF versions of the BAS maps are available at: www.census.gov/programs-surveys/bas/geographies.html

For more information, or to request additional maps, please email geo.bas@census.gov, call 1-800-972-5651, or visit www.census.gov/programs-surveys/bas.html.

United States Census Bureau

GOVERNMENTAL UNIT REFERENCE MAP (2020): Kosciusko County, IN

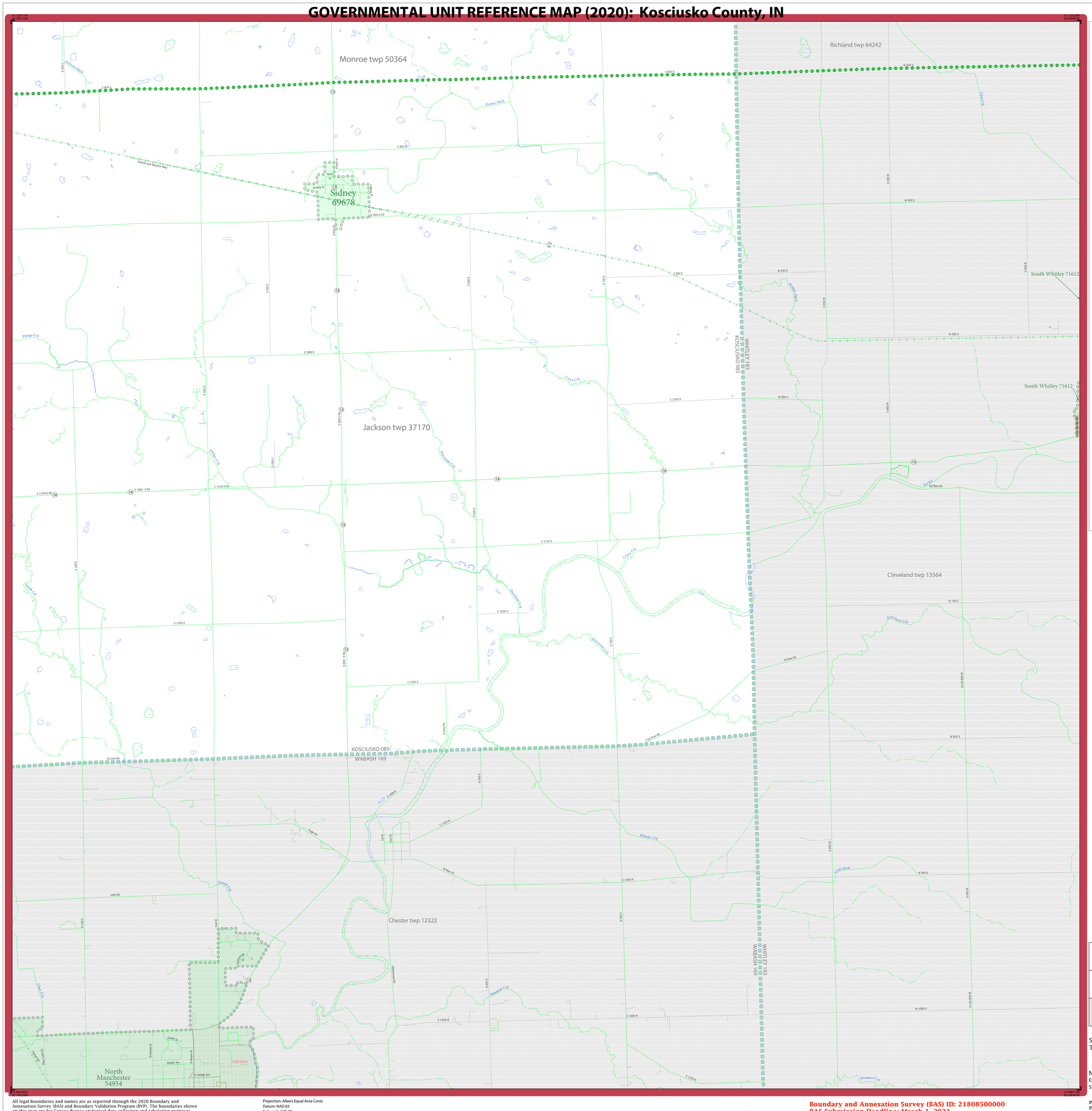

LEGEND

SYMBOL DESCRIPTION	SYMBOL	LABEL STYLE
Federal American Indian Reservation		L'ANSE RESERVATION (TA 1880)
Off-Reservation Trust Land		T1880
American Indian Tribal Subdivision		SHONTO (620)
Alaska Native Regional Corporation (ANRC)		*NANA ANRC 52120*
State (or statistically equivalent entity)		NEW YORK 36
County (or statistically equivalent entity)		ERIE 029
Minor Civil Division (MCD)[1]		Lee town 41460
Census County Division (CCD)[2]		*Jemez CCD 91650*
Consolidated City		MILFORD 47500
Incorporated Place[3]		Davis 18100
Census Designated Place (CDP)[2]		*Cochiti 16560*

DESCRIPTION	SYMBOL
Interstate	
U.S. Highway	
State Highway	
Other Road	Marsh Ln
Cul-de-sac	
Circle	
Geographic Offset or Corridor	
4WD Trail, Stairway, Alley, Walkway, or Ferry	
Railroad	Southern RR
Pipeline or Power Line	
Ridge or Fence	
Property Line or Nonvisible Boundary	
Perennial Stream	Tumbling Cr
Intermittent Stream	Piney Cr
Mountain Peak or Hill	Mt. Baker

DESCRIPTION	SYMBOL
Water Body	Pleasant Lake
Swamp or Marsh	Okefenokee Swamp
Glacier	Bering Glacier
Airport, Airfield, or Helicopter Landing Pad	Dönärd Airfield
College or University	Coll/Univ
Military	Fort Belvoir
Prison or Juvenile Detention Center	P/JDC
Cemetery	Powell Cmtry
Golf Course	Pinehurst GlfCrs
National Park or Forest	Yosemite NP
Other Park	St Francis Park
Outside Subject Area	
Inset Area	A1

Where state, county, and/or MCD/CCD boundaries coincide, the map shows the boundary symbol for only the highest-ranking of these boundaries. Where American Indian reservation and American Indian tribal subdivision boundaries coincide, the map shows only the American Indian reservation boundaries.

Entity names are followed by either their FIPS code or census code; parentheses indicate a census code.

1 'MCD*' indicates a false MCD. These are for Census Bureau use only.

2 The CCD and CDP boundaries represent statistical entities only and are not updated through the BAS.

3 Incorporated place name color corresponds to the incorporated place fill color.

Due to space limitations, some road names, along with other feature and geography names on the map, may not be shown.

The Census Bureau stores primary and alternate road names, but only primary road names are used to label the roads on these maps.

Key to Adjacent Sheets

8	9	
11	12	

Sheet Location within Entity

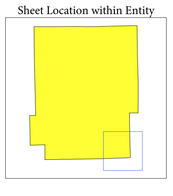

Sheet 12 of 12 PARENT sheets
Total Sheets: 18 (Index 1; Parent 12; Inset 5)

NAME: Kosciusko County (085)
ENTITY TYPE: County or statistically equivalent entity
ST: Indiana (18)

INDEX OR PARENT SHEET #: 012
INSET SHEET #: 000000

2020 COUNTY REF MAP (PARENT)

5340218085000000120000 0

All legal boundaries and names are as reported through the 2020 Boundary and Annexation Survey (BAS) and Boundary Validation Program (BVP). The boundaries shown on this map are for Census Bureau statistical data collection and tabulation purposes only; their depiction and designation for statistical purposes does not constitute a determination of jurisdictional authority or rights of ownership or entitlement.

Data Source: U.S. Census Bureau's MAF/TIGER database (TAB20), November 2020
Created by Geography Division: December 08, 2020

U.S. DEPARTMENT OF COMMERCE U.S. Census Bureau

Projection: Albers Equal Area Conic
Datum: NAD 83
Spheroid: GRS 80
1st Standard Parallel: 38 26 11
2nd Standard Parallel: 41 05 43
Central Meridian: -86 26 28
Latitude of Projection's Origin: 37 46 18
False Easting: 0
False Northing: 0

0 0.5 1 1.5 2 2.5 Kilometers
0 0.3 0.6 0.9 1.2 1.5 Miles
The plotted map scale is 1:17,500

N W E S

Boundary and Annexation Survey (BAS) ID: 21808500000
BAS Submission Deadline: March 1, 2021

PDF versions of the BAS maps are available at: www.census.gov/programs-surveys/bas/geographies.html

For more information, or to request additional maps, please email geo.bas@census.gov, call 1-800-972-5651, or visit www.census.gov/programs-surveys/bas.html.

GOVERNMENTAL UNIT REFERENCE MAP (2020): Kosciusko County, IN

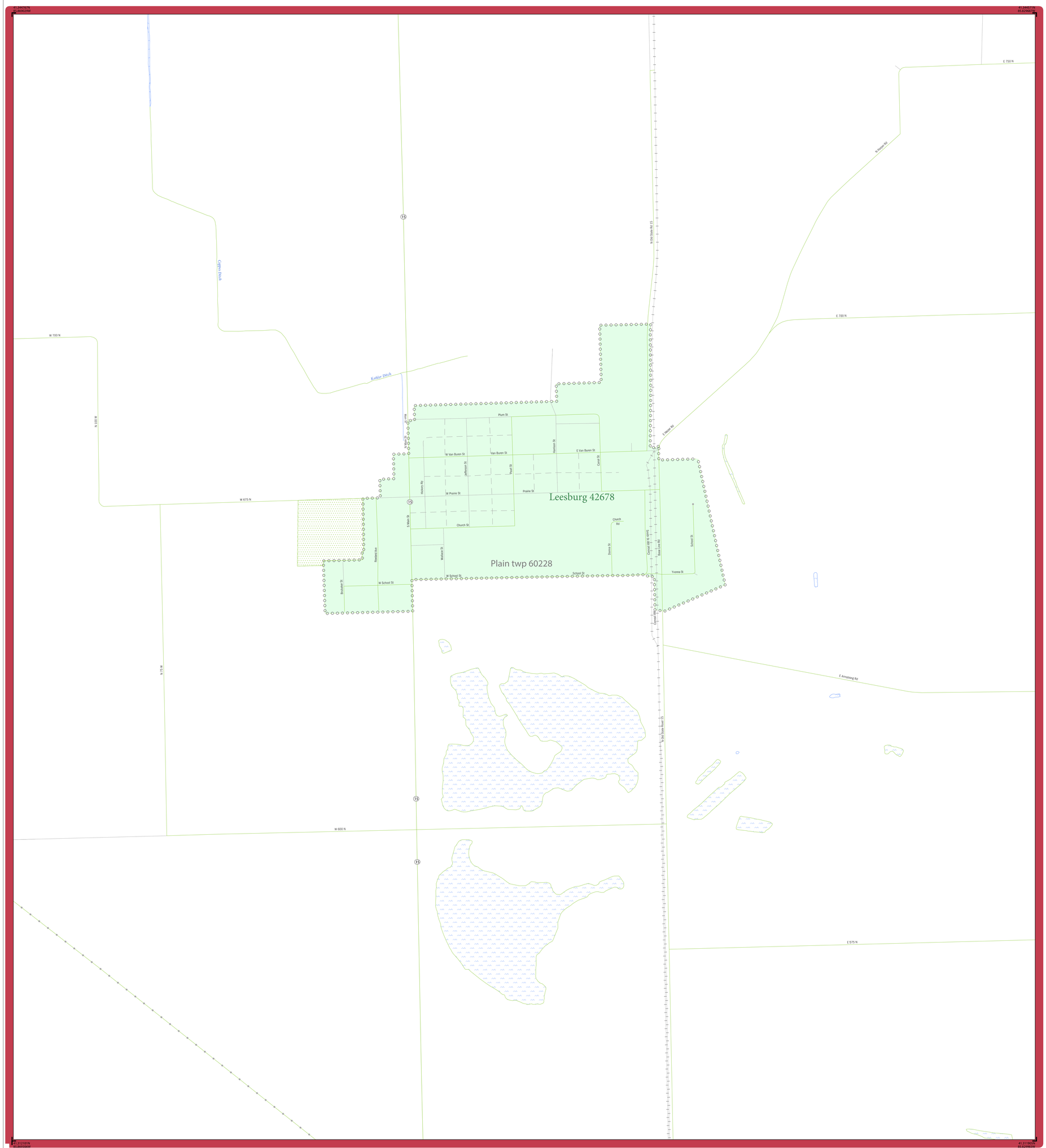

LEGEND

SYMBOL DESCRIPTION	SYMBOL	LABEL STYLE
Federal American Indian Reservation		L'ANSE RESERVATION (TA 1880)
Off-Reservation Trust Land		T1880
American Indian Tribal Subdivision		SHONTO (620)
Alaska Native Regional Corporation (ANRC)		*NANA ANRC 52120*
State (or statistically equivalent entity)		NEW YORK 36
County (or statistically equivalent entity)		ERIE 029
Minor Civil Division (MCD)[1]		Lee town 41460
Census County Division (CCD)[2]		*Jemez CCD 91650*
Consolidated City		MILFORD 47500
Incorporated Place[3]		Davis 18100
Census Designated Place (CDP)[2]		*Cochiti 16560*

DESCRIPTION	SYMBOL	DESCRIPTION	SYMBOL
Interstate	5	Water Body	*Pleasant Lake*
U.S. Highway	2	Swamp or Marsh	*Okefenokee Swamp*
State Highway	4	Glacier	*Bering Glacier*
Other Road	Marsh Ln	Airport, Airfield, or Helicopter Landing Pad	Donald Airport
Cul-de-sac		College or University	Coll/Univ
Circle		Military	Fort Belvoir
Geographic Offset or Corridor		Prison or Juvenile Detention Center	P/JDC
4WD Trail, Stairway, Alley, Walkway, or Ferry		Cemetery	Powell Cmtry
Railroad	Southern RR	Golf Course	Pinehurst Gl/Crs
Pipeline or Power Line		National Park or Forest	Yosemite NP
Ridge or Fence		Other Park	St Francis Park
Property Line or Nonvisible Boundary		Outside Subject Area	
Perennial Stream	*Tumbling Cr*	Inset Area	A1
Intermittent Stream	*Piney Cr*		
Mountain Peak or Hill	*Mt. Baker*		

Where state, county, and/or MCD/CCD boundaries coincide, the map shows the boundary symbol for only the highest-ranking of these boundaries. Where American Indian reservation and American Indian tribal subdivision boundaries coincide, the map shows only the American Indian reservation boundaries.

Entity names are followed by either their FIPS code or census code; parentheses indicate a census code.

1 'MCD*' indicates a false MCD. These are for Census Bureau use only.

2 The CCD and CDP boundaries represent statistical entities only and are not updated through the BAS.

3 Incorporated place name color corresponds to the incorporated place fill color.

Due to space limitations, some road names, along with other feature and geography names on the map, may not be shown.

The Census Bureau stores primary and alternate road names, but only primary road names are used to label the roads on these maps.

Sheet Location within Entity

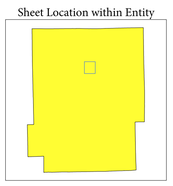

Sheet A1 of 5 INSET sheets
Total Sheets: 18 (Index 1; Parent 12; Inset 5)

NAME: Kosciusko County (085)
ENTITY TYPE: County or statistically equivalent entity
ST: Indiana (18)

INDEX OR PARENT SHEET #: 005
INSET SHEET #: 006501

2020 COUNTY REF MAP (INSET)
5340218085000000005006501

All legal boundaries and names are as reported through the 2020 Boundary and Annexation Survey (BAS) and Boundary Validation Program (BVP). The boundaries shown on this map are for Census Bureau statistical data collection and tabulation purposes only; their depiction and designation for statistical purposes does not constitute a determination of jurisdictional authority or rights of ownership or entitlement.

Data Source: U.S. Census Bureau's MAF/TIGER database (TAB20), November 2020
Created by Geography Division: December 08, 2020

U.S. DEPARTMENT OF COMMERCE U.S. Census Bureau

Projection: Albers Equal Area Conic
Datum: NAD 83
Spheroid: GRS 80
1st Standard Parallel: 38 26 11
2nd Standard Parallel: 41 05 43
Central Meridian: -86 26 28
Latitude of Projection's Origin: 37 46 18
False Easting: 0
False Northing: 0

0 0.1 0.2 0.3 0.4 0.5 Kilometers
0 0.1 0.2 0.3 0.4 0.5 Miles
The plotted map scale is 1:5,121

N W E S

Boundary and Annexation Survey (BAS) ID: 21808500000
BAS Submission Deadline: March 1, 2021

PDF versions of the BAS maps are available at: www.census.gov/programs-surveys/bas/geographies.html

For more information, or to request additional maps, please email geo.bas@census.gov, call 1-800-972-5651, or visit www.census.gov/programs-surveys/bas.html.

United States Census Bureau

GOVERNMENTAL UNIT REFERENCE MAP (2020): Kosciusko County, IN

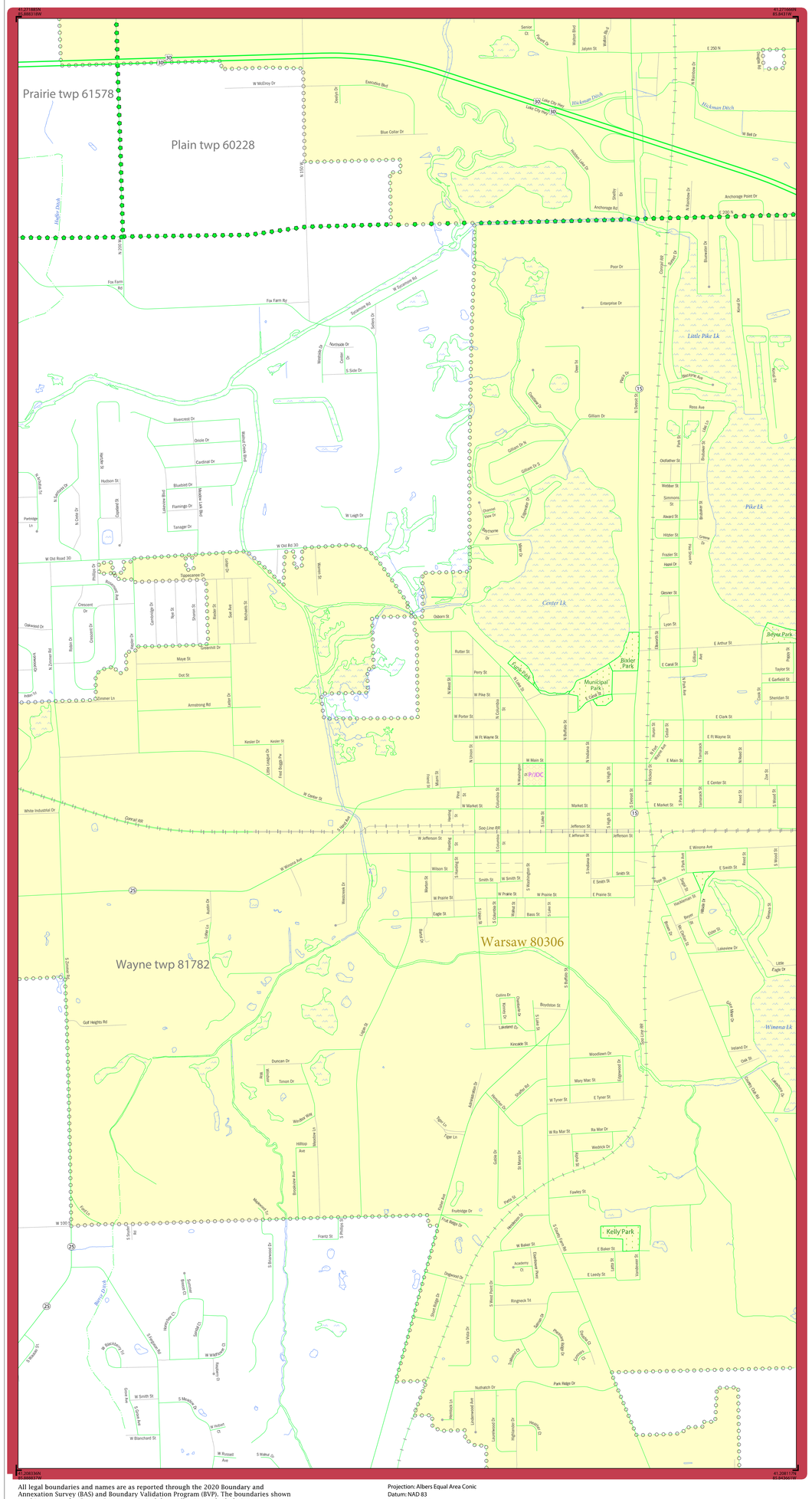

All legal boundaries and names are as reported through the 2020 Boundary and Annexation Survey (BAS) and Boundary Validation Program (BVP). The boundaries shown on this map are for Census Bureau statistical data collection and tabulation purposes only; their depiction and designation for statistical purposes does not constitute a determination of jurisdictional authority or rights of ownership or entitlement.

Data Source: U.S. Census Bureau's MAF/TIGER database (TAB20), November 2020
Created by Geography Division: December 08, 2020

U.S. DEPARTMENT OF COMMERCE U.S. Census Bureau

Projection: Albers Equal Area Conic
Datum: NAD 83
Spheroid: GRS 80
1st Standard Parallel: 38 26 11
2nd Standard Parallel: 41 05 43
Central Meridian: -86 26 28
Latitude of Projection's Origin: 37 46 18
False Easting: 0
False Northing: 0

0 0.3 0.6 0.9 1.2 1.5 Kilometers
0 0.2 0.4 0.6 0.8 1 Miles
The plotted map scale is 1:10,500

N W E S

Boundary and Annexation Survey (BAS) ID: 21808500000
BAS Submission Deadline: March 1, 2021

PDF versions of the BAS maps are available at:
www.census.gov/programs-surveys/bas/geographies.html

For more information, or to request additional maps, please email geo.bas@census.gov, call 1-800-972-5651, or visit www.census.gov/programs-surveys/bas.html.

LEGEND

SYMBOL DESCRIPTION	SYMBOL	LABEL STYLE
Federal American Indian Reservation		L'ANSE RESERVATION (TA 1880)
Off-Reservation Trust Land		T1880
American Indian Tribal Subdivision		SHONTO (620)
Alaska Native Regional Corporation (ANRC)		*NANA ANRC 52120*
State (or statistically equivalent entity)		NEW YORK 36
County (or statistically equivalent entity)		ERIE 029
Minor Civil Division (MCD)[1]		Lee town 41460
Census County Division (CCD)[2]		*Jemez CCD 91650*
Consolidated City		MILFORD 47500
Incorporated Place[3]		Davis 18100
Census Designated Place (CDP)[2]		*Cochiti 16560*

DESCRIPTION	SYMBOL	DESCRIPTION	SYMBOL
Interstate	5	Water Body	*Pleasant Lake*
U.S. Highway	2	Swamp or Marsh	*Okefenokee Swamp*
State Highway	4	Glacier	*Bering Glacier*
Other Road	Marsh Ln	Airport, Airfield, or Helicopter Landing Pad	Donald Airport
Cul-de-sac		College or University	Coll/Univ
Circle		Military	Fort Belvoir
Geographic Offset or Corridor		Prison or Juvenile Detention Center	P/JDC
4WD Trail, Stairway, Alley, Walkway, or Ferry		Cemetery	Powell Cmtry
Railroad	Southern RR	Golf Course	Pinehurst Gl/Crs
Pipeline or Power Line		National Park or Forest	Yosemite NP
Ridge or Fence		Other Park	St Francis Park
Property Line or Nonvisible Boundary		Outside Subject Area	
Perennial Stream	*Tumbling Cr*	Inset Area	A1
Intermittent Stream	*Piney Cr*		
Mountain Peak or Hill	*Mt. Baker*		

Where state, county, and/or MCD/CCD boundaries coincide, the map shows the boundary symbol for only the highest-ranking of these boundaries. Where American Indian reservation and American Indian tribal subdivision boundaries coincide, the map shows only the American Indian reservation boundaries.

Entity names are followed by either their FIPS code or census code; parentheses indicate a census code.

1 'MCD*' indicates a false MCD. These are for Census Bureau use only.

2 The CCD and CDP boundaries represent statistical entities only and are not updated through the BAS.

3 Incorporated place name color corresponds to the incorporated place fill color.

Due to space limitations, some road names, along with other feature and geography names on the map, may not be shown.

The Census Bureau stores primary and alternate road names, but only primary road names are used to label the roads on these maps.

Key to Adjacent Sheets

	B1	B2

Sheet Location within Entity

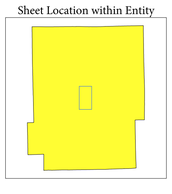

Sheet B1 of 5 INSET sheets
Total Sheets: 18 (Index 1; Parent 12; Inset 5)

NAME: Kosciusko County (085)
ENTITY TYPE: County or statistically equivalent entity
ST: Indiana (18)

INDEX OR PARENT SHEET #: 005
INSET SHEET #: 006601

2020 COUNTY REF MAP (INSET)

5340218085000000005006601

United States Census Bureau

GOVERNMENTAL UNIT REFERENCE MAP (2020): Kosciusko County, IN

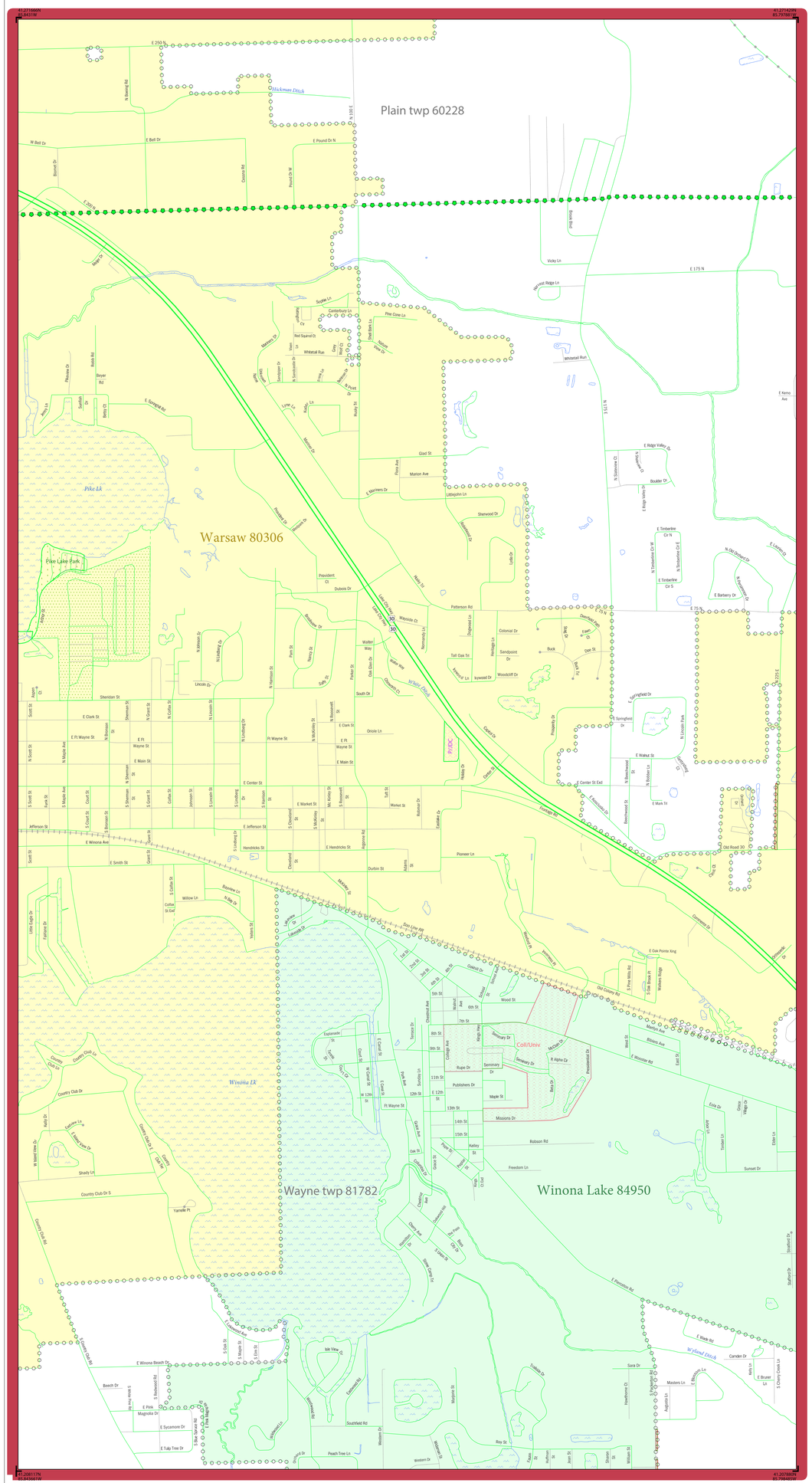

LEGEND

SYMBOL DESCRIPTION	SYMBOL	LABEL STYLE
Federal American Indian Reservation		L'ANSE RESERVATION (TA 1880)
Off-Reservation Trust Land		T1880
American Indian Tribal Subdivision		SHONTO (620)
Alaska Native Regional Corporation (ANRC)		*NANA ANRC 52120*
State (or statistically equivalent entity)		NEW YORK 36
County (or statistically equivalent entity)		ERIE 029
Minor Civil Division (MCD)[1]		Lee town 41460
Census County Division (CCD)[2]		*Jemez CCD 91650*
Consolidated City		MILFORD 47500
Incorporated Place[3]		Davis 18100
Census Designated Place (CDP)[2]		*Cochiti 16560*

DESCRIPTION	SYMBOL	DESCRIPTION	SYMBOL
Interstate	5	Water Body	*Pleasant Lake*
U.S. Highway	2	Swamp or Marsh	*Okefenokee Swamp*
State Highway	4	Glacier	*Bering Glacier*
Other Road	Marsh Ln	Airport, Airfield, or Helicopter Landing Pad	Donald Airfoot
Cul-de-sac		College or University	Coll/Univ
Circle		Military	Fort Belvoir
Geographic Offset or Corridor		Prison or Juvenile Detention Center	P/JDC
4WD Trail, Stairway, Alley, Walkway, or Ferry		Cemetery	Powell Cmtry
Railroad	Southern RR	Golf Course	Pinehurst Gl/Crs
Pipeline or Power Line		National Park or Forest	Yosemite NP
Ridge or Fence		Other Park	St Francis Park
Property Line or Nonvisible Boundary		Outside Subject Area	
Perennial Stream	*Tumbling Cr*	Inset Area	A1
Intermittent Stream	*Piney Cr*		
Mountain Peak or Hill	*Mt. Baker*		

Where state, county, and/or MCD/CCD boundaries coincide, the map shows the boundary symbol for only the highest-ranking of these boundaries. Where American Indian reservation and American Indian tribal subdivision boundaries coincide, the map shows only the American Indian reservation boundaries.

Entity names are followed by either their FIPS code or census code; parentheses indicate a census code.

1 'MCD*' indicates a false MCD. These are for Census Bureau use only.

2 The CCD and CDP boundaries represent statistical entities only and are not updated through the BAS.

3 Incorporated place name color corresponds to the incorporated place fill color.

Due to space limitations, some road names, along with other feature and geography names on the map, may not be shown.

The Census Bureau stores primary and alternate road names, but only primary road names are used to label the roads on these maps.

Key to Adjacent Sheets

B1	B2	

Sheet Location within Entity

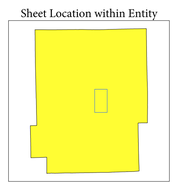

Sheet B2 of 5 INSET sheets
Total Sheets: 18 (Index 1; Parent 12; Inset 5)

NAME: Kosciusko County (085)
ENTITY TYPE: County or statistically equivalent entity
ST: Indiana (18)

INDEX OR PARENT SHEET #: 005
INSET SHEET #: 006602

2020 COUNTY REF MAP (INSET)

5340218085000000005006602

All legal boundaries and names are as reported through the 2020 Boundary and Annexation Survey (BAS) and Boundary Validation Program (BVP). The boundaries shown on this map are for Census Bureau statistical data collection and tabulation purposes only; their depiction and designation for statistical purposes does not constitute a determination of jurisdictional authority or rights of ownership or entitlement.

Data Source: U.S. Census Bureau's MAF/TIGER database (TAB20), November 2020
Created by Geography Division: December 08, 2020

U.S. DEPARTMENT OF COMMERCE U.S. Census Bureau

Projection: Albers Equal Area Conic
Datum: NAD 83
Spheroid: GRS 80
1st Standard Parallel: 38 26 11
2nd Standard Parallel: 41 05 43
Central Meridian: -86 26 28
Latitude of Projection's Origin: 37 46 18
False Easting: 0
False Northing: 0

0 0.3 0.6 0.9 1.2 1.5 Kilometers
0 0.2 0.4 0.6 0.8 1 Miles
The plotted map scale is 1:10,500

N W E S

Boundary and Annexation Survey (BAS) ID: 21808500000
BAS Submission Deadline: March 1, 2021

PDF versions of the BAS maps are available at:
www.census.gov/programs-surveys/bas/geographies.html

For more information, or to request additional maps, please email geo.bas@census.gov, call 1-800-972-5651, or visit www.census.gov/programs-surveys/bas.html.

United States Census Bureau

GOVERNMENTAL UNIT REFERENCE MAP (2020): Kosciusko County, IN

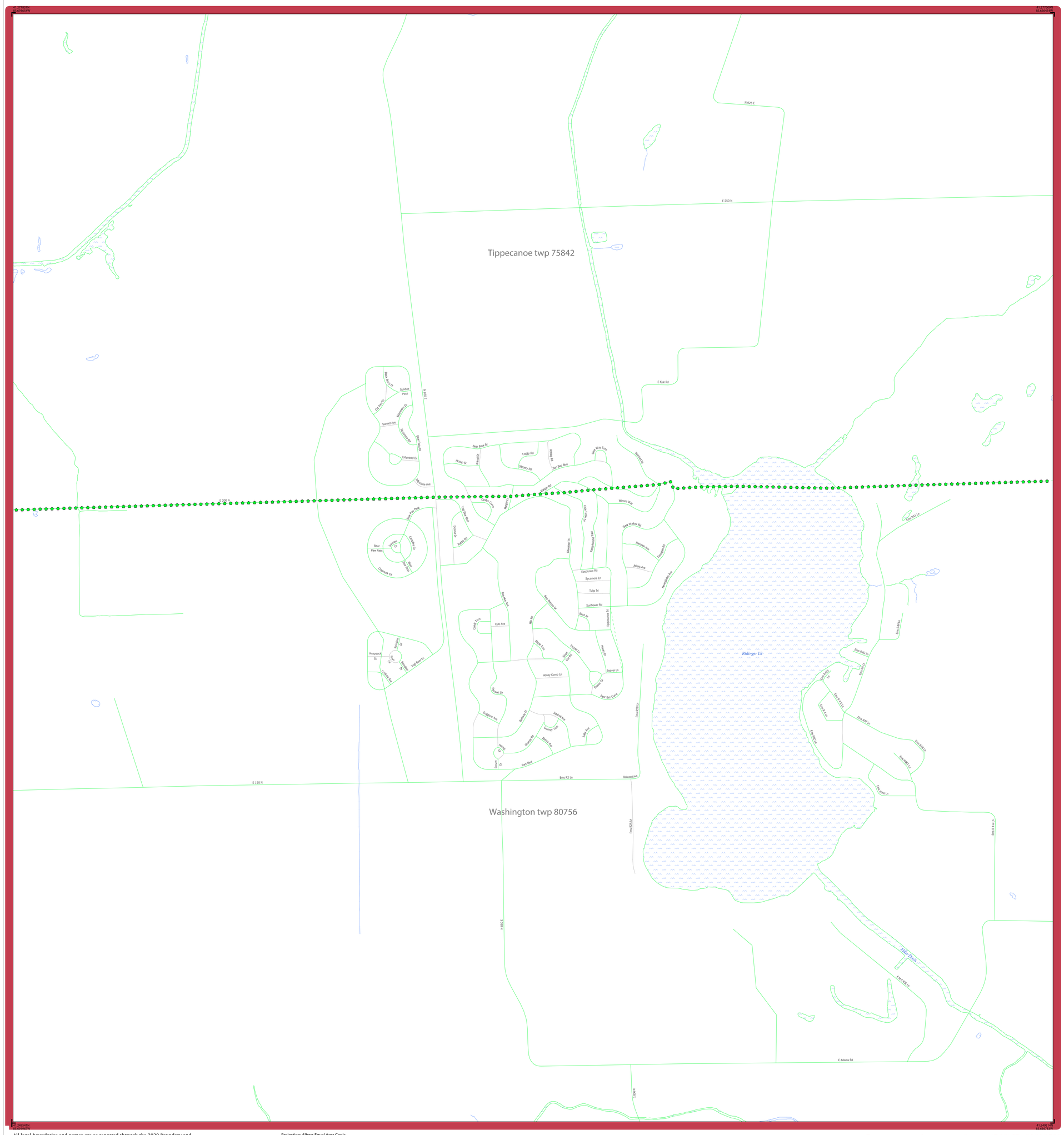
Tippecanoe twp 75842
Washington twp 80756
N 925 E
E 250 N
E Kyle Rd
N 925 E
E 200 N
E 150 N
N 800 E
E Adams Rd
Ridinger Lk
Fort Bell Ln
Ems Rd Ln
Ems R2 Ln
Oakwood Ave
Ems R3B Ln
Ems R3A Ln
Ems R4 Ln
Ems R4A Ln
Ems R4B Ln
Ems R4C Ln
Ems R4D Ln
Ems R4E Ln
Ems R4F Ln
Ems R4G Ln
Ems R4H Ln
Ems R4I Ln
Ems R4J Ln
Ems R4K Ln
Ems R4L Ln
Ems R4M Ln
Ems R4N Ln
Ems R4O Ln
Ems R4P Ln
Ems R4Q Ln
Ems R4R Ln
Ems R4S Ln
Ems R4T Ln
Ems R4U Ln
Ems R4V Ln
Ems R4W Ln
Ems R4X Ln
Ems R4Y Ln
Ems R4Z Ln
Ems R5A Ln
Ems R5B Ln
Ems R5C Ln
Ems R5D Ln
Ems R5E Ln
Ems R5F Ln
Ems R5G Ln
Ems R5H Ln
Ems R5I Ln
Ems R5J Ln
Ems R5K Ln
Ems R5L Ln
Ems R5M Ln
Ems R5N Ln
Ems R5O Ln
Ems R5P Ln
Ems R5Q Ln
Ems R5R Ln
Ems R5S Ln
Ems R5T Ln
Ems R5U Ln
Ems R5V Ln
Ems R5W Ln
Ems R5X Ln
Ems R5Y Ln
Ems R5Z Ln
Ems R6A Ln
Ems R6B Ln
Ems R6C Ln
Ems R6D Ln
Ems R6E Ln
Ems R6F Ln
Ems R6G Ln
Ems R6H Ln
Ems R6I Ln
Ems R6J Ln
Ems R6K Ln
Ems R6L Ln
Ems R6M Ln
Ems R6N Ln
Ems R6O Ln
Ems R6P Ln
Ems R6Q Ln
Ems R6R Ln
Ems R6S Ln
Ems R6T Ln
Ems R6U Ln
Ems R6V Ln
Ems R6W Ln
Ems R6X Ln
Ems R6Y Ln
Ems R6Z Ln
Ems R7A Ln
Ems R7B Ln
Ems R7C Ln
Ems R7D Ln
Ems R7E Ln
Ems R7F Ln
Ems R7G Ln
Ems R7H Ln
Ems R7I Ln
Ems R7J Ln
Ems R7K Ln
Ems R7L Ln
Ems R7M Ln
Ems R7N Ln
Ems R7O Ln
Ems R7P Ln
Ems R7Q Ln
Ems R7R Ln
Ems R7S Ln
Ems R7T Ln
Ems R7U Ln
Ems R7V Ln
Ems R7W Ln
Ems R7X Ln
Ems R7Y Ln
Ems R7Z Ln
Ems R8A Ln
Ems R8B Ln
Ems R8C Ln
Ems R8D Ln
Ems R8E Ln
Ems R8F Ln
Ems R8G Ln
Ems R8H Ln
Ems R8I Ln
Ems R8J Ln
Ems R8K Ln
Ems R8L Ln
Ems R8M Ln
Ems R8N Ln
Ems R8O Ln
Ems R8P Ln
Ems R8Q Ln
Ems R8R Ln
Ems R8S Ln
Ems R8T Ln
Ems R8U Ln
Ems R8V Ln
Ems R8W Ln
Ems R8X Ln
Ems R8Y Ln
Ems R8Z Ln
Ems R9A Ln
Ems R9B Ln
Ems R9C Ln
Ems R9D Ln
Ems R9E Ln
Ems R9F Ln
Ems R9G Ln
Ems R9H Ln
Ems R9I Ln
Ems R9J Ln
Ems R9K Ln
Ems R9L Ln
Ems R9M Ln
Ems R9N Ln
Ems R9O Ln
Ems R9P Ln
Ems R9Q Ln
Ems R9R Ln
Ems R9S Ln
Ems R9T Ln
Ems R9U Ln
Ems R9V Ln
Ems R9W Ln
Ems R9X Ln
Ems R9Y Ln
Ems R9Z Ln
Ems R10A Ln
Ems R10B Ln
Ems R10C Ln
Ems R10D Ln
Ems R10E Ln
Ems R10F Ln
Ems R10G Ln
Ems R10H Ln
Ems R10I Ln
Ems R10J Ln
Ems R10K Ln
Ems R10L Ln
Ems R10M Ln
Ems R10N Ln
Ems R10O Ln
Ems R10P Ln
Ems R10Q Ln
Ems R10R Ln
Ems R10S Ln
Ems R10T Ln
Ems R10U Ln
Ems R10V Ln
Ems R10W Ln
Ems R10X Ln
Ems R10Y Ln
Ems R10Z Ln
Ems R11A Ln
Ems R11B Ln
Ems R11C Ln
Ems R11D Ln
Ems R11E Ln
Ems R11F Ln
Ems R11G Ln
Ems R11H Ln
Ems R11I Ln
Ems R11J Ln
Ems R11K Ln
Ems R11L Ln
Ems R11M Ln
Ems R11N Ln
Ems R11O Ln
Ems R11P Ln
Ems R11Q Ln
Ems R11R Ln
Ems R11S Ln
Ems R11T Ln
Ems R11U Ln
Ems R11V Ln
Ems R11W Ln
Ems R11X Ln
Ems R11Y Ln
Ems R11Z Ln
Ems R12A Ln
Ems R12B Ln
Ems R12C Ln
Ems R12D Ln
Ems R12E Ln
Ems R12F Ln
Ems R12G Ln
Ems R12H Ln
Ems R12I Ln
Ems R12J Ln
Ems R12K Ln
Ems R12L Ln
Ems R12M Ln
Ems R12N Ln
Ems R12O Ln
Ems R12P Ln
Ems R12Q Ln
Ems R12R Ln
Ems R12S Ln
Ems R12T Ln
Ems R12U Ln
Ems R12V Ln
Ems R12W Ln
Ems R12X Ln
Ems R12Y Ln
Ems R12Z Ln
Ems R13A Ln
Ems R13B Ln
Ems R13C Ln
Ems R13D Ln
Ems R13E Ln
Ems R13F Ln
Ems R13G Ln
Ems R13H Ln
Ems R13I Ln
Ems R13J Ln
Ems R13K Ln
Ems R13L Ln
Ems R13M Ln
Ems R13N Ln
Ems R13O Ln
Ems R13P Ln
Ems R13Q Ln
Ems R13R Ln
Ems R13S Ln
Ems R13T Ln
Ems R13U Ln
Ems R13V Ln
Ems R13W Ln
Ems R13X Ln
Ems R13Y Ln
Ems R13Z Ln
Ems R14A Ln
Ems R14B Ln
Ems R14C Ln
Ems R14D Ln
Ems R14E Ln
Ems R14F Ln
Ems R14G Ln
Ems R14H Ln
Ems R14I Ln
Ems R14J Ln
Ems R14K Ln
Ems R14L Ln
Ems R14M Ln
Ems R14N Ln
Ems R14O Ln
Ems R14P Ln
Ems R14Q Ln
Ems R14R Ln
Ems R14S Ln
Ems R14T Ln
Ems R14U Ln
Ems R14V Ln
Ems R14W Ln
Ems R14X Ln
Ems R14Y Ln
Ems R14Z Ln
Ems R15A Ln
Ems R15B Ln
Ems R15C Ln
Ems R15D Ln
Ems R15E Ln
Ems R15F Ln
Ems R15G Ln
Ems R15H Ln
Ems R15I Ln
Ems R15J Ln
Ems R15K Ln
Ems R15L Ln
Ems R15M Ln
Ems R15N Ln
Ems R15O Ln
Ems R15P Ln
Ems R15Q Ln
Ems R15R Ln
Ems R15S Ln
Ems R15T Ln
Ems R15U Ln
Ems R15V Ln
Ems R15W Ln
Ems R15X Ln
Ems R15Y Ln
Ems R15Z Ln
Ems R16A Ln
Ems R16B Ln
Ems R16C Ln
Ems R16D Ln
Ems R16E Ln
Ems R16F Ln
Ems R16G Ln
Ems R16H Ln
Ems R16I Ln
Ems R16J Ln
Ems R16K Ln
Ems R16L Ln
Ems R16M Ln
Ems R16N Ln
Ems R16O Ln
Ems R16P Ln
Ems R16Q Ln
Ems R16R Ln
Ems R16S Ln
Ems R16T Ln
Ems R16U Ln
Ems R16V Ln
Ems R16W Ln
Ems R16X Ln
Ems R16Y Ln
Ems R16Z Ln
Ems R17A Ln
Ems R17B Ln
Ems R17C Ln
Ems R17D Ln
Ems R17E Ln
Ems R17F Ln
Ems R17G Ln
Ems R17H Ln
Ems R17I Ln
Ems R17J Ln
Ems R17K Ln
Ems R17L Ln
Ems R17M Ln
Ems R17N Ln
Ems R17O Ln
Ems R17P Ln
Ems R17Q Ln
Ems R17R Ln
Ems R17S Ln
Ems R17T Ln
Ems R17U Ln
Ems R17V Ln
Ems R17W Ln
Ems R17X Ln
Ems R17Y Ln
Ems R17Z Ln
Ems R18A Ln
Ems R18B Ln
Ems R18C Ln
Ems R18D Ln
Ems R18E Ln
Ems R18F Ln
Ems R18G Ln
Ems R18H Ln
Ems R18I Ln
Ems R18J Ln
Ems R18K Ln
Ems R18L Ln
Ems R18M Ln
Ems R18N Ln
Ems R18O Ln
Ems R18P Ln
Ems R18Q Ln
Ems R18R Ln
Ems R18S Ln
Ems R18T Ln
Ems R18U Ln
Ems R18V Ln
Ems R18W Ln
Ems R18X Ln
Ems R18Y Ln
Ems R18Z Ln
Ems R19A Ln
Ems R19B Ln
Ems R19C Ln
Ems R19D Ln
Ems R19E Ln
Ems R19F Ln
Ems R19G Ln
Ems R19H Ln
Ems R19I Ln
Ems R19J Ln
Ems R19K Ln
Ems R19L Ln
Ems R19M Ln
Ems R19N Ln
Ems R19O Ln
Ems R19P Ln
Ems R19Q Ln
Ems R19R Ln
Ems R19S Ln
Ems R19T Ln
Ems R19U Ln
Ems R19V Ln
Ems R19W Ln
Ems R19X Ln
Ems R19Y Ln
Ems R19Z Ln
Ems R20A Ln
Ems R20B Ln
Ems R20C Ln
Ems R20D Ln
Ems R20E Ln
Ems R20F Ln
Ems R20G Ln
Ems R20H Ln
Ems R20I Ln
Ems R20J Ln
Ems R20K Ln
Ems R20L Ln
Ems R20M Ln
Ems R20N Ln
Ems R20O Ln
Ems R20P Ln
Ems R20Q Ln
Ems R20R Ln
Ems R20S Ln
Ems R20T Ln
Ems R20U Ln
Ems R20V Ln
Ems R20W Ln
Ems R20X Ln
Ems R20Y Ln
Ems R20Z Ln
Ems R21A Ln
Ems R21B Ln
Ems R21C Ln
Ems R21D Ln
Ems R21E Ln
Ems R21F Ln
Ems R21G Ln
Ems R21H Ln
Ems R21I Ln
Ems R21J Ln
Ems R21K Ln
Ems R21L Ln
Ems R21M Ln
Ems R21N Ln
Ems R21O Ln
Ems R21P Ln
Ems R21Q Ln
Ems R21R Ln
Ems R21S Ln
Ems R21T Ln
Ems R21U Ln
Ems R21V Ln
Ems R21W Ln
Ems R21X Ln
Ems R21Y Ln
Ems R21Z Ln
Ems R22A Ln
Ems R22B Ln
Ems R22C Ln
Ems R22D Ln
Ems R22E Ln
Ems R22F Ln
Ems R22G Ln
Ems R22H Ln
Ems R22I Ln
Ems R22J Ln
Ems R22K Ln
Ems R22L Ln
Ems R22M Ln
Ems R22N Ln
Ems R22O Ln
Ems R22P Ln
Ems R22Q Ln
Ems R22R Ln
Ems R22S Ln
Ems R22T Ln
Ems R22U Ln
Ems R22V Ln
Ems R22W Ln
Ems R22X Ln
Ems R22Y Ln
Ems R22Z Ln
Ems R23A Ln
Ems R23B Ln
Ems R23C Ln
Ems R23D Ln
Ems R23E Ln
Ems R23F Ln
Ems R23G Ln
Ems R23H Ln
Ems R23I Ln
Ems R23J Ln
Ems R23K Ln
Ems R23L Ln
Ems R23M Ln
Ems R23N Ln
Ems R23O Ln
Ems R23P Ln
Ems R23Q Ln
Ems R23R Ln
Ems R23S Ln
Ems R23T Ln
Ems R23U Ln
Ems R23V Ln
Ems R23W Ln
Ems R23X Ln
Ems R23Y Ln
Ems R23Z Ln
Ems R24A Ln
Ems R24B Ln
Ems R24C Ln
Ems R24D Ln
Ems R24E Ln
Ems R24F Ln
Ems R24G Ln
Ems R24H Ln
Ems R24I Ln
Ems R24J Ln
Ems R24K Ln
Ems R24L Ln
Ems R24M Ln
Ems R24N Ln
Ems R24O Ln
Ems R24P Ln
Ems R24Q Ln
Ems R24R Ln
Ems R24S Ln
Ems R24T Ln
Ems R24U Ln
Ems R24V Ln
Ems R24W Ln
Ems R24X Ln
Ems R24Y Ln
Ems R24Z Ln
Ems R25A Ln
Ems R25B Ln
Ems R25C Ln
Ems R25D Ln
Ems R25E Ln
Ems R25F Ln
Ems R25G Ln
Ems R25H Ln
Ems R25I Ln
Ems R25J Ln
Ems R25K Ln
Ems R25L Ln
Ems R25M Ln
Ems R25N Ln
Ems R25O Ln
Ems R25P Ln
Ems R25Q Ln
Ems R25R Ln
Ems R25S Ln
Ems R25T Ln
Ems R25U Ln
Ems R25V Ln
Ems R25W Ln
Ems R25X Ln
Ems R25Y Ln
Ems R25Z Ln
Ems R26A Ln
Ems R26B Ln
Ems R26C Ln
Ems R26D Ln
Ems R26E Ln
Ems R26F Ln
Ems R26G Ln
Ems R26H Ln
Ems R26I Ln
Ems R26J Ln
Ems R26K Ln
Ems R26L Ln
Ems R26M Ln
Ems R26N Ln
Ems R26O Ln
Ems R26P Ln
Ems R26Q Ln
Ems R26R Ln
Ems R26S Ln
Ems R26T Ln
Ems R26U Ln
Ems R26V Ln
Ems R26W Ln
Ems R26X Ln
Ems R26Y Ln
Ems R26Z Ln
Ems R27A Ln
Ems R27B Ln
Ems R27C Ln
Ems R27D Ln
Ems R27E Ln
Ems R27F Ln
Ems R27G Ln
Ems R27H Ln
Ems R27I Ln
Ems R27J Ln
Ems R27K Ln
Ems R27L Ln
Ems R27M Ln
Ems R27N Ln
Ems R27O Ln
Ems R27P Ln
Ems R27Q Ln
Ems R27R Ln
Ems R27S Ln
Ems R27T Ln
Ems R27U Ln
Ems R27V Ln
Ems R27W Ln
Ems R27X Ln
Ems R27Y Ln
Ems R27Z Ln
Ems R28A Ln
Ems R28B Ln
Ems R28C Ln
Ems R28D Ln
Ems R28E Ln
Ems R28F Ln
Ems R28G Ln
Ems R28H Ln
Ems R28I Ln
Ems R28J Ln
Ems R28K Ln
Ems R28L Ln
Ems R28M Ln
Ems R28N Ln
Ems R28O Ln
Ems R28P Ln
Ems R28Q Ln
Ems R28R Ln
Ems R28S Ln
Ems R28T Ln
Ems R28U Ln
Ems R28V Ln
Ems R28W Ln
Ems R28X Ln
Ems R28Y Ln
Ems R28Z Ln
Ems R29A Ln
Ems R29B Ln
Ems R29C Ln
Ems R29D Ln
Ems R29E Ln
Ems R29F Ln
Ems R29G Ln
Ems R29H Ln
Ems R29I Ln
Ems R29J Ln
Ems R29K Ln
Ems R29L Ln
Ems R29M Ln
Ems R29N Ln
Ems R29O Ln
Ems R29P Ln
Ems R29Q Ln
Ems R29R Ln
Ems R29S Ln
Ems R29T Ln
Ems R29U Ln
Ems R29V Ln
Ems R29W Ln
Ems R29X Ln
Ems R29Y Ln
Ems R29Z Ln
Ems R30A Ln
Ems R30B Ln
Ems R30C Ln
Ems R30D Ln
Ems R30E Ln
Ems R30F Ln
Ems R30G Ln
Ems R30H Ln
Ems R30I Ln
Ems R30J Ln
Ems R30K Ln
Ems R30L Ln
Ems R30M Ln
Ems R30N Ln
Ems R30O Ln
Ems R30P Ln
Ems R30Q Ln
Ems R30R Ln
Ems R30S Ln
Ems R30T Ln
Ems R30U Ln
Ems R30V Ln
Ems R30W Ln
Ems R30X Ln
Ems R30Y Ln
Ems R30Z Ln
Ems R31A Ln
Ems R31B Ln
Ems R31C Ln
Ems R31D Ln
Ems R31E Ln
Ems R31F Ln
Ems R31G Ln
Ems R31H Ln
Ems R31I Ln
Ems R31J Ln
Ems R31K Ln
Ems R31L Ln
Ems R31M Ln
Ems R31N Ln
Ems R31O Ln
Ems R31P Ln
Ems R31Q Ln
Ems R31R Ln
Ems R31S Ln
Ems R31T Ln
Ems R31U Ln
Ems R31V Ln
Ems R31W Ln
Ems R31X Ln
Ems R31Y Ln
Ems R31Z Ln
Ems R32A Ln
Ems R32B Ln
Ems R32C Ln
Ems R32D Ln
Ems R32E Ln
Ems R32F Ln
Ems R32G Ln
Ems R32H Ln
Ems R32I Ln
Ems R32J Ln
Ems R32K Ln
Ems R32L Ln
Ems R32M Ln
Ems R32N Ln
Ems R32O Ln
Ems R32P Ln
Ems R32Q Ln
Ems R32R Ln
Ems R32S Ln
Ems R32T Ln
Ems R32U Ln
Ems R32V Ln
Ems R32W Ln
Ems R32X Ln
Ems R32Y Ln
Ems R32Z Ln
Ems R33A Ln
Ems R33B Ln
Ems R33C Ln
Ems R33D Ln
Ems R33E Ln
Ems R33F Ln
Ems R33G Ln
Ems R33H Ln
Ems R33I Ln
Ems R33J Ln
Ems R33K Ln
Ems R33L Ln
Ems R33M Ln
Ems R33N Ln
Ems R33O Ln
Ems R33P Ln
Ems R33Q Ln
Ems R33R Ln
Ems R33S Ln
Ems R33T Ln
Ems R33U Ln
Ems R33V Ln
Ems R33W Ln
Ems R33X Ln
Ems R33Y Ln
Ems R33Z Ln
Ems R34A Ln
Ems R34B Ln
Ems R34C Ln
Ems R34D Ln
Ems R34E Ln
Ems R34F Ln
Ems R34G Ln
Ems R34H Ln
Ems R34I Ln
Ems R34J Ln
Ems R34K Ln
Ems R34L Ln
Ems R34M Ln
Ems R34N Ln
Ems R34O Ln
Ems R34P Ln
Ems R34Q Ln
Ems R34R Ln
Ems R34S Ln
Ems R34T Ln
Ems R34U Ln
Ems R34V Ln
Ems R34W Ln
Ems R34X Ln
Ems R34Y Ln
Ems R34Z Ln
Ems R35A Ln
Ems R35B Ln
Ems R35C Ln
Ems R35D Ln
Ems R35E Ln
Ems R35F Ln
Ems R35G Ln
Ems R35H Ln
Ems R35I Ln
Ems R35J Ln
Ems R35K Ln
Ems R35L Ln
Ems R35M Ln
Ems R35N Ln
Ems R35O Ln
Ems R35P Ln
Ems R35Q Ln
Ems R35R Ln
Ems R35S Ln
Ems R35T Ln
Ems R35U Ln
Ems R35V Ln
Ems R35W Ln
Ems R35X Ln
Ems R35Y Ln
Ems R35Z Ln
Ems R36A Ln
Ems R36B Ln
Ems R36C Ln
Ems R36D Ln
Ems R36E Ln
Ems R36F Ln
Ems R36G Ln
Ems R36H Ln
Ems R36I Ln
Ems R36J Ln
Ems R36K Ln
Ems R36L Ln
Ems R36M Ln
Ems R36N Ln
Ems R36O Ln
Ems R36P Ln
Ems R36Q Ln
Ems R36R Ln
Ems R36S Ln
Ems R36T Ln
Ems R36U Ln
Ems R36V Ln
Ems R36W Ln
Ems R36X Ln
Ems R36Y Ln
Ems R36Z Ln
Ems R37A Ln
Ems R37B Ln
Ems R37C Ln
Ems R37D Ln
Ems R37E Ln
Ems R37F Ln
Ems R37G Ln
Ems R37H Ln
Ems R37I Ln
Ems R37J Ln
Ems R37K Ln
Ems R37L Ln
Ems R37M Ln
Ems R37N Ln
Ems R37O Ln
Ems R37P Ln
Ems R37Q Ln
Ems R37R Ln
Ems R37S Ln
Ems R37T Ln
Ems R37U Ln
Ems R37V Ln
Ems R37W Ln
Ems R37X Ln
Ems R37Y Ln
Ems R37Z Ln
Ems R38A Ln
Ems R38B Ln
Ems R38C Ln
Ems R38D Ln
Ems R38E Ln
Ems R38F Ln
Ems R38G Ln
Ems R38H Ln
Ems R38I Ln
Ems R38J Ln
Ems R38K Ln
Ems R38L Ln
Ems R38M Ln
Ems R38N Ln
Ems R38O Ln
Ems R38P Ln
Ems R38Q Ln
Ems R38R Ln
Ems R38S Ln
Ems R38T Ln
Ems R38U Ln
Ems R38V Ln
Ems R38W Ln
Ems R38X Ln
Ems R38Y Ln
Ems R38Z Ln
Ems R39A Ln
Ems R39B Ln
Ems R39C Ln
Ems R39D Ln
Ems R39E Ln
Ems R39F Ln
Ems R39G Ln
Ems R39H Ln
Ems R39I Ln
Ems R39J Ln
Ems R39K Ln
Ems R39L Ln
Ems R39M Ln
Ems R39N Ln
Ems R39O Ln
Ems R39P Ln
Ems R39Q Ln
Ems R39R Ln
Ems R39S Ln
Ems R39T Ln
Ems R39U Ln
Ems R39V Ln
Ems R39W Ln
Ems R39X Ln
Ems R39Y Ln
Ems R39Z Ln
Ems R40A Ln
Ems R40B Ln
Ems R40C Ln
Ems R40D Ln
Ems R40E Ln
Ems R40F Ln
Ems R40G Ln
Ems R40H Ln
Ems R40I Ln
Ems R40J Ln
Ems R40K Ln
Ems R40L Ln
Ems R40M Ln
Ems R40N Ln
Ems R40O Ln
Ems R40P Ln
Ems R40Q Ln
Ems R40R Ln
Ems R40S Ln
Ems R40T Ln
Ems R40U Ln
Ems R40V Ln
Ems R40W Ln
Ems R40X Ln
Ems R40Y Ln
Ems R40Z Ln
Ems R41A Ln
Ems R41B Ln
Ems R41C Ln
Ems R41D Ln
Ems R41E Ln
Ems R41F Ln
Ems R41G Ln
Ems R41H Ln
Ems R41I Ln
Ems R41J Ln
Ems R41K Ln
Ems R41L Ln
Ems R41M Ln
Ems R41N Ln
Ems R41O Ln
Ems R41P Ln
Ems R41Q Ln
Ems R41R Ln
Ems R41S Ln
Ems R41T Ln
Ems R41U Ln
Ems R41V Ln
Ems R41W Ln
Ems R41X Ln
Ems R41Y Ln
Ems R41Z Ln
Ems R42A Ln
Ems R42B Ln
Ems R42C Ln
Ems R42D Ln
Ems R42E Ln
Ems R42F Ln
Ems R42G Ln
Ems R42H Ln
Ems R42I Ln
Ems R42J Ln
Ems R42K Ln
Ems R42L Ln
Ems R42M Ln
Ems R42N Ln
Ems R42O Ln
Ems R42P Ln
Ems R42Q Ln
Ems R42R Ln
Ems R42S Ln
Ems R42T Ln
Ems R42U Ln
Ems R42V Ln
Ems R42W Ln
Ems R42X Ln
Ems R42Y Ln
Ems R42Z Ln
Ems R43A Ln
Ems R43B Ln
Ems R43C Ln
Ems R43D Ln
Ems R43E Ln
Ems R43F Ln
Ems R43G Ln
Ems R43H Ln
Ems R43I Ln
Ems R43J Ln
Ems R43K Ln
Ems R43L Ln
Ems R43M Ln
Ems R43N Ln
Ems R43O Ln
Ems R43P Ln
Ems R43Q Ln
Ems R43R Ln
Ems R43S Ln
Ems R43T Ln
Ems R43U Ln
Ems R43V Ln
Ems R43W Ln
Ems R43X Ln
Ems R43Y Ln
Ems R43Z Ln
Ems R44A Ln
Ems R44B Ln
Ems R44C Ln
Ems R44D Ln
Ems R44E Ln
Ems R44F Ln
Ems R44G Ln
Ems R44H Ln
Ems R44I Ln
Ems R44J Ln
Ems R44K Ln
Ems R44L Ln
Ems R44M Ln
Ems R44N Ln
Ems R44O Ln
Ems R44P Ln
Ems R44Q Ln
Ems R44R Ln
Ems R44S Ln
Ems R44T Ln
Ems R44U Ln
Ems R44V Ln
Ems R44W Ln
Ems R44X Ln
Ems R44Y Ln
Ems R44Z Ln
Ems R45A Ln
Ems R45B Ln
Ems R45C Ln
Ems R45D Ln
Ems R45E Ln
Ems R45F Ln
Ems R45G Ln
Ems R45H Ln
Ems R45I Ln
Ems R45J Ln
Ems R45K Ln
Ems R45L Ln
Ems R45M Ln
Ems R45N Ln
Ems R45O Ln
Ems R45P Ln
Ems R45Q Ln
Ems R45R Ln
Ems R45S Ln
Ems R45T Ln
Ems R45U Ln
Ems R45V Ln
Ems R45W Ln
Ems R45X Ln
Ems R45Y Ln
Ems R45Z Ln
Ems R46A Ln
Ems R46B Ln
Ems R46C Ln
Ems R46D Ln
Ems R46E Ln
Ems R46F Ln
Ems R46G Ln
Ems R46H Ln
Ems R46I Ln
Ems R46J Ln
Ems R46K Ln
Ems R46L Ln
Ems R46M Ln
Ems R46N Ln
Ems R46O Ln
Ems R46P Ln
Ems R46Q Ln
Ems R46R Ln
Ems R46S Ln
Ems R46T Ln
Ems R46U Ln
Ems R46V Ln
Ems R46W Ln
Ems R46X Ln
Ems R46Y Ln
Ems R46Z Ln
Ems R47A Ln
Ems R47B Ln
Ems R47C Ln
Ems R47D Ln
Ems R47E Ln
Ems R47F Ln
Ems R47G Ln
Ems R47H Ln
Ems R47I Ln
Ems R47J Ln
Ems R47K Ln
Ems R47L Ln
Ems R47M Ln
Ems R47N Ln
Ems R47O Ln
Ems R47P Ln
Ems R47Q Ln
Ems R47R Ln
Ems R47S Ln
Ems R47T Ln
Ems R47U Ln
Ems R47V Ln
Ems R47W Ln
Ems R47X Ln
Ems R47Y Ln
Ems R47Z Ln
Ems R48A Ln
Ems R48B Ln
Ems R48C Ln
Ems R48D Ln
Ems R48E Ln
Ems R48F Ln
Ems R48G Ln
Ems R48H Ln
Ems R48I Ln
Ems R48J Ln
Ems R48K Ln
Ems R48L Ln
Ems R48M Ln
Ems R48N Ln
Ems R48O Ln
Ems R48P Ln
Ems R48Q Ln
Ems R48R Ln
Ems R48S Ln
Ems R48T Ln
Ems R48U Ln
Ems R48V Ln
Ems R48W Ln
Ems R48X Ln
Ems R48Y Ln
Ems R48Z Ln
Ems R49A Ln
Ems R49B Ln
Ems R49C Ln
Ems R49D Ln
Ems R49E Ln
Ems R49F Ln
Ems R49G Ln
Ems R49H Ln
Ems R49I Ln
Ems R49J Ln
Ems R49K Ln
Ems R49L Ln
Ems R49M Ln
Ems R49N Ln
Ems R49O Ln
Ems R49P Ln
Ems R49Q Ln
Ems R49R Ln
Ems R49S Ln
Ems R49T Ln
Ems R49U Ln
Ems R49V Ln
Ems R49W Ln
Ems R49X Ln
Ems R49Y Ln
Ems R49Z Ln
Ems R50A Ln
Ems R50B Ln
Ems R50C Ln
Ems R50D Ln
Ems R50E Ln
Ems R50F Ln
Ems R50G Ln
Ems R50H Ln
Ems R50I Ln
Ems R50J Ln
Ems R50K Ln
Ems R50L Ln
Ems R50M Ln
Ems R50N Ln
Ems R50O Ln
Ems R50P Ln
Ems R50Q Ln
Ems R50R Ln
Ems R50S Ln
Ems R50T Ln
Ems R50U Ln
Ems R50V Ln
Ems R50W Ln
Ems R50X Ln
Ems R50Y Ln
Ems R50Z Ln
Ems R51A Ln
Ems R51B Ln
Ems R51C Ln
Ems R51D Ln
Ems R51E Ln
Ems R51F Ln
Ems R51G Ln
Ems R51H Ln
Ems R51I Ln
Ems R51J Ln
Ems R51K Ln
Ems R51L Ln
Ems R51M Ln
Ems R51N Ln
Ems R51O Ln
Ems R51P Ln
Ems R51Q Ln
Ems R51R Ln
Ems R51S Ln
Ems R51T Ln
Ems R51U Ln
Ems R51V Ln
Ems R51W Ln
Ems R51X Ln
Ems R51Y Ln
Ems R51Z Ln
Ems R52A Ln
Ems R52B Ln
Ems R52C Ln
Ems R52D Ln
Ems R52E Ln
Ems R52F Ln
Ems R52G Ln
Ems R52H Ln
Ems R52I Ln
Ems R52J Ln
Ems R52K Ln
Ems R52L Ln
Ems R52M Ln
Ems R52N Ln
Ems R52O Ln
Ems R52P Ln
Ems R52Q Ln
Ems R52R Ln
Ems R52S Ln
Ems R52T Ln
Ems R52U Ln
Ems R52V Ln
Ems R52W Ln
Ems R52X Ln
Ems R52Y Ln
Ems R52Z Ln
Ems R53A Ln
Ems R53B Ln
Ems R53C Ln
Ems R53D Ln
Ems R53E Ln
Ems R53F Ln
Ems R53G Ln
Ems R53H Ln
Ems R53I Ln
Ems R53J Ln
Ems R53K Ln
Ems R53L Ln
Ems R53M Ln
Ems R53N Ln
Ems R53O Ln
Ems R53P Ln
Ems R53Q Ln
Ems R53R Ln
Ems R53S Ln
Ems R53T Ln
Ems R53U Ln
Ems R53V Ln
Ems R53W Ln
Ems R53X Ln
Ems R53Y Ln
Ems R53Z Ln
Ems R54A Ln
Ems R54B Ln
Ems R54C Ln
Ems R54D Ln
Ems R54E Ln
Ems R54F Ln
Ems R54G Ln
Ems R54H Ln
Ems R54I Ln
Ems R54J Ln
Ems R54K Ln
Ems R54L Ln
Ems R54M Ln
Ems R54N Ln
Ems R54O Ln
Ems R54P Ln
Ems R54Q Ln
Ems R54R Ln
Ems R54S Ln
Ems R54T Ln
Ems R54U Ln
Ems R54V Ln
Ems R54W Ln
Ems R54X Ln
Ems R54Y Ln
Ems R54Z Ln
Ems R55A Ln
Ems R55B Ln
Ems R55C Ln
Ems R55D Ln
Ems R55E Ln
Ems R55F Ln
Ems R55G Ln
Ems R55H Ln
Ems R55I Ln
Ems R55J Ln
Ems R55K Ln
Ems R55L Ln
Ems R55M Ln
Ems R55N Ln
Ems R55O Ln
Ems R55P Ln
Ems R55Q Ln
Ems R55R Ln
Ems R55S Ln
Ems R55T Ln
Ems R55U Ln
Ems R55V Ln
Ems R55W Ln
Ems R55X Ln
Ems R55Y Ln
Ems R55Z Ln
Ems R56A Ln
Ems R56B Ln
Ems R56C Ln
Ems R56D Ln
Ems R56E Ln
Ems R56F Ln
Ems R56G Ln
Ems R56H Ln
Ems R56I Ln
Ems R56J Ln
Ems R56K Ln
Ems R56L Ln
Ems R56M Ln
Ems R56N Ln
Ems R56O Ln
Ems R56P Ln
Ems R56Q Ln
Ems R56R Ln
Ems R56S Ln
Ems R56T Ln
Ems R56U Ln
Ems R56V Ln
Ems R56W Ln
Ems R56X Ln
Ems R56Y Ln
Ems R56Z Ln
Ems R57A Ln
Ems R57B Ln
Ems R57C Ln
Ems R57D Ln
Ems R57E Ln
Ems R57F Ln
Ems R57G Ln
Ems R57H Ln
Ems R57I Ln
Ems R57J Ln
Ems R57K Ln
Ems R57L Ln
Ems R57M Ln
Ems R57N Ln
Ems R57O Ln
Ems R57P Ln
Ems R57Q Ln
Ems R57R Ln
Ems R57S Ln
Ems R57T Ln
Ems R57U Ln
Ems R57V Ln
Ems R57W Ln
Ems R57X Ln
Ems R57Y Ln
Ems R57Z Ln
Ems R58A Ln
Ems R58B Ln
Ems R58C Ln
Ems R58D Ln
Ems R58E Ln
Ems R58F Ln
Ems R58G Ln
Ems R58H Ln
Ems R58I Ln
Ems R58J Ln
Ems R58K Ln
Ems R58L Ln
Ems R58M Ln
Ems R58N Ln
Ems R58O Ln
Ems R58P Ln
Ems R58Q Ln
Ems R58R Ln
Ems R58S Ln
Ems R58T Ln
Ems R58U Ln
Ems R58V Ln
Ems R58W Ln
Ems R58X Ln
Ems R58Y Ln
Ems R58Z Ln
Ems R59A Ln
Ems R59B Ln
Ems R59C Ln
Ems R59D Ln
Ems R59E Ln
Ems R59F Ln
Ems R59G Ln
Ems R59H Ln
Ems R59I Ln
Ems R59J Ln
Ems R59K Ln
Ems R59L Ln
Ems R59M Ln
Ems R59N Ln
Ems R59O Ln
Ems R59P Ln
Ems R59Q Ln
Ems R59R Ln
Ems R59S Ln
Ems R59T Ln
Ems R59U Ln
Ems R59V Ln
Ems R59W Ln
Ems R59X Ln
Ems R59Y Ln
Ems R59Z Ln
Ems R60A Ln
Ems R60B Ln
Ems R60C Ln
Ems R60D Ln
Ems R60E Ln
Ems R60F Ln
Ems R60G Ln
Ems R60H Ln
Ems R60I Ln
Ems R60J Ln
Ems R60K Ln
Ems R60L Ln
Ems R60M Ln
Ems R60N Ln
Ems R60O Ln
Ems R60P Ln
Ems R60Q Ln
Ems R60R Ln
Ems R60S Ln
Ems R60T Ln
Ems R60U Ln
Ems R60V Ln
Ems R60W Ln
Ems R60X Ln
Ems R60Y Ln
Ems R60Z Ln
Ems R61A Ln
Ems R61B Ln
Ems R61C Ln
Ems R61D Ln
Ems R61E Ln
Ems R61F Ln
Ems R61G Ln
Ems R61H Ln
Ems R61I Ln
Ems R61J Ln
Ems R61K Ln
Ems R61L Ln
Ems R61M Ln
Ems R61N Ln
Ems R61O Ln
Ems R61P Ln
Ems R61Q Ln
Ems R61R Ln
Ems R61S Ln
Ems R61T Ln
Ems R61U Ln
Ems R61V Ln
Ems R61W Ln
Ems R61X Ln
Ems R61Y Ln
Ems R61Z Ln
Ems R62A Ln
Ems R62B Ln
Ems R62C Ln
Ems R62D Ln
Ems R62E Ln
Ems R62F Ln
Ems R62G Ln
Ems R62H Ln
Ems R62I Ln
Ems R62J Ln
Ems R62K Ln
Ems R62L Ln
Ems R62M Ln
Ems R62N Ln
Ems R62O Ln
Ems R62P Ln
Ems R62Q Ln
Ems R62R Ln
Ems R62S Ln
Ems R62T Ln
Ems R62U Ln
Ems R62V Ln
Ems R62W Ln
Ems R62X Ln
Ems R62Y Ln
Ems R62Z Ln
Ems R63A Ln
Ems R63B Ln
Ems R63C Ln
Ems R63D Ln
Ems R63E Ln
Ems R63F Ln
Ems R63G Ln
Ems R63H Ln
Ems R63I Ln
Ems R63J Ln
Ems R63K Ln
Ems R63L Ln
Ems R63M Ln
Ems R63N Ln
Ems R63O Ln
Ems R63P Ln
Ems R63Q Ln
Ems R63R Ln
Ems R63S Ln
Ems R63T Ln
Ems R63U Ln
Ems R63

GOVERNMENTAL UNIT REFERENCE MAP (2020): Kosciusko County, IN

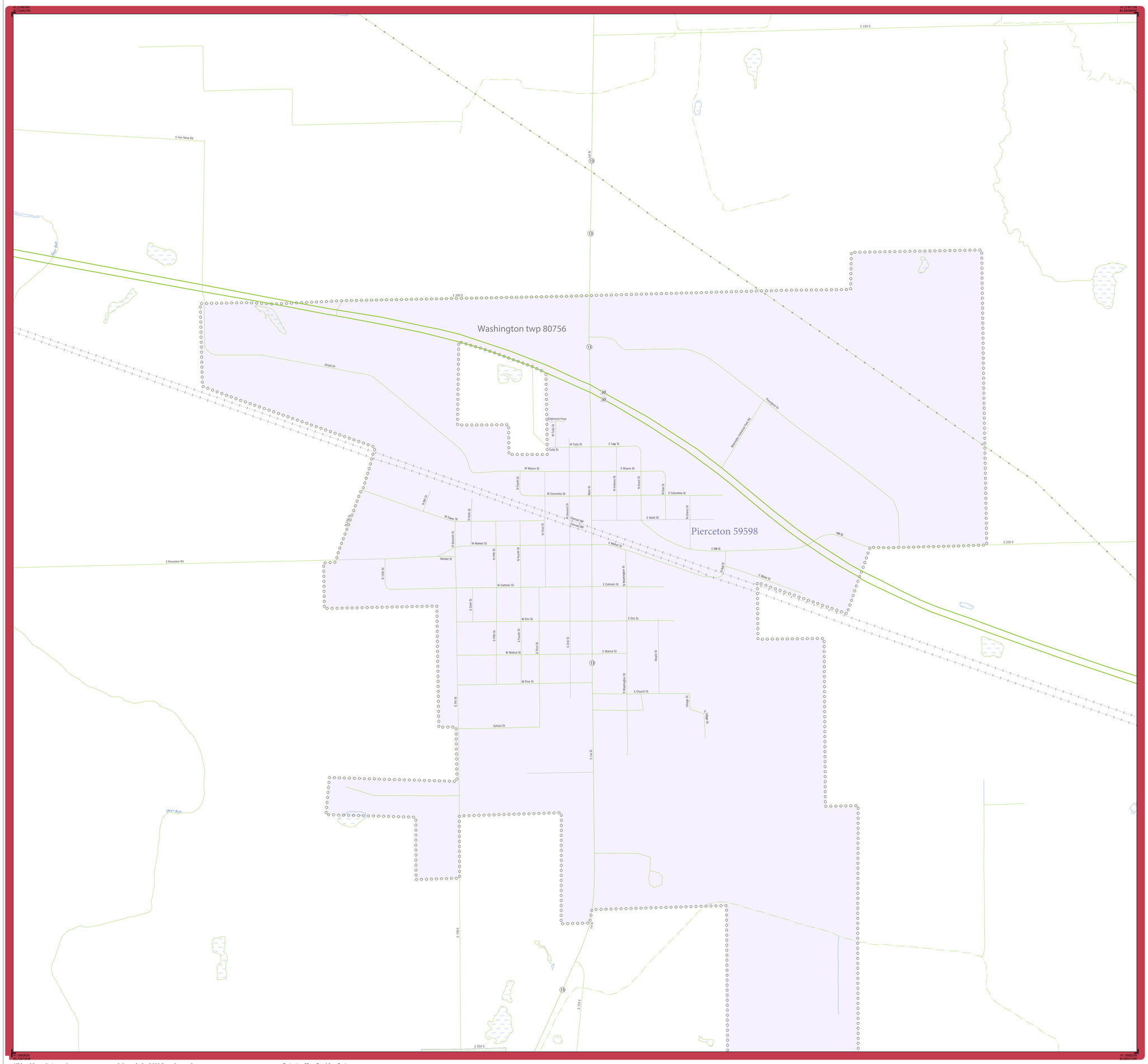

LEGEND

SYMBOL DESCRIPTION	SYMBOL	LABEL STYLE
Federal American Indian Reservation		L'ANSE RESERVATION (TA 1880)
Off-Reservation Trust Land		T1880
American Indian Tribal Subdivision		SHONTO (620)
Alaska Native Regional Corporation (ANRC)		*NANA ANRC 52120*
State (or statistically equivalent entity)		NEW YORK 36
County (or statistically equivalent entity)		ERIE 029
Minor Civil Division (MCD)[1]		Lee town 41460
Census County Division (CCD)[2]		*Jemez CCD 91650*
Consolidated City		MILFORD 47500
Incorporated Place[3]		Davis 18100
Census Designated Place (CDP)[2]		*Cochiti 16560*

DESCRIPTION	SYMBOL	DESCRIPTION	SYMBOL
Interstate	5	Water Body	*Pleasant Lake*
U.S. Highway	2	Swamp or Marsh	*Okefenokee Swamp*
State Highway	4	Glacier	*Bering Glacier*
Other Road	Marsh Ln	Airport, Airfield, or Helicopter Landing Pad	Dönärd Airfield
Cul-de-sac		College or University	Coll/Univ
Circle		Military	Fort Belvoir
Geographic Offset or Corridor		Prison or Juvenile Detention Center	P/JDC
4WD Trail, Stairway, Alley, Walkway, or Ferry		Cemetery	Powell Cmtry
Railroad	Southern RR	Golf Course	Pinehurst GlfCrs
Pipeline or Power Line		National Park or Forest	Yosemite NP
Ridge or Fence		Other Park	St Francis Park
Property Line or Nonvisible Boundary		Outside Subject Area	
Perennial Stream	*Tumbling Cr*	Inset Area	A1
Intermittent Stream	*Piney Cr*		
Mountain Peak or Hill	*Mt. Baker*		

Where state, county, and/or MCD/CCD boundaries coincide, the map shows the boundary symbol for only the highest-ranking of these boundaries. Where American Indian reservation and American Indian tribal subdivision boundaries coincide, the map shows only the American Indian reservation boundaries.

Entity names are followed by either their FIPS code or census code; parentheses indicate a census code.

1 'MCD*' indicates a false MCD. These are for Census Bureau use only.

2 The CCD and CDP boundaries represent statistical entities only and are not updated through the BAS.

3 Incorporated place name color corresponds to the incorporated place fill color.

Due to space limitations, some road names, along with other feature and geography names on the map, may not be shown.

The Census Bureau stores primary and alternate road names, but only primary road names are used to label the roads on these maps.

Sheet Location within Entity

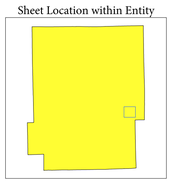

Sheet D1 of 5 INSET sheets
Total Sheets: 18 (Index 1; Parent 12; Inset 5)

NAME: Kosciusko County (085)
ENTITY TYPE: County or statistically equivalent entity
ST: Indiana (18)

INDEX OR PARENT SHEET #: 009
INSET SHEET #: 006801

2020 COUNTY REF MAP (INSET)

5340218085000000009006801

All legal boundaries and names are as reported through the 2020 Boundary and Annexation Survey (BAS) and Boundary Validation Program (BVP). The boundaries shown on this map are for Census Bureau statistical data collection and tabulation purposes only; their depiction and designation for statistical purposes does not constitute a determination of jurisdictional authority or rights of ownership or entitlement.

Data Source: U.S. Census Bureau's MAF/TIGER database (TAB20), November 2020
Created by Geography Division: December 08, 2020

U.S. DEPARTMENT OF COMMERCE U.S. Census Bureau

Projection: Albers Equal Area Conic
Datum: NAD 83
Spheroid: GRS 80
1st Standard Parallel: 38 26 11
2nd Standard Parallel: 41 05 43
Central Meridian: -86 26 28
Latitude of Projection's Origin: 37 46 18
False Easting: 0
False Northing: 0

0 0.1 0.2 0.3 0.4 0.5 Kilometers
0 519 1,038 1,557 2,076 2,595 Feet
The plotted map scale is 1:4,871
1 mile = 5,280 feet

N W E S

Boundary and Annexation Survey (BAS) ID: 21808500000
BAS Submission Deadline: March 1, 2021

PDF versions of the BAS maps are available at:
www.census.gov/programs-surveys/bas/geographies.html

For more information, or to request additional maps, please email geo.bas@census.gov, call 1-800-972-5651, or visit www.census.gov/programs-surveys/bas.html.