GOVERNMENTAL UNIT REFERENCE MAP (2020): Steuben County, IN

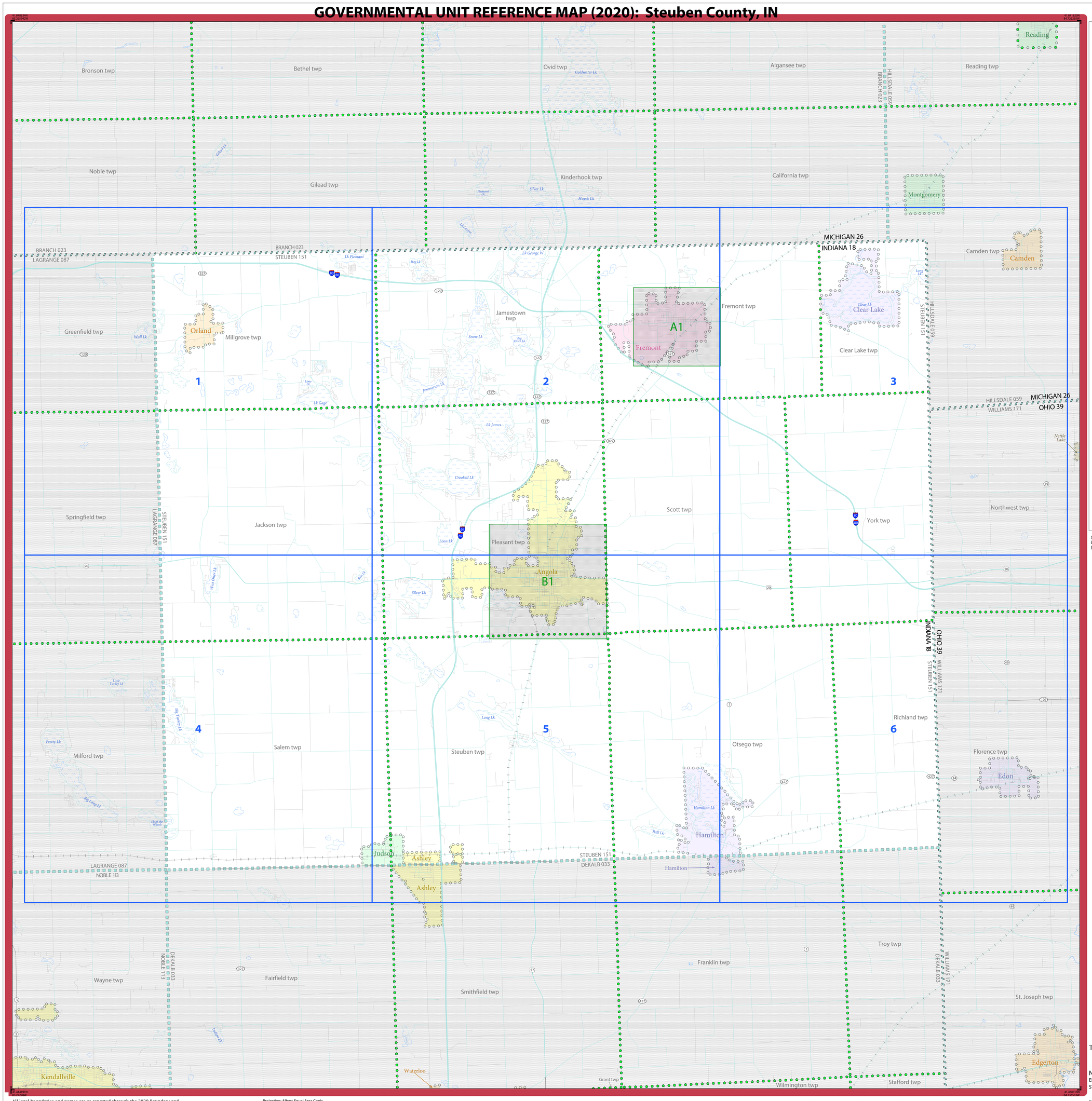

LEGEND

SYMBOL DESCRIPTION	SYMBOL	LABEL STYLE
Federal American Indian Reservation		L'ANSE RESERVATION (TA 1880)
Off-Reservation Trust Land		T1880
American Indian Tribal Subdivision		SHONTO (620)
Alaska Native Regional Corporation (ANRC)		*NANA ANRC 52120*
State (or statistically equivalent entity)		NEW YORK 36
County (or statistically equivalent entity)		ERIE 029
Minor Civil Division (MCD)[1]		Lee town 41460
Census County Division (CCD)[2]		*Jemez CCD 91650*
Consolidated City		MILFORD 47500
Incorporated Place[3]		Davis 18100
Census Designated Place (CDP)[2]		*Cochiti 16560*

DESCRIPTION	SYMBOL	DESCRIPTION	SYMBOL
Interstate	5	Water Body	*Pleasant Lake*
U.S. Highway	2	Swamp or Marsh	*Okefenokee Swamp*
State Highway	4	Glacier	*Bering Glacier*
Other Road	Marsh Ln	Airport, Airfield, or Helicopter Landing Pad	Dinard Airport
Cul-de-sac		College or University	Coll/Univ
Circle		Military	Fort Belvoir
Geographic Offset or Corridor		Prison or Juvenile Detention Center	PJDC
4WD Trail, Stairway, Alley, Walkway, or Ferry		Cemetery	Powell Cmtry
Railroad	Southern RR	Golf Course	Pinehurst GlfCrs
Pipeline or Power Line		National Park or Forest	Yosemite NP
Ridge or Fence		Other Park	St Francis Park
Property Line or Nonvisible Boundary		Outside Subject Area	
Perennial Stream	*Tumbling Cr*	Inset Area	A1
Intermittent Stream	*Piney Cr*		
Mountain Peak or Hill	*Mt. Baker*		

Where state, county, and/or MCD/CCD boundaries coincide, the map shows the boundary symbol for only the highest-ranking of these boundaries. Where American Indian reservation and American Indian tribal subdivision boundaries coincide, the map shows only the American Indian reservation boundaries.

Entity names are followed by either their FIPS code or census code; parentheses indicate a census code.

1 'MCD*' indicates a false MCD. These are for Census Bureau use only.

2 The CCD and CDP boundaries represent statistical entities only and are not updated through the BAS.

3 Incorporated place name color corresponds to the incorporated place fill color.

Due to space limitations, some road names, along with other feature and geography names on the map, may not be shown.

The Census Bureau stores primary and alternate road names, but only primary road names are used to label the roads on these maps.

Note: This index map sheet provides the map sheet configuration in relation to the subject entity. Due to scale limitations, map content may be simplified. Refer to parent and/or inset map sheets for detailed map content.

All legal boundaries and names are as reported through the 2020 Boundary and Annexation Survey (BAS) and Boundary Validation Program (BVP). The boundaries shown on this map are for Census Bureau statistical data collection and tabulation purposes only; their depiction and designation for statistical purposes does not constitute a determination of jurisdictional authority or rights of ownership or entitlement.

Data Source: U.S. Census Bureau's MAF/TIGER database (TAB20), November 2020
Created by Geography Division: December 08, 2020

U.S. DEPARTMENT OF COMMERCE U.S. Census Bureau

Projection: Albers Equal Area Conic
Datum: NAD 83
Spheroid: GRS 80
1st Standard Parallel: 38 26 11
2nd Standard Parallel: 41 05 43
Central Meridian: -86 26 28
Latitude of Projection's Origin: 37 46 18
False Easting: 0
False Northing: 0

0 1 2 3 4 5 Kilometers
0 1 2 3 4 5 Miles
The plotted map scale is 1:61,410

N W E S

Boundary and Annexation Survey (BAS) ID: 21815100000
BAS Submission Deadline: March 1, 2021

PDF versions of the BAS maps are available at:
www.census.gov/programs-surveys/bas/geographies.html

For more information, or to request additional maps, please email geo.bas@census.gov, call 1-800-972-5651, or visit www.census.gov/programs-surveys/bas.html.

Total Sheets: 9 (Index 1; Parent 6; Inset 2)

NAME: Steuben County (151)
ENTITY TYPE: County or statistically equivalent entity
ST: Indiana (18)

INDEX OR PARENT SHEET #: 000
INSET SHEET #: 000000

2020 COUNTY REF MAP (INDEX)

5340218151000000000000

United States Census Bureau

GOVERNMENTAL UNIT REFERENCE MAP (2020): Steuben County, IN

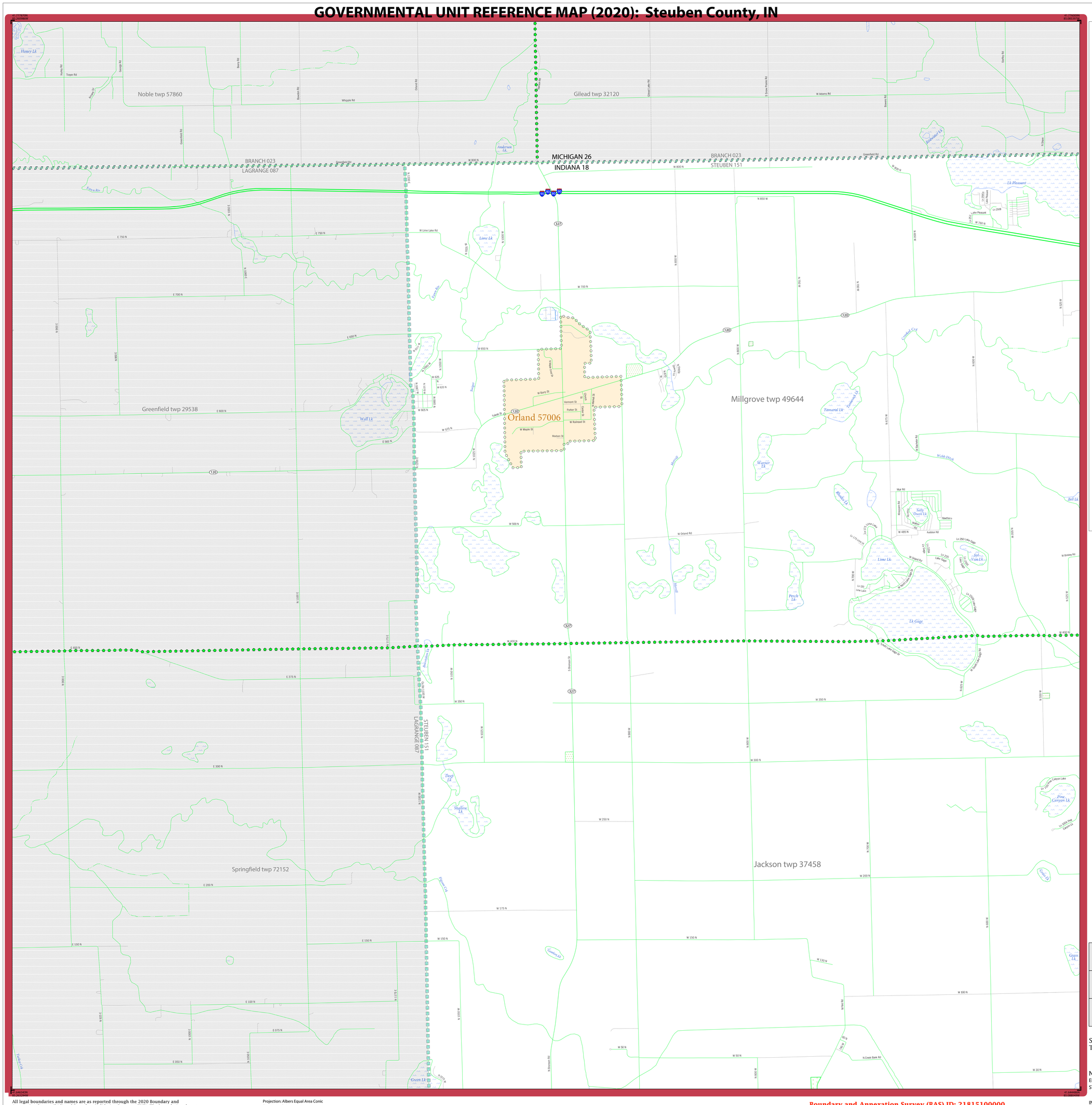
Noble twp 57860
Gilead twp 32120
Greenfield twp 29538
Millgrove twp 49644
Springfield twp 72152
Jackson twp 37458
Orland 57006
BRANCH 023
LAGRANGE 087
BRANCH 023
STEUBEN 151
STEUBEN 151
LAGRANGE 087
MICHIGAN 26
INDIANA 18
Lake Pleasant
Lime Lk
Wall Lk
Tamarack Lk
Warner Lk
Sally Owen Lk
Lime Lk
Syl-Van Lk
Lk Gage
Perch Lk
Deep Lk
Shallow Lk
Pine Canyon Lk
Green Lk
Gage Lk
Fremont Cr
Tuckers Cr
Coldwater Cr
Fawn Bro
Fawn Bro
Fawn Bro
Pigeon Cr
Marble
Marble
Wide Ditch
Bell Lk
Honey Lk
Anderson Lk
Richmond Lk
Rhodes Lk
Roundabout Lk
Tumbling Cr
Piney Cr
W Orland Rd
W 800 N
W 700 N
W 650 N
W 600 N
W 500 N
W 400 N
W 350 N
W 300 N
W 250 N
W 200 N
W 175 N
W 150 N
W 100 N
W 50 N
W 20 N
E 750 N
E 700 N
E 650 N
E 600 N
E 400 N
E 375 N
E 300 N
E 200 N
E 150 N
E 100 N
E 075 N
E 050 N
W Lime Lake Rd
W Barry St
W Maple St
W Railroad St
W 575 N
W 485 N
W 760 N
N 850 W
N 800 W
N 600 W
N 500 W
N 400 W
N 300 W
N 200 W
N 100 W
N 1000 W
N 1000 E
N 1500 E
N Creek Bank Rd
S Brenton Rd
N Brenton Rd
W Adams Rd
Whipple Rd
Mar Rd
Aubbon Rd
Hawthorn
Lake Gage
Lake Pleasant
Canyon Lake
Pine Canyon Lk
Lk 250A Pine Canyon Lk
Lk 250B Pine Canyon Lk
Lk 250C Lake Pleasant
Lk 250D Lake Pleasant
Lk 250E Lake Pleasant
Lk 250F Lake Pleasant
Lk 250G Lake Pleasant
Lk 250H Lake Pleasant
Lk 250I Lake Pleasant
Lk 250J Lake Pleasant
Lk 250K Lake Pleasant
Lk 250L Lake Pleasant
Lk 250M Lake Pleasant
Lk 250N Lake Pleasant
Lk 250O Lake Pleasant
Lk 250P Lake Pleasant
Lk 250Q Lake Pleasant
Lk 250R Lake Pleasant
Lk 250S Lake Pleasant
Lk 250T Lake Pleasant
Lk 250U Lake Pleasant
Lk 250V Lake Pleasant
Lk 250W Lake Pleasant
Lk 250X Lake Pleasant
Lk 250Y Lake Pleasant
Lk 250Z Lake Pleasant
Lk 250AA Lake Pleasant
Lk 250AB Lake Pleasant
Lk 250AC Lake Pleasant
Lk 250AD Lake Pleasant
Lk 250AE Lake Pleasant
Lk 250AF Lake Pleasant
Lk 250AG Lake Pleasant
Lk 250AH Lake Pleasant
Lk 250AI Lake Pleasant
Lk 250AJ Lake Pleasant
Lk 250AK Lake Pleasant
Lk 250AL Lake Pleasant
Lk 250AM Lake Pleasant
Lk 250AN Lake Pleasant
Lk 250AO Lake Pleasant
Lk 250AP Lake Pleasant
Lk 250AQ Lake Pleasant
Lk 250AR Lake Pleasant
Lk 250AS Lake Pleasant
Lk 250AT Lake Pleasant
Lk 250AU Lake Pleasant
Lk 250AV Lake Pleasant
Lk 250AW Lake Pleasant
Lk 250AX Lake Pleasant
Lk 250AY Lake Pleasant
Lk 250AZ Lake Pleasant
Lk 250BA Lake Pleasant
Lk 250BB Lake Pleasant
Lk 250BC Lake Pleasant
Lk 250BD Lake Pleasant
Lk 250BE Lake Pleasant
Lk 250BF Lake Pleasant
Lk 250BG Lake Pleasant
Lk 250BH Lake Pleasant
Lk 250BI Lake Pleasant
Lk 250BJ Lake Pleasant
Lk 250BK Lake Pleasant
Lk 250BL Lake Pleasant
Lk 250BM Lake Pleasant
Lk 250BN Lake Pleasant
Lk 250BO Lake Pleasant
Lk 250BP Lake Pleasant
Lk 250BQ Lake Pleasant
Lk 250BR Lake Pleasant
Lk 250BS Lake Pleasant
Lk 250BT Lake Pleasant
Lk 250BU Lake Pleasant
Lk 250BV Lake Pleasant
Lk 250BW Lake Pleasant
Lk 250BX Lake Pleasant
Lk 250BY Lake Pleasant
Lk 250BZ Lake Pleasant
Lk 250CA Lake Pleasant
Lk 250CB Lake Pleasant
Lk 250CC Lake Pleasant
Lk 250CD Lake Pleasant
Lk 250CE Lake Pleasant
Lk 250CF Lake Pleasant
Lk 250CG Lake Pleasant
Lk 250CH Lake Pleasant
Lk 250CI Lake Pleasant
Lk 250CJ Lake Pleasant
Lk 250CK Lake Pleasant
Lk 250CL Lake Pleasant
Lk 250CM Lake Pleasant
Lk 250CN Lake Pleasant
Lk 250CO Lake Pleasant
Lk 250CP Lake Pleasant
Lk 250CQ Lake Pleasant
Lk 250CR Lake Pleasant
Lk 250CS Lake Pleasant
Lk 250CT Lake Pleasant
Lk 250CU Lake Pleasant
Lk 250CV Lake Pleasant
Lk 250CW Lake Pleasant
Lk 250CX Lake Pleasant
Lk 250CY Lake Pleasant
Lk 250CZ Lake Pleasant
Lk 250DA Lake Pleasant
Lk 250DB Lake Pleasant
Lk 250DC Lake Pleasant
Lk 250DD Lake Pleasant
Lk 250DE Lake Pleasant
Lk 250DF Lake Pleasant
Lk 250DG Lake Pleasant
Lk 250DH Lake Pleasant
Lk 250DI Lake Pleasant
Lk 250DJ Lake Pleasant
Lk 250DK Lake Pleasant
Lk 250DL Lake Pleasant
Lk 250DM Lake Pleasant
Lk 250DN Lake Pleasant
Lk 250DO Lake Pleasant
Lk 250DP Lake Pleasant
Lk 250DQ Lake Pleasant
Lk 250DR Lake Pleasant
Lk 250DS Lake Pleasant
Lk 250DT Lake Pleasant
Lk 250DU Lake Pleasant
Lk 250DV Lake Pleasant
Lk 250DW Lake Pleasant
Lk 250DX Lake Pleasant
Lk 250DY Lake Pleasant
Lk 250DZ Lake Pleasant
Lk 250EA Lake Pleasant
Lk 250EB Lake Pleasant
Lk 250EC Lake Pleasant
Lk 250ED Lake Pleasant
Lk 250EE Lake Pleasant
Lk 250EF Lake Pleasant
Lk 250EG Lake Pleasant
Lk 250EH Lake Pleasant
Lk 250EI Lake Pleasant
Lk 250EJ Lake Pleasant
Lk 250EK Lake Pleasant
Lk 250EL Lake Pleasant
Lk 250EM Lake Pleasant
Lk 250EN Lake Pleasant
Lk 250EO Lake Pleasant
Lk 250EP Lake Pleasant
Lk 250EQ Lake Pleasant
Lk 250ER Lake Pleasant
Lk 250ES Lake Pleasant
Lk 250ET Lake Pleasant
Lk 250EU Lake Pleasant
Lk 250EV Lake Pleasant
Lk 250EW Lake Pleasant
Lk 250EX Lake Pleasant
Lk 250EY Lake Pleasant
Lk 250EZ Lake Pleasant
Lk 250FA Lake Pleasant
Lk 250FB Lake Pleasant
Lk 250FC Lake Pleasant
Lk 250FD Lake Pleasant
Lk 250FE Lake Pleasant
Lk 250FF Lake Pleasant
Lk 250FG Lake Pleasant
Lk 250FH Lake Pleasant
Lk 250FI Lake Pleasant
Lk 250FJ Lake Pleasant
Lk 250FK Lake Pleasant
Lk 250FL Lake Pleasant
Lk 250FM Lake Pleasant
Lk 250FN Lake Pleasant
Lk 250FO Lake Pleasant
Lk 250FP Lake Pleasant
Lk 250FQ Lake Pleasant
Lk 250FR Lake Pleasant
Lk 250FS Lake Pleasant
Lk 250FT Lake Pleasant
Lk 250FU Lake Pleasant
Lk 250FV Lake Pleasant
Lk 250FW Lake Pleasant
Lk 250FX Lake Pleasant
Lk 250FY Lake Pleasant
Lk 250FZ Lake Pleasant
Lk 250GA Lake Pleasant
Lk 250GB Lake Pleasant
Lk 250GC Lake Pleasant
Lk 250GD Lake Pleasant
Lk 250GE Lake Pleasant
Lk 250GF Lake Pleasant
Lk 250GG Lake Pleasant
Lk 250GH Lake Pleasant
Lk 250GI Lake Pleasant
Lk 250GJ Lake Pleasant
Lk 250GK Lake Pleasant
Lk 250GL Lake Pleasant
Lk 250GM Lake Pleasant
Lk 250GN Lake Pleasant
Lk 250GO Lake Pleasant
Lk 250GP Lake Pleasant
Lk 250GQ Lake Pleasant
Lk 250GR Lake Pleasant
Lk 250GS Lake Pleasant
Lk 250GT Lake Pleasant
Lk 250GU Lake Pleasant
Lk 250GV Lake Pleasant
Lk 250GW Lake Pleasant
Lk 250GX Lake Pleasant
Lk 250GY Lake Pleasant
Lk 250GZ Lake Pleasant
Lk 250HA Lake Pleasant
Lk 250HB Lake Pleasant
Lk 250HC Lake Pleasant
Lk 250HD Lake Pleasant
Lk 250HE Lake Pleasant
Lk 250HF Lake Pleasant
Lk 250HG Lake Pleasant
Lk 250HH Lake Pleasant
Lk 250HI Lake Pleasant
Lk 250HJ Lake Pleasant
Lk 250HK Lake Pleasant
Lk 250HL Lake Pleasant
Lk 250HM Lake Pleasant
Lk 250HN Lake Pleasant
Lk 250HO Lake Pleasant
Lk 250HP Lake Pleasant
Lk 250HQ Lake Pleasant
Lk 250HR Lake Pleasant
Lk 250HS Lake Pleasant
Lk 250HT Lake Pleasant
Lk 250HU Lake Pleasant
Lk 250HV Lake Pleasant
Lk 250HW Lake Pleasant
Lk 250HX Lake Pleasant
Lk 250HY Lake Pleasant
Lk 250HZ Lake Pleasant
Lk 250IA Lake Pleasant
Lk 250IB Lake Pleasant
Lk 250IC Lake Pleasant
Lk 250ID Lake Pleasant
Lk 250IE Lake Pleasant
Lk 250IF Lake Pleasant
Lk 250IG Lake Pleasant
Lk 250IH Lake Pleasant
Lk 250II Lake Pleasant
Lk 250IJ Lake Pleasant
Lk 250IK Lake Pleasant
Lk 250IL Lake Pleasant
Lk 250IM Lake Pleasant
Lk 250IN Lake Pleasant
Lk 250IO Lake Pleasant
Lk 250IP Lake Pleasant
Lk 250IQ Lake Pleasant
Lk 250IR Lake Pleasant
Lk 250IS Lake Pleasant
Lk 250IT Lake Pleasant
Lk 250IU Lake Pleasant
Lk 250IV Lake Pleasant
Lk 250IW Lake Pleasant
Lk 250IX Lake Pleasant
Lk 250IY Lake Pleasant
Lk 250IZ Lake Pleasant
Lk 250JA Lake Pleasant
Lk 250JB Lake Pleasant
Lk 250JC Lake Pleasant
Lk 250JD Lake Pleasant
Lk 250JE Lake Pleasant
Lk 250JF Lake Pleasant
Lk 250JG Lake Pleasant
Lk 250JH Lake Pleasant
Lk 250JI Lake Pleasant
Lk 250JJ Lake Pleasant
Lk 250JK Lake Pleasant
Lk 250JL Lake Pleasant
Lk 250JM Lake Pleasant
Lk 250JN Lake Pleasant
Lk 250JO Lake Pleasant
Lk 250JP Lake Pleasant
Lk 250JQ Lake Pleasant
Lk 250JR Lake Pleasant
Lk 250JS Lake Pleasant
Lk 250JT Lake Pleasant
Lk 250JU Lake Pleasant
Lk 250JV Lake Pleasant
Lk 250JW Lake Pleasant
Lk 250JX Lake Pleasant
Lk 250JY Lake Pleasant
Lk 250JZ Lake Pleasant
Lk 250KA Lake Pleasant
Lk 250KB Lake Pleasant
Lk 250KC Lake Pleasant
Lk 250KD Lake Pleasant
Lk 250KE Lake Pleasant
Lk 250KF Lake Pleasant
Lk 250KG Lake Pleasant
Lk 250KH Lake Pleasant
Lk 250KI Lake Pleasant
Lk 250KJ Lake Pleasant
Lk 250KK Lake Pleasant
Lk 250KL Lake Pleasant
Lk 250KM Lake Pleasant
Lk 250KN Lake Pleasant
Lk 250KO Lake Pleasant
Lk 250KP Lake Pleasant
Lk 250KQ Lake Pleasant
Lk 250KR Lake Pleasant
Lk 250KS Lake Pleasant
Lk 250KT Lake Pleasant
Lk 250KU Lake Pleasant
Lk 250KV Lake Pleasant
Lk 250KW Lake Pleasant
Lk 250KX Lake Pleasant
Lk 250KY Lake Pleasant
Lk 250KZ Lake Pleasant
Lk 250LA Lake Pleasant
Lk 250LB Lake Pleasant
Lk 250LC Lake Pleasant
Lk 250LD Lake Pleasant
Lk 250LE Lake Pleasant
Lk 250LF Lake Pleasant
Lk 250LG Lake Pleasant
Lk 250LH Lake Pleasant
Lk 250LI Lake Pleasant
Lk 250LJ Lake Pleasant
Lk 250LK Lake Pleasant
Lk 250LL Lake Pleasant
Lk 250LM Lake Pleasant
Lk 250LN Lake Pleasant
Lk 250LO Lake Pleasant
Lk 250LP Lake Pleasant
Lk 250LQ Lake Pleasant
Lk 250LR Lake Pleasant
Lk 250LS Lake Pleasant
Lk 250LT Lake Pleasant
Lk 250LU Lake Pleasant
Lk 250LV Lake Pleasant
Lk 250LW Lake Pleasant
Lk 250LX Lake Pleasant
Lk 250LY Lake Pleasant
Lk 250LZ Lake Pleasant
Lk 250MA Lake Pleasant
Lk 250MB Lake Pleasant
Lk 250MC Lake Pleasant
Lk 250MD Lake Pleasant
Lk 250ME Lake Pleasant
Lk 250MF Lake Pleasant
Lk 250MG Lake Pleasant
Lk 250MH Lake Pleasant
Lk 250MI Lake Pleasant
Lk 250MJ Lake Pleasant
Lk 250MK Lake Pleasant
Lk 250ML Lake Pleasant
Lk 250MM Lake Pleasant
Lk 250MN Lake Pleasant
Lk 250MO Lake Pleasant
Lk 250MP Lake Pleasant
Lk 250MQ Lake Pleasant
Lk 250MR Lake Pleasant
Lk 250MS Lake Pleasant
Lk 250MT Lake Pleasant
Lk 250MU Lake Pleasant
Lk 250MV Lake Pleasant
Lk 250MW Lake Pleasant
Lk 250MX Lake Pleasant
Lk 250MY Lake Pleasant
Lk 250MZ Lake Pleasant
Lk 250NA Lake Pleasant
Lk 250NB Lake Pleasant
Lk 250NC Lake Pleasant
Lk 250ND Lake Pleasant
Lk 250NE Lake Pleasant
Lk 250NF Lake Pleasant
Lk 250NG Lake Pleasant
Lk 250NH Lake Pleasant
Lk 250NI Lake Pleasant
Lk 250NJ Lake Pleasant
Lk 250NK Lake Pleasant
Lk 250NL Lake Pleasant
Lk 250NM Lake Pleasant
Lk 250NN Lake Pleasant
Lk 250NO Lake Pleasant
Lk 250NP Lake Pleasant
Lk 250NQ Lake Pleasant
Lk 250NR Lake Pleasant
Lk 250NS Lake Pleasant
Lk 250NT Lake Pleasant
Lk 250NU Lake Pleasant
Lk 250NV Lake Pleasant
Lk 250NW Lake Pleasant
Lk 250NX Lake Pleasant
Lk 250NY Lake Pleasant
Lk 250NZ Lake Pleasant
Lk 250OA Lake Pleasant
Lk 250OB Lake Pleasant
Lk 250OC Lake Pleasant
Lk 250OD Lake Pleasant
Lk 250OE Lake Pleasant
Lk 250OF Lake Pleasant
Lk 250OG Lake Pleasant
Lk 250OH Lake Pleasant
Lk 250OI Lake Pleasant
Lk 250OJ Lake Pleasant
Lk 250OK Lake Pleasant
Lk 250OL Lake Pleasant
Lk 250OM Lake Pleasant
Lk 250ON Lake Pleasant
Lk 250OO Lake Pleasant
Lk 250OP Lake Pleasant
Lk 250OQ Lake Pleasant
Lk 250OR Lake Pleasant
Lk 250OS Lake Pleasant
Lk 250OT Lake Pleasant
Lk 250OU Lake Pleasant
Lk 250OV Lake Pleasant
Lk 250OW Lake Pleasant
Lk 250OX Lake Pleasant
Lk 250OY Lake Pleasant
Lk 250OZ Lake Pleasant
Lk 250PA Lake Pleasant
Lk 250PB Lake Pleasant
Lk 250PC Lake Pleasant
Lk 250PD Lake Pleasant
Lk 250PE Lake Pleasant
Lk 250PF Lake Pleasant
Lk 250PG Lake Pleasant
Lk 250PH Lake Pleasant
Lk 250PI Lake Pleasant
Lk 250PJ Lake Pleasant
Lk 250PK Lake Pleasant
Lk 250PL Lake Pleasant
Lk 250PM Lake Pleasant
Lk 250PN Lake Pleasant
Lk 250PO Lake Pleasant
Lk 250PP Lake Pleasant
Lk 250PQ Lake Pleasant
Lk 250PR Lake Pleasant
Lk 250PS Lake Pleasant
Lk 250PT Lake Pleasant
Lk 250PU Lake Pleasant
Lk 250PV Lake Pleasant
Lk 250PW Lake Pleasant
Lk 250PX Lake Pleasant
Lk 250PY Lake Pleasant
Lk 250PZ Lake Pleasant
Lk 250QA Lake Pleasant
Lk 250QB Lake Pleasant
Lk 250QC Lake Pleasant
Lk 250QD Lake Pleasant
Lk 250QE Lake Pleasant
Lk 250QF Lake Pleasant
Lk 250QG Lake Pleasant
Lk 250QH Lake Pleasant
Lk 250QI Lake Pleasant
Lk 250QJ Lake Pleasant
Lk 250QK Lake Pleasant
Lk 250QL Lake Pleasant
Lk 250QM Lake Pleasant
Lk 250QN Lake Pleasant
Lk 250QO Lake Pleasant
Lk 250QP Lake Pleasant
Lk 250QQ Lake Pleasant
Lk 250QR Lake Pleasant
Lk 250QS Lake Pleasant
Lk 250QT Lake Pleasant
Lk 250QU Lake Pleasant
Lk 250QV Lake Pleasant
Lk 250QW Lake Pleasant
Lk 250QX Lake Pleasant
Lk 250QY Lake Pleasant
Lk 250QZ Lake Pleasant
Lk 250RA Lake Pleasant
Lk 250RB Lake Pleasant
Lk 250RC Lake Pleasant
Lk 250RD Lake Pleasant
Lk 250RE Lake Pleasant
Lk 250RF Lake Pleasant
Lk 250RG Lake Pleasant
Lk 250RH Lake Pleasant
Lk 250RI Lake Pleasant
Lk 250RJ Lake Pleasant
Lk 250RK Lake Pleasant
Lk 250RL Lake Pleasant
Lk 250RM Lake Pleasant
Lk 250RN Lake Pleasant
Lk 250RO Lake Pleasant
Lk 250RP Lake Pleasant
Lk 250RQ Lake Pleasant
Lk 250RR Lake Pleasant
Lk 250RS Lake Pleasant
Lk 250RT Lake Pleasant
Lk 250RU Lake Pleasant
Lk 250RV Lake Pleasant
Lk 250RW Lake Pleasant
Lk 250RX Lake Pleasant
Lk 250RY Lake Pleasant
Lk 250RZ Lake Pleasant
Lk 250SA Lake Pleasant
Lk 250SB Lake Pleasant
Lk 250SC Lake Pleasant
Lk 250SD Lake Pleasant
Lk 250SE Lake Pleasant
Lk 250SF Lake Pleasant
Lk 250SG Lake Pleasant
Lk 250SH Lake Pleasant
Lk 250SI Lake Pleasant
Lk 250SJ Lake Pleasant
Lk 250SK Lake Pleasant
Lk 250SL Lake Pleasant
Lk 250SM Lake Pleasant
Lk 250SN Lake Pleasant
Lk 250SO Lake Pleasant
Lk 250SP Lake Pleasant
Lk 250SQ Lake Pleasant
Lk 250SR Lake Pleasant
Lk 250SS Lake Pleasant
Lk 250ST Lake Pleasant
Lk 250SU Lake Pleasant
Lk 250SV Lake Pleasant
Lk 250SW Lake Pleasant
Lk 250SX Lake Pleasant
Lk 250SY Lake Pleasant
Lk 250SZ Lake Pleasant
Lk 250TA Lake Pleasant
Lk 250TB Lake Pleasant
Lk 250TC Lake Pleasant
Lk 250TD Lake Pleasant
Lk 250TE Lake Pleasant
Lk 250TF Lake Pleasant
Lk 250TG Lake Pleasant
Lk 250TH Lake Pleasant
Lk 250TI Lake Pleasant
Lk 250TJ Lake Pleasant
Lk 250TK Lake Pleasant
Lk 250TL Lake Pleasant
Lk 250TM Lake Pleasant
Lk 250TN Lake Pleasant
Lk 250TO Lake Pleasant
Lk 250TP Lake Pleasant
Lk 250TQ Lake Pleasant
Lk 250TR Lake Pleasant
Lk 250TS Lake Pleasant
Lk 250TT Lake Pleasant
Lk 250TU Lake Pleasant
Lk 250TV Lake Pleasant
Lk 250TW Lake Pleasant
Lk 250TX Lake Pleasant
Lk 250TY Lake Pleasant
Lk 250TZ Lake Pleasant
Lk 250UA Lake Pleasant
Lk 250UB Lake Pleasant
Lk 250UC Lake Pleasant
Lk 250UD Lake Pleasant
Lk 250UE Lake Pleasant
Lk 250UF Lake Pleasant
Lk 250UG Lake Pleasant
Lk 250UH Lake Pleasant
Lk 250UI Lake Pleasant
Lk 250UJ Lake Pleasant
Lk 250UK Lake Pleasant
Lk 250UL Lake Pleasant
Lk 250UM Lake Pleasant
Lk 250UN Lake Pleasant
Lk 250UO Lake Pleasant
Lk 250UP Lake Pleasant
Lk 250UQ Lake Pleasant
Lk 250UR Lake Pleasant
Lk 250US Lake Pleasant
Lk 250UT Lake Pleasant
Lk 250UU Lake Pleasant
Lk 250UV Lake Pleasant
Lk 250UW Lake Pleasant
Lk 250UX Lake Pleasant
Lk 250UY Lake Pleasant
Lk 250UZ Lake Pleasant
Lk 250VA Lake Pleasant
Lk 250VB Lake Pleasant
Lk 250VC Lake Pleasant
Lk 250VD Lake Pleasant
Lk 250VE Lake Pleasant
Lk 250VF Lake Pleasant
Lk 250VG Lake Pleasant
Lk 250VH Lake Pleasant
Lk 250VI Lake Pleasant
Lk 250VJ Lake Pleasant
Lk 250VK Lake Pleasant
Lk 250VL Lake Pleasant
Lk 250VM Lake Pleasant
Lk 250VN Lake Pleasant
Lk 250VO Lake Pleasant
Lk 250VP Lake Pleasant
Lk 250VQ Lake Pleasant
Lk 250VR Lake Pleasant
Lk 250VS Lake Pleasant
Lk 250VT Lake Pleasant
Lk 250VU Lake Pleasant
Lk 250VV Lake Pleasant
Lk 250VW Lake Pleasant
Lk 250VX Lake Pleasant
Lk 250VY Lake Pleasant
Lk 250VZ Lake Pleasant
Lk 250WA Lake Pleasant
Lk 250WB Lake Pleasant
Lk 250WC Lake Pleasant
Lk 250WD Lake Pleasant
Lk 250WE Lake Pleasant
Lk 250WF Lake Pleasant
Lk 250WG Lake Pleasant
Lk 250WH Lake Pleasant
Lk 250WI Lake Pleasant
Lk 250WJ Lake Pleasant
Lk 250WK Lake Pleasant
Lk 250WL Lake Pleasant
Lk 250WM Lake Pleasant
Lk 250WN Lake Pleasant
Lk 250WO Lake Pleasant
Lk 250WP Lake Pleasant
Lk 250WQ Lake Pleasant
Lk 250WR Lake Pleasant
Lk 250WS Lake Pleasant
Lk 250WT Lake Pleasant
Lk 250WU Lake Pleasant
Lk 250WV Lake Pleasant
Lk 250WW Lake Pleasant
Lk 250WX Lake Pleasant
Lk 250WY Lake Pleasant
Lk 250WZ Lake Pleasant
Lk 250XA Lake Pleasant
Lk 250XB Lake Pleasant
Lk 250XC Lake Pleasant
Lk 250XD Lake Pleasant
Lk 250XE Lake Pleasant
Lk 250XF Lake Pleasant
Lk 250XG Lake Pleasant
Lk 250XH Lake Pleasant
Lk 250XI Lake Pleasant
Lk 250XJ Lake Pleasant
Lk 250XK Lake Pleasant
Lk 250XL Lake Pleasant
Lk 250XM Lake Pleasant
Lk 250XN Lake Pleasant
Lk 250XO Lake Pleasant
Lk 250XP Lake Pleasant
Lk 250XQ Lake Pleasant
Lk 250XR Lake Pleasant
Lk 250XS Lake Pleasant
Lk 250XT Lake Pleasant
Lk 250XU Lake Pleasant
Lk 250XV Lake Pleasant
Lk 250XW Lake Pleasant
Lk 250XX Lake Pleasant
Lk 250XY Lake Pleasant
Lk 250XZ Lake Pleasant
Lk 250YA Lake Pleasant
Lk 250YB Lake Pleasant
Lk 250YC Lake Pleasant
Lk 250YD Lake Pleasant
Lk 250YE Lake Pleasant
Lk 250YF Lake Pleasant
Lk 250YG Lake Pleasant
Lk 250YH Lake Pleasant
Lk 250YI Lake Pleasant
Lk 250YJ Lake Pleasant
Lk 250YK Lake Pleasant
Lk 250YL Lake Pleasant
Lk 250YM Lake Pleasant
Lk 250YN Lake Pleasant
Lk 250YO Lake Pleasant
Lk 250YP Lake Pleasant
Lk 250YQ Lake Pleasant
Lk 250YR Lake Pleasant
Lk 250YS Lake Pleasant
Lk 250YT Lake Pleasant
Lk 250YU Lake Pleasant
Lk 250YV Lake Pleasant
Lk 250YW Lake Pleasant
Lk 250YX Lake Pleasant
Lk 250YY Lake Pleasant
Lk 250YZ Lake Pleasant
Lk 250ZA Lake Pleasant
Lk 250ZB Lake Pleasant
Lk 250ZC Lake Pleasant
Lk 250ZD Lake Pleasant
Lk 250ZE Lake Pleasant
Lk 250ZF Lake Pleasant
Lk 250ZG Lake Pleasant
Lk 250ZH Lake Pleasant
Lk 250ZI Lake Pleasant
Lk 250ZJ Lake Pleasant
Lk 250ZK Lake Pleasant
Lk 250ZL Lake Pleasant
Lk 250ZM Lake Pleasant
Lk 250ZN Lake Pleasant
Lk 250ZO Lake Pleasant
Lk 250ZP Lake Pleasant
Lk 250ZQ Lake Pleasant
Lk 250ZR Lake Pleasant
Lk 250ZS Lake Pleasant
Lk 250ZT Lake Pleasant
Lk 250ZU Lake Pleasant
Lk 250ZV Lake Pleasant
Lk 250ZW Lake Pleasant
Lk 250ZX Lake Pleasant
Lk 250ZY Lake Pleasant
Lk 250ZZ Lake Pleasant
Lk 250AA Lake Pleasant
Lk 250AB Lake Pleasant
Lk 250AC Lake Pleasant
Lk 250AD Lake Pleasant
Lk 250AE Lake Pleasant
Lk 250AF Lake Pleasant
Lk 250AG Lake Pleasant
Lk 250AH Lake Pleasant
Lk 250AI Lake Pleasant
Lk 250AJ Lake Pleasant
Lk 250AK Lake Pleasant
Lk 250AL Lake Pleasant
Lk 250AM Lake Pleasant
Lk 250AN Lake Pleasant
Lk 250AO Lake Pleasant
Lk 250AP Lake Pleasant
Lk 250AQ Lake Pleasant
Lk 250AR Lake Pleasant
Lk 250AS Lake Pleasant
Lk 250AT Lake Pleasant
Lk 250AU Lake Pleasant
Lk 250AV Lake Pleasant
Lk 250AW Lake Pleasant
Lk 250AX Lake Pleasant
Lk 250AY Lake Pleasant
Lk 250AZ Lake Pleasant
Lk 250BA Lake Pleasant
Lk 250BB Lake Pleasant
Lk 250BC Lake Pleasant
Lk 250BD Lake Pleasant
Lk 250BE Lake Pleasant
Lk 250BF Lake Pleasant
Lk 250BG Lake Pleasant
Lk 250BH Lake Pleasant
Lk 250BI Lake Pleasant
Lk 250BJ Lake Pleasant
Lk 250BK Lake Pleasant
Lk 250BL Lake Pleasant
Lk 250BM Lake Pleasant
Lk 250BN Lake Pleasant
Lk 250BO Lake Pleasant
Lk 250BP Lake Pleasant
Lk 250BQ Lake Pleasant
Lk 250BR Lake Pleasant
Lk 250BS Lake Pleasant
Lk 250BT Lake Pleasant
Lk 250BU Lake Pleasant
Lk 250BV Lake Pleasant
Lk 250BW Lake Pleasant
Lk 250BX Lake Pleasant
Lk 250BY Lake Pleasant
Lk 250BZ Lake Pleasant
Lk 250CA Lake Pleasant
Lk 250CB Lake Pleasant
Lk 250CC Lake Pleasant
Lk 250CD Lake Pleasant
Lk 250CE Lake Pleasant
Lk 250CF Lake Pleasant
Lk 250CG Lake Pleasant
Lk 250CH Lake Pleasant
Lk 250CI Lake Pleasant
Lk 250CJ Lake Pleasant
Lk 250CK Lake Pleasant
Lk 250CL Lake Pleasant
Lk 250CM Lake Pleasant
Lk 250CN Lake Pleasant
Lk 250CO Lake Pleasant
Lk 250CP Lake Pleasant
Lk 250CQ Lake Pleasant
Lk 250CR Lake Pleasant
Lk 250CS Lake Pleasant
Lk 250CT Lake Pleasant
Lk 250CU Lake Pleasant
Lk 250CV Lake Pleasant
Lk 250CW Lake Pleasant
Lk 250CX Lake Pleasant
Lk 250CY Lake Pleasant
Lk 250CZ Lake Pleasant
Lk 250DA Lake Pleasant
Lk 250DB Lake Pleasant
Lk 250DC Lake Pleasant
Lk 250DD Lake Pleasant
Lk 250DE Lake Pleasant
Lk 250DF Lake Pleasant
Lk 250DG Lake Pleasant
Lk 250DH Lake Pleasant
Lk 250DI Lake Pleasant
Lk 250DJ Lake Pleasant
Lk 250DK Lake Pleasant
Lk 250DL Lake Pleasant
Lk 250DM Lake Pleasant
Lk 250DN Lake Pleasant
Lk 250DO Lake Pleasant
Lk 250DP Lake Pleasant
Lk 250DQ Lake Pleasant
Lk 250DR Lake Pleasant
Lk 250DS Lake Pleasant
Lk 250DT Lake Pleasant
Lk 250DU Lake Pleasant
Lk 250DV Lake Pleasant
Lk 250DW Lake Pleasant
Lk 250DX Lake Pleasant
Lk 250DY Lake Pleasant
Lk 250DZ Lake Pleasant
Lk 250EA Lake Pleasant
Lk 250EB Lake Pleasant
Lk 250EC Lake Pleasant
Lk 250ED Lake Pleasant
Lk 250EE Lake Pleasant
Lk 250EF Lake Pleasant
Lk 250EG Lake Pleasant
Lk 250EH Lake Pleasant
Lk 250EI Lake Pleasant
Lk 250EJ Lake Pleasant
Lk 250EK Lake Pleasant
Lk 250EL Lake Pleasant
Lk 250EM Lake Pleasant
Lk 250EN Lake Pleasant
Lk 250EO Lake Pleasant
Lk 250EP Lake Pleasant
Lk 250EQ Lake Pleasant
Lk 250ER Lake Pleasant
Lk 250ES Lake Pleasant
Lk 250ET Lake Pleasant
Lk 250EU Lake Pleasant
Lk 250EV Lake Pleasant
Lk 250EW Lake Pleasant
Lk 250EX Lake Pleasant
Lk 250EY Lake Pleasant
Lk 250EZ Lake Pleasant
Lk 250FA Lake Pleasant
Lk 250FB Lake Pleasant
Lk 250FC Lake Pleasant
Lk 250FD Lake Pleasant
Lk 250FE Lake Pleasant
Lk 250FF Lake Pleasant
Lk 250FG Lake Pleasant
Lk 250FH Lake Pleasant
Lk 250FI Lake Pleasant
Lk 250FJ Lake Pleasant
Lk 250FK Lake Pleasant
Lk 250FL Lake Pleasant
Lk 250FM Lake Pleasant
Lk 250FN Lake Pleasant
Lk 250FO Lake Pleasant
Lk 250FP Lake Pleasant
Lk 250FQ Lake Pleasant
Lk 250FR Lake Pleasant
Lk 250FS Lake Pleasant
Lk 250FT Lake Pleasant
Lk 250FU Lake Pleasant
Lk 250FV Lake Pleasant
Lk 250FW Lake Pleasant
Lk 250FX Lake Pleasant
Lk 250FY Lake Pleasant
Lk 250FZ Lake Pleasant
Lk 250GA Lake Pleasant
Lk 250GB Lake Pleasant
Lk 250GC Lake Pleasant
Lk 250GD Lake Pleasant
Lk 250GE Lake Pleasant
Lk 250GF Lake Pleasant
Lk 250GG Lake Pleasant
Lk 250GH Lake Pleasant
Lk 250GI Lake Pleasant
Lk 250GJ Lake Pleasant
Lk 250GK Lake Pleasant
Lk 250GL Lake Pleasant
Lk 250GM Lake Pleasant
Lk 250GN Lake Pleasant
Lk 250GO Lake Pleasant
Lk 250GP Lake Pleasant
Lk 250GQ Lake Pleasant
Lk 250GR Lake Pleasant
Lk 250GS Lake Pleasant
Lk 250GT Lake Pleasant
Lk 250GU Lake Pleasant
Lk 250GV Lake Pleasant
Lk 250GW Lake Pleasant
Lk 250GX Lake Pleasant
Lk 250GY Lake Pleasant
Lk 250GZ Lake Pleasant
Lk 250HA Lake Pleasant
Lk 250HB Lake Pleasant
Lk 250HC Lake Pleasant
Lk 250HD Lake Pleasant
Lk 250HE Lake Pleasant
Lk 250HF Lake Pleasant
Lk 250HG Lake Pleasant
Lk 250HH Lake Pleasant
Lk 250HI Lake Pleasant
Lk 250HJ Lake Pleasant
Lk 250HK Lake Pleasant
Lk 250HL Lake Pleasant
Lk 250HM Lake Pleasant
Lk 250HN Lake Pleasant
Lk 250HO Lake Pleasant
Lk 250HP Lake Pleasant
Lk 250HQ Lake Pleasant
Lk 250HR Lake Pleasant
Lk 250HS Lake Pleasant
Lk 250HT Lake Pleasant
Lk 250HU Lake Pleasant
Lk 250HV Lake Pleasant
Lk 250HW Lake Pleasant
Lk 250HX Lake Pleasant
Lk 250HY Lake Pleasant
Lk 250HZ Lake Pleasant
Lk 250IA Lake Pleasant
Lk 250IB Lake Pleasant
Lk 250IC Lake Pleasant
Lk 250ID Lake Pleasant
Lk 250IE Lake Pleasant
Lk 250IF Lake Pleasant
Lk 250IG Lake Pleasant
Lk 250IH Lake Pleasant
Lk 250II Lake Pleasant
Lk 250IJ Lake Pleasant
Lk 250IK Lake Pleasant
Lk 250IL Lake Pleasant
Lk 250IM Lake Pleasant
Lk 250IN Lake Pleasant
Lk 250IO Lake Pleasant
Lk 250IP Lake Pleasant
Lk 250IQ Lake Pleasant
Lk 250IR Lake Pleasant
Lk 250IS Lake Pleasant
Lk 250IT Lake Pleasant
Lk 250IU Lake Pleasant
Lk 250IV Lake Pleasant
Lk 250IW Lake Pleasant
Lk 250IX Lake Pleasant
Lk 250IY Lake Pleasant
Lk 250IZ Lake Pleasant
Lk 250JA Lake Pleasant

GOVERNMENTAL UNIT REFERENCE MAP (2020): Steuben County, IN

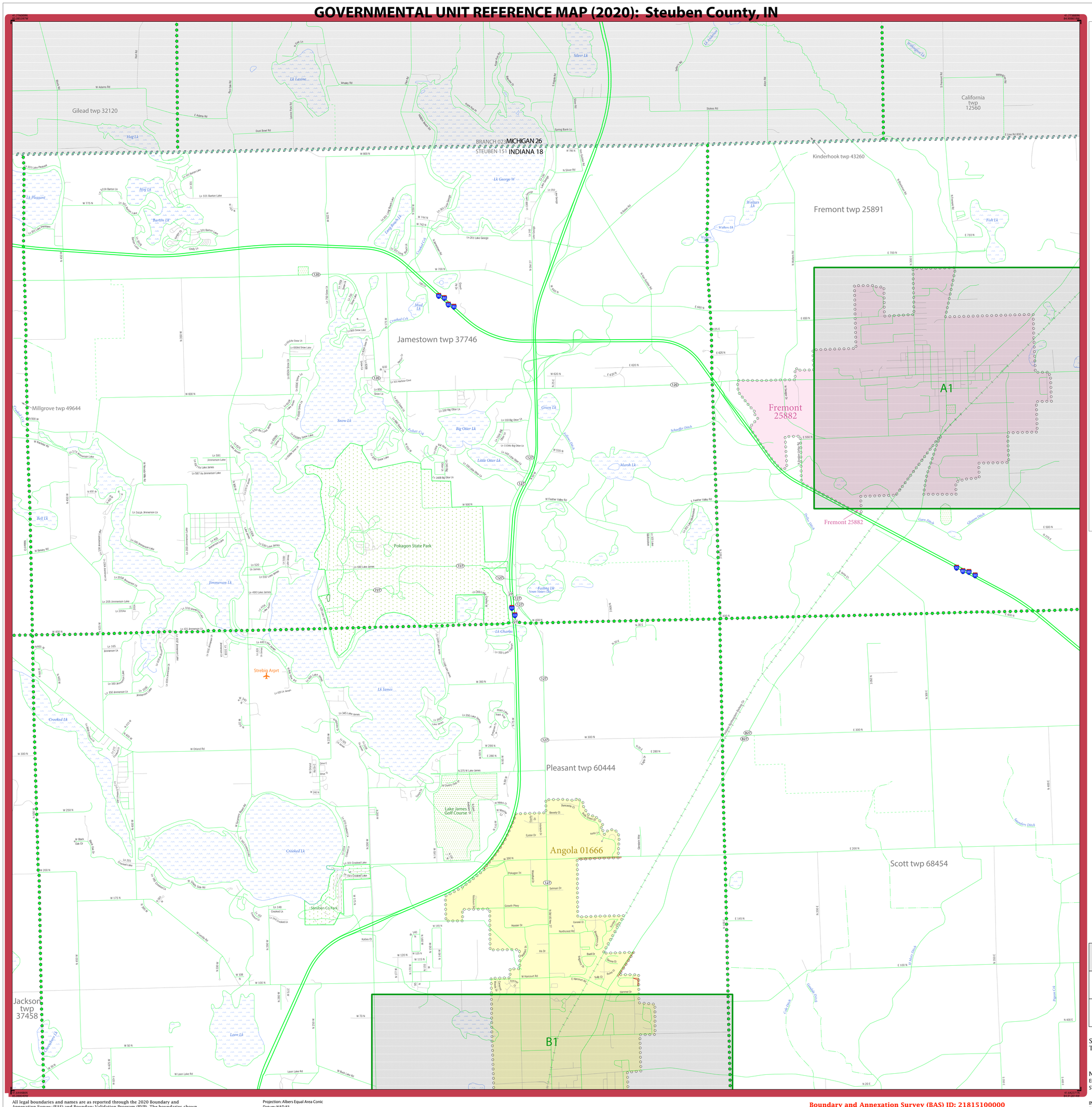

LEGEND

SYMBOL DESCRIPTION	SYMBOL	LABEL STYLE
Federal American Indian Reservation		L'ANSE RESERVATION (TA 1880)
Off-Reservation Trust Land		T1880
American Indian Tribal Subdivision		SHONTO (620)
Alaska Native Regional Corporation (ANRC)		*NANA ANRC 52120*
State (or statistically equivalent entity)		NEW YORK 36
County (or statistically equivalent entity)		ERIE 029
Minor Civil Division (MCD)[1]		Lee town 41460
Census County Division (CCD)[2]		*Jemez CCD 91650*
Consolidated City		MILFORD 47500
Incorporated Place[3]		Davis 18100
Census Designated Place (CDP)[2]		*Cochiti 16560*

DESCRIPTION	SYMBOL	DESCRIPTION	SYMBOL
Interstate	5	Water Body	Pleasant Lake
U.S. Highway	2	Swamp or Marsh	Okefenokee Swamp
State Highway	4	Glacier	Bering Glacier
Other Road	Marsh Ln	Airport, Airfield, or Helicopter Landing Pad	Dönärd Airfort
Cul-de-sac		College or University	Coll/Univ
Circle		Military	Fort Belvoir
Geographic Offset or Corridor		Prison or Juvenile Detention Center	PJDC
4WD Trail, Stairway, Alley, Walkway, or Ferry		Cemetery	Powell Cmtry
Railroad	Southern RR	Golf Course	Pinehurst GlfCrs
Pipeline or Power Line		National Park or Forest	Yosemite NP
Ridge or Fence		Other Park	St Francis Park
Property Line or Nonvisible Boundary		Outside Subject Area	
Perennial Stream	Tumbling Cr	Inset Area	A1
Intermittent Stream	Piney Cr		
Mountain Peak or Hill	Mt. Baker		

Where state, county, and/or MCD/CCD boundaries coincide, the map shows the boundary symbol for only the highest-ranking of these boundaries. Where American Indian reservation and American Indian tribal subdivision boundaries coincide, the map shows only the American Indian reservation boundaries.

Entity names are followed by either their FIPS code or census code; parentheses indicate a census code.

1 'MCD*' indicates a false MCD. These are for Census Bureau use only.

2 The CCD and CDP boundaries represent statistical entities only and are not updated through the BAS.

3 Incorporated place name color corresponds to the incorporated place fill color.

Due to space limitations, some road names, along with other feature and geography names on the map, may not be shown.

The Census Bureau stores primary and alternate road names, but only primary road names are used to label the roads on these maps.

Key to Adjacent Sheets

1	2	3
4	5	6

Sheet Location within Entity

Sheet 2 of 6 PARENT sheets
Total Sheets: 9 (Index 1; Parent 6; Inset 2)

NAME: Steuben County (151)
ENTITY TYPE: County or statistically equivalent entity
ST: Indiana (18)

INDEX OR PARENT SHEET #: 002
INSET SHEET #: 000000

2020 COUNTY REF MAP (PARENT)

5340218151000000002000000

All legal boundaries and names are as reported through the 2020 Boundary and Annexation Survey (BAS) and Boundary Validation Program (BVP). The boundaries shown on this map are for Census Bureau statistical data collection and tabulation purposes only; their depiction and designation for statistical purposes does not constitute a determination of jurisdictional authority or rights of ownership or entitlement.

Data Source: U.S. Census Bureau's MAF/TIGER database (TAB20), November 2020
Created by Geography Division: December 08, 2020

U.S. DEPARTMENT OF COMMERCE U.S. Census Bureau

Projection: Albers Equal Area Conic
Datum: NAD 83
Spheroid: GRS 80
1st Standard Parallel: 38 26 11
2nd Standard Parallel: 41 05 43
Central Meridian: -86 26 28
Latitude of Projection's Origin: 37 46 18
False Easting: 0
False Northing: 0

0 0.6 1.2 1.8 2.4 3 Kilometers
0 0.4 0.8 1.2 1.6 2 Miles
The plotted map scale is 1:20,000

N W E S

Boundary and Annexation Survey (BAS) ID: 21815100000
BAS Submission Deadline: March 1, 2021

PDF versions of the BAS maps are available at:
www.census.gov/programs-surveys/bas/geographies.html

For more information, or to request additional maps, please email geo.bas@census.gov, call 1-800-972-5651, or visit www.census.gov/programs-surveys/bas.html.

United States Census Bureau

GOVERNMENTAL UNIT REFERENCE MAP (2020): Steuben County, IN

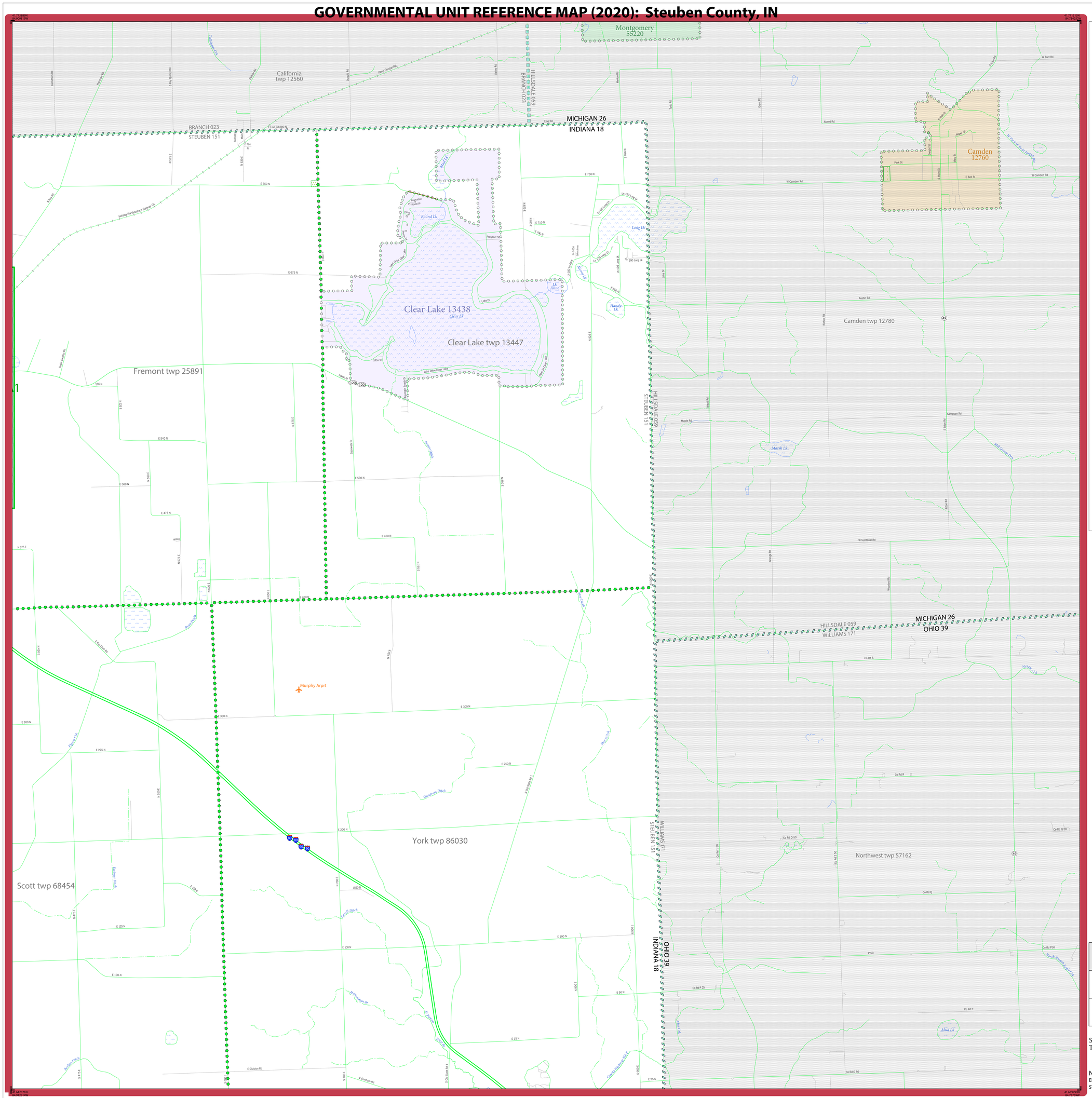

LEGEND

SYMBOL DESCRIPTION	SYMBOL	LABEL STYLE
Federal American Indian Reservation		L'ANSE RESERVATION (TA 1880)
Off-Reservation Trust Land		T1880
American Indian Tribal Subdivision		SHONTO (620)
Alaska Native Regional Corporation (ANRC)		NANA ANRC 52120
State (or statistically equivalent entity)		NEW YORK 36
County (or statistically equivalent entity)		ERIE 029
Minor Civil Division (MCD)[1]		Lee town 41460
Census County Division (CCD)[2]		Jemez CCD 91650
Consolidated City		MILFORD 47500
Incorporated Place[3]		Davis 18100
Census Designated Place (CDP)[2]		Cochiti 16560

DESCRIPTION	SYMBOL
Interstate	5
U.S. Highway	2
State Highway	4
Other Road	Marsh Ln
Cul-de-sac	
Circle	
Geographic Offset or Corridor	
4WD Trail, Stairway, Alley, Walkway, or Ferry	
Railroad	Southern RR
Pipeline or Power Line	
Ridge or Fence	
Property Line or Nonvisible Boundary	
Perennial Stream	Tumbling Cr
Intermittent Stream	Piney Cr
Mountain Peak or Hill	Mt. Baker

DESCRIPTION	SYMBOL
Water Body	Pleasant Lake
Swamp or Marsh	Okefenokee Swamp
Glacier	Bering Glacier
Airport, Airfield, or Helicopter Landing Pad	Donald Airport
College or University	Coll/Univ
Military	Fort Belvoir
Prison or Juvenile Detention Center	P/JDC
Cemetery	Powell Cmtry
Golf Course	Pinehurst GlfCrs
National Park or Forest	Yosemite NP
Other Park	St Francis Park
Outside Subject Area	
Inset Area	A1

Where state, county, and/or MCD/CCD boundaries coincide, the map shows the boundary symbol for only the highest-ranking of these boundaries. Where American Indian reservation and American Indian tribal subdivision boundaries coincide, the map shows only the American Indian reservation boundaries.

Entity names are followed by either their FIPS code or census code; parentheses indicate a census code.

1 'MCD*' indicates a false MCD. These are for Census Bureau use only.

2 The CCD and CDP boundaries represent statistical entities only and are not updated through the BAS.

3 Incorporated place name color corresponds to the incorporated place fill color.

Due to space limitations, some road names, along with other feature and geography names on the map, may not be shown.

The Census Bureau stores primary and alternate road names, but only primary road names are used to label the roads on these maps.

Key to Adjacent Sheets

2	3	
5	6	

Sheet Location within Entity

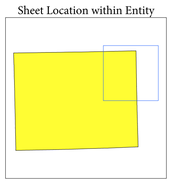

Sheet 3 of 6 PARENT sheets
Total Sheets: 9 (Index 1; Parent 6; Inset 2)

NAME: Steuben County (151)
ENTITY TYPE: County or statistically equivalent entity
ST: Indiana (18)

INDEX OR PARENT SHEET #: 003
INSET SHEET #: 000000

2020 COUNTY REF MAP (PARENT)

5340218151000000003000000

All legal boundaries and names are as reported through the 2020 Boundary and Annexation Survey (BAS) and Boundary Validation Program (BVP). The boundaries shown on this map are for Census Bureau statistical data collection and tabulation purposes only; their depiction and designation for statistical purposes does not constitute a determination of jurisdictional authority or rights of ownership or entitlement.

Data Source: U.S. Census Bureau's MAF/TIGER database (TAB20), November 2020
Created by Geography Division: December 08, 2020

U.S. DEPARTMENT OF COMMERCE U.S. Census Bureau

Projection: Albers Equal Area Conic
Datum: NAD 83
Spheroid: GRS 80
1st Standard Parallel: 38 26 11
2nd Standard Parallel: 41 05 43
Central Meridian: -86 26 28
Latitude of Projection's Origin: 37 46 18
False Easting: 0
False Northing: 0

0 0.6 1.2 1.8 2.4 3 Kilometers
0 0.4 0.8 1.2 1.6 2 Miles
The plotted map scale is 1:20,000

N W E S

Boundary and Annexation Survey (BAS) ID: 21815100000
BAS Submission Deadline: March 1, 2021

PDF versions of the BAS maps are available at: www.census.gov/programs-surveys/bas/geographies.html

For more information, or to request additional maps, please email geo.bas@census.gov, call 1-800-972-5651, or visit www.census.gov/programs-surveys/bas.html.

United States Census Bureau

GOVERNMENTAL UNIT REFERENCE MAP (2020): Steuben County, IN

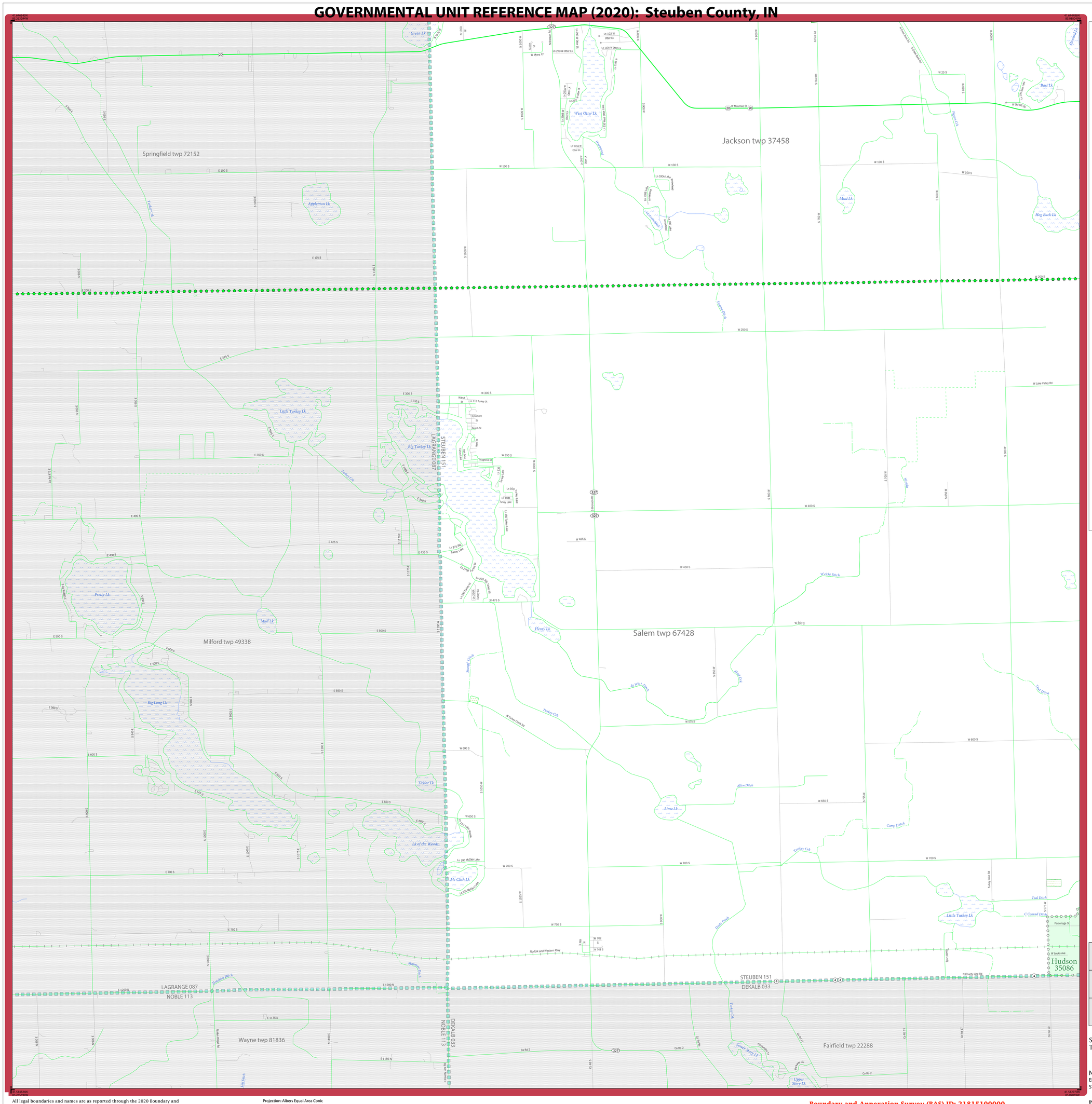

LEGEND

SYMBOL DESCRIPTION	SYMBOL	LABEL STYLE
Federal American Indian Reservation		L'ANSE RESERVATION (TA 1880)
Off-Reservation Trust Land		T1880
American Indian Tribal Subdivision		SHONTO (620)
Alaska Native Regional Corporation (ANRC)		NANA ANRC 52120
State (or statistically equivalent entity)		NEW YORK 36
County (or statistically equivalent entity)		ERIE 029
Minor Civil Division (MCD)[1]		Lee town 41460
Census County Division (CCD)[2]		Jemez CCD 91650
Consolidated City		MILFORD 47500
Incorporated Place[3]		Davis 18100
Census Designated Place (CDP)[2]		Cochiti 16560

DESCRIPTION	SYMBOL
Interstate	I
U.S. Highway	2
State Highway	4
Other Road	Marsh Ln
Cul-de-sac	
Circle	
Geographic Offset or Corridor	
4WD Trail, Stairway, Alley, Walkway, or Ferry	
Railroad	Southern RR
Pipeline or Power Line	
Ridge or Fence	
Property Line or Nonvisible Boundary	
Perennial Stream	Tumbling Cr
Intermittent Stream	Piney Cr
Mountain Peak or Hill	Mt. Baker

DESCRIPTION	SYMBOL
Water Body	Pleasant Lake
Swamp or Marsh	Okefenokee Swamp
Glacier	Bering Glacier
Airport, Airfield, or Helicopter Landing Pad	Donald Airport
College or University	Coll/Univ
Military	Fort Belvoir
Prison or Juvenile Detention Center	P/JDC
Cemetery	Powell Cmtry
Golf Course	Pinehurst Gl/Crs
National Park or Forest	Yosemite NP
Other Park	St Francis Park
Outside Subject Area	
Inset Area	A1

Where state, county, and/or MCD/CCD boundaries coincide, the map shows the boundary symbol for only the highest-ranking of these boundaries. Where American Indian reservation and American Indian tribal subdivision boundaries coincide, the map shows only the American Indian reservation boundaries.

Entity names are followed by either their FIPS code or census code; parentheses indicate a census code.

1 'MCD*' indicates a false MCD. These are for Census Bureau use only.

2 The CCD and CDP boundaries represent statistical entities only and are not updated through the BAS.

3 Incorporated place name color corresponds to the incorporated place fill color.

Due to space limitations, some road names, along with other feature and geography names on the map, may not be shown.

The Census Bureau stores primary and alternate road names, but only primary road names are used to label the roads on these maps.

Key to Adjacent Sheets

	1	2
	4	5

Sheet Location within Entity

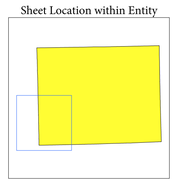

Sheet 4 of 6 PARENT sheets
Total Sheets: 9 (Index 1; Parent 6; Inset 2)

NAME: Steuben County (151)
ENTITY TYPE: County or statistically equivalent entity
ST: Indiana (18)

INDEX OR PARENT SHEET #: 004
INSET SHEET #: 000000

2020 COUNTY REF MAP (PARENT)

5340218151000000004000000

All legal boundaries and names are as reported through the 2020 Boundary and Annexation Survey (BAS) and Boundary Validation Program (BVP). The boundaries shown on this map are for Census Bureau statistical data collection and tabulation purposes only; their depiction and designation for statistical purposes does not constitute a determination of jurisdictional authority or rights of ownership or entitlement.

Data Source: U.S. Census Bureau's MAF/TIGER database (TAB20), November 2020
Created by Geography Division: December 08, 2020

U.S. DEPARTMENT OF COMMERCE U.S. Census Bureau

Projection: Albers Equal Area Conic
Datum: NAD 83
Spheroid: GRS 80
1st Standard Parallel: 38 26 11
2nd Standard Parallel: 41 05 43
Central Meridian: -86 26 28
Latitude of Projection's Origin: 37 46 18
False Easting: 0
False Northing: 0

0 0.6 1.2 1.8 2.4 3 Kilometers
0 0.4 0.8 1.2 1.6 2 Miles
The plotted map scale is 1:20,000

N W E S

Boundary and Annexation Survey (BAS) ID: 21815100000
BAS Submission Deadline: March 1, 2021

PDF versions of the BAS maps are available at:
www.census.gov/programs-surveys/bas/geographies.html

For more information, or to request additional maps, please email geo.bas@census.gov, call 1-800-972-5651, or visit www.census.gov/programs-surveys/bas.html.

GOVERNMENTAL UNIT REFERENCE MAP (2020): Steuben County, IN

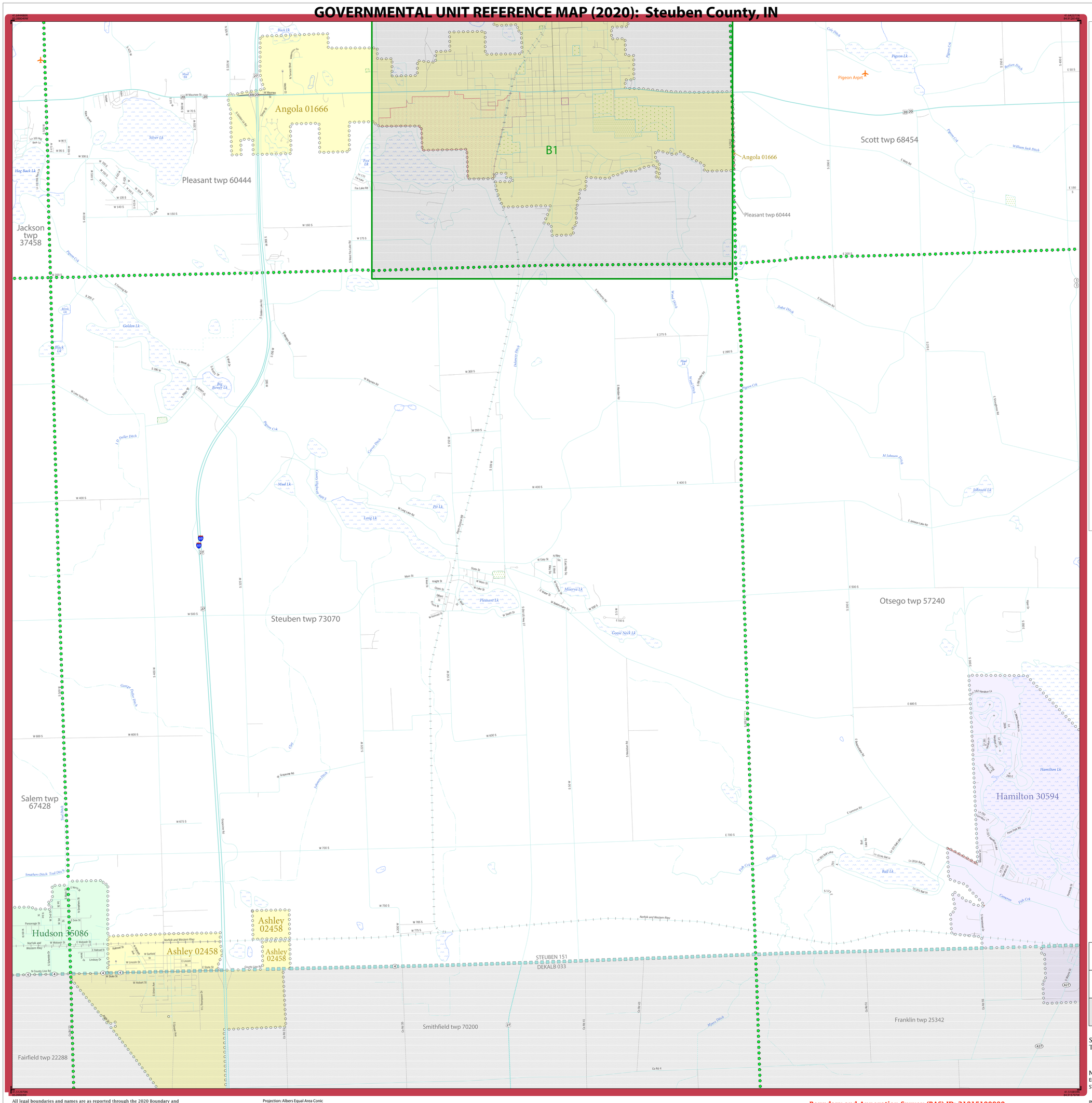

LEGEND

SYMBOL DESCRIPTION	SYMBOL	LABEL STYLE
Federal American Indian Reservation		L'ANSE RESERVATION (TA 1880)
Off-Reservation Trust Land		T1880
American Indian Tribal Subdivision		SHONTO (620)
Alaska Native Regional Corporation (ANRC)		*NANA ANRC 52120*
State (or statistically equivalent entity)		NEW YORK 36
County (or statistically equivalent entity)		ERIE 029
Minor Civil Division (MCD)[1]		Lee town 41460
Census County Division (CCD)[2]		*Jemez CCD 91650*
Consolidated City		MILFORD 47500
Incorporated Place[3]		Davis 18100
Census Designated Place (CDP)[2]		*Cochiti 16560*

DESCRIPTION	SYMBOL	DESCRIPTION	SYMBOL
Interstate	5	Water Body	Pleasant Lake
U.S. Highway	2	Swamp or Marsh	Okefenokee Swamp
State Highway	4	Glacier	Bering Glacier
Other Road	Marsh Ln	Airport, Airfield, or Helicopter Landing Pad	Dönard Airfoyh
Cul-de-sac		College or University	Coll/Univ
Circle		Military	Fort Belvoir
Geographic Offset or Corridor		Prison or Juvenile Detention Center	P/JDC
4WD Trail, Stairway, Alley, Walkway, or Ferry		Cemetery	Powell Cmtry
Railroad	Southern RR	Golf Course	Pinehurst GlfCrs
Pipeline or Power Line		National Park or Forest	Yosemite NP
Ridge or Fence		Other Park	St Francis Park
Property Line or Nonvisible Boundary		Outside Subject Area	
Perennial Stream	Tumbling Cr	Inset Area	A1
Intermittent Stream	Piney Cr		
Mountain Peak or Hill	Mt. Baker		

Where state, county, and/or MCD/CCD boundaries coincide, the map shows the boundary symbol for only the highest-ranking of these boundaries. Where American Indian reservation and American Indian tribal subdivision boundaries coincide, the map shows only the American Indian reservation boundaries.

Entity names are followed by either their FIPS code or census code; parentheses indicate a census code.

1 'MCD*' indicates a false MCD. These are for Census Bureau use only.

2 The CCD and CDP boundaries represent statistical entities only and are not updated through the BAS.

3 Incorporated place name color corresponds to the incorporated place fill color.

Due to space limitations, some road names, along with other feature and geography names on the map, may not be shown.

The Census Bureau stores primary and alternate road names, but only primary road names are used to label the roads on these maps.

Key to Adjacent Sheets

1	2	3
4	5	6

Sheet Location within Entity

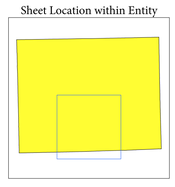

Sheet 5 of 6 PARENT sheets
Total Sheets: 9 (Index 1; Parent 6; Inset 2)

NAME: Steuben County (151)
ENTITY TYPE: County or statistically equivalent entity
ST: Indiana (18)

INDEX OR PARENT SHEET #: 005
INSET SHEET #: 000000

2020 COUNTY REF MAP (PARENT)

5340218151000000005000000

All legal boundaries and names are as reported through the 2020 Boundary and Annexation Survey (BAS) and Boundary Validation Program (BVP). The boundaries shown on this map are for Census Bureau statistical data collection and tabulation purposes only; their depiction and designation for statistical purposes does not constitute a determination of jurisdictional authority or rights of ownership or entitlement.

Data Source: U.S. Census Bureau's MAF/TIGER database (TAB20), November 2020
Created by: Geography Division: December 08, 2020

U.S. DEPARTMENT OF COMMERCE U.S. Census Bureau

Projection: Albers Equal Area Conic
Datum: NAD 83
Spheroid: GRS 80
1st Standard Parallel: 38 26 11
2nd Standard Parallel: 41 05 43
Central Meridian: -86 26 28
Latitude of Projection's Origin: 37 46 18
False Easting: 0
False Northing: 0

0 0.6 1.2 1.8 2.4 3 Kilometers
0 0.4 0.8 1.2 1.6 2 Miles
The plotted map scale is 1:20,000

N W E S

Boundary and Annexation Survey (BAS) ID: 21815100000
BAS Submission Deadline: March 1, 2021

PDF versions of the BAS maps are available at:
www.census.gov/programs-surveys/bas/geographies.html

For more information, or to request additional maps, please email geo.bas@census.gov, call 1-800-972-5651, or visit www.census.gov/programs-surveys/bas.html.

United States Census Bureau

GOVERNMENTAL UNIT REFERENCE MAP (2020): Steuben County, IN

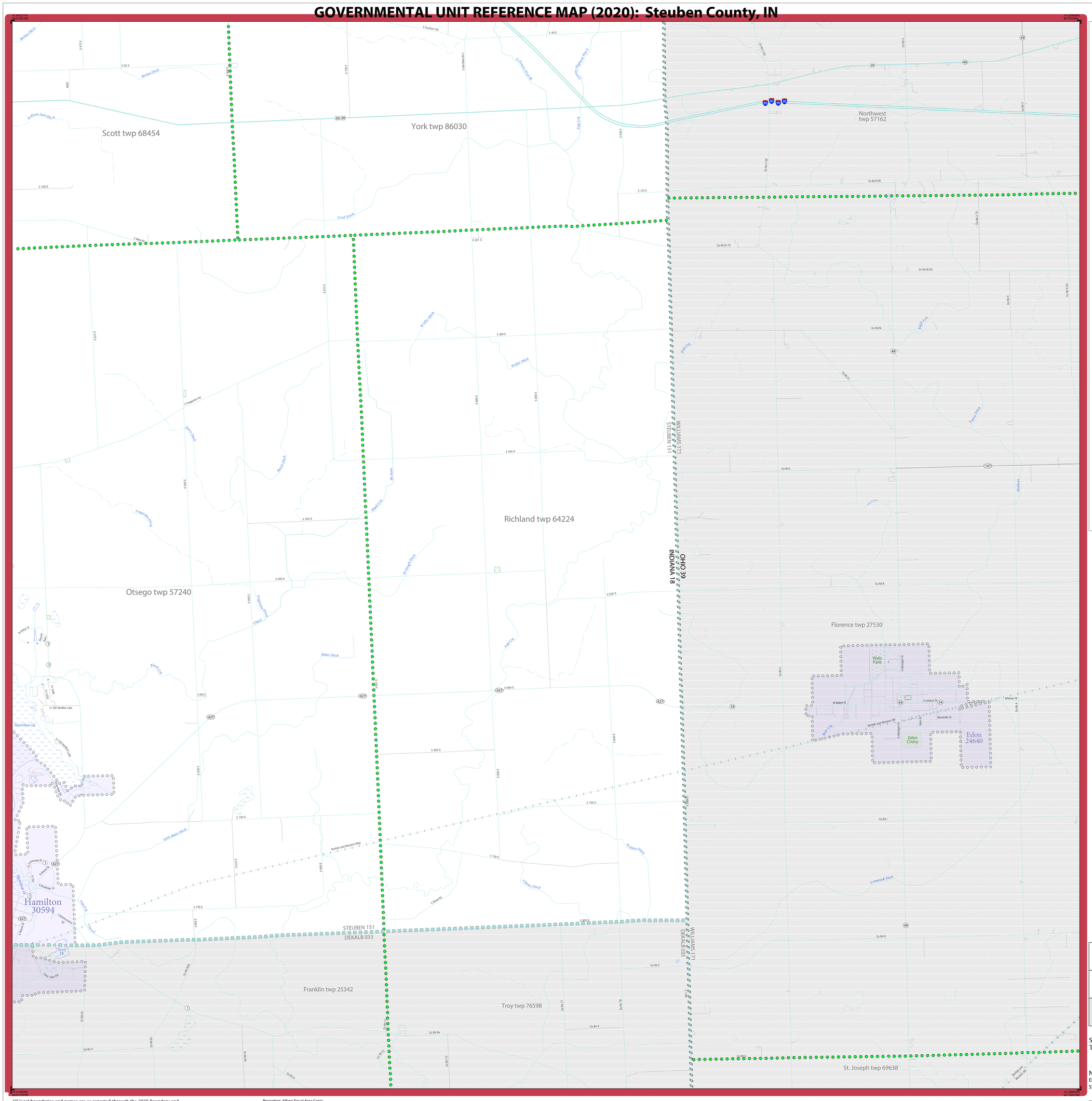

LEGEND

SYMBOL DESCRIPTION	SYMBOL	LABEL STYLE
Federal American Indian Reservation		L'ANSE RESERVATION (TA 1880)
Off-Reservation Trust Land		T1880
American Indian Tribal Subdivision		SHONTO (620)
Alaska Native Regional Corporation (ANRC)		NANA ANRC 52120
State (or statistically equivalent entity)		NEW YORK 36
County (or statistically equivalent entity)		ERIE 029
Minor Civil Division (MCD)[1]		Lee town 41460
Census County Division (CCD)[2]		Jemez CCD 91650
Consolidated City		MILFORD 47500
Incorporated Place[3]		Davis 18100
Census Designated Place (CDP)[2]		Cochiti 16560

DESCRIPTION	SYMBOL	DESCRIPTION	SYMBOL
Interstate	5	Water Body	Pleasant Lake
U.S. Highway	2	Swamp or Marsh	Okefenokee Swamp
State Highway	4	Glacier	Bering Glacier
Other Road	Marsh Ln	Airport, Airfield, or Helicopter Landing Pad	Donald Airfield
Cul-de-sac		College or University	Coll/Univ
Circle		Military	Fort Belvoir
Geographic Offset or Corridor		Prison or Juvenile Detention Center	P/JDC
4WD Trail, Stairway, Alley, Walkway, or Ferry		Cemetery	Powell Cmtry
Railroad	Southern RR	Golf Course	Pinehurst GlfCrs
Pipeline or Power Line		National Park or Forest	Yosemite NP
Ridge or Fence		Other Park	St Francis Park
Property Line or Nonvisible Boundary		Outside Subject Area	
Perennial Stream	Tumbling Cr	Inset Area	A1
Intermittent Stream	Piney Cr		
Mountain Peak or Hill	Mt. Baker		

Where state, county, and/or MCD/CCD boundaries coincide, the map shows the boundary symbol for only the highest-ranking of these boundaries. Where American Indian reservation and American Indian tribal subdivision boundaries coincide, the map shows only the American Indian reservation boundaries.

Entity names are followed by either their FIPS code or census code; parentheses indicate a census code.

1 'MCD*' indicates a false MCD. These are for Census Bureau use only.

2 The CCD and CDP boundaries represent statistical entities only and are not updated through the BAS.

3 Incorporated place name color corresponds to the incorporated place fill color.

Due to space limitations, some road names, along with other feature and geography names on the map, may not be shown.

The Census Bureau stores primary and alternate road names, but only primary road names are used to label the roads on these maps.

Key to Adjacent Sheets

2	3	
5	6	

Sheet Location within Entity

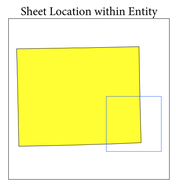

Sheet 6 of 6 PARENT sheets
Total Sheets: 9 (Index 1; Parent 6; Inset 2)

NAME: Steuben County (151)
ENTITY TYPE: County or statistically equivalent entity
ST: Indiana (18)

INDEX OR PARENT SHEET #: 006
INSET SHEET #: 000000

2020 COUNTY REF MAP (PARENT)

5340218151000000006000000

All legal boundaries and names are as reported through the 2020 Boundary and Annexation Survey (BAS) and Boundary Validation Program (BVP). The boundaries shown on this map are for Census Bureau statistical data collection and tabulation purposes only; their depiction and designation for statistical purposes does not constitute a determination of jurisdictional authority or rights of ownership or entitlement.

Data Source: U.S. Census Bureau's MAF/TIGER database (TAB20), November 2020
Created by Geography Division: December 08, 2020

U.S. DEPARTMENT OF COMMERCE U.S. Census Bureau

Projection: Albers Equal Area Conic
Datum: NAD 83
Spheroid: GRS 80
1st Standard Parallel: 38 26 11
2nd Standard Parallel: 41 05 43
Central Meridian: -86 26 28
Latitude of Projection's Origin: 37 46 18
False Easting: 0
False Northing: 0

0 0.6 1.2 1.8 2.4 3 Kilometers
0 0.4 0.8 1.2 1.6 2 Miles
The plotted map scale is 1:20,000

N W E S

Boundary and Annexation Survey (BAS) ID: 21815100000
BAS Submission Deadline: March 1, 2021

PDF versions of the BAS maps are available at:
www.census.gov/programs-surveys/bas/geographies.html

For more information, or to request additional maps, please email geo.bas@census.gov, call 1-800-972-5651, or visit www.census.gov/programs-surveys/bas.html.

United States Census Bureau

GOVERNMENTAL UNIT REFERENCE MAP (2020): Steuben County, IN

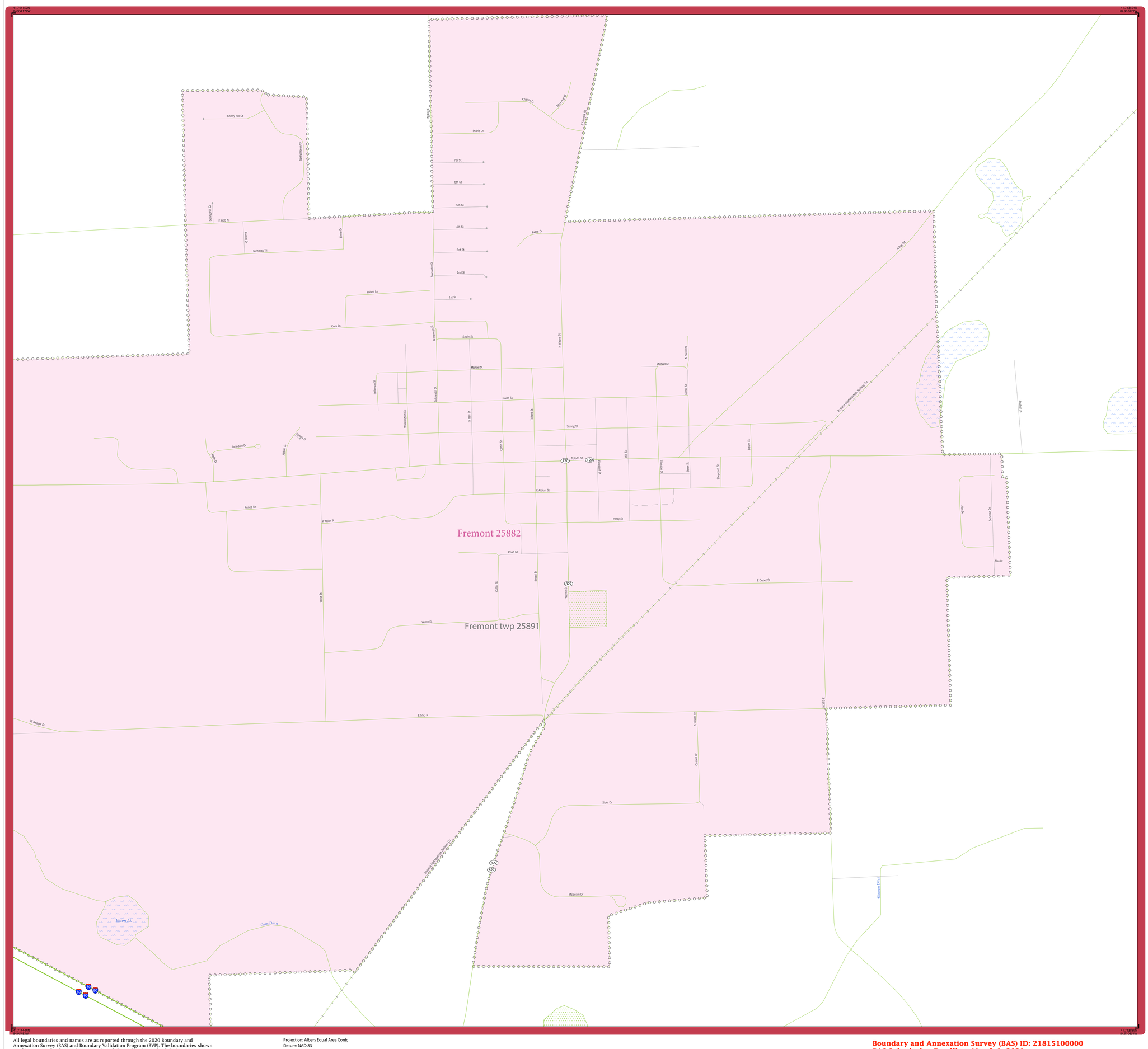

GOVERNMENTAL UNIT REFERENCE MAP (2020): Steuben County, IN

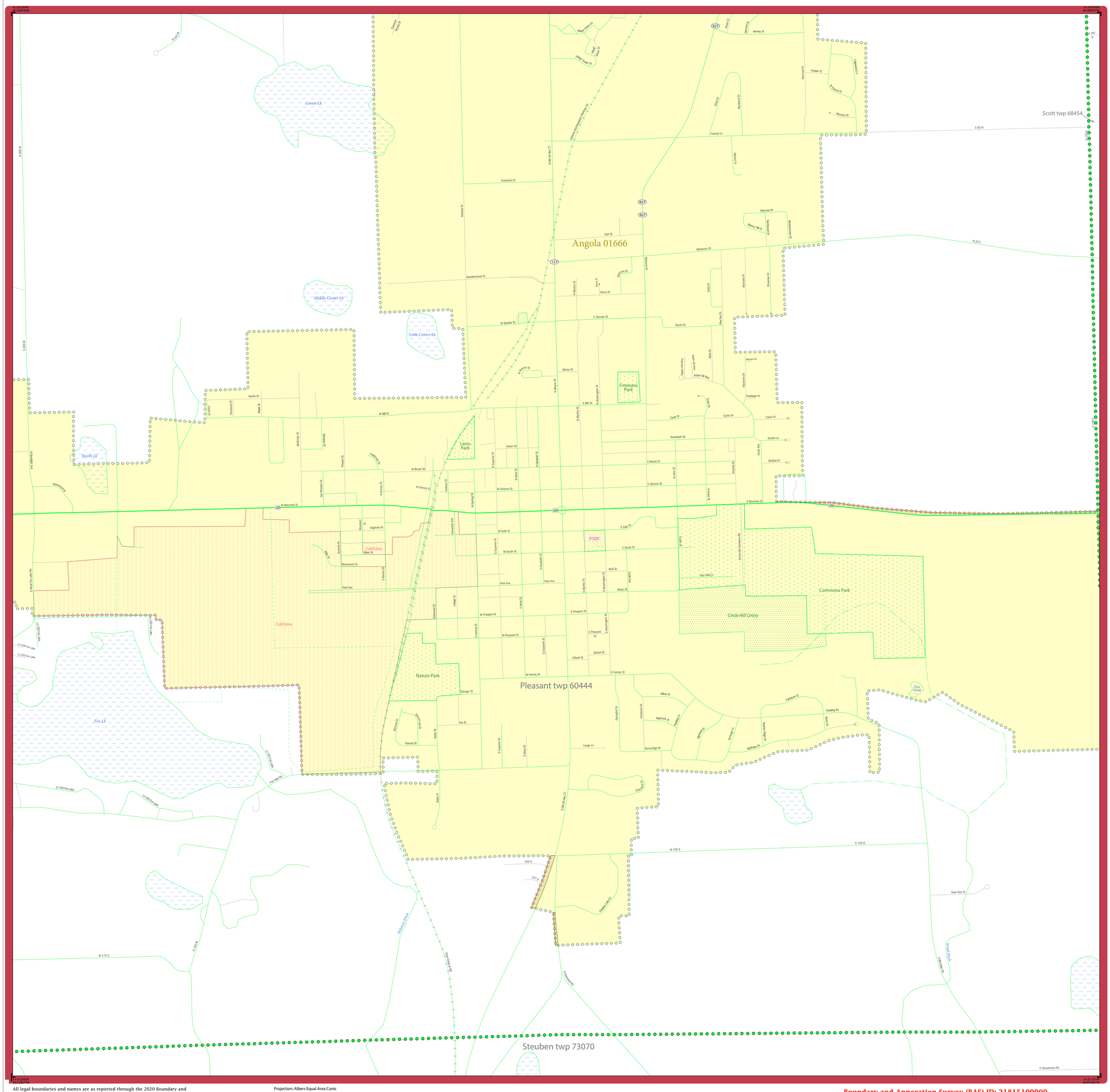

LEGEND

SYMBOL DESCRIPTION	SYMBOL	LABEL STYLE
Federal American Indian Reservation		L'ANSE RESERVATION (TA 1880)
Off-Reservation Trust Land		T1880
American Indian Tribal Subdivision		SHONTO (620)
Alaska Native Regional Corporation (ANRC)		NANA ANRC 52120
State (or statistically equivalent entity)		NEW YORK 36
County (or statistically equivalent entity)		ERIE 029
Minor Civil Division (MCD)[1]		Lee town 41460
Census County Division (CCD)[2]		Jemez CCD 91650
Consolidated City		MILFORD 47500
Incorporated Place[3]		Davis 18100
Census Designated Place (CDP)[2]		Cochiti 16560

DESCRIPTION	SYMBOL	DESCRIPTION	SYMBOL
Interstate	5	Water Body	Pleasant Lake
U.S. Highway	2	Swamp or Marsh	Okefenokee Swamp
State Highway	4	Glacier	Bering Glacier
Other Road	Marsh Ln	Airport, Airfield, or Helicopter Landing Pad	Dunard Airfoil
Cul-de-sac		College or University	Coll/Univ
Circle		Military	Fort Belvoir
Geographic Offset or Corridor		Prison or Juvenile Detention Center	P/JDC
4WD Trail, Stairway, Alley, Walkway, or Ferry		Cemetery	Powell Cmtry
Railroad	Southern RR	Golf Course	Pinehurst GlfCrs
Pipeline or Power Line		National Park or Forest	Yosemite NP
Ridge or Fence		Other Park	St Francis Park
Property Line or Nonvisible Boundary		Outside Subject Area	
Perennial Stream	Tumbling Cr	Inset Area	A1
Intermittent Stream	Piney Cr		
Mountain Peak or Hill	Mt. Boker		

Where state, county, and/or MCD/CCD boundaries coincide, the map shows the boundary symbol for only the highest-ranking of these boundaries. Where American Indian reservation and American Indian tribal subdivision boundaries coincide, the map shows only the American Indian reservation boundaries.

Entity names are followed by either their FIPS code or census code; parentheses indicate a census code.

1 "MCD" indicates a false MCD. These are for Census Bureau use only.

2 The CCD and CDP boundaries represent statistical entities only and are not updated through the BAS.

3 Incorporated place name color corresponds to the incorporated place fill color.

Due to space limitations, some road names, along with other feature and geography names on the map, may not be shown.

The Census Bureau stores primary and alternate road names, but only primary road names are used to label the roads on these maps.

Sheet Location within Entity

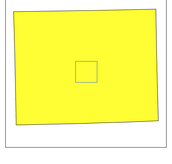

Sheet B1 of 2 INSET sheets
Total Sheets: 9 (Index 1; Parent 6; Inset 2)

NAME: Steuben County (151)
ENTITY TYPE: County or statistically equivalent entity
ST: Indiana (18)

INDEX OR PARENT SHEET #: 002
INSET SHEET #: 006601

2020 COUNTY REF MAP (INSET)

5340218151000000002006601

All legal boundaries and names are as reported through the 2020 Boundary and Annexation Survey (BAS) and Boundary Validation Program (BVP). The boundaries shown on this map are for Census Bureau statistical data collection and tabulation purposes only; their depiction and designation for statistical purposes does not constitute a determination of jurisdictional authority or rights of ownership or entitlement.

Data Source: U.S. Census Bureau's MAF/TIGER database (TAB20), November 2020
Created by Geography Division: December 08, 2020

U.S. DEPARTMENT OF COMMERCE U.S. Census Bureau

Projection: Albers Equal Area Conic
Datum: NAD 83
Spheroid: GRS 80
1st Standard Parallel: 38 26 11
2nd Standard Parallel: 41 05 43
Central Meridian: -86 26 28
Latitude of Projection's Origin: 37 46 18
False Easting: 0
False Northing: 0

0 0.2 0.4 0.6 0.8 1 Kilometers
0 0.1 0.2 0.3 0.4 0.5 Miles
The plotted map scale is 1:6,917

N W E S

Boundary and Annexation Survey (BAS) ID: 21815100000
BAS Submission Deadline: March 1, 2021

PDF versions of the BAS maps are available at:
www.census.gov/programs-surveys/bas/geographies.html

For more information, or to request additional maps, please email geo.bas@census.gov, call 1-800-972-5651, or visit www.census.gov/programs-surveys/bas.html.

United States Census Bureau