GOVERNMENTAL UNIT REFERENCE MAP (2020): Vanderburgh County, IN

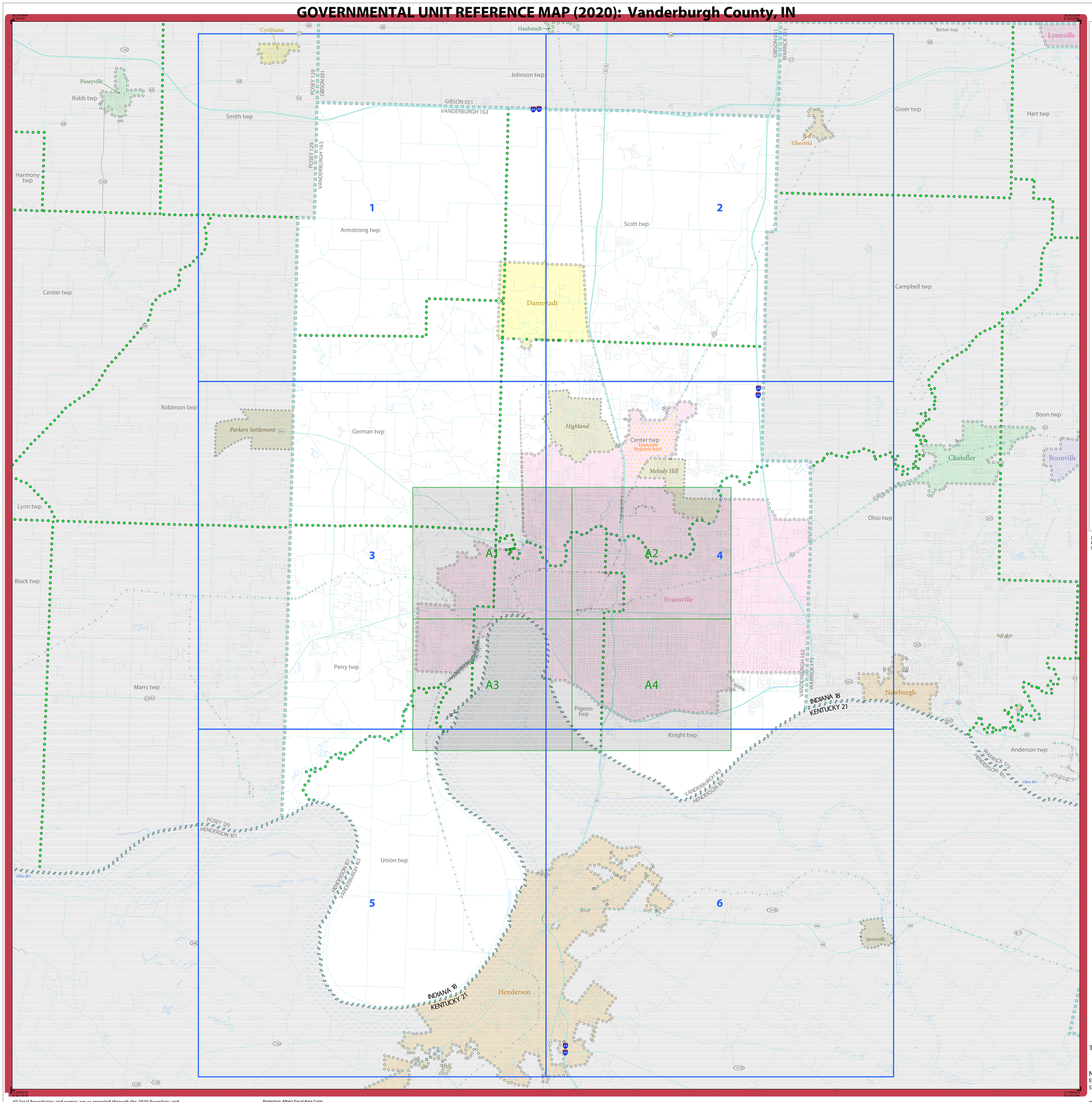

LEGEND

SYMBOL DESCRIPTION	SYMBOL	LABEL STYLE
Federal American Indian Reservation		L'ANSE RESERVATION (TA 1880)
Off-Reservation Trust Land		T1880
American Indian Tribal Subdivision		SHONTO (620)
Alaska Native Regional Corporation (ANRC)		*NANA ANRC 52120*
State (or statistically equivalent entity)		NEW YORK 36
County (or statistically equivalent entity)		ERIE 029
Minor Civil Division (MCD)[1]		Lee town 41460
Census County Division (CCD)[2]		*Jemez CCD 91650*
Consolidated City		MILFORD 47500
Incorporated Place[3]		Davis 18100
Census Designated Place (CDP)[2]		*Cochiti 16560*

DESCRIPTION	SYMBOL	DESCRIPTION	SYMBOL
Interstate	5	Water Body	*Pleasant Lake*
U.S. Highway	2	Swamp or Marsh	*Okefenokee Swamp*
State Highway	4	Glacier	*Bering Glacier*
Other Road	Marsh Ln	Airport, Airfield, or Helicopter Landing Pad	*Dönärd Airport*
Cul-de-sac		College or University	Coll/Univ
Circle		Military	Fort Belvoir
Geographic Offset or Corridor		Prison or Juvenile Detention Center	P/JDC
4WD Trail, Stairway, Alley, Walkway, or Ferry		Cemetery	Powell Cmtry
Railroad	Southern RR	Golf Course	Pinehurst GlfCrs
Pipeline or Power Line		National Park or Forest	Yosemite NP
Ridge or Fence		Other Park	St Francis Park
Property Line or Nonvisible Boundary		Outside Subject Area	
Perennial Stream	*Tumbling Cr*	Inset Area	A1
Intermittent Stream	*Piney Cr*		
Mountain Peak or Hill	*Mt. Baker*		

Where state, county, and/or MCD/CCD boundaries coincide, the map shows the boundary symbol for only the highest-ranking of these boundaries. Where American Indian reservation and American Indian tribal subdivision boundaries coincide, the map shows only the American Indian reservation boundaries.

Entity names are followed by either their FIPS code or census code; parentheses indicate a census code.

1 'MCD*' indicates a false MCD. These are for Census Bureau use only.

2 The CCD and CDP boundaries represent statistical entities only and are not updated through the BAS.

3 Incorporated place name color corresponds to the incorporated place fill color.

Due to space limitations, some road names, along with other feature and geography names on the map, may not be shown.

The Census Bureau stores primary and alternate road names, but only primary road names are used to label the roads on these maps.

Note: This index map sheet provides the map sheet configuration in relation to the subject entity. Due to scale limitations, map content may be simplified. Refer to parent and/or inset map sheets for detailed map content.

Total Sheets: 11 (Index 1; Parent 6; Inset 4)

NAME: Vanderburgh County (163)
ENTITY TYPE: County or statistically equivalent entity
ST: Indiana (18)

INDEX OR PARENT SHEET #: 000
INSET SHEET #: 000000

2020 COUNTY REF MAP (INDEX)

5340218163000000000000

All legal boundaries and names are as reported through the 2020 Boundary and Annexation Survey (BAS) and Boundary Validation Program (BVP). The boundaries shown on this map are for Census Bureau statistical data collection and tabulation purposes only; their depiction and designation for statistical purposes does not constitute a determination of jurisdictional authority or rights of ownership or entitlement.

Data Source: U.S. Census Bureau's MAF/TIGER database (TAB20), November 2020
Created by Geography Division: December 08, 2020

U.S. DEPARTMENT OF COMMERCE U.S. Census Bureau

Projection: Albers Equal Area Conic
Datum: NAD 83
Spheroid: GRS 80
1st Standard Parallel: 38 26 11
2nd Standard Parallel: 41 05 43
Central Meridian: -86 26 28
Latitude of Projection's Origin: 37 46 18
False Easting: 0
False Northing: 0

0 1 2 3 4 5 Kilometers
0 1 2 3 4 5 Miles
The plotted map scale is 1:61,410

N W E S

Boundary and Annexation Survey (BAS) ID: 21816300000
BAS Submission Deadline: March 1, 2021

PDF versions of the BAS maps are available at:
www.census.gov/programs-surveys/bas/geographies.html

For more information, or to request additional maps, please email geo.bas@census.gov, call 1-800-972-5651, or visit www.census.gov/programs-surveys/bas.html.

United States Census Bureau

GOVERNMENTAL UNIT REFERENCE MAP (2020): Vanderburgh County, IN

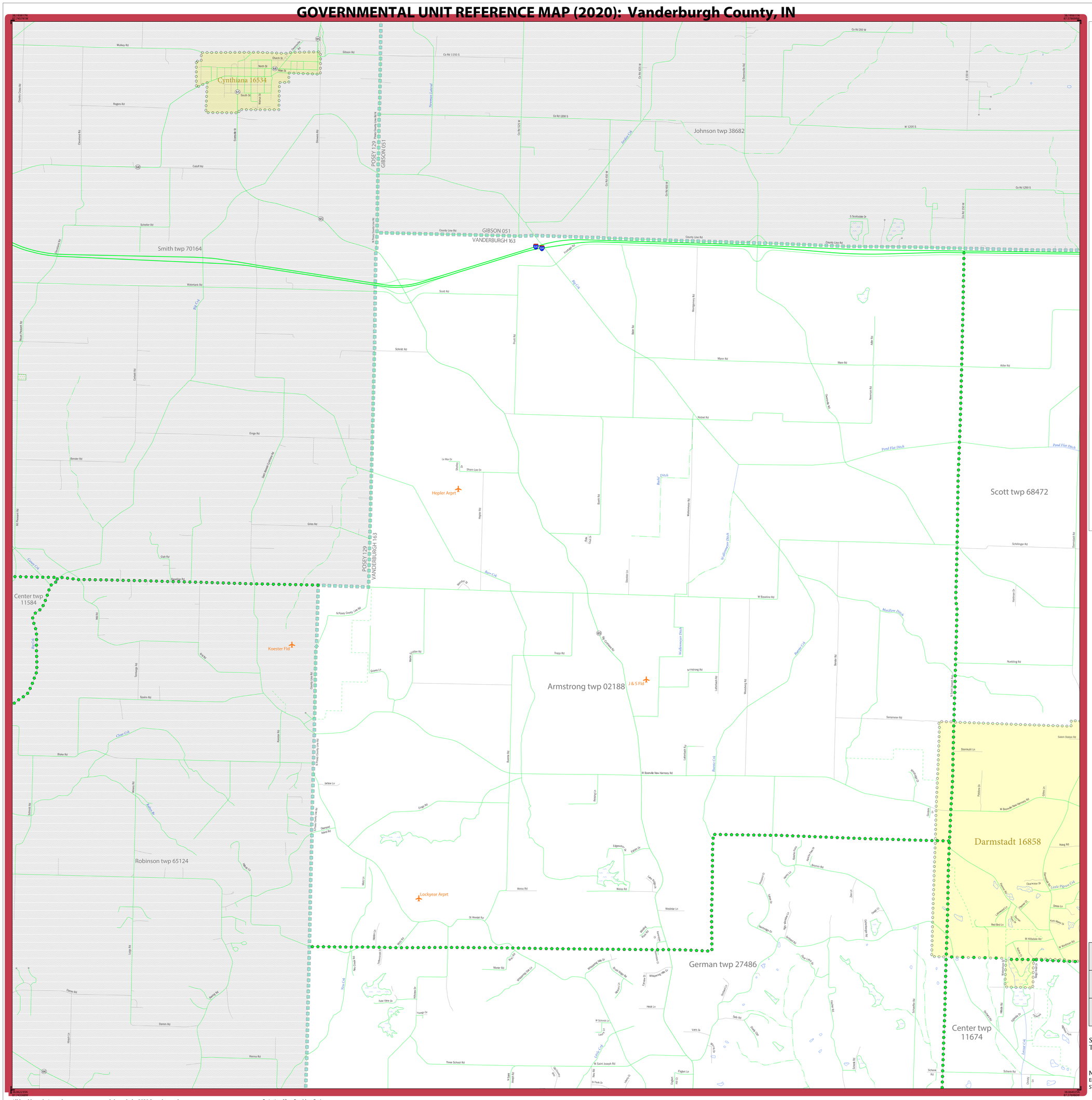

LEGEND

SYMBOL DESCRIPTION	SYMBOL	LABEL STYLE
Federal American Indian Reservation		L'ANSE RESERVATION (TA 1880)
Off-Reservation Trust Land		T1880
American Indian Tribal Subdivision		SHONTO (620)
Alaska Native Regional Corporation (ANRC)		*NANA ANRC 52120*
State (or statistically equivalent entity)		NEW YORK 36
County (or statistically equivalent entity)		ERIE 029
Minor Civil Division (MCD)[1]		Lee town 41460
Census County Division (CCD)[2]		*Jemez CCD 91650*
Consolidated City		MILFORD 47500
Incorporated Place[3]		Davis 18100
Census Designated Place (CDP)[2]		*Cochiti 16560*

DESCRIPTION	SYMBOL	DESCRIPTION	SYMBOL
Interstate	5	Water Body	*Pleasant Lake*
U.S. Highway	2	Swamp or Marsh	*Okefenokee Swamp*
State Highway	4	Glacier	*Bering Glacier*
Other Road	Marsh Ln	Airport, Airfield, or Helicopter Landing Pad	Dönärd Airfld
Cul-de-sac		College or University	Coll/Univ
Circle		Military	Fort Belvoir
Geographic Offset or Corridor		Prison or Juvenile Detention Center	P/JDC
4WD Trail, Stairway, Alley, Walkway, or Ferry		Cemetery	Powell Cmtry
Railroad	Southern RR	Golf Course	Pinehurst Glf Crs
Pipeline or Power Line		National Park or Forest	Yosemite NP
Ridge or Fence		Other Park	St Francis Park
Property Line or Nonvisible Boundary		Outside Subject Area	
Perennial Stream	*Tumbling Cr*	Inset Area	A1
Intermittent Stream	*Piney Cr*		
Mountain Peak or Hill	*Mt. Baker*		

Where state, county, and/or MCD/CCD boundaries coincide, the map shows the boundary symbol for only the highest-ranking of these boundaries. Where American Indian reservation and American Indian tribal subdivision boundaries coincide, the map shows only the American Indian reservation boundaries.

Entity names are followed by either their FIPS code or census code; parentheses indicate a census code.

1 'MCD*' indicates a false MCD. These are for Census Bureau use only.

2 The CCD and CDP boundaries represent statistical entities only and are not updated through the BAS.

3 Incorporated place name color corresponds to the incorporated place fill color.

Due to space limitations, some road names, along with other feature and geography names on the map, may not be shown.

The Census Bureau stores primary and alternate road names, but only primary road names are used to label the roads on these maps.

Key to Adjacent Sheets

	1	2
	3	4

Sheet Location within Entity

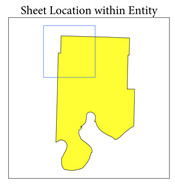

Sheet 1 of 6 PARENT sheets
Total Sheets: 11 (Index 1; Parent 6; Inset 4)

NAME: Vanderburgh County (163)
ENTITY TYPE: County or statistically equivalent entity
ST: Indiana (18)

All legal boundaries and names are as reported through the 2020 Boundary and Annexation Survey (BAS) and Boundary Validation Program (BVP). The boundaries shown on this map are for Census Bureau statistical data collection and tabulation purposes only; their depiction and designation for statistical purposes does not constitute a determination of jurisdictional authority or rights of ownership or entitlement.

Data Source: U.S. Census Bureau's MAF/TIGER database (TAB20), November 2020
Created by Geography Division: December 08, 2020

U.S. DEPARTMENT OF COMMERCE U.S. Census Bureau

Projection: Albers Equal Area Conic
Datum: NAD 83
Spheroid: GRS 80
1st Standard Parallel: 38 26 11
2nd Standard Parallel: 41 05 43
Central Meridian: -86 26 28
Latitude of Projection's Origin: 37 46 18
False Easting: 0
False Northing: 0

0 0.6 1.2 1.8 2.4 3 Kilometers
0 0.4 0.8 1.2 1.6 2 Miles
The plotted map scale is 1:20,000

N W E S

Boundary and Annexation Survey (BAS) ID: 21816300000
BAS Submission Deadline: March 1, 2021

PDF versions of the BAS maps are available at:
www.census.gov/programs-surveys/bas/geographies.html

For more information, or to request additional maps, please email geo.bas@census.gov, call 1-800-972-5651, or visit www.census.gov/programs-surveys/bas.html.

INDEX OR PARENT SHEET #: 001
INSET SHEET #: 000000

2020 COUNTY REF MAP (PARENT)

5340218163000000001000000

United States Census Bureau

GOVERNMENTAL UNIT REFERENCE MAP (2020): Vanderburgh County, IN

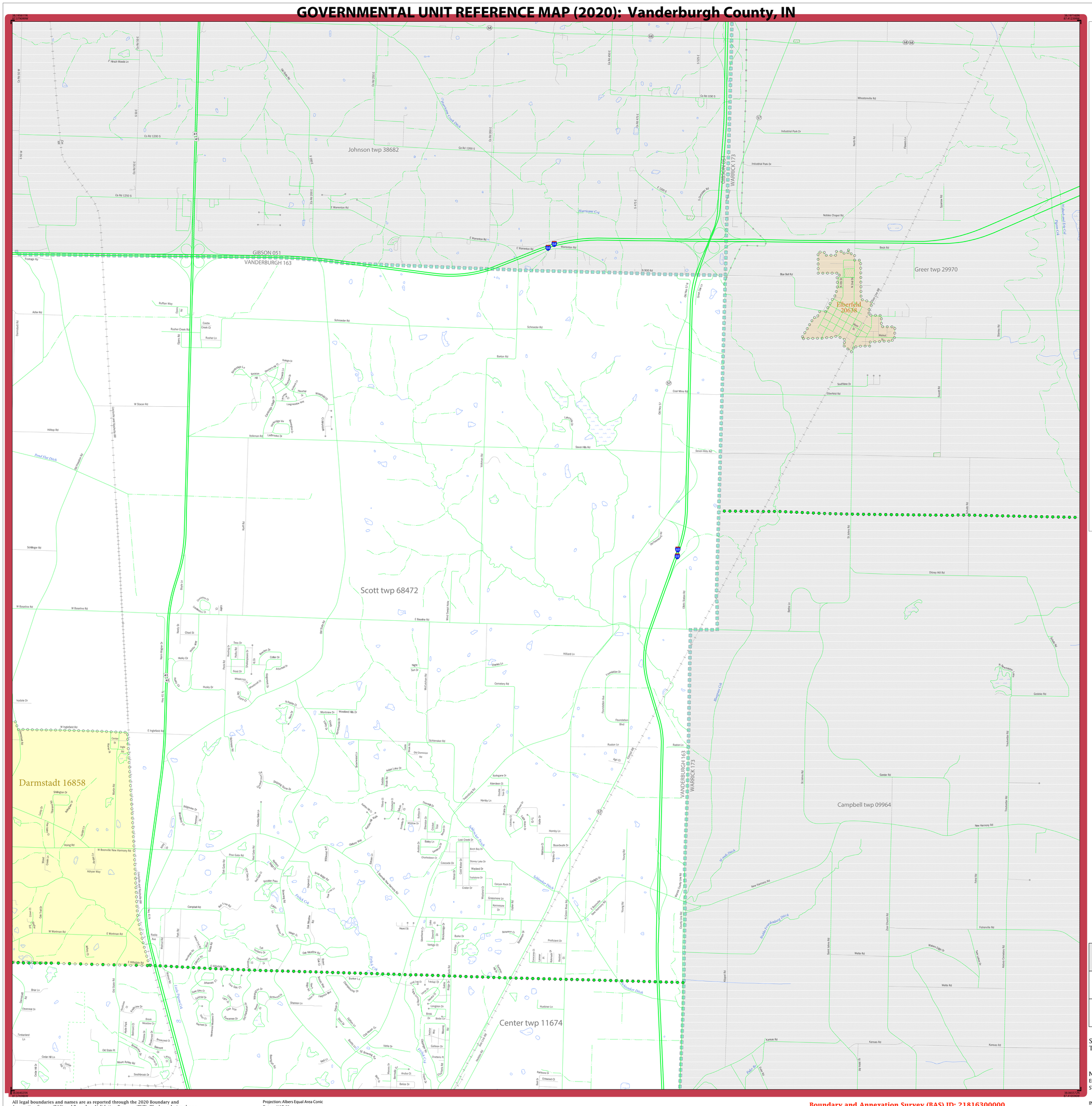

LEGEND

SYMBOL DESCRIPTION	SYMBOL	LABEL STYLE
Federal American Indian Reservation		L'ANSE RESERVATION (TA 1880)
Off-Reservation Trust Land		T1880
American Indian Tribal Subdivision		SHONTO (620)
Alaska Native Regional Corporation (ANRC)		*NANA ANRC 52120*
State (or statistically equivalent entity)		NEW YORK 36
County (or statistically equivalent entity)		ERIE 029
Minor Civil Division (MCD)[1]		Lee town 41460
Census County Division (CCD)[2]		*Jemez CCD 91650*
Consolidated City		MILFORD 47500
Incorporated Place[3]		Davis 18100
Census Designated Place (CDP)[2]		*Cochiti 16560*

DESCRIPTION	SYMBOL	DESCRIPTION	SYMBOL
Interstate	5	Water Body	*Pleasant Lake*
U.S. Highway	2	Swamp or Marsh	*Okefenokee Swamp*
State Highway	4	Glacier	*Bering Glacier*
Other Road	Marsh Ln	Airport, Airfield, or Helicopter Landing Pad	Dónard Airport
Cul-de-sac		College or University	Coll/Univ
Circle		Military	Fort Belvoir
Geographic Offset or Corridor		Prison or Juvenile Detention Center	PJIDC
4WD Trail, Stairway, Alley, Walkway, or Ferry		Cemetery	Powell Cmtry
Railroad	Southern RR	Golf Course	Pinehurst GlfCrs
Pipeline or Power Line		National Park or Forest	Yosemite NP
Ridge or Fence		Other Park	St Francis Park
Property Line or Nonvisible Boundary		Outside Subject Area	
Perennial Stream	*Tumbling Cr*	Inset Area	A1
Intermittent Stream	*Piney Cr*		
Mountain Peak or Hill	*Mt. Baker*		

Where state, county, and/or MCD/CCD boundaries coincide, the map shows the boundary symbol for only the highest-ranking of these boundaries. Where American Indian reservation and American Indian tribal subdivision boundaries coincide, the map shows only the American Indian reservation boundaries.

Entity names are followed by either their FIPS code or census code; parentheses indicate a census code.

1 'MCD*' indicates a false MCD. These are for Census Bureau use only.

2 The CCD and CDP boundaries represent statistical entities only and are not updated through the BAS.

3 Incorporated place name color corresponds to the incorporated place fill color.

Due to space limitations, some road names, along with other feature and geography names on the map, may not be shown.

The Census Bureau stores primary and alternate road names, but only primary road names are used to label the roads on these maps.

Key to Adjacent Sheets

1	2	
3	4	

Sheet Location within Entity

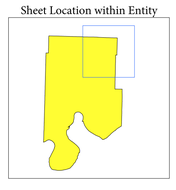

Sheet 2 of 6 PARENT sheets
Total Sheets: 11 (Index 1; Parent 6; Inset 4)

NAME: Vanderburgh County (163)
ENTITY TYPE: County or statistically equivalent entity
ST: Indiana (18)

INDEX OR PARENT SHEET #: 002
INSET SHEET #: 000000

2020 COUNTY REF MAP (PARENT)

5340218163000000002000000

All legal boundaries and names are as reported through the 2020 Boundary and Annexation Survey (BAS) and Boundary Validation Program (BVP). The boundaries shown on this map are for Census Bureau statistical data collection and tabulation purposes only; their depiction and designation for statistical purposes does not constitute a determination of jurisdictional authority or rights of ownership or entitlement.

Data Source: U.S. Census Bureau's MAF/TIGER database (TAB20), November 2020
Created by: Geography Division: December 08, 2020

U.S. DEPARTMENT OF COMMERCE U.S. Census Bureau

Projection: Albers Equal Area Conic
Datum: NAD 83
Spheroid: GRS 80
1st Standard Parallel: 38 26 11
2nd Standard Parallel: 41 05 43
Central Meridian: -86 26 28
Latitude of Projection's Origin: 37 46 18
False Easting: 0
False Northing: 0

0 0.6 1.2 1.8 2.4 3 Kilometers
0 0.4 0.8 1.2 1.6 2 Miles
The plotted map scale is 1:20,000

N W E S

Boundary and Annexation Survey (BAS) ID: 21816300000
BAS Submission Deadline: March 1, 2021

PDF versions of the BAS maps are available at:
www.census.gov/programs-surveys/bas/geographies.html

For more information, or to request additional maps, please email geo.bas@census.gov, call 1-800-972-5651, or visit www.census.gov/programs-surveys/bas.html.

United States Census Bureau

GOVERNMENTAL UNIT REFERENCE MAP (2020): Vanderburgh County, IN

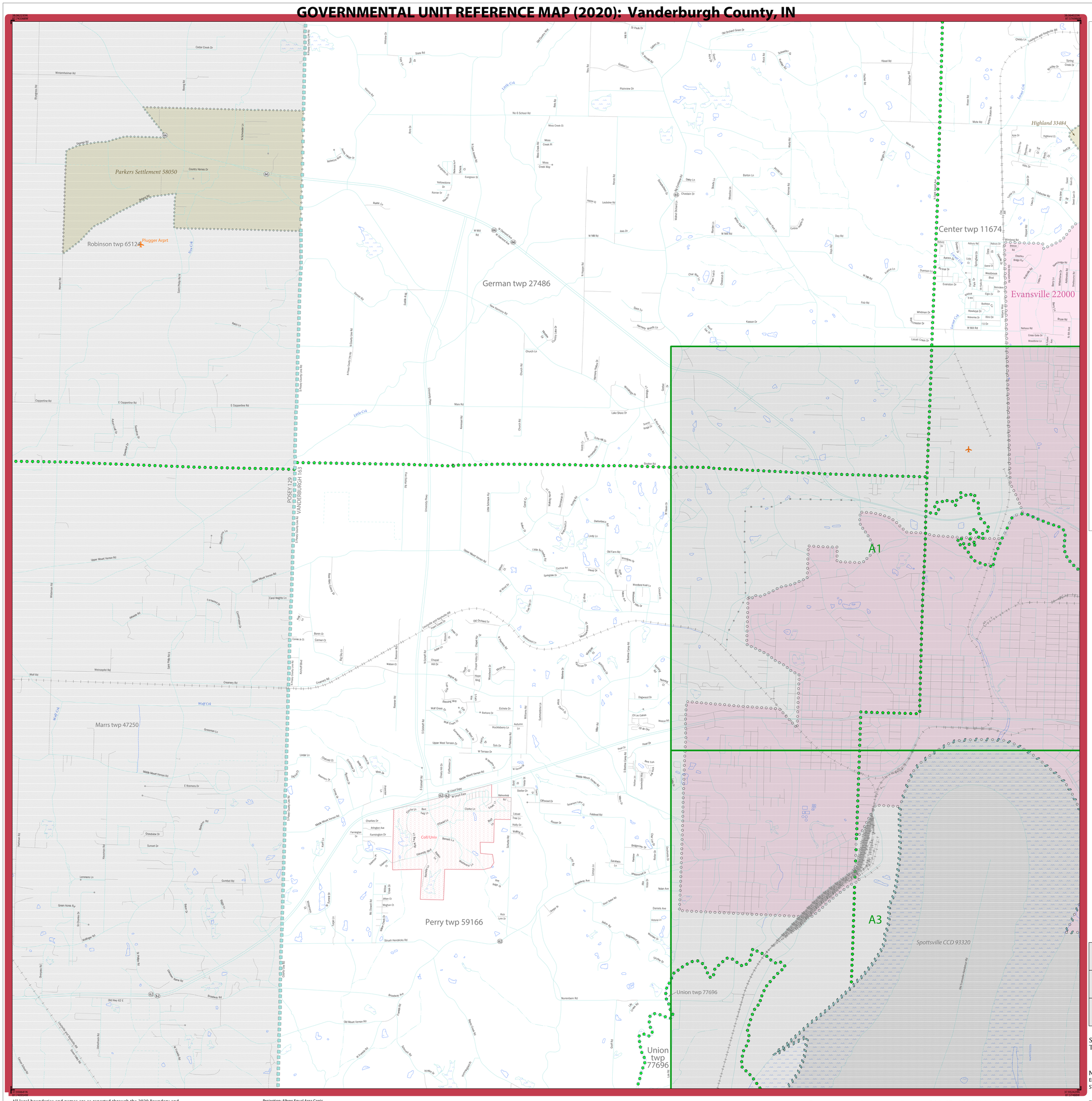

LEGEND

SYMBOL DESCRIPTION	SYMBOL	LABEL STYLE
Federal American Indian Reservation		L'ANSE RESERVATION (TA 1880)
Off-Reservation Trust Land		T1880
American Indian Tribal Subdivision		SHONTO (620)
Alaska Native Regional Corporation (ANRC)		NANA ANRC 52120
State (or statistically equivalent entity)		NEW YORK 36
County (or statistically equivalent entity)		ERIE 029
Minor Civil Division (MCD)[1]		Lee town 41460
Census County Division (CCD)[2]		Jemez CCD 91650
Consolidated City		MILFORD 47500
Incorporated Place[3]		Davis 18100
Census Designated Place (CDP)[2]		Cochiti 16560

DESCRIPTION	SYMBOL
Interstate	5
U.S. Highway	2
State Highway	4
Other Road	Marsh Ln
Cul-de-sac	
Circle	
Geographic Offset or Corridor	
4WD Trail, Stairway, Alley, Walkway, or Ferry	
Railroad	Southern RR
Pipeline or Power Line	
Ridge or Fence	
Property Line or Nonvisible Boundary	
Perennial Stream	Tumbling Cr
Intermittent Stream	Piney Cr
Mountain Peak or Hill	Mt. Baker

DESCRIPTION	SYMBOL
Water Body	Pleasant Lake
Swamp or Marsh	Okefenokee Swamp
Glacier	Bering Glacier
Airport, Airfield, or Helicopter Landing Pad	Dónard Airfoil
College or University	Coll/Univ
Military	Fort Belvoir
Prison or Juvenile Detention Center	P/JDC
Cemetery	Powell Cmtry
Golf Course	Pinehurst GlfCrs
National Park or Forest	Yosemite NP
Other Park	St Francis Park
Outside Subject Area	
Inset Area	A1

Where state, county, and/or MCD/CCD boundaries coincide, the map shows the boundary symbol for only the highest-ranking of these boundaries. Where American Indian reservation and American Indian tribal subdivision boundaries coincide, the map shows only the American Indian reservation boundaries.

Entity names are followed by either their FIPS code or census code; parentheses indicate a census code.

1 'MCD*' indicates a false MCD. These are for Census Bureau use only.

2 The CCD and CDP boundaries represent statistical entities only and are not updated through the BAS.

3 Incorporated place name color corresponds to the incorporated place fill color.

Due to space limitations, some road names, along with other feature and geography names on the map, may not be shown.

The Census Bureau stores primary and alternate road names, but only primary road names are used to label the roads on these maps.

Key to Adjacent Sheets

	1	2
	3	4
	5	6

Sheet Location within Entity

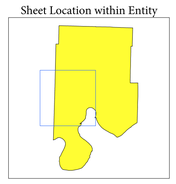

Sheet 3 of 6 PARENT sheets
Total Sheets: 11 (Index 1; Parent 6; Inset 4)

NAME: Vanderburgh County (163)
ENTITY TYPE: County or statistically equivalent entity
ST: Indiana (18)

INDEX OR PARENT SHEET #: 003
INSET SHEET #: 000000

2020 COUNTY REF MAP (PARENT)

5340218163000000003000000

All legal boundaries and names are as reported through the 2020 Boundary and Annexation Survey (BAS) and Boundary Validation Program (BVP). The boundaries shown on this map are for Census Bureau statistical data collection and tabulation purposes only; their depiction and designation for statistical purposes does not constitute a determination of jurisdictional authority or rights of ownership or entitlement.

Data Source: U.S. Census Bureau's MAF/TIGER database (TAB20), November 2020
Created by Geography Division: December 08, 2020

U.S. DEPARTMENT OF COMMERCE U.S. Census Bureau

Projection: Albers Equal Area Conic
Datum: NAD 83
Spheroid: GRS 80
1st Standard Parallel: 38 26 11
2nd Standard Parallel: 41 05 43
Central Meridian: -86 26 28
Latitude of Projection's Origin: 37 46 18
False Easting: 0
False Northing: 0

0 0.6 1.2 1.8 2.4 3 Kilometers
0 0.4 0.8 1.2 1.6 2 Miles
The plotted map scale is 1:20,000

N W E S

Boundary and Annexation Survey (BAS) ID: 21816300000
BAS Submission Deadline: March 1, 2021

PDF versions of the BAS maps are available at:
www.census.gov/programs-surveys/bas/geographies.html

For more information, or to request additional maps, please email geo.bas@census.gov, call 1-800-972-5651, or visit www.census.gov/programs-surveys/bas.html.

United States Census Bureau

GOVERNMENTAL UNIT REFERENCE MAP (2020): Vanderburgh County, IN

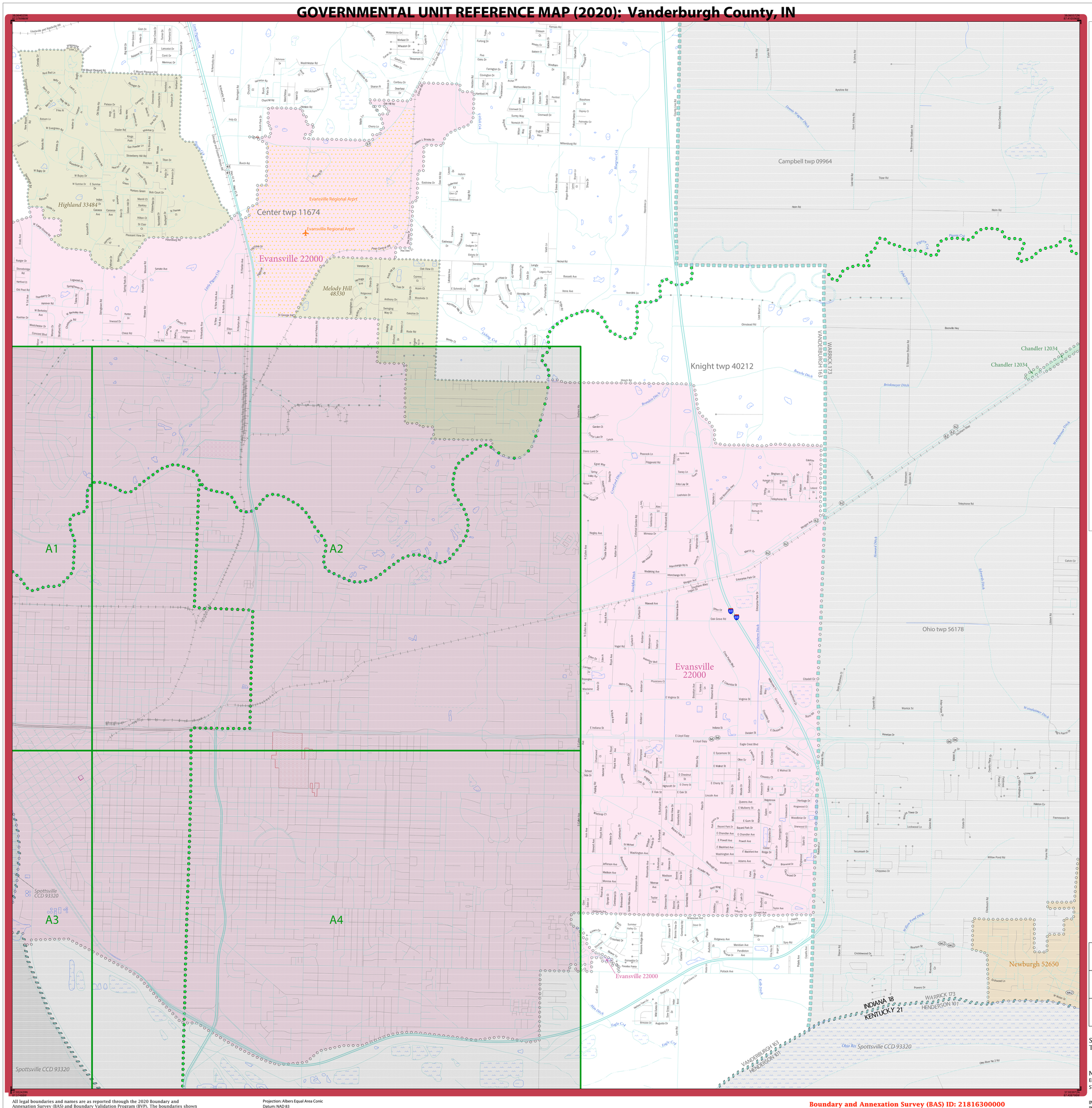

LEGEND

SYMBOL DESCRIPTION	SYMBOL	LABEL STYLE
Federal American Indian Reservation		L'ANSE RESERVATION (TA 1880)
Off-Reservation Trust Land		T1880
American Indian Tribal Subdivision		SHONTO (620)
Alaska Native Regional Corporation (ANRC)		*NANA ANRC 52120*
State (or statistically equivalent entity)		NEW YORK 36
County (or statistically equivalent entity)		ERIE 029
Minor Civil Division (MCD)[1]		Lee town 41460
Census County Division (CCD)[2]		*Jemez CCD 91650*
Consolidated City		MILFORD 47500
Incorporated Place[3]		Davis 18100
Census Designated Place (CDP)[2]		*Cochiti 16560*

DESCRIPTION	SYMBOL	DESCRIPTION	SYMBOL
Interstate	5	Water Body	*Pleasant Lake*
U.S. Highway	2	Swamp or Marsh	*Okefenokee Swamp*
State Highway	4	Glacier	*Bering Glacier*
Other Road	Marsh Ln	Airport, Airfield, or Helicopter Landing Pad	O'Donard Airfield
Cul-de-sac		College or University	Coll/Univ
Circle		Military	Fort Belvoir
Geographic Offset or Corridor		Prison or Juvenile Detention Center	P/JDC
4WD Trail, Stairway, Alley, Walkway, or Ferry		Cemetery	Powell Cmtry
Railroad	Southern RR	Golf Course	Pinehurst GlfCrs
Pipeline or Power Line		National Park or Forest	Yosemite NP
Ridge or Fence		Other Park	St Francis Park
Property Line or Nonvisible Boundary		Outside Subject Area	
Perennial Stream	*Tumbling Cr*	Inset Area	A1
Intermittent Stream	*Piney Cr*		
Mountain Peak or Hill	*Mt. Baker*		

Where state, county, and/or MCD/CCD boundaries coincide, the map shows the boundary symbol for only the highest-ranking of these boundaries. Where American Indian reservation and American Indian tribal subdivision boundaries coincide, the map shows only the American Indian reservation boundaries.

Entity names are followed by either their FIPS code or census code; parentheses indicate a census code.

1 'MCD*' indicates a false MCD. These are for Census Bureau use only.

2 The CCD and CDP boundaries represent statistical entities only and are not updated through the BAS.

3 Incorporated place name color corresponds to the incorporated place fill color.

Due to space limitations, some road names, along with other feature and geography names on the map, may not be shown.

The Census Bureau stores primary and alternate road names, but only primary road names are used to label the roads on these maps.

Key to Adjacent Sheets

1	2	
3	4	
5	6	

Sheet Location within Entity

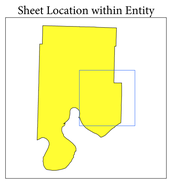

Sheet 4 of 6 PARENT sheets
Total Sheets: 11 (Index 1; Parent 6; Inset 4)

NAME: Vanderburgh County (163)
ENTITY TYPE: County or statistically equivalent entity
ST: Indiana (18)

INDEX OR PARENT SHEET #: 004
INSET SHEET #: 000000

2020 COUNTY REF MAP (PARENT)

5340218163000000004000000

All legal boundaries and names are as reported through the 2020 Boundary and Annexation Survey (BAS) and Boundary Validation Program (BVP). The boundaries shown on this map are for Census Bureau statistical data collection and tabulation purposes only; their depiction and designation for statistical purposes does not constitute a determination of jurisdictional authority or rights of ownership or entitlement.

Data Source: U.S. Census Bureau's MAF/TIGER database (TAB20), November 2020
Created by Geography Division: December 08, 2020

U.S. DEPARTMENT OF COMMERCE U.S. Census Bureau

Projection: Albers Equal Area Conic
Datum: NAD 83
Spheroid: GRS 80
1st Standard Parallel: 38 26 11
2nd Standard Parallel: 41 05 43
Central Meridian: -86 26 28
Latitude of Projection's Origin: 37 46 18
False Easting: 0
False Northing: 0

0 0.6 1.2 1.8 2.4 3 Kilometers
0 0.4 0.8 1.2 1.6 2 Miles
The plotted map scale is 1:20,000

N W E S

Boundary and Annexation Survey (BAS) ID: 21816300000
BAS Submission Deadline: March 1, 2021

PDF versions of the BAS maps are available at: www.census.gov/programs-surveys/bas/geographies.html

For more information, or to request additional maps, please email geo.bas@census.gov, call 1-800-972-5651, or visit www.census.gov/programs-surveys/bas.html.

United States Census Bureau

GOVERNMENTAL UNIT REFERENCE MAP (2020): Vanderburgh County, IN

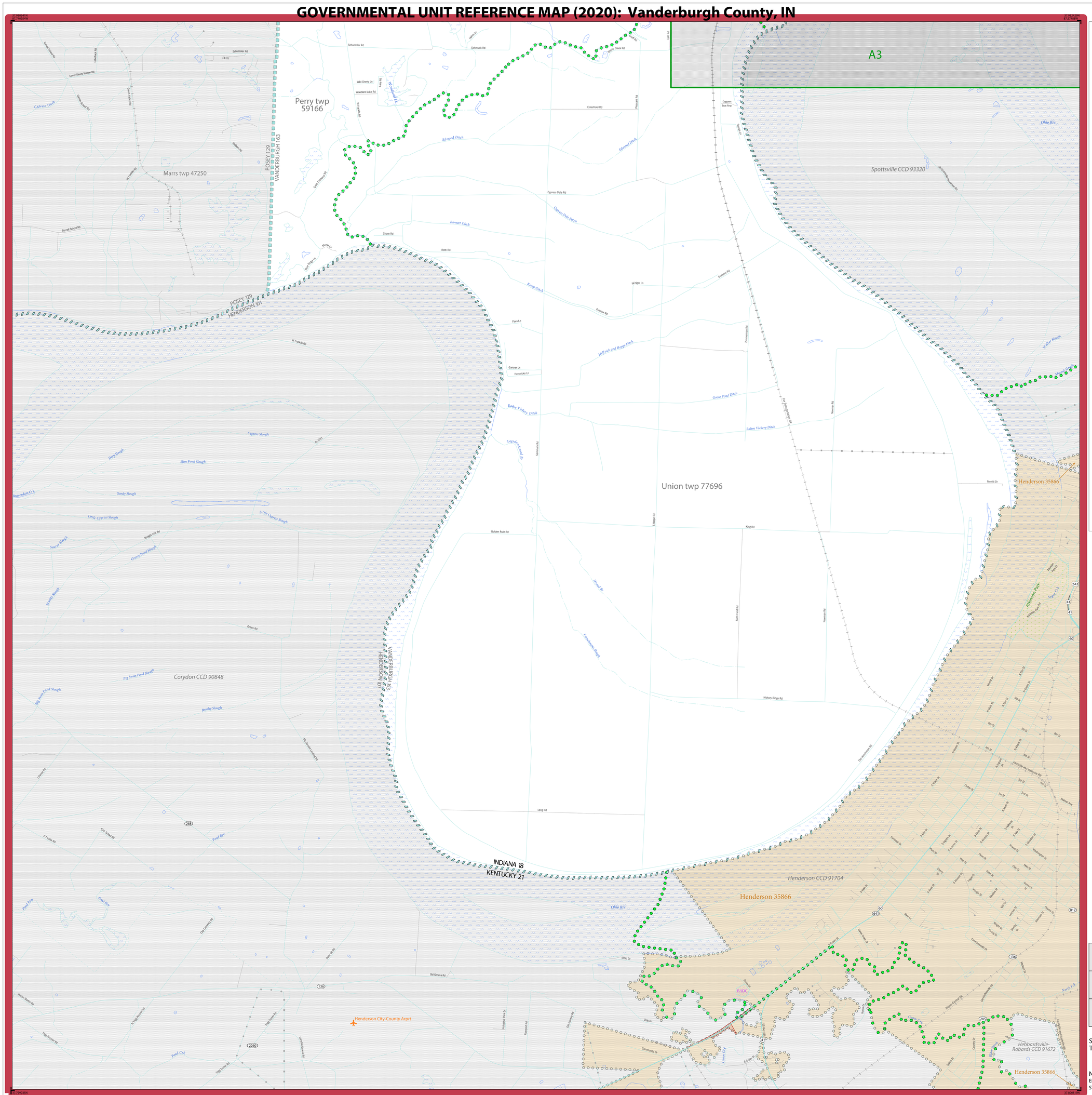
A3
Perry twp 59166
Marrs twp 47250
Union twp 77696
Spottsville CCD 93320
Corydon CCD 90848
Henderson CCD 91704
Henderson 35866
Hebbardsville-Robards CCD 91672
Henderson City-County Arprt
POSEY 129
VANDERBURGH 163
HENDERSON 101
INDIANA 18
KENTUCKY 21
Ohio Riv
Cypress Ditch
Edmond Ditch
Barnett Ditch
Cypress Dale Ditch
Kung Ditch
Hoffrich and Hoppe Ditch
Goose Pond Ditch
Rahm Vickery Ditch
Cypress Slough
Dorf Slough
Slim Pond Slough
Sandy Slough
Little Cypress Slough
Sauer Slough
Big Swan Pond Slough
Brushy Slough
Pond Bryn
Pond Cry
Stroud Br
Frenchmans Slough
Adkinson Park
Schuessler Rd
Schmuck Rd
Eisterhold Rd
Cypress Dale Rd
Shore Rd
Roth Rd
Flora Ln
Gartner Ln
Hendricks Ln
Golden Rule Rd
King Rd
Hickory Ridge Rd
Long Rd
Merritt Dr
Old Henderson Rd
Old Corydon Rd
Old Geneva Rd
Green Rd
Stewart Line Rd
Martin Marion Rd
Pond Bryn Rd
Old Cypress Rd
Ohio Dr
Cypress Cir
Cypress Ct
Cypress Dr
Cypress Ln
Cypress Pl
Cypress Way
Cypress Creek Dr
Cypress Creek Rd
Cypress Creek Trl
Cypress Hill Dr
Cypress Point Dr
Cypress Run Dr
Cypress Trace Dr
Cypress Trail Dr
Cypress Valley Dr
Cypress View Dr
Cypress Vista Dr
Cypress Wood Dr
Cypress Woods Dr
Cypress Yard Dr
Cypress Yards Dr
Cypress Yards Ln
Cypress Yards Pl
Cypress Yards Rd
Cypress Yards Trl
Cypress Yards Way
Cypress Yards Wy
Cypress Yards Xing
Cypress Yards Xrd
Cypress Yards Xwy
Cypress Yards Xwy Ln
Cypress Yards Xwy Pl
Cypress Yards Xwy Rd
Cypress Yards Xwy Trl
Cypress Yards Xwy Way
Cypress Yards Xwy Wy
Cypress Yards Xwy Xing
Cypress Yards Xwy Xrd
Cypress Yards Xwy Xwy
Cypress Yards Xwy Xwy Ln
Cypress Yards Xwy Xwy Pl
Cypress Yards Xwy Xwy Rd
Cypress Yards Xwy Xwy Trl
Cypress Yards Xwy Xwy Way
Cypress Yards Xwy Xwy Wy
Cypress Yards Xwy Xwy Xing
Cypress Yards Xwy Xwy Xrd
Cypress Yards Xwy Xwy Xwy
Cypress Yards Xwy Xwy Xwy Ln
Cypress Yards Xwy Xwy Xwy Pl
Cypress Yards Xwy Xwy Xwy Rd
Cypress Yards Xwy Xwy Xwy Trl
Cypress Yards Xwy Xwy Xwy Way
Cypress Yards Xwy Xwy Xwy Wy
Cypress Yards Xwy Xwy Xwy Xing
Cypress Yards Xwy Xwy Xwy Xrd
Cypress Yards Xwy Xwy Xwy Xwy
Cypress Yards Xwy Xwy Xwy Xwy Ln
Cypress Yards Xwy Xwy Xwy Xwy Pl
Cypress Yards Xwy Xwy Xwy Xwy Rd
Cypress Yards Xwy Xwy Xwy Xwy Trl
Cypress Yards Xwy Xwy Xwy Xwy Way
Cypress Yards Xwy Xwy Xwy Xwy Wy
Cypress Yards Xwy Xwy Xwy Xwy Xing
Cypress Yards Xwy Xwy Xwy Xwy Xrd
Cypress Yards Xwy Xwy Xwy Xwy Xwy
Cypress Yards Xwy Xwy Xwy Xwy Xwy Ln
Cypress Yards Xwy Xwy Xwy Xwy Xwy Pl
Cypress Yards Xwy Xwy Xwy Xwy Xwy Rd
Cypress Yards Xwy Xwy Xwy Xwy Xwy Trl
Cypress Yards Xwy Xwy Xwy Xwy Xwy Way
Cypress Yards Xwy Xwy Xwy Xwy Xwy Wy
Cypress Yards Xwy Xwy Xwy Xwy Xwy Xing
Cypress Yards Xwy Xwy Xwy Xwy Xwy Xrd
Cypress Yards Xwy Xwy Xwy Xwy Xwy Xwy
Cypress Yards Xwy Xwy Xwy Xwy Xwy Xwy Ln
Cypress Yards Xwy Xwy Xwy Xwy Xwy Xwy Pl
Cypress Yards Xwy Xwy Xwy Xwy Xwy Xwy Rd
Cypress Yards Xwy Xwy Xwy Xwy Xwy Xwy Trl
Cypress Yards Xwy Xwy Xwy Xwy Xwy Xwy Way
Cypress Yards Xwy Xwy Xwy Xwy Xwy Xwy Wy
Cypress Yards Xwy Xwy Xwy Xwy Xwy Xwy Xing
Cypress Yards Xwy Xwy Xwy Xwy Xwy Xwy Xrd
Cypress Yards Xwy Xwy Xwy Xwy Xwy Xwy Xwy
Cypress Yards Xwy Xwy Xwy Xwy Xwy Xwy Xwy Ln
Cypress Yards Xwy Xwy Xwy Xwy Xwy Xwy Xwy Pl
Cypress Yards Xwy Xwy Xwy Xwy Xwy Xwy Xwy Rd
Cypress Yards Xwy Xwy Xwy Xwy Xwy Xwy Xwy Trl
Cypress Yards Xwy Xwy Xwy Xwy Xwy Xwy Xwy Way
Cypress Yards Xwy Xwy Xwy Xwy Xwy Xwy Xwy Wy
Cypress Yards Xwy Xwy Xwy Xwy Xwy Xwy Xwy Xing
Cypress Yards Xwy Xwy Xwy Xwy Xwy Xwy Xwy Xrd
Cypress Yards Xwy Xwy Xwy Xwy Xwy Xwy Xwy Xwy
Cypress Yards Xwy Xwy Xwy Xwy Xwy Xwy Xwy Xwy Ln
Cypress Yards Xwy Xwy Xwy Xwy Xwy Xwy Xwy Xwy Pl
Cypress Yards Xwy Xwy Xwy Xwy Xwy Xwy Xwy Xwy Rd
Cypress Yards Xwy Xwy Xwy Xwy Xwy Xwy Xwy Xwy Trl
Cypress Yards Xwy Xwy Xwy Xwy Xwy Xwy Xwy Xwy Way
Cypress Yards Xwy Xwy Xwy Xwy Xwy Xwy Xwy Xwy Wy
Cypress Yards Xwy Xwy Xwy Xwy Xwy Xwy Xwy Xwy Xing
Cypress Yards Xwy Xwy Xwy Xwy Xwy Xwy Xwy Xwy Xrd
Cypress Yards Xwy Xwy Xwy Xwy Xwy Xwy Xwy Xwy Xwy
Cypress Yards Xwy Xwy Xwy Xwy Xwy Xwy Xwy Xwy Xwy Ln
Cypress Yards Xwy Xwy Xwy Xwy Xwy Xwy Xwy Xwy Xwy Pl
Cypress Yards Xwy Xwy Xwy Xwy Xwy Xwy Xwy Xwy Xwy Rd
Cypress Yards Xwy Xwy Xwy Xwy Xwy Xwy Xwy Xwy Xwy Trl
Cypress Yards Xwy Xwy Xwy Xwy Xwy Xwy Xwy Xwy Xwy Way
Cypress Yards Xwy Xwy Xwy Xwy Xwy Xwy Xwy Xwy Xwy Wy
Cypress Yards Xwy Xwy Xwy Xwy Xwy Xwy Xwy Xwy Xwy Xing
Cypress Yards Xwy Xwy Xwy Xwy Xwy Xwy Xwy Xwy Xwy Xrd
Cypress Yards Xwy Xwy Xwy Xwy Xwy Xwy Xwy Xwy Xwy Xwy
Cypress Yards Xwy Xwy Xwy Xwy Xwy Xwy Xwy Xwy Xwy Xwy Ln
Cypress Yards Xwy Xwy Xwy Xwy Xwy Xwy Xwy Xwy Xwy Xwy Pl
Cypress Yards Xwy Xwy Xwy Xwy Xwy Xwy Xwy Xwy Xwy Xwy Rd
Cypress Yards Xwy Xwy Xwy Xwy Xwy Xwy Xwy Xwy Xwy Xwy Trl
Cypress Yards Xwy Xwy Xwy Xwy Xwy Xwy Xwy Xwy Xwy Xwy Way
Cypress Yards Xwy Xwy Xwy Xwy Xwy Xwy Xwy Xwy Xwy Xwy Wy
Cypress Yards Xwy Xwy Xwy Xwy Xwy Xwy Xwy Xwy Xwy Xwy Xing
Cypress Yards Xwy Xwy Xwy Xwy Xwy Xwy Xwy Xwy Xwy Xwy Xrd
Cypress Yards Xwy Xwy Xwy Xwy Xwy Xwy Xwy Xwy Xwy Xwy Xwy
Cypress Yards Xwy Xwy Xwy Xwy Xwy Xwy Xwy Xwy Xwy Xwy Xwy Ln
Cypress Yards Xwy Xwy Xwy Xwy Xwy Xwy Xwy Xwy Xwy Xwy Xwy Pl
Cypress Yards Xwy Xwy Xwy Xwy Xwy Xwy Xwy Xwy Xwy Xwy Xwy Rd
Cypress Yards Xwy Xwy Xwy Xwy Xwy Xwy Xwy Xwy Xwy Xwy Xwy Trl
Cypress Yards Xwy Xwy Xwy Xwy Xwy Xwy Xwy Xwy Xwy Xwy Xwy Way
Cypress Yards Xwy Xwy Xwy Xwy Xwy Xwy Xwy Xwy Xwy Xwy Xwy Wy
Cypress Yards Xwy Xwy Xwy Xwy Xwy Xwy Xwy Xwy Xwy Xwy Xwy Xing
Cypress Yards Xwy Xwy Xwy Xwy Xwy Xwy Xwy Xwy Xwy Xwy Xwy Xrd
Cypress Yards Xwy Xwy Xwy Xwy Xwy Xwy Xwy Xwy Xwy Xwy Xwy Xwy
Cypress Yards Xwy Xwy Xwy Xwy Xwy Xwy Xwy Xwy Xwy Xwy Xwy Xwy Ln
Cypress Yards Xwy Xwy Xwy Xwy Xwy Xwy Xwy Xwy Xwy Xwy Xwy Xwy Pl
Cypress Yards Xwy Xwy Xwy Xwy Xwy Xwy Xwy Xwy Xwy Xwy Xwy Xwy Rd
Cypress Yards Xwy Xwy Xwy Xwy Xwy Xwy Xwy Xwy Xwy Xwy Xwy Xwy Trl
Cypress Yards Xwy Xwy Xwy Xwy Xwy Xwy Xwy Xwy Xwy Xwy Xwy Xwy Way
Cypress Yards Xwy Xwy Xwy Xwy Xwy Xwy Xwy Xwy Xwy Xwy Xwy Xwy Wy
Cypress Yards Xwy Xwy Xwy Xwy Xwy Xwy Xwy Xwy Xwy Xwy Xwy Xwy Xing
Cypress Yards Xwy Xwy Xwy Xwy Xwy Xwy Xwy Xwy Xwy Xwy Xwy Xwy Xrd
Cypress Yards Xwy Xwy Xwy Xwy Xwy Xwy Xwy Xwy Xwy Xwy Xwy Xwy Xwy
Cypress Yards Xwy Xwy Xwy Xwy Xwy Xwy Xwy Xwy Xwy Xwy Xwy Xwy Xwy Ln
Cypress Yards Xwy Xwy Xwy Xwy Xwy Xwy Xwy Xwy Xwy Xwy Xwy Xwy Xwy Pl
Cypress Yards Xwy Xwy Xwy Xwy Xwy Xwy Xwy Xwy Xwy Xwy Xwy Xwy Xwy Rd
Cypress Yards Xwy Xwy Xwy Xwy Xwy Xwy Xwy Xwy Xwy Xwy Xwy Xwy Xwy Trl
Cypress Yards Xwy Xwy Xwy Xwy Xwy Xwy Xwy Xwy Xwy Xwy Xwy Xwy Xwy Way
Cypress Yards Xwy Xwy Xwy Xwy Xwy Xwy Xwy Xwy Xwy Xwy Xwy Xwy Xwy Wy
Cypress Yards Xwy Xwy Xwy Xwy Xwy Xwy Xwy Xwy Xwy Xwy Xwy Xwy Xwy Xing
Cypress Yards Xwy Xwy Xwy Xwy Xwy Xwy Xwy Xwy Xwy Xwy Xwy Xwy Xwy Xrd
Cypress Yards Xwy Xwy Xwy Xwy Xwy Xwy Xwy Xwy Xwy Xwy Xwy Xwy Xwy Xwy
Cypress Yards Xwy Xwy Xwy Xwy Xwy Xwy Xwy Xwy Xwy Xwy Xwy Xwy Xwy Xwy Ln
Cypress Yards Xwy Xwy Xwy Xwy Xwy Xwy Xwy Xwy Xwy Xwy Xwy Xwy Xwy Xwy Pl
Cypress Yards Xwy Xwy Xwy Xwy Xwy Xwy Xwy Xwy Xwy Xwy Xwy Xwy Xwy Xwy Rd
Cypress Yards Xwy Xwy Xwy Xwy Xwy Xwy Xwy Xwy Xwy Xwy Xwy Xwy Xwy Xwy Trl
Cypress Yards Xwy Xwy Xwy Xwy Xwy Xwy Xwy Xwy Xwy Xwy Xwy Xwy Xwy Xwy Way
Cypress Yards Xwy Xwy Xwy Xwy Xwy Xwy Xwy Xwy Xwy Xwy Xwy Xwy Xwy Xwy Wy
Cypress Yards Xwy Xwy Xwy Xwy Xwy Xwy Xwy Xwy Xwy Xwy Xwy Xwy Xwy Xwy Xing
Cypress Yards Xwy Xwy Xwy Xwy Xwy Xwy Xwy Xwy Xwy Xwy Xwy Xwy Xwy Xwy Xrd
Cypress Yards Xwy Xwy Xwy Xwy Xwy Xwy Xwy Xwy Xwy Xwy Xwy Xwy Xwy Xwy Xwy
Cypress Yards Xwy Xwy Xwy Xwy Xwy Xwy Xwy Xwy Xwy Xwy Xwy Xwy Xwy Xwy Xwy Ln
Cypress Yards Xwy Xwy Xwy Xwy Xwy Xwy Xwy Xwy Xwy Xwy Xwy Xwy Xwy Xwy Xwy Pl
Cypress Yards Xwy Xwy Xwy Xwy Xwy Xwy Xwy Xwy Xwy Xwy Xwy Xwy Xwy Xwy Xwy Rd
Cypress Yards Xwy Xwy Xwy Xwy Xwy Xwy Xwy Xwy Xwy Xwy Xwy Xwy Xwy Xwy Xwy Trl
Cypress Yards Xwy Xwy Xwy Xwy Xwy Xwy Xwy Xwy Xwy Xwy Xwy Xwy Xwy Xwy Xwy Way
Cypress Yards Xwy Xwy Xwy Xwy Xwy Xwy Xwy Xwy Xwy Xwy Xwy Xwy Xwy Xwy Xwy Wy
Cypress Yards Xwy Xwy Xwy Xwy Xwy Xwy Xwy Xwy Xwy Xwy Xwy Xwy Xwy Xwy Xwy Xing
Cypress Yards Xwy Xwy Xwy Xwy Xwy Xwy Xwy Xwy Xwy Xwy Xwy Xwy Xwy Xwy Xwy Xrd
Cypress Yards Xwy Xwy Xwy Xwy Xwy Xwy Xwy Xwy Xwy Xwy Xwy Xwy Xwy Xwy Xwy Xwy
Cypress Yards Xwy Xwy Xwy Xwy Xwy Xwy Xwy Xwy Xwy Xwy Xwy Xwy Xwy Xwy Xwy Xwy Ln
Cypress Yards Xwy Xwy Xwy Xwy Xwy Xwy Xwy Xwy Xwy Xwy Xwy Xwy Xwy Xwy Xwy Xwy Pl
Cypress Yards Xwy Xwy Xwy Xwy Xwy Xwy Xwy Xwy Xwy Xwy Xwy Xwy Xwy Xwy Xwy Xwy Rd
Cypress Yards Xwy Xwy Xwy Xwy Xwy Xwy Xwy Xwy Xwy Xwy Xwy Xwy Xwy Xwy Xwy Xwy Trl
Cypress Yards Xwy Xwy Xwy Xwy Xwy Xwy Xwy Xwy Xwy Xwy Xwy Xwy Xwy Xwy Xwy Xwy Way
Cypress Yards Xwy Xwy Xwy Xwy Xwy Xwy Xwy Xwy Xwy Xwy Xwy Xwy Xwy Xwy Xwy Xwy Wy
Cypress Yards Xwy Xwy Xwy Xwy Xwy Xwy Xwy Xwy Xwy Xwy Xwy Xwy Xwy Xwy Xwy Xwy Xing
Cypress Yards Xwy Xwy Xwy Xwy Xwy Xwy Xwy Xwy Xwy Xwy Xwy Xwy Xwy Xwy Xwy Xwy Xrd
Cypress Yards Xwy Xwy Xwy Xwy Xwy Xwy Xwy Xwy Xwy Xwy Xwy Xwy Xwy Xwy Xwy Xwy Xwy
Cypress Yards Xwy Xwy Xwy Xwy Xwy Xwy Xwy Xwy Xwy Xwy Xwy Xwy Xwy Xwy Xwy Xwy Xwy Ln
Cypress Yards Xwy Xwy Xwy Xwy Xwy Xwy Xwy Xwy Xwy Xwy Xwy Xwy Xwy Xwy Xwy Xwy Xwy Pl
Cypress Yards Xwy Xwy Xwy Xwy Xwy Xwy Xwy Xwy Xwy Xwy Xwy Xwy Xwy Xwy Xwy Xwy Xwy Rd
Cypress Yards Xwy Xwy Xwy Xwy Xwy Xwy Xwy Xwy Xwy Xwy Xwy Xwy Xwy Xwy Xwy Xwy Xwy Trl
Cypress Yards Xwy Xwy Xwy Xwy Xwy Xwy Xwy Xwy Xwy Xwy Xwy Xwy Xwy Xwy Xwy Xwy Xwy Way
Cypress Yards Xwy Xwy Xwy Xwy Xwy Xwy Xwy Xwy Xwy Xwy Xwy Xwy Xwy Xwy Xwy Xwy Xwy Wy
Cypress Yards Xwy Xwy Xwy Xwy Xwy Xwy Xwy Xwy Xwy Xwy Xwy Xwy Xwy Xwy Xwy Xwy Xwy Xing
Cypress Yards Xwy Xwy Xwy Xwy Xwy Xwy Xwy Xwy Xwy Xwy Xwy Xwy Xwy Xwy Xwy Xwy Xwy Xrd
Cypress Yards Xwy Xwy Xwy Xwy Xwy Xwy Xwy Xwy Xwy Xwy Xwy Xwy Xwy Xwy Xwy Xwy Xwy Xwy
Cypress Yards Xwy Xwy Xwy Xwy Xwy Xwy Xwy Xwy Xwy Xwy Xwy Xwy Xwy Xwy Xwy Xwy Xwy Xwy Ln
Cypress Yards Xwy Xwy Xwy Xwy Xwy Xwy Xwy Xwy Xwy Xwy Xwy Xwy Xwy Xwy Xwy Xwy Xwy Xwy Pl
Cypress Yards Xwy Xwy Xwy Xwy Xwy Xwy Xwy Xwy Xwy Xwy Xwy Xwy Xwy Xwy Xwy Xwy Xwy Xwy Rd
Cypress Yards Xwy Xwy Xwy Xwy Xwy Xwy Xwy Xwy Xwy Xwy Xwy Xwy Xwy Xwy Xwy Xwy Xwy Xwy Trl
Cypress Yards Xwy Xwy Xwy Xwy Xwy Xwy Xwy Xwy Xwy Xwy Xwy Xwy Xwy Xwy Xwy Xwy Xwy Xwy Way
Cypress Yards Xwy Xwy Xwy Xwy Xwy Xwy Xwy Xwy Xwy Xwy Xwy Xwy Xwy Xwy Xwy Xwy Xwy Xwy Wy
Cypress Yards Xwy Xwy Xwy Xwy Xwy Xwy Xwy Xwy Xwy Xwy Xwy Xwy Xwy Xwy Xwy Xwy Xwy Xwy Xing
Cypress Yards Xwy Xwy Xwy Xwy Xwy Xwy Xwy Xwy Xwy Xwy Xwy Xwy Xwy Xwy Xwy Xwy Xwy Xwy Xrd
Cypress Yards Xwy Xwy Xwy Xwy Xwy Xwy Xwy Xwy Xwy Xwy Xwy Xwy Xwy Xwy Xwy Xwy Xwy Xwy Xwy
Cypress Yards Xwy Xwy Xwy Xwy Xwy Xwy Xwy Xwy Xwy Xwy Xwy Xwy Xwy Xwy Xwy Xwy Xwy Xwy Xwy Ln
Cypress Yards Xwy Xwy Xwy Xwy Xwy Xwy Xwy Xwy Xwy Xwy Xwy Xwy Xwy Xwy Xwy Xwy Xwy Xwy Xwy Pl
Cypress Yards Xwy Xwy Xwy Xwy Xwy Xwy Xwy Xwy Xwy Xwy Xwy Xwy Xwy Xwy Xwy Xwy Xwy Xwy Xwy Rd
Cypress Yards Xwy Xwy Xwy Xwy Xwy Xwy Xwy Xwy Xwy Xwy Xwy Xwy Xwy Xwy Xwy Xwy Xwy Xwy Xwy Trl
Cypress Yards Xwy Xwy Xwy Xwy Xwy Xwy Xwy Xwy Xwy Xwy Xwy Xwy Xwy Xwy Xwy Xwy Xwy Xwy Xwy Way
Cypress Yards Xwy Xwy Xwy Xwy Xwy Xwy Xwy Xwy Xwy Xwy Xwy Xwy Xwy Xwy Xwy Xwy Xwy Xwy Xwy Wy
Cypress Yards Xwy Xwy Xwy Xwy Xwy Xwy Xwy Xwy Xwy Xwy Xwy Xwy Xwy Xwy Xwy Xwy Xwy Xwy Xwy Xing
Cypress Yards Xwy Xwy Xwy Xwy Xwy Xwy Xwy Xwy Xwy Xwy Xwy Xwy Xwy Xwy Xwy Xwy Xwy Xwy Xwy Xrd
Cypress Yards Xwy Xwy Xwy Xwy Xwy Xwy Xwy Xwy Xwy Xwy Xwy Xwy Xwy Xwy Xwy Xwy Xwy Xwy Xwy Xwy
Cypress Yards Xwy Xwy Xwy Xwy Xwy Xwy Xwy Xwy Xwy Xwy Xwy Xwy Xwy Xwy Xwy Xwy Xwy Xwy Xwy Xwy Ln
Cypress Yards Xwy Xwy Xwy Xwy Xwy Xwy Xwy Xwy Xwy Xwy Xwy Xwy Xwy Xwy Xwy Xwy Xwy Xwy Xwy Xwy Pl
Cypress Yards Xwy Xwy Xwy Xwy Xwy Xwy Xwy Xwy Xwy Xwy Xwy Xwy Xwy Xwy Xwy Xwy Xwy Xwy Xwy Xwy Rd
Cypress Yards Xwy Xwy Xwy Xwy Xwy Xwy Xwy Xwy Xwy Xwy Xwy Xwy Xwy Xwy Xwy Xwy Xwy Xwy Xwy Xwy Trl
Cypress Yards Xwy Xwy Xwy Xwy Xwy Xwy Xwy Xwy Xwy Xwy Xwy Xwy Xwy Xwy Xwy Xwy Xwy Xwy Xwy Xwy Way
Cypress Yards Xwy Xwy Xwy Xwy Xwy Xwy Xwy Xwy Xwy Xwy Xwy Xwy Xwy Xwy Xwy Xwy Xwy Xwy Xwy Xwy Wy
Cypress Yards Xwy Xwy Xwy Xwy Xwy Xwy Xwy Xwy Xwy Xwy Xwy Xwy Xwy Xwy Xwy Xwy Xwy Xwy Xwy Xwy Xing
Cypress Yards Xwy Xwy Xwy Xwy Xwy Xwy Xwy Xwy Xwy Xwy Xwy Xwy Xwy Xwy Xwy Xwy Xwy Xwy Xwy Xwy Xrd
Cypress Yards Xwy Xwy Xwy Xwy Xwy Xwy Xwy Xwy Xwy Xwy Xwy Xwy Xwy Xwy Xwy Xwy Xwy Xwy Xwy Xwy Xwy
Cypress Yards Xwy Xwy Xwy Xwy Xwy Xwy Xwy Xwy Xwy Xwy Xwy Xwy Xwy Xwy Xwy Xwy Xwy Xwy Xwy Xwy Xwy Ln
Cypress Yards Xwy Xwy Xwy Xwy Xwy Xwy Xwy Xwy Xwy Xwy Xwy Xwy Xwy Xwy Xwy Xwy Xwy Xwy Xwy Xwy Xwy Pl
Cypress Yards Xwy Xwy Xwy Xwy Xwy Xwy Xwy Xwy Xwy Xwy Xwy Xwy Xwy Xwy Xwy Xwy Xwy Xwy Xwy Xwy Xwy Rd
Cypress Yards Xwy Xwy Xwy Xwy Xwy Xwy Xwy Xwy Xwy Xwy Xwy Xwy Xwy Xwy Xwy Xwy Xwy Xwy Xwy Xwy Xwy Trl
Cypress Yards Xwy Xwy Xwy Xwy Xwy Xwy Xwy Xwy Xwy Xwy Xwy Xwy Xwy Xwy Xwy Xwy Xwy Xwy Xwy Xwy Xwy Way
Cypress Yards Xwy Xwy Xwy Xwy Xwy Xwy Xwy Xwy Xwy Xwy Xwy Xwy Xwy Xwy Xwy Xwy Xwy Xwy Xwy Xwy Xwy Wy
Cypress Yards Xwy Xwy Xwy Xwy Xwy Xwy Xwy Xwy Xwy Xwy Xwy Xwy Xwy Xwy Xwy Xwy Xwy Xwy Xwy Xwy Xwy Xing
Cypress Yards Xwy Xwy Xwy Xwy Xwy Xwy Xwy Xwy Xwy Xwy Xwy Xwy Xwy Xwy Xwy Xwy Xwy Xwy Xwy Xwy Xwy Xrd
Cypress Yards Xwy Xwy Xwy Xwy Xwy Xwy Xwy Xwy Xwy Xwy Xwy Xwy Xwy Xwy Xwy Xwy Xwy Xwy Xwy Xwy Xwy Xwy
Cypress Yards Xwy Xwy Xwy Xwy Xwy Xwy Xwy Xwy Xwy Xwy Xwy Xwy Xwy Xwy Xwy Xwy Xwy Xwy Xwy Xwy Xwy Xwy Ln
Cypress Yards Xwy Xwy Xwy Xwy Xwy Xwy Xwy Xwy Xwy Xwy Xwy Xwy Xwy Xwy Xwy Xwy Xwy Xwy Xwy Xwy Xwy Xwy Pl
Cypress Yards Xwy Xwy Xwy Xwy Xwy Xwy Xwy Xwy Xwy Xwy Xwy Xwy Xwy Xwy Xwy Xwy Xwy Xwy Xwy Xwy Xwy Xwy Rd
Cypress Yards Xwy Xwy Xwy Xwy Xwy Xwy Xwy Xwy Xwy Xwy Xwy Xwy Xwy Xwy Xwy Xwy Xwy Xwy Xwy Xwy Xwy Xwy Trl
Cypress Yards Xwy Xwy Xwy Xwy Xwy Xwy Xwy Xwy Xwy Xwy Xwy Xwy Xwy Xwy Xwy Xwy Xwy Xwy Xwy Xwy Xwy Xwy Way
Cypress Yards Xwy Xwy Xwy Xwy Xwy Xwy Xwy Xwy Xwy Xwy Xwy Xwy Xwy Xwy Xwy Xwy Xwy Xwy Xwy Xwy Xwy Xwy Wy
Cypress Yards Xwy Xwy Xwy Xwy Xwy Xwy Xwy Xwy Xwy Xwy Xwy Xwy Xwy Xwy Xwy Xwy Xwy Xwy Xwy Xwy Xwy Xwy Xing
Cypress Yards Xwy Xwy Xwy Xwy Xwy Xwy Xwy Xwy Xwy Xwy Xwy Xwy Xwy Xwy Xwy Xwy Xwy Xwy Xwy Xwy Xwy Xwy Xrd
Cypress Yards Xwy Xwy Xwy Xwy Xwy Xwy Xwy Xwy Xwy Xwy Xwy Xwy Xwy Xwy Xwy Xwy Xwy Xwy Xwy Xwy Xwy Xwy Xwy
Cypress Yards Xwy Xwy Xwy Xwy Xwy Xwy Xwy Xwy Xwy Xwy Xwy Xwy Xwy Xwy Xwy Xwy Xwy Xwy Xwy Xwy Xwy Xwy Xwy Ln
Cypress Yards Xwy Xwy Xwy Xwy Xwy Xwy Xwy Xwy Xwy Xwy Xwy Xwy Xwy Xwy Xwy Xwy Xwy Xwy Xwy Xwy Xwy Xwy Xwy Pl
Cypress Yards Xwy Xwy Xwy Xwy Xwy Xwy Xwy Xwy Xwy Xwy Xwy Xwy Xwy Xwy Xwy Xwy Xwy Xwy Xwy Xwy Xwy Xwy Xwy Rd
Cypress Yards Xwy Xwy Xwy Xwy Xwy Xwy Xwy Xwy Xwy Xwy Xwy Xwy Xwy Xwy Xwy Xwy Xwy Xwy Xwy Xwy Xwy Xwy Xwy Trl
Cypress Yards Xwy Xwy Xwy Xwy Xwy Xwy Xwy Xwy Xwy Xwy Xwy Xwy Xwy Xwy Xwy Xwy Xwy Xwy Xwy Xwy Xwy Xwy Xwy Way
Cypress Yards Xwy Xwy Xwy Xwy Xwy Xwy Xwy Xwy Xwy Xwy Xwy Xwy Xwy Xwy Xwy Xwy Xwy Xwy Xwy Xwy Xwy Xwy Xwy Wy
Cypress Yards Xwy Xwy Xwy Xwy Xwy Xwy Xwy Xwy Xwy Xwy Xwy Xwy Xwy Xwy Xwy Xwy Xwy Xwy Xwy Xwy Xwy Xwy Xwy Xing
Cypress Yards Xwy Xwy Xwy Xwy Xwy Xwy Xwy Xwy Xwy Xwy Xwy Xwy Xwy Xwy Xwy Xwy Xwy Xwy Xwy Xwy Xwy Xwy Xwy Xrd
Cypress Yards Xwy Xwy Xwy Xwy Xwy Xwy Xwy Xwy Xwy Xwy Xwy Xwy Xwy Xwy Xwy Xwy Xwy Xwy Xwy Xwy Xwy Xwy Xwy Xwy
Cypress Yards Xwy Xwy Xwy Xwy Xwy Xwy Xwy Xwy Xwy Xwy Xwy Xwy Xwy Xwy Xwy Xwy Xwy Xwy Xwy Xwy Xwy Xwy Xwy Xwy Ln
Cypress Yards Xwy Xwy Xwy Xwy Xwy Xwy Xwy Xwy Xwy Xwy Xwy Xwy Xwy Xwy Xwy Xwy Xwy Xwy Xwy Xwy Xwy Xwy Xwy Xwy Pl
Cypress Yards Xwy Xwy Xwy Xwy Xwy Xwy Xwy Xwy Xwy Xwy Xwy Xwy Xwy Xwy Xwy Xwy Xwy Xwy Xwy Xwy Xwy Xwy Xwy Xwy Rd
Cypress Yards Xwy Xwy Xwy Xwy Xwy Xwy Xwy Xwy Xwy Xwy Xwy Xwy Xwy Xwy Xwy Xwy Xwy Xwy Xwy Xwy Xwy Xwy Xwy Xwy Trl
Cypress Yards Xwy Xwy Xwy Xwy Xwy Xwy Xwy Xwy Xwy Xwy Xwy Xwy Xwy Xwy Xwy Xwy Xwy Xwy Xwy Xwy Xwy Xwy Xwy Xwy Way
Cypress Yards Xwy Xwy Xwy Xwy Xwy Xwy Xwy Xwy Xwy Xwy Xwy Xwy Xwy Xwy Xwy Xwy Xwy Xwy Xwy Xwy Xwy Xwy Xwy Xwy Wy
Cypress Yards Xwy Xwy Xwy Xwy Xwy Xwy Xwy Xwy Xwy Xwy Xwy Xwy Xwy Xwy Xwy Xwy Xwy Xwy Xwy Xwy Xwy Xwy Xwy Xwy Xing
Cypress Yards Xwy Xwy Xwy Xwy Xwy Xwy Xwy Xwy Xwy Xwy Xwy Xwy Xwy Xwy Xwy Xwy Xwy Xwy Xwy Xwy Xwy Xwy Xwy Xwy Xrd
Cypress Yards Xwy Xwy Xwy Xwy Xwy Xwy Xwy Xwy Xwy Xwy Xwy Xwy Xwy Xwy Xwy Xwy Xwy Xwy Xwy Xwy Xwy Xwy Xwy Xwy Xwy
Cypress Yards Xwy Xwy Xwy Xwy Xwy Xwy Xwy Xwy Xwy Xwy Xwy Xwy Xwy Xwy Xwy Xwy Xwy Xwy Xwy Xwy Xwy Xwy Xwy Xwy Xwy Ln
Cypress Yards Xwy Xwy Xwy Xwy Xwy Xwy Xwy Xwy Xwy Xwy Xwy Xwy Xwy Xwy Xwy Xwy Xwy Xwy Xwy Xwy Xwy Xwy Xwy Xwy Xwy Pl
Cypress Yards Xwy Xwy Xwy Xwy Xwy Xwy Xwy Xwy Xwy Xwy Xwy Xwy Xwy Xwy Xwy Xwy Xwy Xwy Xwy Xwy Xwy Xwy Xwy Xwy Xwy Rd
Cypress Yards Xwy Xwy Xwy Xwy Xwy Xwy Xwy Xwy Xwy Xwy Xwy Xwy Xwy Xwy Xwy Xwy Xwy Xwy Xwy Xwy Xwy Xwy Xwy Xwy Xwy Trl
Cypress Yards Xwy Xwy Xwy Xwy Xwy Xwy Xwy Xwy Xwy Xwy Xwy Xwy Xwy Xwy Xwy Xwy Xwy Xwy Xwy Xwy Xwy Xwy Xwy Xwy Xwy Way
Cypress Yards Xwy Xwy Xwy Xwy Xwy Xwy Xwy Xwy Xwy Xwy Xwy Xwy Xwy Xwy Xwy Xwy Xwy Xwy Xwy Xwy Xwy Xwy Xwy Xwy Xwy Wy
Cypress Yards Xwy Xwy Xwy Xwy Xwy Xwy Xwy Xwy Xwy Xwy Xwy Xwy Xwy Xwy Xwy Xwy Xwy Xwy Xwy Xwy Xwy Xwy Xwy Xwy Xwy Xing
Cypress Yards Xwy Xwy Xwy Xwy Xwy Xwy Xwy Xwy Xwy Xwy Xwy Xwy Xwy Xwy Xwy Xwy Xwy Xwy Xwy Xwy Xwy Xwy Xwy Xwy Xwy Xrd
Cypress Yards Xwy Xwy Xwy Xwy Xwy Xwy Xwy Xwy Xwy Xwy Xwy Xwy Xwy Xwy Xwy Xwy Xwy Xwy Xwy Xwy Xwy Xwy Xwy Xwy Xwy Xwy
Cypress Yards Xwy Xwy Xwy Xwy Xwy Xwy Xwy Xwy Xwy Xwy Xwy Xwy Xwy Xwy Xwy Xwy Xwy Xwy Xwy Xwy Xwy Xwy Xwy Xwy Xwy Ln
Cypress Yards Xwy Xwy Xwy Xwy Xwy Xwy Xwy Xwy Xwy Xwy Xwy Xwy Xwy Xwy Xwy Xwy Xwy Xwy Xwy Xwy Xwy Xwy Xwy Xwy Xwy Pl
Cypress Yards Xwy Xwy Xwy Xwy Xwy Xwy Xwy Xwy Xwy Xwy Xwy Xwy Xwy Xwy Xwy Xwy Xwy Xwy Xwy Xwy Xwy Xwy Xwy Xwy Xwy Rd
Cypress Yards Xwy Xwy Xwy Xwy Xwy Xwy Xwy Xwy Xwy Xwy Xwy Xwy Xwy Xwy Xwy Xwy Xwy Xwy Xwy Xwy Xwy Xwy Xwy Xwy Xwy Trl
Cypress Yards Xwy Xwy Xwy Xwy Xwy Xwy Xwy Xwy Xwy Xwy Xwy Xwy Xwy Xwy Xwy Xwy Xwy Xwy Xwy Xwy Xwy Xwy Xwy Xwy Xwy Way
Cypress Yards Xwy Xwy Xwy Xwy Xwy Xwy Xwy Xwy Xwy Xwy Xwy Xwy Xwy Xwy Xwy Xwy Xwy Xwy Xwy Xwy Xwy Xwy Xwy Xwy Xwy Wy
Cypress Yards Xwy Xwy Xwy Xwy Xwy Xwy Xwy Xwy Xwy Xwy Xwy Xwy Xwy Xwy Xwy Xwy Xwy Xwy Xwy Xwy Xwy Xwy Xwy Xwy Xwy Xing
Cypress Yards Xwy Xwy Xwy Xwy Xwy Xwy Xwy Xwy Xwy

GOVERNMENTAL UNIT REFERENCE MAP (2020): Vanderburgh County, IN

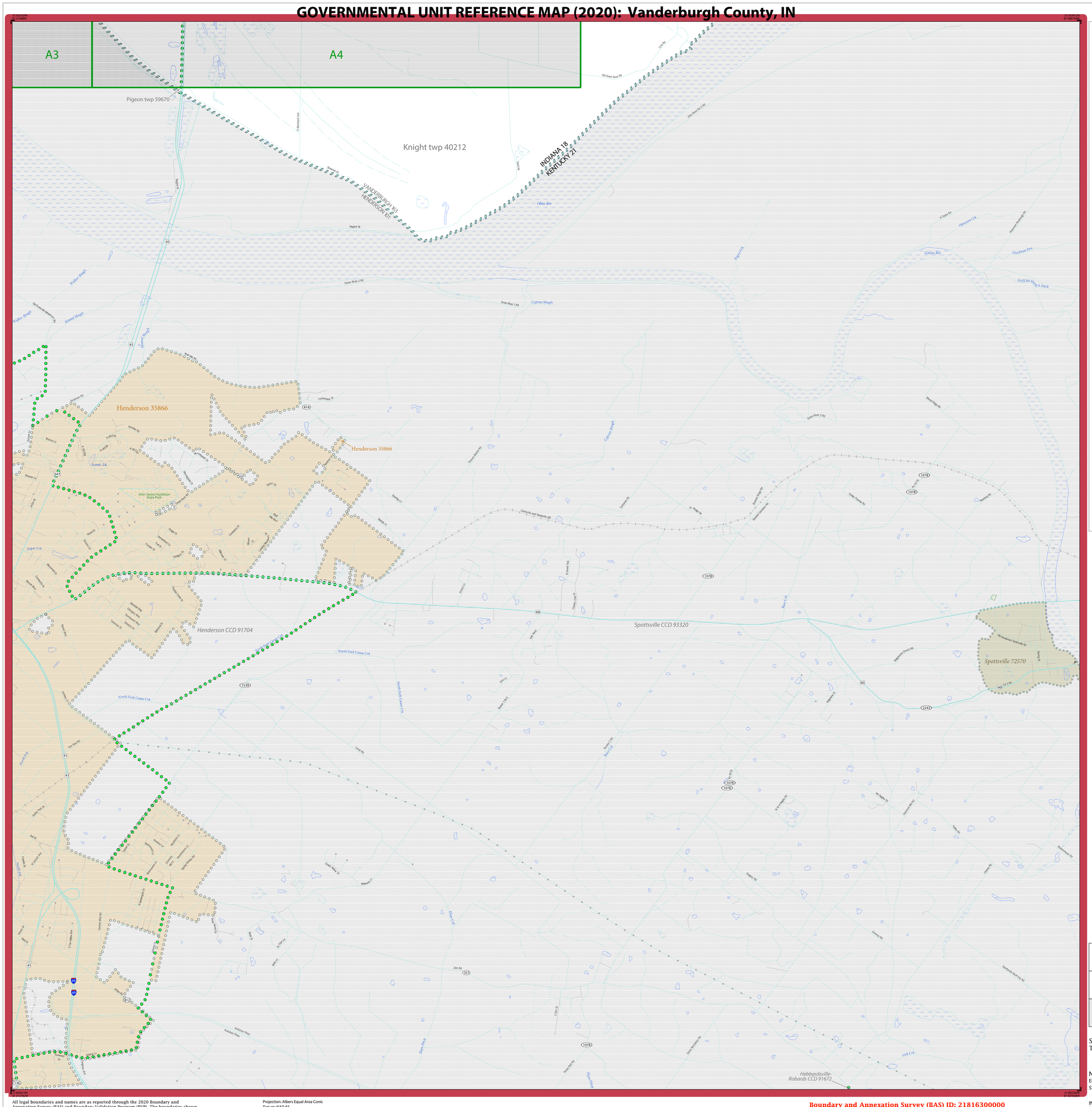

LEGEND

SYMBOL DESCRIPTION	SYMBOL	LABEL STYLE
Federal American Indian Reservation		L'ANSE RESERVATION (TA 1880)
Off-Reservation Trust Land		T1880
American Indian Tribal Subdivision		SHONTO (620)
Alaska Native Regional Corporation (ANRC)		NANA ANRC 52120
State (or statistically equivalent entity)		NEW YORK 36
County (or statistically equivalent entity)		ERIE 029
Minor Civil Division (MCD)[1]		Lee town 41460
Census County Division (CCD)[2]		Jemez CCD 91650
Consolidated City		MILFORD 47500
Incorporated Place[3]		Davis 18100
Census Designated Place (CDP)[2]		Cochiti 16560

DESCRIPTION	SYMBOL	DESCRIPTION	SYMBOL
Interstate	5	Water Body	Pleasant Lake
U.S. Highway	2	Swamp or Marsh	Okefenokee Swamp
State Highway	4	Glacier	Bering Glacier
Other Road	Marsh Ln	Airport, Airfield, or Helicopter Landing Pad	Dönärd Airport
Cul-de-sac		College or University	Coll/Univ
Circle		Military	Fort Belvoir
Geographic Offset or Corridor		Prison or Juvenile Detention Center	P/JDC
4WD Trail, Stairway, Alley, Walkway, or Ferry		Cemetery	Powell Cmtry
Railroad	Southern RR	Golf Course	Pinehurst GlfCrs
Pipeline or Power Line		National Park or Forest	Yosemite NP
Ridge or Fence		Other Park	St Francis Park
Property Line or Nonvisible Boundary		Outside Subject Area	
Perennial Stream	Tumbling Cr	Inset Area	A1
Intermittent Stream	Piney Cr		
Mountain Peak or Hill	Mt. Baker		

Where state, county, and/or MCD/CCD boundaries coincide, the map shows the boundary symbol for only the highest-ranking of these boundaries. Where American Indian reservation and American Indian tribal subdivision boundaries coincide, the map shows only the American Indian reservation boundaries.

Entity names are followed by either their FIPS code or census code; parentheses indicate a census code.

1 'MCD*' indicates a false MCD. These are for Census Bureau use only.

2 The CCD and CDP boundaries represent statistical entities only and are not updated through the BAS.

3 Incorporated place name color corresponds to the incorporated place fill color.

Due to space limitations, some road names, along with other feature and geography names on the map, may not be shown.

The Census Bureau stores primary and alternate road names, but only primary road names are used to label the roads on these maps.

Key to Adjacent Sheets

3	4	
5	6	

Sheet Location within Entity

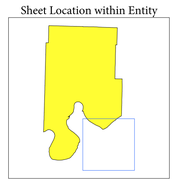

Sheet 6 of 6 PARENT sheets
Total Sheets: 11 (Index 1; Parent 6; Inset 4)

NAME: Vanderburgh County (163)
ENTITY TYPE: County or statistically equivalent entity
ST: Indiana (18)

INDEX OR PARENT SHEET #: 006
INSET SHEET #: 000000

2020 COUNTY REF MAP (PARENT)

5340218163000000006000000

All legal boundaries and names are as reported through the 2020 Boundary and Annexation Survey (BAS) and Boundary Validation Program (BVP). The boundaries shown on this map are for Census Bureau statistical data collection and tabulation purposes only; their depiction and designation for statistical purposes does not constitute a determination of jurisdictional authority or rights of ownership or entitlement.

Data Source: U.S. Census Bureau's MAF/TIGER database (TAB20), November 2020
Created by Geography Division: December 08, 2020

U.S. DEPARTMENT OF COMMERCE U.S. Census Bureau

Projection: Albers Equal Area Conic
Datum: NAD 83
Spheroid: GRS 80
1st Standard Parallel: 38 26 11
2nd Standard Parallel: 41 05 43
Central Meridian: -86 26 28
Latitude of Projection's Origin: 37 46 18
False Easting: 0
False Northing: 0

0 0.6 1.2 1.8 2.4 3 Kilometers
0 0.4 0.8 1.2 1.6 2 Miles
The plotted map scale is 1:20,000

N W E S

Boundary and Annexation Survey (BAS) ID: 21816300000
BAS Submission Deadline: March 1, 2021

PDF versions of the BAS maps are available at:
www.census.gov/programs-surveys/bas/geographies.html

For more information, or to request additional maps, please email geo.bas@census.gov, call 1-800-972-5651, or visit www.census.gov/programs-surveys/bas.html.

United States Census Bureau

GOVERNMENTAL UNIT REFERENCE MAP (2020): Vanderburgh County, IN

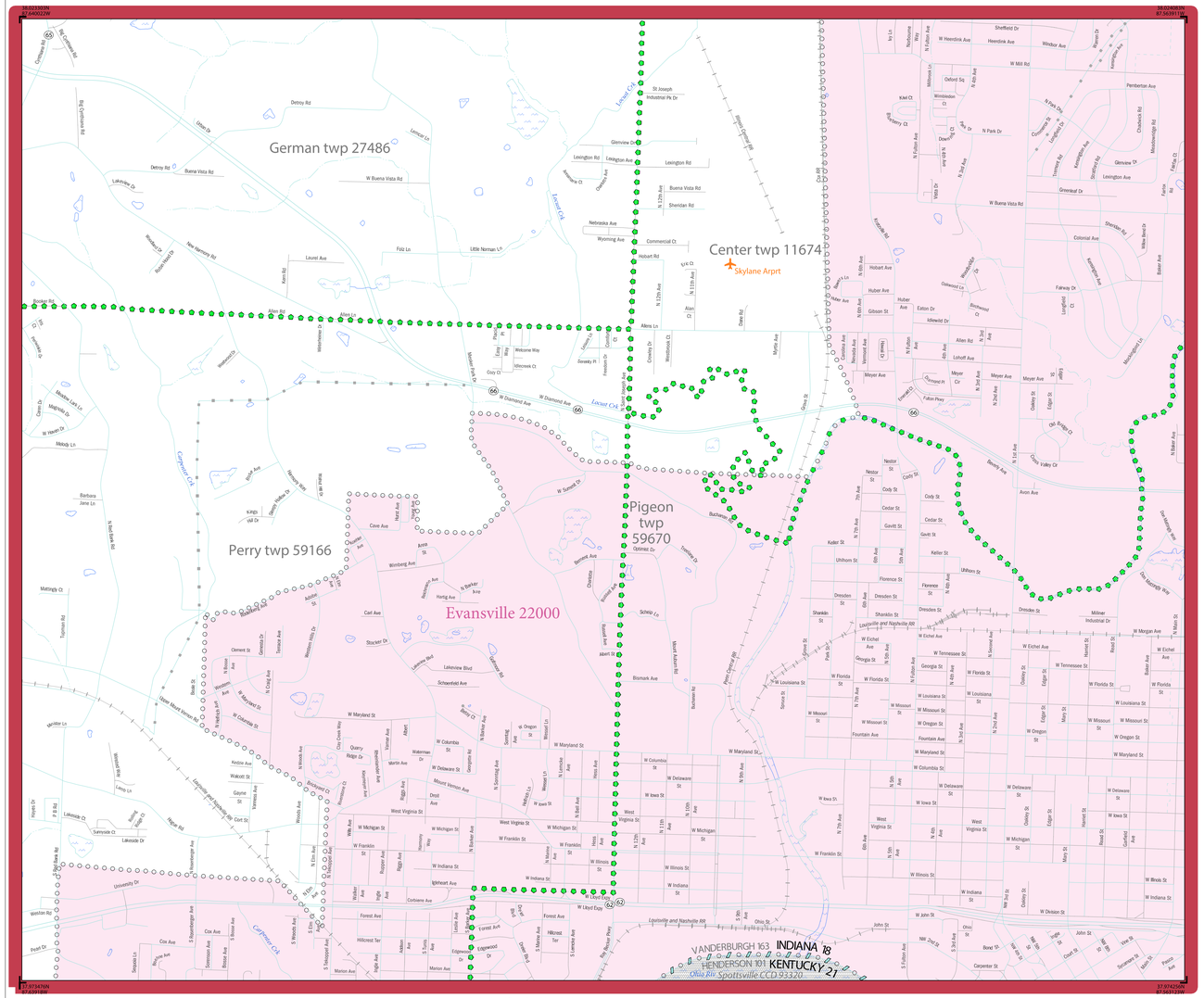

All legal boundaries and names are as reported through the 2020 Boundary and Annexation Survey (BAS) and Boundary Validation Program (BVP). The boundaries shown on this map are for Census Bureau statistical data collection and tabulation purposes only; their depiction and designation for statistical purposes does not constitute a determination of jurisdictional authority or rights of ownership or entitlement.

Data Source: U.S. Census Bureau's MAF/TIGER database (TAB20), November 2020
Created by Geography Division: December 08, 2020

U.S. DEPARTMENT OF COMMERCE U.S. Census Bureau

Projection: Albers Equal Area Conic
Datum: NAD 83
Spheroid: GRS 80
1st Standard Parallel: 38 26 11
2nd Standard Parallel: 41 05 43
Central Meridian: -86 26 28
Latitude of Projection's Origin: 37 46 18
False Easting: 0
False Northing: 0

0 0.4 0.8 1.2 1.6 2 Kilometers
0 0.3 0.6 0.9 1.2 1.5 Miles
The plotted map scale is 1:115,000

N W E S

Boundary and Annexation Survey (BAS) ID: 21816300000
BAS Submission Deadline: March 1, 2021

PDF versions of the BAS maps are available at:
www.census.gov/programs-surveys/bas/geographies.html

For more information, or to request additional maps, please email geo.bas@census.gov, call 1-800-972-5651, or visit www.census.gov/programs-surveys/bas.html.

LEGEND

SYMBOL DESCRIPTION	SYMBOL	LABEL STYLE
Federal American Indian Reservation		L'ANSE RESERVATION (TA 1880)
Off-Reservation Trust Land		T1880
American Indian Tribal Subdivision		SHONTO (620)
Alaska Native Regional Corporation (ANRC)		*NANA ANRC 52120*
State (or statistically equivalent entity)		NEW YORK 36
County (or statistically equivalent entity)		ERIE 029
Minor Civil Division (MCD)[1]		Lee town 41460
Census County Division (CCD)[2]		*Jemez CCD 91650*
Consolidated City		MILFORD 47500
Incorporated Place[3]		Davis 18100
Census Designated Place (CDP)[2]		*Cochiti 16560*

DESCRIPTION	SYMBOL	DESCRIPTION	SYMBOL
Interstate	5	Water Body	*Pleasant Lake*
U.S. Highway	2	Swamp or Marsh	*Okefenokee Swamp*
State Highway	4	Glacier	*Bering Glacier*
Other Road	Marsh Ln	Airport, Airfield, or Helicopter Landing Pad	*Dönärd Airport*
Cul-de-sac		College or University	Coll/Univ
Circle		Military	Fort Belvoir
Geographic Offset or Corridor		Prison or Juvenile Detention Center	P/JDC
4WD Trail, Stairway, Alley, Walkway, or Ferry		Cemetery	Powell Cmtry
Railroad	Southern RR	Golf Course	Pinehurst Gl/Crs
Pipeline or Power Line		National Park or Forest	Yosemite NP
Ridge or Fence		Other Park	St Francis Park
Property Line or Nonvisible Boundary		Outside Subject Area	
Perennial Stream	*Tumbling Cr*	Inset Area	A1
Intermittent Stream	*Piney Cr*		
Mountain Peak or Hill	*Mt. Baker*		

Where state, county, and/or MCD/CCD boundaries coincide, the map shows the boundary symbol for only the highest-ranking of these boundaries. Where American Indian reservation and American Indian tribal subdivision boundaries coincide, the map shows only the American Indian reservation boundaries.

Entity names are followed by either their FIPS code or census code; parentheses indicate a census code.

1 'MCD" indicates a false MCD. These are for Census Bureau use only.

2 The CCD and CDP boundaries represent statistical entities only and are not updated through the BAS.

3 Incorporated place name color corresponds to the incorporated place fill color.

Due to space limitations, some road names, along with other feature and geography names on the map, may not be shown.

The Census Bureau stores primary and alternate road names, but only primary road names are used to label the roads on these maps.

Key to Adjacent Sheets

	A1	A2
	A3	A4

Sheet Location within Entity

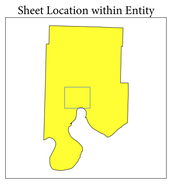

Sheet A1 of 4 INSET sheets
Total Sheets: 11 (Index 1; Parent 6; Inset 4)

NAME: Vanderburgh County (163)
ENTITY TYPE: County or statistically equivalent entity
ST: Indiana (18)

INDEX OR PARENT SHEET #: 003
INSET SHEET #: 006501

2020 COUNTY REF MAP (INSET)

5340218163000000003006501

GOVERNMENTAL UNIT REFERENCE MAP (2020): Vanderburgh County, IN

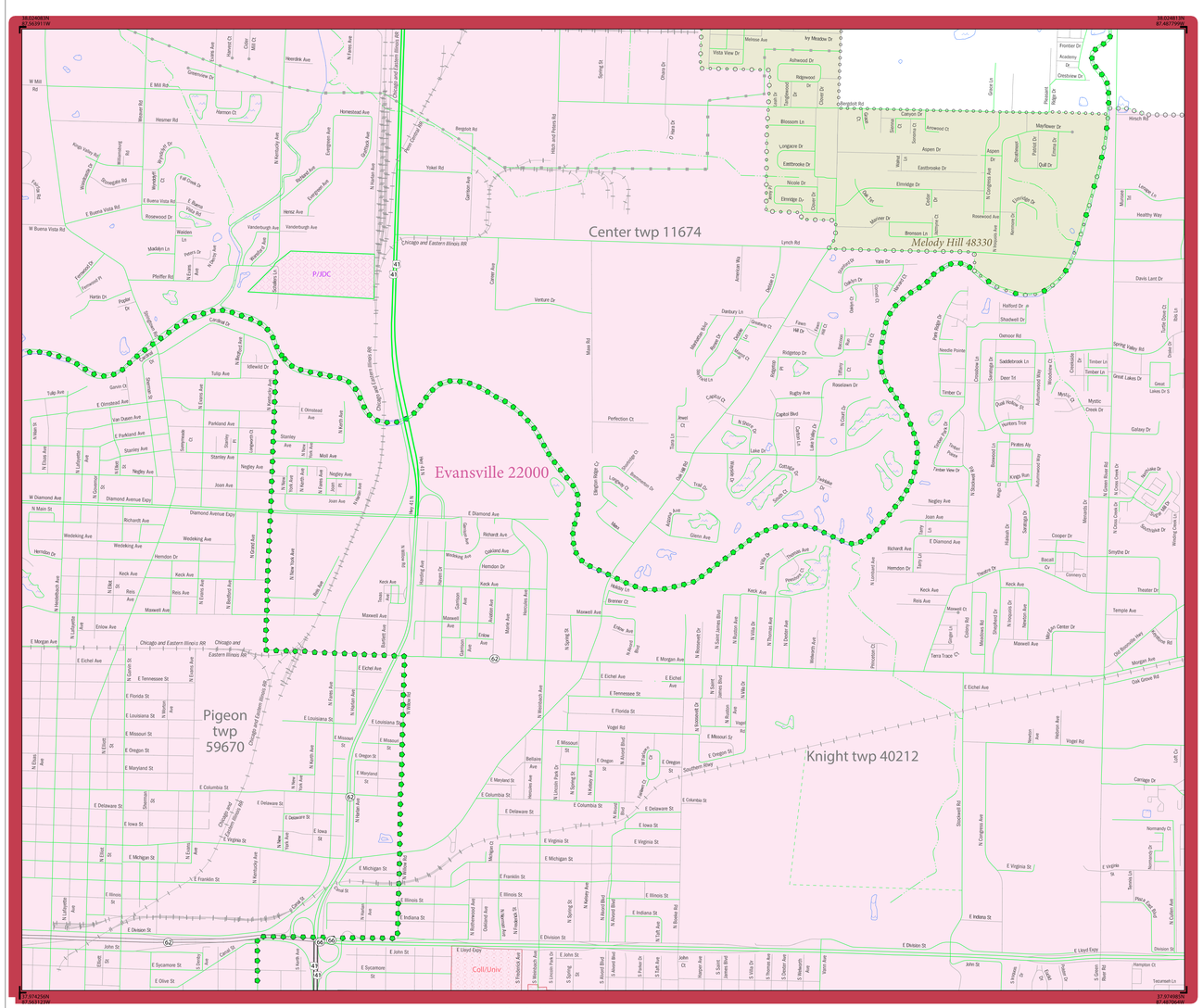

All legal boundaries and names are as reported through the 2020 Boundary and Annexation Survey (BAS) and Boundary Validation Program (BVP). The boundaries shown on this map are for Census Bureau statistical data collection and tabulation purposes only; their depiction and designation for statistical purposes does not constitute a determination of jurisdictional authority or rights of ownership or entitlement.

Data Source: U.S. Census Bureau's MAF/TIGER database (TAB20), November 2020
Created by Geography Division: December 08, 2020

U.S. DEPARTMENT OF COMMERCE U.S. Census Bureau

Projection: Albers Equal Area Conic
Datum: NAD 83
Spheroid: GRS 80
1st Standard Parallel: 38 26 11
2nd Standard Parallel: 41 05 43
Central Meridian: -86 26 28
Latitude of Projection's Origin: 37 46 18
False Easting: 0
False Northing: 0

0 0.4 0.8 1.2 1.6 2 Kilometers
0 0.3 0.6 0.9 1.2 1.5 Miles
The plotted map scale is 1:15,000

N W E S

Boundary and Annexation Survey (BAS) ID: 21816300000
BAS Submission Deadline: March 1, 2021

PDF versions of the BAS maps are available at:
www.census.gov/programs-surveys/bas/geographies.html

For more information, or to request additional maps, please email geo.bas@census.gov, call 1-800-972-5651, or visit www.census.gov/programs-surveys/bas.html.

LEGEND

SYMBOL DESCRIPTION	SYMBOL	LABEL STYLE
Federal American Indian Reservation		L'ANSE RESERVATION (TA 1880)
Off-Reservation Trust Land		T1880
American Indian Tribal Subdivision		SHONTO (620)
Alaska Native Regional Corporation (ANRC)		*NANA ANRC 52120*
State (or statistically equivalent entity)		NEW YORK 36
County (or statistically equivalent entity)		ERIE 029
Minor Civil Division (MCD)[1]		Lee town 41460
Census County Division (CCD)[2]		*Jemez CCD 91650*
Consolidated City		MILFORD 47500
Incorporated Place[3]		Davis 18100
Census Designated Place (CDP)[2]		*Cochiti 16560*

DESCRIPTION	SYMBOL	DESCRIPTION	SYMBOL
Interstate	5	Water Body	*Pleasant Lake*
U.S. Highway	2	Swamp or Marsh	*Okefenokee Swamp*
State Highway	4	Glacier	*Bering Glacier*
Other Road	Marsh Ln	Airport, Airfield, or Helicopter Landing Pad	Dönärd Airport
Cul-de-sac		College or University	Coll/Univ
Circle		Military	Fort Belvoir
Geographic Offset or Corridor		Prison or Juvenile Detention Center	P/JDC
4WD Trail, Stairway, Alley, Walkway, or Ferry		Cemetery	Powell Cmtry
Railroad	Southern RR	Golf Course	Pinehurst GlfCrs
Pipeline or Power Line		National Park or Forest	Yosemite NP
Ridge or Fence		Other Park	St Francis Park
Property Line or Nonvisible Boundary		Outside Subject Area	
Perennial Stream	*Tumbling Cr*	Inset Area	A1
Intermittent Stream	*Piney Cr*		
Mountain Peak or Hill	*Mt. Baker*		

Where state, county, and/or MCD/CCD boundaries coincide, the map shows the boundary symbol for only the highest-ranking of these boundaries. Where American Indian reservation and American Indian tribal subdivision boundaries coincide, the map shows only the American Indian reservation boundaries.

Entity names are followed by either their FIPS code or census code; parentheses indicate a census code.

1 'MCD" indicates a false MCD. These are for Census Bureau use only.

2 The CCD and CDP boundaries represent statistical entities only and are not updated through the BAS.

3 Incorporated place name color corresponds to the incorporated place fill color.

Due to space limitations, some road names, along with other feature and geography names on the map, may not be shown.

The Census Bureau stores primary and alternate road names, but only primary road names are used to label the roads on these maps.

Key to Adjacent Sheets

A1	A2	
A3	A4	

Sheet Location within Entity

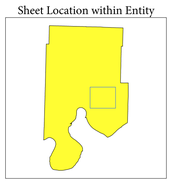

Sheet A2 of 4 INSET sheets
Total Sheets: 11 (Index 1; Parent 6; Inset 4)

NAME: Vanderburgh County (163)
ENTITY TYPE: County or statistically equivalent entity
ST: Indiana (18)

INDEX OR PARENT SHEET #: 004
INSET SHEET #: 006502

2020 COUNTY REF MAP (INSET)

5340218163000000004006502

United States Census Bureau

GOVERNMENTAL UNIT REFERENCE MAP (2020): Vanderburgh County, IN

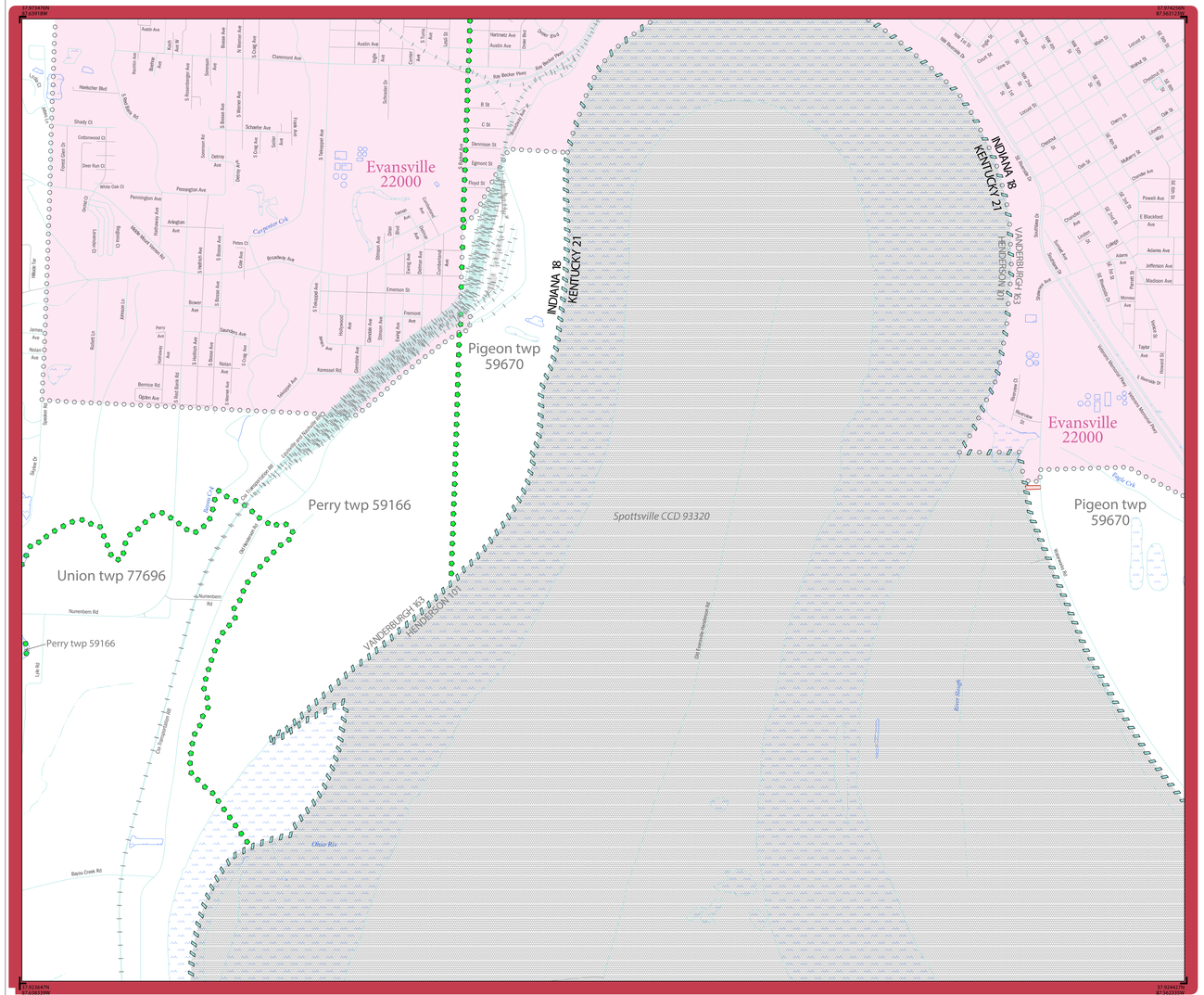

All legal boundaries and names are as reported through the 2020 Boundary and Annexation Survey (BAS) and Boundary Validation Program (BVP). The boundaries shown on this map are for Census Bureau statistical data collection and tabulation purposes only; their depiction and designation for statistical purposes does not constitute a determination of jurisdictional authority or rights of ownership or entitlement.

Data Source: U.S. Census Bureau's MAF/TIGER database (TAB20), November 2020
Created by Geography Division: December 08, 2020

U.S. DEPARTMENT OF COMMERCE U.S. Census Bureau

Projection: Albers Equal Area Conic
Datum: NAD 83
Spheroid: GRS 80
1st Standard Parallel: 38 26 11
2nd Standard Parallel: 41 05 43
Central Meridian: -86 26 28
Latitude of Projection's Origin: 37 46 18
False Easting: 0
False Northing: 0

0 0.4 0.8 1.2 1.6 2 Kilometers
0 0.3 0.6 0.9 1.2 1.5 Miles
The plotted map scale is 1:115,000

N W E S

LEGEND

SYMBOL DESCRIPTION	SYMBOL	LABEL STYLE
Federal American Indian Reservation		L'ANSE RESERVATION (TA 1880)
Off-Reservation Trust Land		T1880
American Indian Tribal Subdivision		SHONTO (620)
Alaska Native Regional Corporation (ANRC)		*NANA ANRC 52120*
State (or statistically equivalent entity)		NEW YORK 36
County (or statistically equivalent entity)		ERIE 029
Minor Civil Division (MCD)[1]		Lee town 41460
Census County Division (CCD)[2]		*Jemez CCD 91650*
Consolidated City		MILFORD 47500
Incorporated Place[3]		Davis 18100
Census Designated Place (CDP)[2]		*Cochiti 16560*

DESCRIPTION	SYMBOL	DESCRIPTION	SYMBOL
Interstate	5	Water Body	*Pleasant Lake*
U.S. Highway	2	Swamp or Marsh	*Okefenokee Swamp*
State Highway	4	Glacier	*Bering Glacier*
Other Road	Marsh Ln	Airport, Airfield, or Helicopter Landing Pad	Donald Airport
Cul-de-sac		College or University	Coll/Univ
Circle		Military	Fort Belvoir
Geographic Offset or Corridor		Prison or Juvenile Detention Center	P/JDC
4WD Trail, Stairway, Alley, Walkway, or Ferry		Cemetery	Powell Cmtry
Railroad	Southern RR	Golf Course	Pinehurst Gl/Crs
Pipeline or Power Line		National Park or Forest	Yosemite NP
Ridge or Fence		Other Park	St Francis Park
Property Line or Nonvisible Boundary		Outside Subject Area	
Perennial Stream	*Tumbling Cr*	Inset Area	A1
Intermittent Stream	*Piney Cr*		
Mountain Peak or Hill	*Mt. Baker*		

Where state, county, and/or MCD/CCD boundaries coincide, the map shows the boundary symbol for only the highest-ranking of these boundaries. Where American Indian reservation and American Indian tribal subdivision boundaries coincide, the map shows only the American Indian reservation boundaries.

Entity names are followed by either their FIPS code or census code; parentheses indicate a census code.

1 "MCD" indicates a false MCD. These are for Census Bureau use only.

2 The CCD and CDP boundaries represent statistical entities only and are not updated through the BAS.

3 Incorporated place name color corresponds to the incorporated place fill color.

Due to space limitations, some road names, along with other feature and geography names on the map, may not be shown.

The Census Bureau stores primary and alternate road names, but only primary road names are used to label the roads on these maps.

Key to Adjacent Sheets

	A1	A2
	A3	A4

Sheet Location within Entity

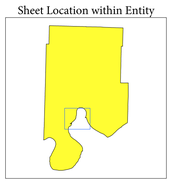

Sheet A3 of 4 INSET sheets
Total Sheets: 11 (Index 1; Parent 6; Inset 4)

NAME: Vanderburgh County (163)
ENTITY TYPE: County or statistically equivalent entity
ST: Indiana (18)

INDEX OR PARENT SHEET #: 003
INSET SHEET #: 006503

2020 COUNTY REF MAP (INSET)

5340218163000000003006503

Boundary and Annexation Survey (BAS) ID: 21816300000
BAS Submission Deadline: March 1, 2021

PDF versions of the BAS maps are available at:
www.census.gov/programs-surveys/bas/geographies.html

For more information, or to request additional maps, please email geo.bas@census.gov, call 1-800-972-5651, or visit www.census.gov/programs-surveys/bas.html.

United States Census Bureau

GOVERNMENTAL UNIT REFERENCE MAP (2020): Vanderburgh County, IN

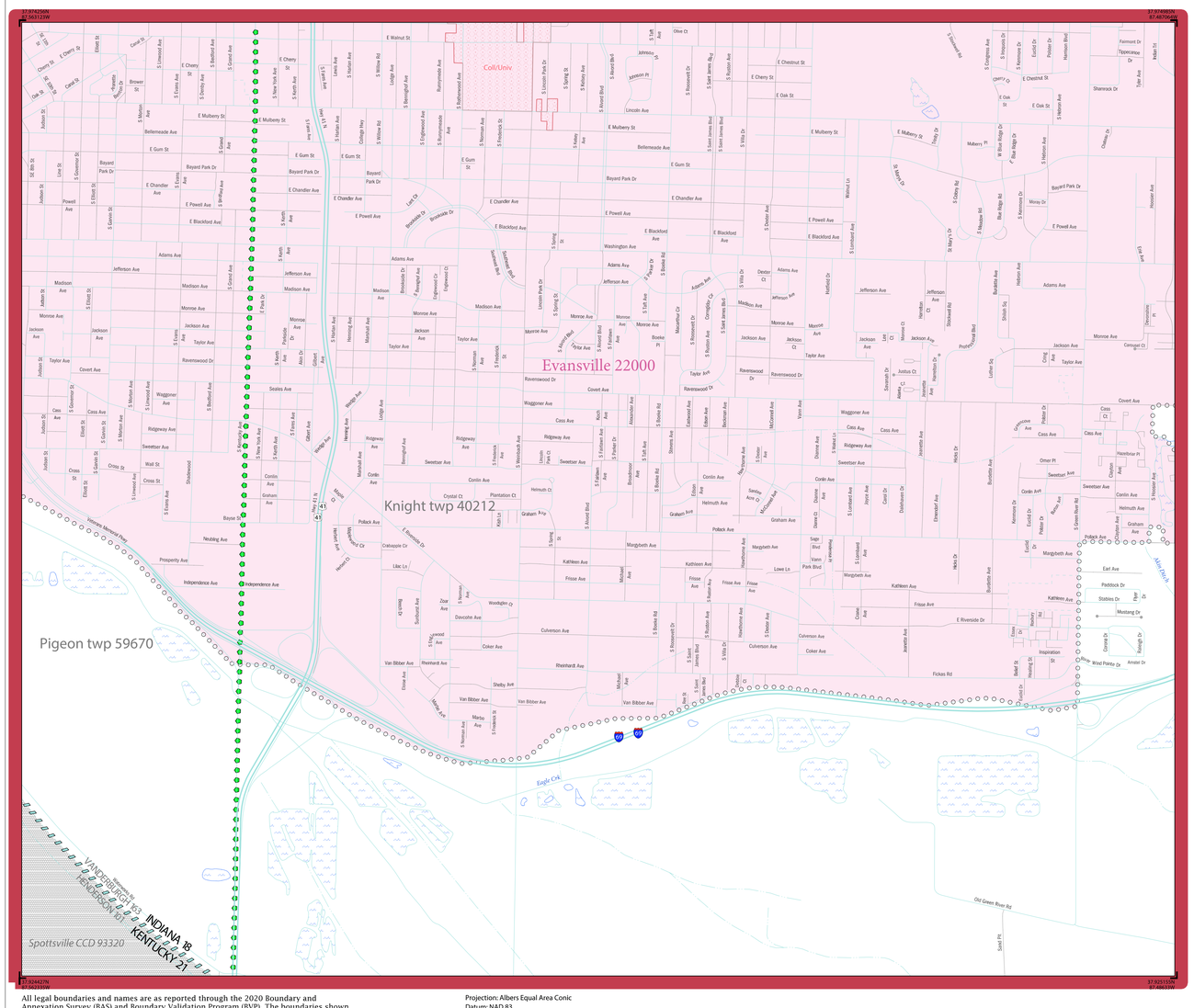

LEGEND

SYMBOL DESCRIPTION	SYMBOL	LABEL STYLE
Federal American Indian Reservation		L'ANSE RESERVATION (TA 1880)
Off-Reservation Trust Land		T1880
American Indian Tribal Subdivision		SHONTO (620)
Alaska Native Regional Corporation (ANRC)		*NANA ANRC 52120*
State (or statistically equivalent entity)		NEW YORK 36
County (or statistically equivalent entity)		ERIE 029
Minor Civil Division (MCD)[1]		Lee town 41460
Census County Division (CCD)[2]		*Jemez CCD 91650*
Consolidated City		MILFORD 47500
Incorporated Place[3]		Davis 18100
Census Designated Place (CDP)[2]		*Cochiti 16560*

DESCRIPTION	SYMBOL	DESCRIPTION	SYMBOL
Interstate	5	Water Body	*Pleasant Lake*
U.S. Highway	2	Swamp or Marsh	*Okefenokee Swamp*
State Highway	4	Glacier	*Bering Glacier*
Other Road	Marsh Ln	Airport, Airfield, or Helicopter Landing Pad	Donald Airport
Cul-de-sac		College or University	Coll/Univ
Circle		Military	Fort Belvoir
Geographic Offset or Corridor		Prison or Juvenile Detention Center	P/JDC
4WD Trail, Stairway, Alley, Walkway, or Ferry		Cemetery	Powell Cmtry
Railroad	Southern RR	Golf Course	Pinehurst GlfCrs
Pipeline or Power Line		National Park or Forest	Yosemite NP
Ridge or Fence		Other Park	St Francis Park
Property Line or Nonvisible Boundary		Outside Subject Area	
Perennial Stream	*Tumbling Cr*	Inset Area	A1
Intermittent Stream	*Piney Cr*		
Mountain Peak or Hill	*Mt. Baker*		

Where state, county, and/or MCD/CCD boundaries coincide, the map shows the boundary symbol for only the highest-ranking of these boundaries. Where American Indian reservation and American Indian tribal subdivision boundaries coincide, the map shows only the American Indian reservation boundaries.

Entity names are followed by either their FIPS code or census code; parentheses indicate a census code.

1 'MCD" indicates a false MCD. These are for Census Bureau use only.

2 The CCD and CDP boundaries represent statistical entities only and are not updated through the BAS.

3 Incorporated place name color corresponds to the incorporated place fill color.

Due to space limitations, some road names, along with other feature and geography names on the map, may not be shown.

The Census Bureau stores primary and alternate road names, but only primary road names are used to label the roads on these maps.

Key to Adjacent Sheets

A1	A2	
A3	A4	

Sheet Location within Entity

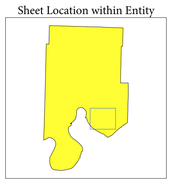

Sheet A4 of 4 INSET sheets
Total Sheets: 11 (Index 1; Parent 6; Inset 4)

NAME: Vanderburgh County (163)
ENTITY TYPE: County or statistically equivalent entity
ST: Indiana (18)

INDEX OR PARENT SHEET #: 004
INSET SHEET #: 006504

2020 COUNTY REF MAP (INSET)

5340218163000000004006504

All legal boundaries and names are as reported through the 2020 Boundary and Annexation Survey (BAS) and Boundary Validation Program (BVP). The boundaries shown on this map are for Census Bureau statistical data collection and tabulation purposes only; their depiction and designation for statistical purposes does not constitute a determination of jurisdictional authority or rights of ownership or entitlement.

Data Source: U.S. Census Bureau's MAF/TIGER database (TAB20), November 2020
Created by Geography Division: December 08, 2020

U.S. DEPARTMENT OF COMMERCE U.S. Census Bureau

Projection: Albers Equal Area Conic
Datum: NAD 83
Spheroid: GRS 80
1st Standard Parallel: 38 26 11
2nd Standard Parallel: 41 05 43
Central Meridian: -86 26 28
Latitude of Projection's Origin: 37 46 18
False Easting: 0
False Northing: 0

0 0.4 0.8 1.2 1.6 2 Kilometers
0 0.3 0.6 0.9 1.2 1.5 Miles
The plotted map scale is 1:15,000

N W E S

Boundary and Annexation Survey (BAS) ID: 21816300000
BAS Submission Deadline: March 1, 2021

PDF versions of the BAS maps are available at:
www.census.gov/programs-surveys/bas/geographies.html

For more information, or to request additional maps, please email geo.bas@census.gov, call 1-800-972-5651, or visit www.census.gov/programs-surveys/bas.html.

United States Census Bureau