GOVERNMENTAL UNIT REFERENCE MAP (2020): Kokomo city, IN

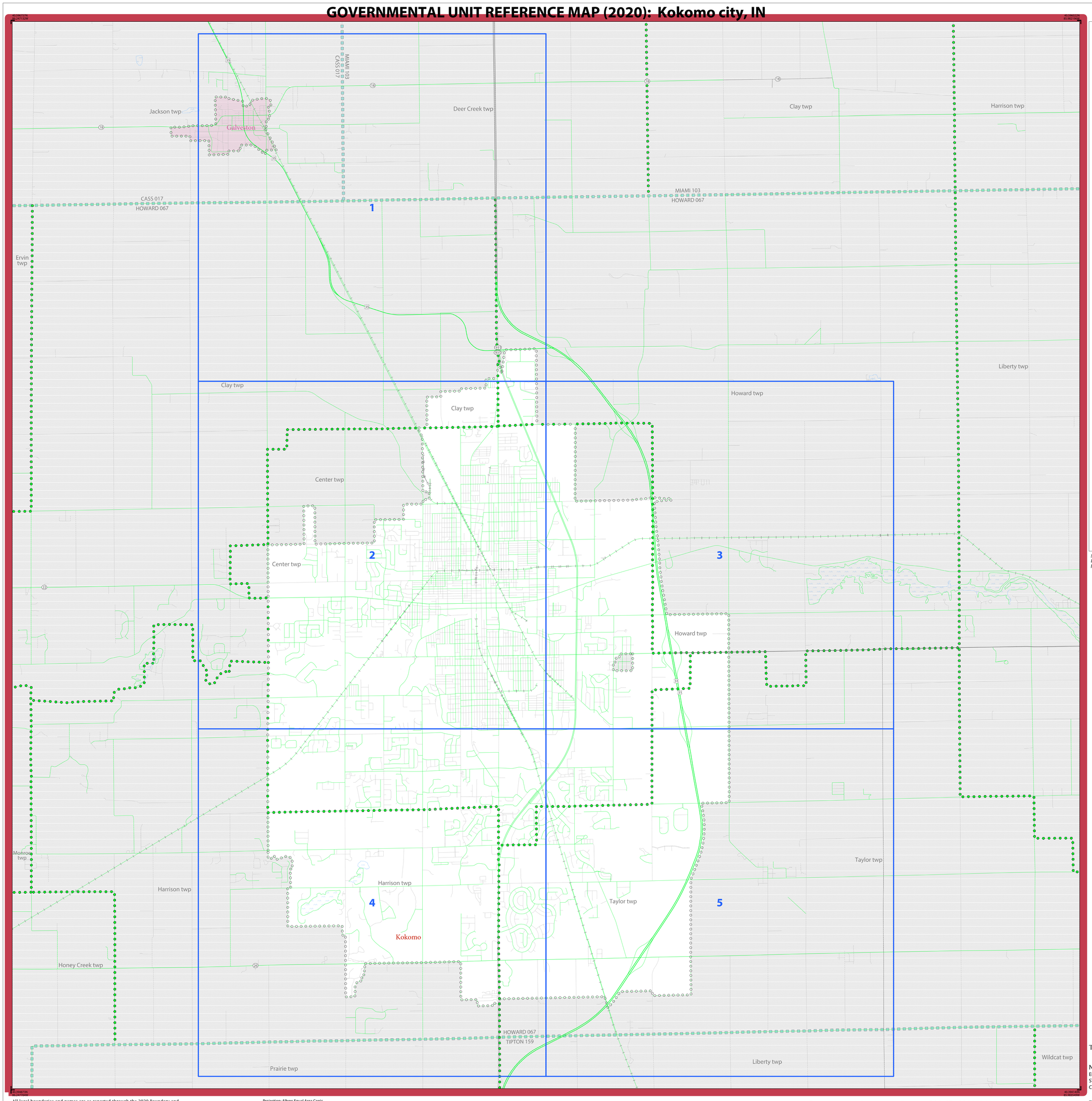

LEGEND

SYMBOL DESCRIPTION	SYMBOL	LABEL STYLE
Federal American Indian Reservation		L'ANSE RESERVATION (TA 1880)
Off-Reservation Trust Land		T1880
American Indian Tribal Subdivision		SHONTO (620)
Alaska Native Regional Corporation (ANRC)		NANA ANRC 52120
State (or statistically equivalent entity)		NEW YORK 36
County (or statistically equivalent entity)		ERIE 029
Minor Civil Division (MCD)[1]		Lee town 41460
Census County Division (CCD)[2]		Jemez CCD 91650
Consolidated City		MILFORD 47500
Incorporated Place - Subject Area		Rome 63418
Incorporated Place - Other Area[3]		Davis 18100
Census Designated Place (CDP)[2]		Cochiti 16560

DESCRIPTION	SYMBOL	DESCRIPTION	SYMBOL
Interstate	18	Water Body	Pleasant Lake
U.S. Highway	2	Swamp or Marsh	Okefenokee Swamp
State Highway	4	Glacier	Bering Glacier
Other Road	Marsh Ln	Airport, Airfield, or Helicopter Landing Pad	Oxnard Airport
Cul-de-sac		College or University	Coll/Univ
Circle		Military	Fort Belvoir
Geographic Offset or Corridor		Prison or Juvenile Detention Center	P/JDC
4WD Trail, Stairway, Alley, Walkway, or Ferry		Cemetery	Powell Cmtry
Railroad	Southern RR	Golf Course	Pinehurst Glfcrs
Pipeline or Power Line		National Park or Forest	Yosemite NP
Ridge or Fence		Other Park	St Francis Park
Property Line or Nonvisible Boundary		Outside Subject Area	
Perennial Stream	Tumbling Cr	Inset Area	A1
Intermittent Stream	Piney Cr		
Mountain Peak or Hill	Mt. Baker		

Where state, county, and/or MCD/CCD boundaries coincide, the map shows the boundary symbol for only the highest-ranking of these boundaries. Where American Indian reservation and American Indian tribal subdivision boundaries coincide, the map shows only the American Indian reservation boundaries.

Entity names are followed by either their FIPS code or census code; parentheses indicate a census code.

1 'MCD*' indicates a false MCD. These are for Census Bureau use only.

2 The CCD and CDP boundaries represent statistical entities only and are not updated through the BAS.

3 Incorporated place name color corresponds to the incorporated place fill color.

Due to space limitations, some road names, along with other feature and geography names on the map, may not be shown.

The Census Bureau stores primary and alternate road names, but only primary road names are used to label the roads on these maps.

Note: This index map sheet provides the map sheet configuration in relation to the subject entity. Due to scale limitations, map content may be simplified. Refer to parent and/or inset map sheets for detailed map content.

Total Sheets: 6 (Index 1; Parent 5; Inset 0)

NAME: Kokomo city (40392)
ENTITY TYPE: Incorporated Place
ST: Indiana (18)
CO: Howard (067)

INDEX OR PARENT SHEET #: 000
INSET SHEET #: 000000

2020 INCORPORATED PLACE REF MAP (INDEX)

5330118000403920000000

All legal boundaries and names are as reported through the 2020 Boundary and Annexation Survey (BAS) and Boundary Validation Program (BVP). The boundaries shown on this map are for Census Bureau statistical data collection and tabulation purposes only; their depiction and designation for statistical purposes does not constitute a determination of jurisdictional authority or rights of ownership or entitlement.

Data Source: U.S. Census Bureau's MAF/TIGER database (TAB20), November 2020
Created by Geography Division: December 11, 2020

U.S. DEPARTMENT OF COMMERCE U.S. Census Bureau

Projection: Albers Equal Area Conic
Datum: NAD 83
Spheroid: GRS 80
1st Standard Parallel: 38 26 11
2nd Standard Parallel: 41 05 43
Central Meridian: -86 26 28
Latitude of Projection's Origin: 37 46 18
False Easting: 0
False Northing: 0

0 0.9 1.8 2.7 3.6 4.5 Kilometers
0 0.6 1.2 1.8 2.4 3 Miles
The plotted map scale is 1:30,705

N W E S

Boundary and Annexation Survey (BAS) ID: 11800040392
BAS Submission Deadline: March 1, 2021

PDF versions of the BAS maps are available at:
www.census.gov/programs-surveys/bas/geographies.html

For more information, or to request additional maps, please email geo.bas@census.gov, call 1-800-972-5651, or visit www.census.gov/programs-surveys/bas.html.

United States Census Bureau

GOVERNMENTAL UNIT REFERENCE MAP (2020): Kokomo city, IN

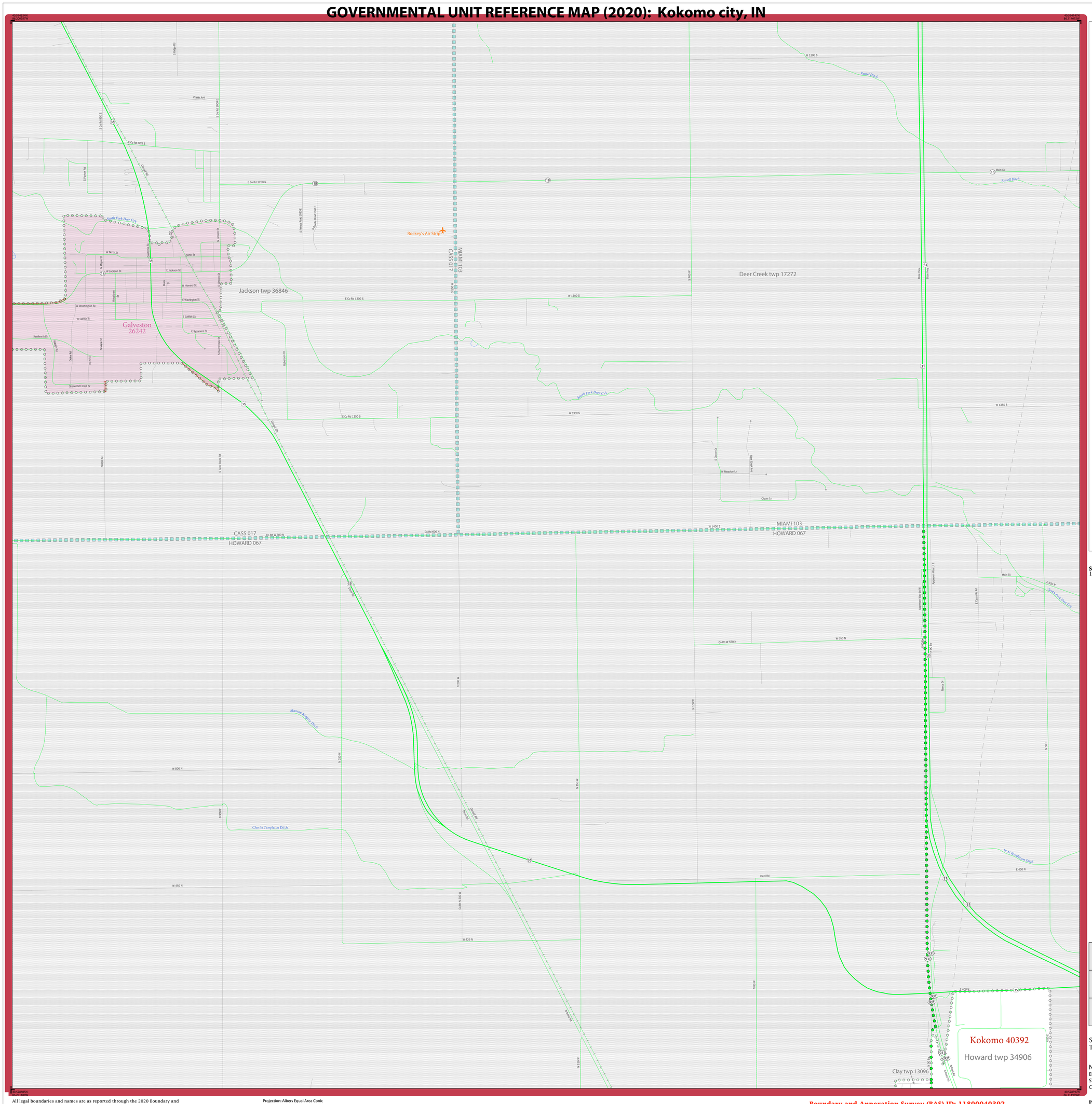
Galveston 26242
Jackson twp 36846
Deer Creek twp 17272
Kokomo 40392
Howard twp 34906
Clay twp 13096
CASS 017
HOWARD 067
MIAMI 103
Rockey's Air Strip
South Fork Deer Cr
Russel Ditch
Charles Templeton Ditch
W N Hendricks Ditch
Jewell Rd
Main St
E 450 N
W 450 N
W 500 N
W 550 N
E 500 N
W 425 N
Co Rd W 550 N
Co Rd W 600 N
W 1200 S
W 1300 S
E Co Rd 1300 S
W 1350 S
E Co Rd 1350 S
W 1400 S
E Co Rd 1250 S
E Co Rd 1225 S
W Jackson St
E Jackson St
W Washington St
E Washington St
W Griffith St
E Griffith St
E Sycamore St
W Howard St
E Howard St
W North St
North St
Kenilworth Dr
Starwood Forest Dr
Clover Ln
W Meadow Ln
Deer Creek Dr
Deer Hwy
State Hwy
Appleton Way Ln E
Appleton Way Ln W
E Cassville Rd
Nancy Dr
Nancy Ln
Maple Rd
Mason St
Prairie Ave
Prairie Rd
S Deer Creek Rd
S Prairie Rd
S Maple Rd
S Lincoln St
S Washington St
S Howard Rd
S Jewell Rd
N 200 W
N 150 W
N 100 W
N 50 W
N 50 E
N 100 E
N 150 E
N 200 E
N 250 E
N 300 E
N 350 E
N 400 E
N 450 E
N 500 E
N 550 E
N 600 E
N 650 E
N

GOVERNMENTAL UNIT REFERENCE MAP (2020): Kokomo city, IN

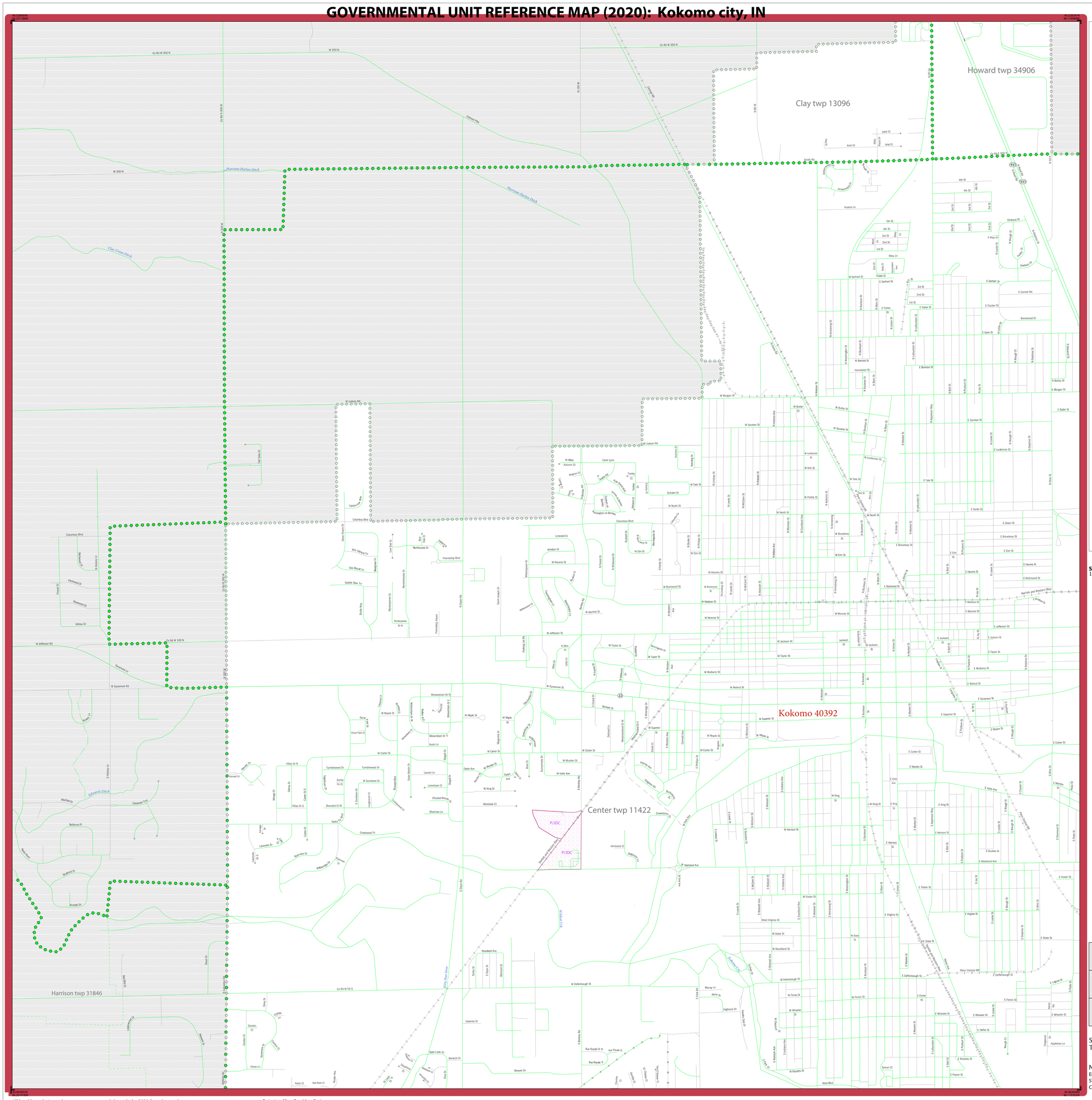
Clay twp 13096
Howard twp 34906
Kokomo 40392
Center twp 11422
Harrison twp 31846
P/JDC
P/JDC
Harriman-Harlan Ditch
Clay Union Ditch
Edwards Ditch
Wildcat Ck
Kokomo Ck
Co Rd W 350 N
W 350 N
W 300 N
Co Rd W 200 W
Co Rd W 100 N
W Jefferson Rd
W Sycamore Rd
Co Rd W 50 S
W Defenbaugh St
S Dixon Rd
S Reeder Rd
S Stanley Rd
Norfolk and Western Hwy
Penn Central RR
Chicago and Erie RR
Pennsylvania RR
Southern RR
W Morgan St
W Sycamore St
W Walnut St
W Superior St
W Maple St
W Carter St
W Monroe St
W Jefferson St
W Taylor St
W Mulberry St
W Madison St
W Richmond St
W Havens St
W Elm St
W North St
W Tate St
W Lorderman St
W Spraker St
W Butler St
W Morgan St
W Boulevard St
W Markland Ave
W Foster St
W Virginia St
W State St
W Woodland St
W Firmin St
W Wheeler St
W Bickett St
West Blvd
E Boulevard St
E Markland Ave
E Foster St
E Virginia St
E State St
E Firmin St
E Wheeler St
E Hefler St
E Defenbaugh St
E Virginia St
E Poplar St
E Superior St
E Carter St
E Maden St
E Vaile Ave
E King St
E Harrison St
E Buckey

GOVERNMENTAL UNIT REFERENCE MAP (2020): Kokomo city, IN

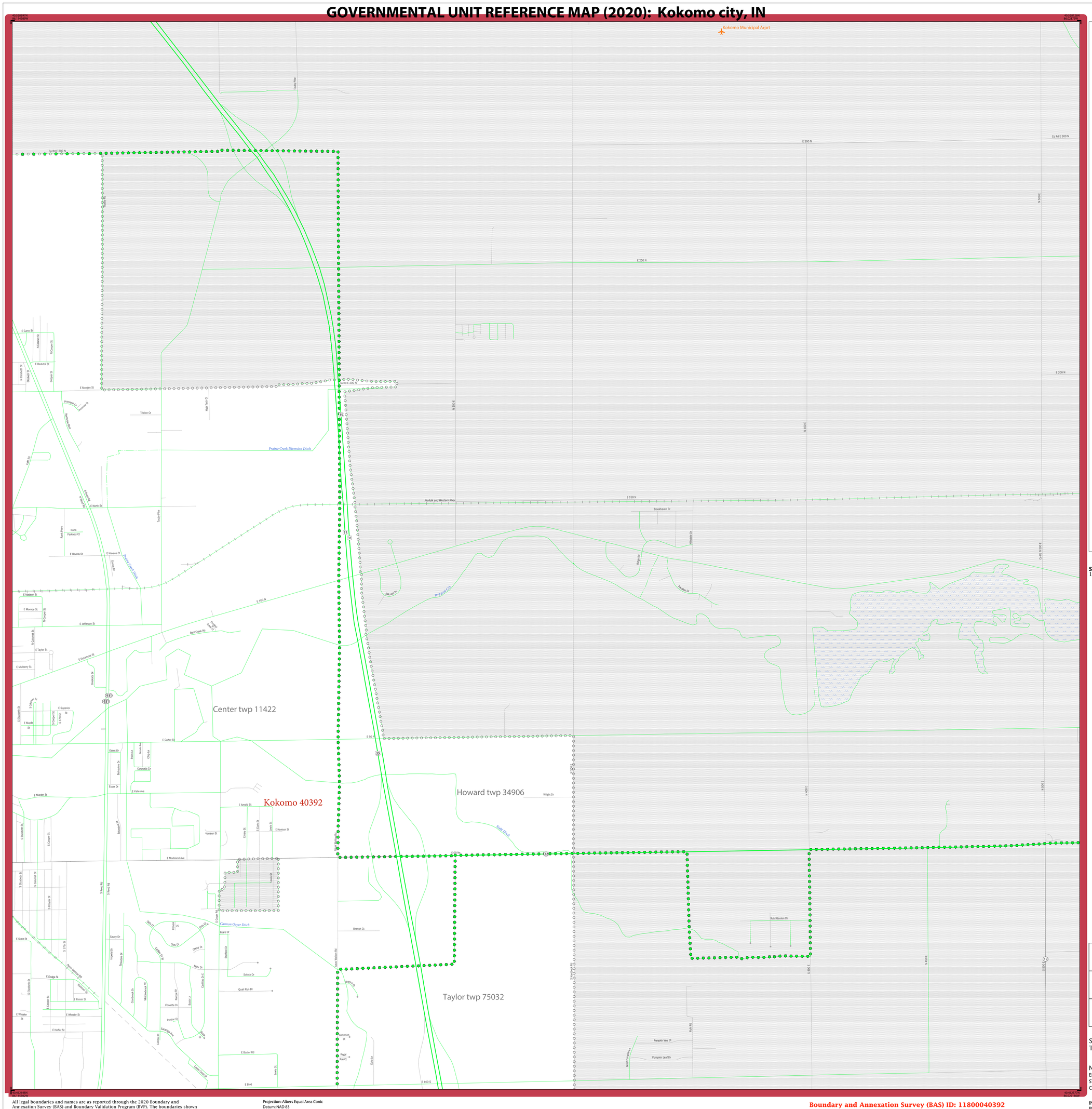
Kokomo Municipal Arprt
Center twp 11422
Kokomo 40392
Howard twp 34906
Taylor twp 75032
Prairie Creek Diversion Ditch
Prairie Creek Ditch
Wildcat Crk
Stake Ditch
Common Geyer Ditch
Norfolk and Western Rlwy
Pennsylvania Rlwy
Trolley Pike
Co Rd E 300 N
E 300 N
E 250 N
E 200 N
E 150 N
E 100 N
E 50 N
E 00 N
E 100 S
N 250 E
N 400 E
N 500 E
S 400 E
S 500 E
E Morgan St
E North St
E Havens St
E Monroe St
E Jefferson St
E Taylor St
E Mulberry St
E Sycamore St
E Carter St
E Vaile Ave
E Marden St
E Arnold St
E Markland Ave
E State St
E Dodge St
E Wheeler St
E Hoffer St
E Boxter Rd
E Blvd
Bart Creek Rd
Brookhaven Dr
Pleasant Dr
Ridge Rd
Wright Dr
Branch Ct
Ruhl Garden Dr
Pumpkin Vine Dr
Pumpkin Leaf Dr
Quail Run Dr
Schick Dr
Prairie Dr
Stafford Dr
Savoy Dr
Corvette Dr
Garage Ave
Great Oaks Dr
Essex Dr
Coronado Dr
Bunker Hill Rd
Sycamore Rd
Dodge Rd
Ruhl Rd
Stafford Rd
Jones Walton Rd
Elm Grove Rd
Kokomo Municipal Airport
Rank Parkway Ct
Triston Ct
High Tech Ct
Pathway Ln
Pathway Ct
Nickel Ct
Hillcrest Ct
Ridge Rd
Brookhaven Dr
Pleasant Dr
Bernerich Ct
Regal Run Ct
Elm Ln
Gear Tractors Ln
Pumpkin Vine Dr
Pumpkin Leaf Dr
Ruhl Garden Dr
Branch Ct
Wright Dr
Co Rd N 500 E
Co Rd E 300 N
Co Rd E 200 N
Co Rd E 100 N
Co Rd E 00 N
Co Rd E 100 S
Co Rd N 500 E
Co Rd N 400 E
Co Rd N 300 E
Co Rd N 250 E
Co Rd S 400 E
Co Rd S 500 E
Co Rd S 300 E
Co Rd S 250 E
Co Rd S 200 E
Co Rd S 100 E
Co Rd S 00 E
Co Rd S 100 E
Co Rd S 200 E
Co Rd S 250 E
Co Rd S 300 E
Co Rd S 400 E
Co Rd S 500 E
Co Rd S 600 E
Co Rd S 700 E
Co Rd S 800 E
Co Rd S 900 E
Co Rd S 1000 E
Co Rd S

GOVERNMENTAL UNIT REFERENCE MAP (2020): Kokomo city, IN

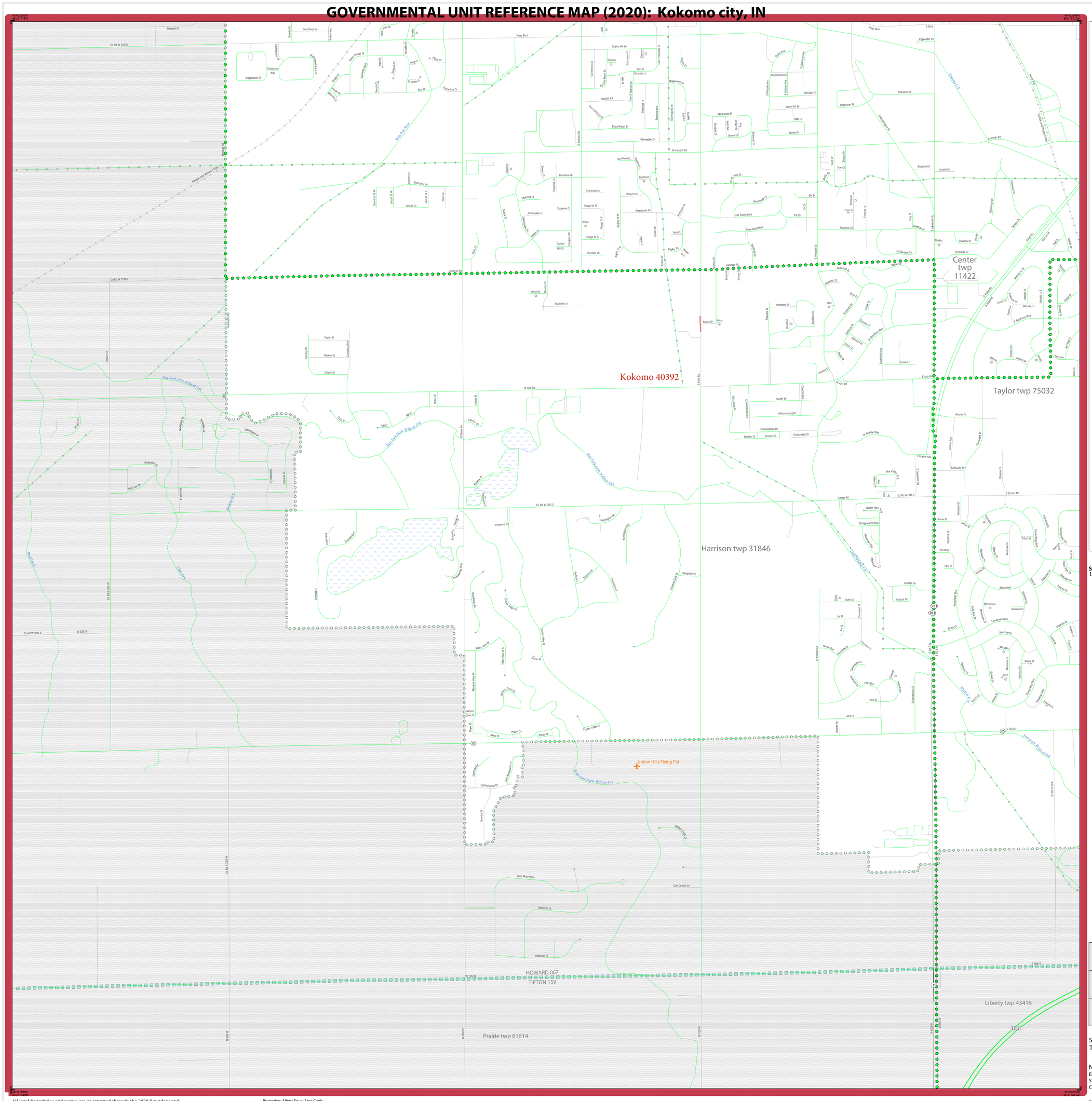
Kokomo 40392
Center twp 11422
Taylor twp 75032
Harrison twp 31846
Liberty twp 43416
Prairie twp 61614
HOWARD 067
TIPTON 159
Indian Hills Flying Fld
East Fork Little Wildcat Crk
Wildcat Crk
Co Rd W 100 S
Co Rd W 200 S
Co Rd W 300 S
W 350 S
W Alto Rd
E Alto Rd
E Center Rd
E 400 S
E 500 S
W 200 N
Co Rd S 100 E
Co Rd S 200 E
Co Rd S 300 E
Co Rd S 500 E
N 300 W
N 500 W
N 700 W
N 900 W
S Park Rd
S Reed Rd
S Dixon Rd
S Webster Dr
S Lafayette St
S Dixie Rd
S Indiana Ave
S Washington St
S Dixie Hwy
E Lincoln Rd
W Lincoln Rd
West Blvd
East Blvd
E Boulevard
Edgewater Ln
Rebecca St
Gulf Shore Blvd
Shore Bend Blvd
W Rainbow Dr
E Rainbow Blvd
W Pipeline Way
E Pipeline Way
Bridgewater Blvd
Golden Gate Dr
Kentucky Dr
Albany Dr
Chilton Ave
Carrington Dr
Flint Way
Flint Ct
Country Ln
Patricia Dr
Mars Blvd
Tomahawk Blvd
Maurice Dr
Mendota Ct
Menominee Ct
Buckskin Ct
Arrowhead Blvd
Wildcat Ct
Tibbal St
Arrow St
Kokomo Dr
Melody Ln
Melody Ct
Melissa Ln
Melissa Ct
Marsh Ln
Marsh Ct
Carson Ln
Carson Ct
Cherry Ln
Cherry Ct
Bryan St
Revere St
Oxford St
Holiday Dr
Cornelia Blvd
Marjorie Ln
Wesmar Ct
Boston Dr
Mund Dr
Bradford Dr
Bradford Ct
Richard Dr
Richard Ct
Oak Ct
Cedar Ct
Sycamore Ct
Sycamore Dr
Southbend Ave
Corwin Ln
Salem Dr
Williamsburg Dr
Philadelphia Dr
Cambridge Dr
Independence Dr
Liberty St
Mill St
Mill Ct
Chris Ct
Pondview Dr
Kennington Dr
Sawgrass Ln
Emerald Pl
Valley View Dr
Meadow View Dr
Hunters Cove Dr
Hogan Dr
Sweet Dr
Fodder Valley Ct
Northampton Dr
Coventry Dr
Glen Moor Way
Golf Course Ln
Wesmar Dr
Bramoor Dr
Hollis Crossing Dr
Brookside Dr
Gary Lee Dr
Hickory Ln
Walnut Ln
Cottonwood Ln
Cottonwood Dr
Brookside Ln
Bonita Dr
Bonita Pl
Bear Creek
Cherry Crk
Pleasant Dr
Grey Rock Ln
Bridgestone Cir
Fieldstone Way
Fence Lee Dr
Elva Dr
Elm Ct
Elm Dr
Elkhart Ln
Elkhart Cir
Lincoln Rd
Lincoln Ct
Hickory Ln
Hickory Ct
Hickory Dr
Hickory Pl
Hickory Cir

GOVERNMENTAL UNIT REFERENCE MAP (2020): Kokomo city, IN

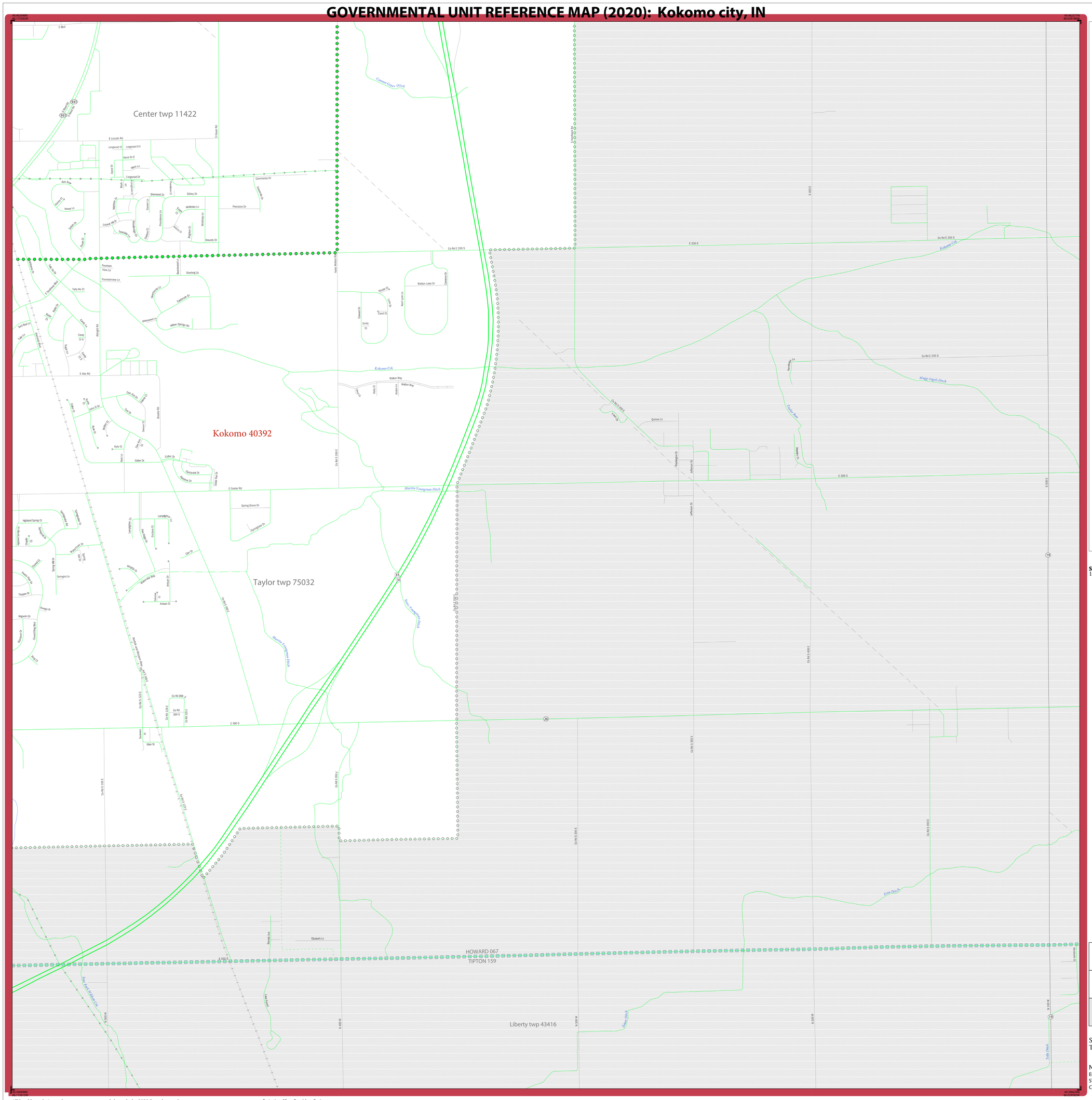

LEGEND

SYMBOL DESCRIPTION	SYMBOL	LABEL STYLE
Federal American Indian Reservation		L'ANSE RESERVATION (TA 1880)
Off-Reservation Trust Land		T1880
American Indian Tribal Subdivision		SHONTO (620)
Alaska Native Regional Corporation (ANRC)		*NANA ANRC 52120*
State (or statistically equivalent entity)		NEW YORK 36
County (or statistically equivalent entity)		ERIE 029
Minor Civil Division (MCD)[1]		Lee town 41460
Census County Division (CCD)[2]		*Jemez CCD 91650*
Consolidated City		MILFORD 47500
Incorporated Place - Subject Area		Rome 63418
Incorporated Place - Other Area[3]		Davis 18100
Census Designated Place (CDP)[2]		*Cochiti 16560*

DESCRIPTION	SYMBOL	DESCRIPTION	SYMBOL
Interstate	69	Water Body	Pleasant Lake
U.S. Highway	2	Swamp or Marsh	Okefenokee Swamp
State Highway	4	Glacier	Bering Glacier
Other Road	Marsh Ln	Airport, Airfield, or Helicopter Landing Pad	Oxnard Airport
Cul-de-sac		College or University	Coll/Univ
Circle		Military	Fort Belvoir
Geographic Offset or Corridor		Prison or Juvenile Detention Center	P/JDC
4WD Trail, Stairway, Alley, Walkway, or Ferry		Cemetery	Powell Cmtry
Railroad	Southern RR	Golf Course	Pinehurst Glfcrs
Pipeline or Power Line		National Park or Forest	Yosemite NP
Ridge or Fence		Other Park	St Francis Park
Property Line or Nonvisible Boundary		Outside Subject Area	
Perennial Stream	Tumbling Cr	Inset Area	A1
Intermittent Stream	Piney Cr		
Mountain Peak or Hill	Mt. Baker		

Where state, county, and/or MCD/CCD boundaries coincide, the map shows the boundary symbol for only the highest-ranking of these boundaries. Where American Indian reservation and American Indian tribal subdivision boundaries coincide, the map shows only the American Indian reservation boundaries.

Entity names are followed by either their FIPS code or census code; parentheses indicate a census code.

1 'MCD*' indicates a false MCD. These are for Census Bureau use only.

2 The CCD and CDP boundaries represent statistical entities only and are not updated through the BAS.

3 Incorporated place name color corresponds to the incorporated place fill color.

Due to space limitations, some road names, along with other feature and geography names on the map, may not be shown.

The Census Bureau stores primary and alternate road names, but only primary road names are used to label the roads on these maps.

SUBJECT AREA COUNTIES ON MAP SHEET
18067 Howard

Key to Adjacent Sheets

2	3	
4	5	

Sheet Location within Entity

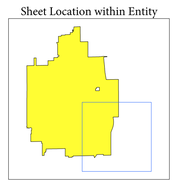

Sheet 5 of 5 PARENT sheets
Total Sheets: 6 (Index 1; Parent 5; Inset 0)

NAME: Kokomo city (40392)
ENTITY TYPE: Incorporated Place
ST: Indiana (18)
CO: Howard (067)

INDEX OR PARENT SHEET #: 005
INSET SHEET #: 000000

All legal boundaries and names are as reported through the 2020 Boundary and Annexation Survey (BAS) and Boundary Validation Program (BVP). The boundaries shown on this map are for Census Bureau statistical data collection and tabulation purposes only; their depiction and designation for statistical purposes does not constitute a determination of jurisdictional authority or rights of ownership or entitlement.

Data Source: U.S. Census Bureau's MAF/TIGER database (TAB20), November 2020
Created by Geography Division: December 11, 2020

U.S. DEPARTMENT OF COMMERCE U.S. Census Bureau

Projection: Albers Equal Area Conic
Datum: NAD 83
Spheroid: GRS 80
1st Standard Parallel: 38 26 11
2nd Standard Parallel: 41 05 43
Central Meridian: -86 26 28
Latitude of Projection's Origin: 37 46 18
False Easting: 0
False Northing: 0

0 0.3 0.6 0.9 1.2 1.5 Kilometers
0 0.2 0.4 0.6 0.8 1 Miles
The plotted map scale is 1:10,000

N W E S

Boundary and Annexation Survey (BAS) ID: 11800040392
BAS Submission Deadline: March 1, 2021

PDF versions of the BAS maps are available at:
www.census.gov/programs-surveys/bas/geographies.html

For more information, or to request additional maps, please email geo.bas@census.gov, call 1-800-972-5651, or visit www.census.gov/programs-surveys/bas.html.

2020 INCORPORATED PLACE REF MAP (PARENT)
5330118000403920050000000

United States Census Bureau