GOVERNMENTAL UNIT REFERENCE MAP (2020): Portage city, IN

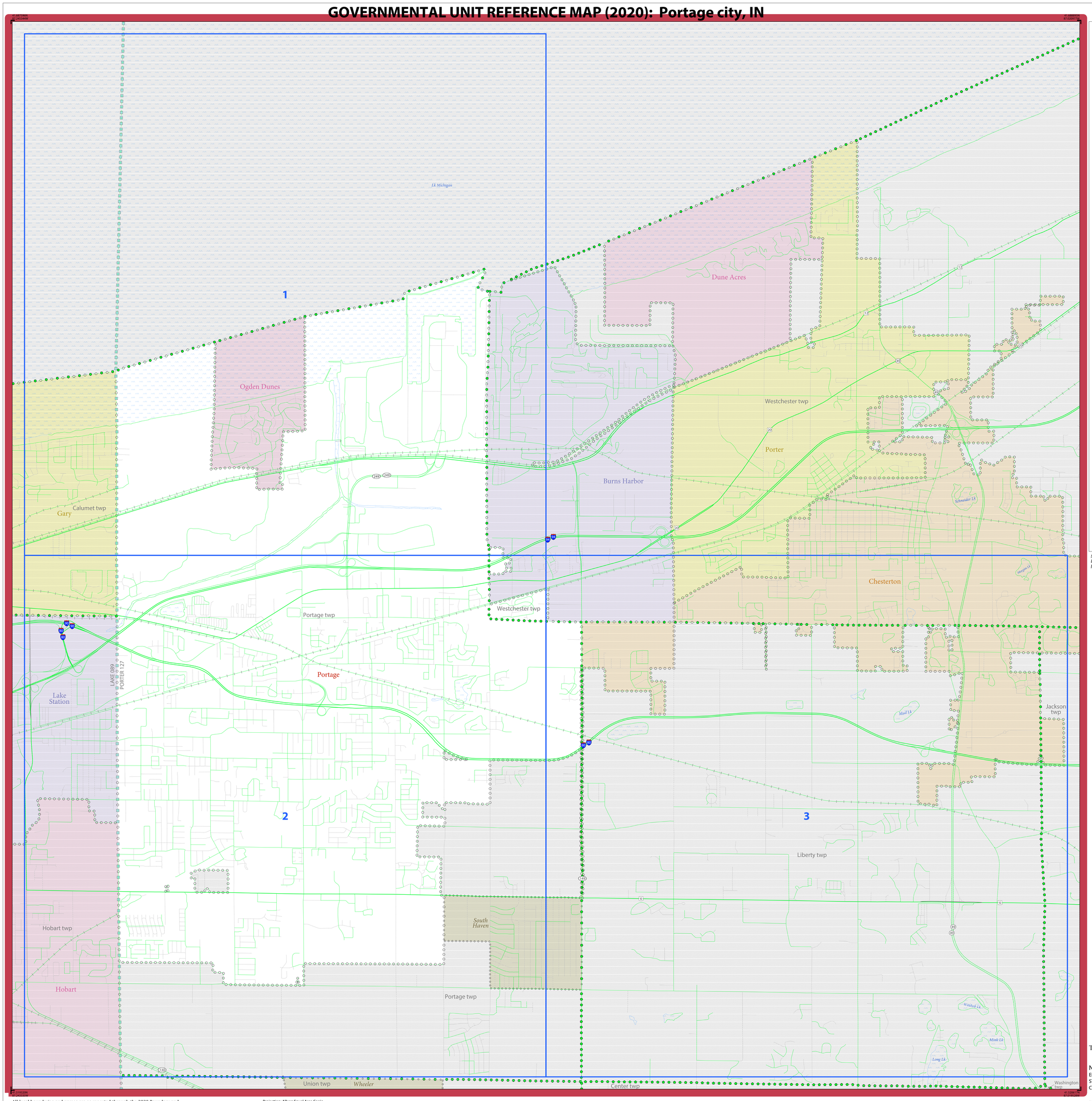

LEGEND

SYMBOL DESCRIPTION	SYMBOL	LABEL STYLE
Federal American Indian Reservation		L'ANSE RESERVATION (TA 1880)
Off-Reservation Trust Land		T1880
American Indian Tribal Subdivision		SHONTO (620)
Alaska Native Regional Corporation (ANRC)		NANA ANRC 52120
State (or statistically equivalent entity)		NEW YORK 36
County (or statistically equivalent entity)		ERIE 029
Minor Civil Division (MCD)[1]		Lee town 41460
Census County Division (CCD)[2]		Jemez CCD 91650
Consolidated City		MILFORD 47500
Incorporated Place - Subject Area		Rome 63418
Incorporated Place - Other Area[3]		Davis 18100
Census Designated Place (CDP)[2]		Cochiti 16560

DESCRIPTION	SYMBOL	DESCRIPTION	SYMBOL
Interstate	5	Water Body	Pleasant Lake
U.S. Highway	2	Swamp or Marsh	Okefenokee Swamp
State Highway	4	Glacier	Bering Glacier
Other Road	Marsh Ln	Airport, Airfield, or Helicopter Landing Pad	Oxnard Airport
Cul-de-sac		College or University	Coll/Univ
Circle		Military	Fort Belvoir
Geographic Offset or Corridor		Prison or Juvenile Detention Center	P/JDC
4WD Trail, Stairway, Alley, Walkway, or Ferry		Cemetery	Powell Cmtry
Railroad	Southern RR	Golf Course	Pinehurst Glfcrs
Pipeline or Power Line		National Park or Forest	Yosemite NP
Ridge or Fence		Other Park	St Francis Park
Property Line or Nonvisible Boundary		Outside Subject Area	
Perennial Stream	Tumbling Cr	Inset Area	A1
Intermittent Stream	Piney Cr		
Mountain Peak or Hill	Mt. Baker		

Where state, county, and/or MCD/CCD boundaries coincide, the map shows the boundary symbol for only the highest-ranking of these boundaries. Where American Indian reservation and American Indian tribal subdivision boundaries coincide, the map shows only the American Indian reservation boundaries.

Entity names are followed by either their FIPS code or census code; parentheses indicate a census code.

1 'MCD*' indicates a false MCD. These are for Census Bureau use only.
2 The CCD and CDP boundaries represent statistical entities only and are not updated through the BAS.
3 Incorporated place name color corresponds to the incorporated place fill color.

Due to space limitations, some road names, along with other feature and geography names on the map, may not be shown.

The Census Bureau stores primary and alternate road names, but only primary road names are used to label the roads on these maps.

Note: This index map sheet provides the map sheet configuration in relation to the subject entity. Due to scale limitations, map content may be simplified. Refer to parent and/or inset map sheets for detailed map content.

Total Sheets: 4 (Index 1; Parent 3; Inset 0)

NAME: Portage city (61092)
ENTITY TYPE: Incorporated Place
ST: Indiana (18)
CO: Porter (127)

INDEX OR PARENT SHEET #: 000
INSET SHEET #: 000000

2020 INCORPORATED PLACE REF MAP (INDEX)

5330118000610920000000

All legal boundaries and names are as reported through the 2020 Boundary and Annexation Survey (BAS) and Boundary Validation Program (BVP). The boundaries shown on this map are for Census Bureau statistical data collection and tabulation purposes only; their depiction and designation for statistical purposes does not constitute a determination of jurisdictional authority or rights of ownership or entitlement.

Data Source: U.S. Census Bureau's MAF/TIGER database (TAB20), November 2020
Created by Geography Division: December 11, 2020

U.S. DEPARTMENT OF COMMERCE U.S. Census Bureau

Projection: Albers Equal Area Conic
Datum: NAD 83
Spheroid: GRS 80
1st Standard Parallel: 38 26 11
2nd Standard Parallel: 41 05 43
Central Meridian: -86 26 28
Latitude of Projection's Origin: 37 46 18
False Easting: 0
False Northing: 0

0 0.7 1.4 2.1 2.8 3.5 Kilometers
0 0.5 1 1.5 2 2.5 Miles
The plotted map scale is 1:25,588

N W E S

Boundary and Annexation Survey (BAS) ID: 11800061092
BAS Submission Deadline: March 1, 2021

PDF versions of the BAS maps are available at:
www.census.gov/programs-surveys/bas/geographies.html

For more information, or to request additional maps, please email geo.bas@census.gov, call 1-800-972-5651, or visit www.census.gov/programs-surveys/bas.html.

GOVERNMENTAL UNIT REFERENCE MAP (2020): Portage city, IN

MCD* 00000
MCD* 00000
LAKE 089
PORTER 127
Lk Michigan
Portage twp 61110
Ogden Dunes 56088
Calumet twp 09820
Portage 61092
Iridiana Dunes Natl Lkshr
Gary 27000
Indiana Dunes Natl Lkshr
Indiana Dunes Natl Lkshr
Burns Harbor 09370
Westchester twp 82484
Burns Ditch
Chicago South Shore & South Bend RR
New York Central RR
Indiana Harbor Belt RR
Midwest Steel
Mittal Steel
Dune Harbor Dr
Shore Dr
Lake Shore Dr
Indian Boundary
Joe Perez Dr
Nautical Dr
Waterway Dr
Compass Dr
S Boundary Rd
Shepard Ave
Stanton
Vicennes Ave
Amerplex Dr
Daniel Burnham Dr
Lake Sullivan Dr
Willowbrook Rd
Grant St
Grant Rd
Colfax St
Cline Ave
Cline Rd
Cline Hwy
Dunes Hwy
Dunes Hwy
Burns Hwy
Lake Shore Rd
Oak Ridge Dr
Soo Line RR
Railroad
E Dunes Hwy
Lake Street
Maple Ave
Oak Ave
Locust Ave
Forest Ave
Lakewood Ave
Hickory Ave
Pottawattomie Dr
Juniper Ave
Sand St
Oak Pl
Maple Pl
Maple Ave
Sand Dr
Beacon Ln
Windward Way
Aspen Ave
Skyline Dr
Sunset Ln
Sand Rd
Sand Dr
Sand Ln
Sand Ln
Sand Rd
Sand Dr
Sand Dr
Sand Ln
Sand Rd
Sand Dr
Sand Ln
Sand Rd
Sand Dr
Sand Ln
Sand Rd

GOVERNMENTAL UNIT REFERENCE MAP (2020): Portage city, IN

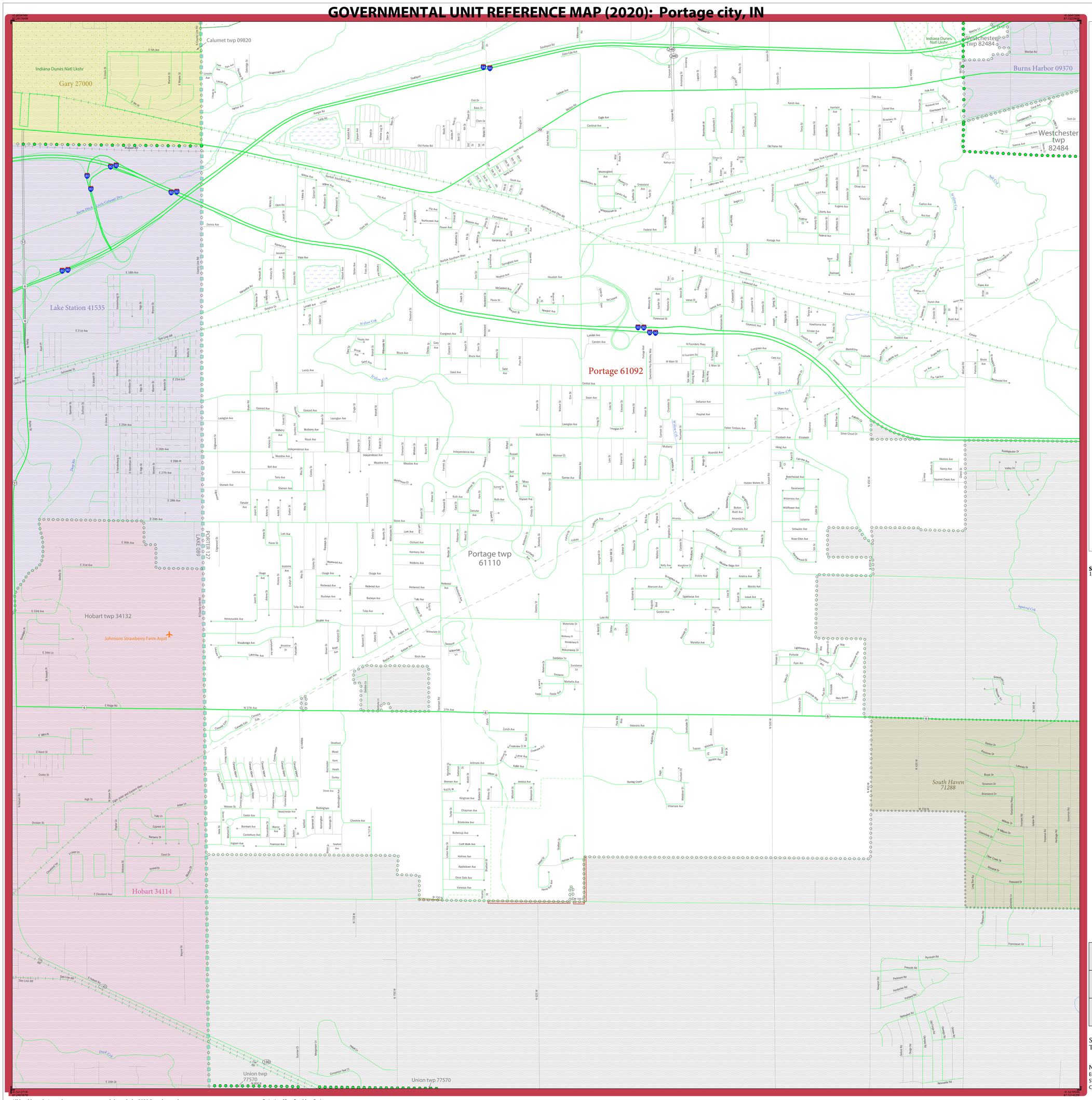

LEGEND

SYMBOL DESCRIPTION	SYMBOL	LABEL STYLE
Federal American Indian Reservation		L'ANSE RESERVATION (TA 1880)
Off-Reservation Trust Land		T1880
American Indian Tribal Subdivision		SHONTO (620)
Alaska Native Regional Corporation (ANRC)		*NANA ANRC 52120*
State (or statistically equivalent entity)		NEW YORK 36
County (or statistically equivalent entity)		ERIE 029
Minor Civil Division (MCD)[1]		Lee town 41460
Census County Division (CCD)[2]		*Jemez CCD 91650*
Consolidated City		MILFORD 47500
Incorporated Place - Subject Area		Rome 63418
Incorporated Place - Other Area[3]		Davis 18100
Census Designated Place (CDP)[2]		*Cochiti 16560*

DESCRIPTION	SYMBOL	DESCRIPTION	SYMBOL
Interstate	10	Water Body	Pleasant Lake
U.S. Highway	2	Swamp or Marsh	Okefenokee Swamp
State Highway	4	Glacier	Bering Glacier
Other Road	Marsh Ln	Airport, Airfield, or Helicopter Landing Pad	Oxnard Airport
Cul-de-sac		College or University	Coll/Univ
Circle		Military	Fort Belvoir
Geographic Offset or Corridor		Prison or Juvenile Detention Center	P/JDC
4WD Trail, Stairway, Alley, Walkway, or Ferry		Cemetery	Powell Cmtry
Railroad	Southern RR	Golf Course	Pinehurst GlfCrs
Pipeline or Power Line		National Park or Forest	Yosemite NP
Ridge or Fence		Other Park	St Francis Park
Property Line or Nonvisible Boundary		Outside Subject Area	
Perennial Stream	Tumbling Cr	Inset Area	A1
Intermittent Stream	Piney Cr		
Mountain Peak or Hill	Mt. Baker		

Where state, county, and/or MCD/CCD boundaries coincide, the map shows the boundary symbol for only the highest-ranking of these boundaries. Where American Indian reservation and American Indian tribal subdivision boundaries coincide, the map shows only the American Indian reservation boundaries.

Entity names are followed by either their FIPS code or census code; parentheses indicate a census code.

1 'MCD*' indicates a false MCD. These are for Census Bureau use only.
2 The CCD and CDP boundaries represent statistical entities only and are not updated through the BAS.
3 Incorporated place name color corresponds to the incorporated place fill color.

Due to space limitations, some road names, along with other feature and geography names on the map, may not be shown.

The Census Bureau stores primary and alternate road names, but only primary road names are used to label the roads on these maps.

SUBJECT AREA COUNTIES ON MAP SHEET
18127 Porter

Key to Adjacent Sheets

	1	
	2	3

Sheet Location within Entity

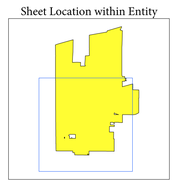

Sheet 2 of 3 PARENT sheets
Total Sheets: 4 (Index 1; Parent 3; Inset 0)

NAME: Portage city (61092)
ENTITY TYPE: Incorporated Place
ST: Indiana (18)
CO: Porter (127)

INDEX OR PARENT SHEET #: 002
INSET SHEET #: 000000

2020 INCORPORATED PLACE REF MAP (PARENT)
5330118000610920020000 0

All legal boundaries and names are as reported through the 2020 Boundary and Annexation Survey (BAS) and Boundary Validation Program (BVP). The boundaries shown on this map are for Census Bureau statistical data collection and tabulation purposes only; their depiction and designation for statistical purposes does not constitute a determination of jurisdictional authority or rights of ownership or entitlement.

Data Source: U.S. Census Bureau's MAF/TIGER database (TAB20), November 2020
Created by Geography Division: December 11, 2020

U.S. DEPARTMENT OF COMMERCE U.S. Census Bureau

Projection: Albers Equal Area Conic
Datum: NAD 83
Spheroid: GRS 80
1st Standard Parallel: 38 26 11
2nd Standard Parallel: 41 05 43
Central Meridian: -86 26 28
Latitude of Projection's Origin: 37 46 18
False Easting: 0
False Northing: 0

0 0.3 0.6 0.9 1.2 1.5 Kilometers
0 0.2 0.4 0.6 0.8 1 Miles
The plotted map scale is 1:12,500

N W E S

Boundary and Annexation Survey (BAS) ID: 11800061092
BAS Submission Deadline: March 1, 2021

PDF versions of the BAS maps are available at:
www.census.gov/programs-surveys/bas/geographies.html

For more information, or to request additional maps, please email geo.bas@census.gov, call 1-800-972-5651, or visit www.census.gov/programs-surveys/bas.html.

United States Census Bureau

GOVERNMENTAL UNIT REFERENCE MAP (2020): Portage city, IN

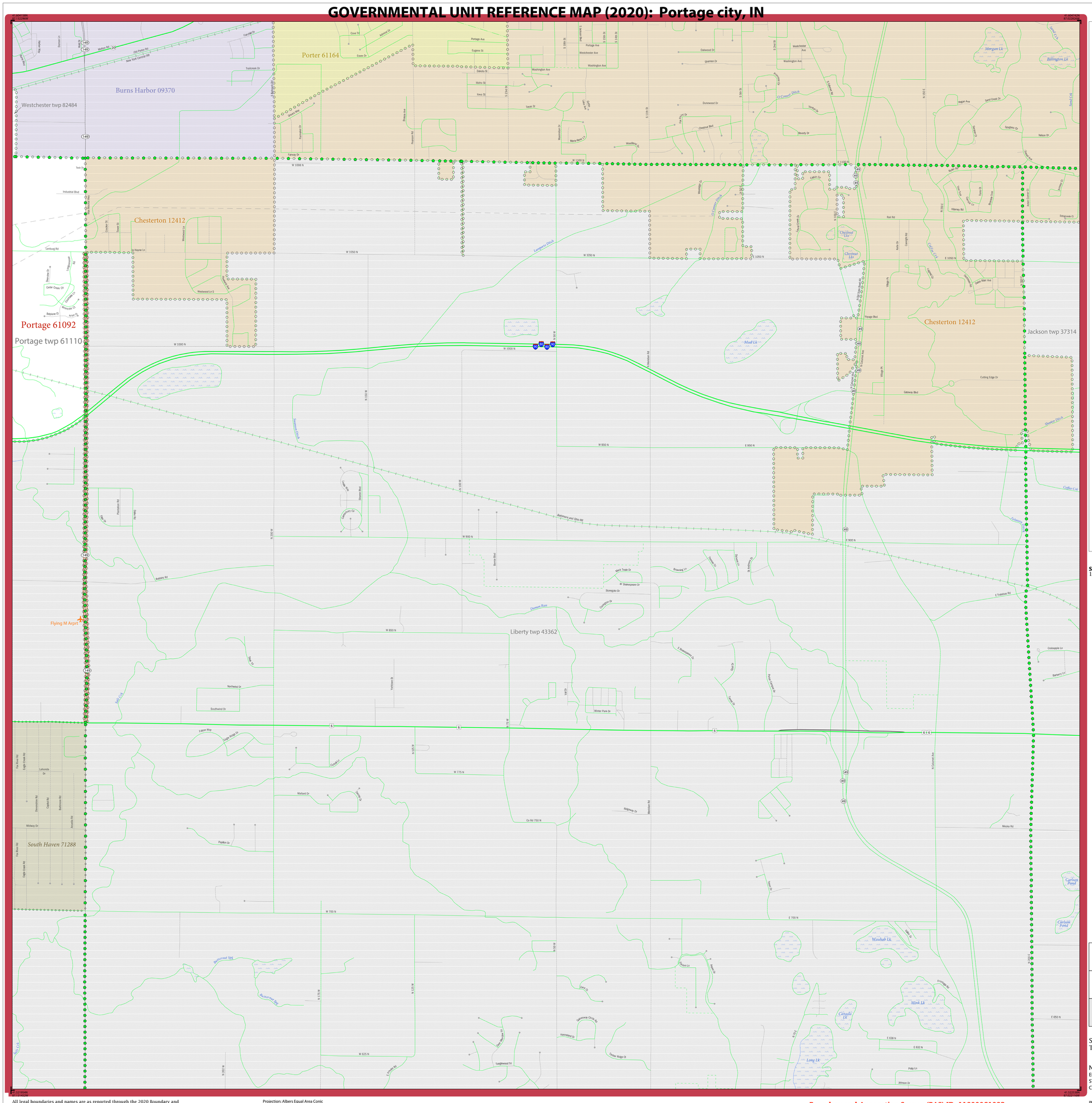
Porter 61164
Burns Harbor 09370
Westchester twp 82484
Chesterton 12412
Portage 61092
Portage twp 61110
Jackson twp 37314
Liberty twp 43362
Flying M Arprt
South Haven 71288
Mud Lk
Chestnut Lk
Mergar Lk
Ballington Lk
Wauhab Lk
Mink Lk
Canada Lk
Long Lk
Carlisle Pond
Coffee Crk
Salt Crk
Burns Ditch
Portage Ave
Westchester Ave
Washington Ave
Dunewood Dr
Chestnut Blvd
Beverly Dr
Industrial Blvd
Lenburg Rd
Cedar Creek Ct
Belgrave Ct
Arnot Ct
Westwood Ln S
W 1050 N
W 1000 N
W 950 N
W 900 N
W 850 N
W 775 N
W 700 N
W 625 N
E 950 N
E 900 N
E 700 N
E 650 N
E 638 N
E 632 N
N 150 W
N 200 W
N 250 W
N 275 W
N 325 W
N 375 W
N 425 W
N 525 W
Chicago and Erie RR
Chicago and Ohio RR
Pennsylvania RR
Southern RR
Bailey Rd
Roberts Rd
Mark Twain Dr
W Shakespeare Dr
Stonegate Dr
Crompton Dr
Dunes Hwy
Northwind Dr
Southwind Dr
Winter Park Dr
Eaton Way
Eagle Ridge Dr
Mallard Dr
Co Rd 750 N
Midway Dr
Pitzkos Dr
Butternut Spg
Gateway Circle Rd
Kenwood Dr
Timber Ridge Ct
Tanglewood Trl
E Wabash Rd
E Trabebak Rd
Crabapple Ln
Barbers Ln
Mesick Rd
Carlisle Pond
Wauhab Lk
Mink Lk
Canada Lk
Long Lk
Johnson Dr
Phillip Ln
Gateway Blvd
Cutting Edge Dr
Cedar Mar Ave
Rail Rd
Kilarney Rd
Voyage Blvd
Sweetwater Dr
Sheetz Ditch
Coffee Crk
Salt Crk
Burns Ditch
Longbeach Ditch
O Connell Ditch
Dunes Hwy
Chesterton Rd
Calumet Ave
N Calumet Ave
Wilson Rd
Mullison Rd
Ridge Rd
Ridge Pl
Keim Dr
Cowles Rd
Cutting Edge Dr
Gateway Blvd
Sand Creek Dr
Veterans Dr
Sycamore Dr
Nelson Dr
Sand Crk
Sand Crk Dr
Fairway Dr
Sheets Way
Tock Dr
Industrial Blvd
Lenburg Rd
Deerview Dr
Cedar Creek Ct
Belgrave Ct
Arnot Ct
Westwood Ln S
Fox River Rd
Eagle Creek Rd
Lafrondia Dr
Midway Dr
Pitzkos Dr
Eagle Ridge Dr
Mallard Dr
Co Rd 750 N
Mesick Rd
Crabapple Ln
Barbers Ln
E Trabebak Rd
Johnson Dr
Phillip Ln
Keenwood Dr
Timber Ridge Ct
Tanglewood Trl
E Wabash Rd
Butternut Spg
Gateway Circle Rd
Winter Park Dr
Southwind Dr
Northwind Dr
Stonegate Dr
W Shakespeare Dr
Mark Twain Dr
Crompton Dr