# GOVERNMENTAL UNIT REFERENCE MAP (2020): Columbus township, IN

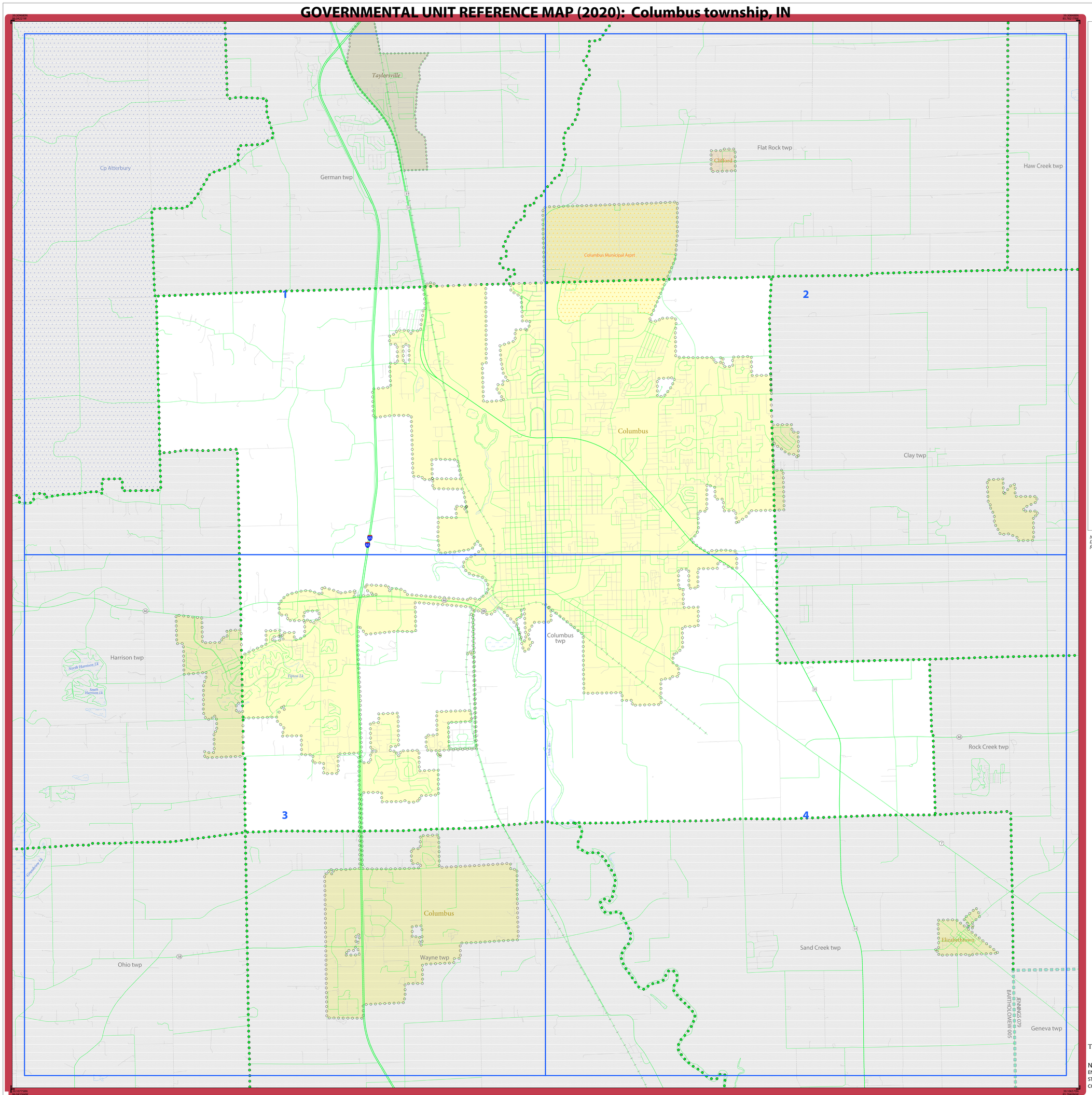


## LEGEND

| SYMBOL DESCRIPTION | SYMBOL | LABEL STYLE |
|---|---|---|
| Federal American Indian Reservation | | L'ANSE RESERVATION (TA 1880) |
| Off-Reservation Trust Land | | T1880 |
| American Indian Tribal Subdivision | | SHONTO (620) |
| Alaska Native Regional Corporation (ANRC) | | NANA ANRC 52120 |
| State (or statistically equivalent entity) | | NEW YORK 36 |
| County (or statistically equivalent entity) | | ERIE 029 |
| Minor Civil Division (MCD)[1] | | Lee town 41460 |
| Census County Division (CCD)[2] | | Jemez CCD 91650 |
| Consolidated City | | MILFORD 47500 |
| Incorporated Place[3] | | Davis 18100 |
| Census Designated Place (CDP)[2] | | Cochiti 16560 |

| DESCRIPTION | SYMBOL | DESCRIPTION | SYMBOL |
|---|---|---|---|
| Interstate | 5 | Water Body | Pleasant Lake |
| U.S. Highway | 2 | Swamp or Marsh | Okefenokee Swamp |
| State Highway | 4 | Glacier | Bering Glacier |
| Other Road | Marsh Ln | Airport, Airfield, or Helicopter Landing Pad | Dónard Airport |
| Cul-de-sac | | College or University | Coll/Univ |
| Circle | | Military | Fort Belvoir |
| Geographic Offset or Corridor | | Prison or Juvenile Detention Center | P/JDC |
| 4WD Trail, Stairway, Alley, Walkway, or Ferry | | Cemetery | Powell Cmtry |
| Railroad | Southern RR | Golf Course | Pinehurst GlfCrs |
| Pipeline or Power Line | | National Park or Forest | Yosemite NP |
| Ridge or Fence | | Other Park | St Francis Park |
| Property Line or Nonvisible Boundary | | Outside Subject Area | |
| Perennial Stream | Tumbling Cr | Inset Area | A1 |
| Intermittent Stream | Piney Cr | | |
| Mountain Peak or Hill | Mt. Baker | | |

Where state, county, and/or MCD/CCD boundaries coincide, the map shows the boundary symbol for only the highest-ranking of these boundaries. Where American Indian reservation and American Indian tribal subdivision boundaries coincide, the map shows only the American Indian reservation boundaries.

Entity names are followed by either their FIPS code or census code; parentheses indicate a census code.

1 'MCD*' indicates a false MCD. These are for Census Bureau use only.

2 The CCD and CDP boundaries represent statistical entities only and are not updated through the BAS.

3 Incorporated place name color corresponds to the incorporated place fill color.

Due to space limitations, some road names, along with other feature and geography names on the map, may not be shown.

The Census Bureau stores primary and alternate road names, but only primary road names are used to label the roads on these maps.

*Note: This index map sheet provides the map sheet configuration in relation to the subject entity. Due to scale limitations, map content may be simplified. Refer to parent and/or inset map sheets for detailed map content.*

Total Sheets: 5 (Index 1; Parent 4; Inset 0)

NAME: Columbus township (14752)
ENTITY TYPE: Minor Civil Division
ST: Indiana (18)
CO: Bartholomew (005)

INDEX OR PARENT SHEET #: 000
INSET SHEET #: 000000

2020 MCD REF MAP (INDEX)

5370318005147520000000000

All legal boundaries and names are as reported through the 2020 Boundary and Annexation Survey (BAS) and Boundary Validation Program (BVP). The boundaries shown on this map are for Census Bureau statistical data collection and tabulation purposes only; their depiction and designation for statistical purposes does not constitute a determination of jurisdictional authority or rights of ownership or entitlement.

Data Source: U.S. Census Bureau's MAF/TIGER database (TAB20), November 2020
Created by: Geography Division: December 11, 2020

U.S. DEPARTMENT OF COMMERCE U.S. Census Bureau

Projection: Albers Equal Area Conic
Datum: NAD 83
Spheroid: GRS 80
1st Standard Parallel: 38 26 11
2nd Standard Parallel: 41 05 43
Central Meridian: -86 26 28
Latitude of Projection's Origin: 37 46 18
False Easting: 0
False Northing: 0

0 0.9 1.8 2.7 3.6 4.5 Kilometers
0 0.6 1.2 1.8 2.4 3 Miles
The plotted map scale is 1:30,705

N W E S

**Boundary and Annexation Survey (BAS) ID: 31800514752**
**BAS Submission Deadline: March 1, 2021**

**PDF versions of the BAS maps are available at:**
**www.census.gov/programs-surveys/bas/geographies.html**

For more information, or to request additional maps, please email geo.bas@census.gov, call 1-800-972-5651, or visit www.census.gov/programs-surveys/bas.html.

United States Census Bureau

# GOVERNMENTAL UNIT REFERENCE MAP (2020): Columbus township, IN

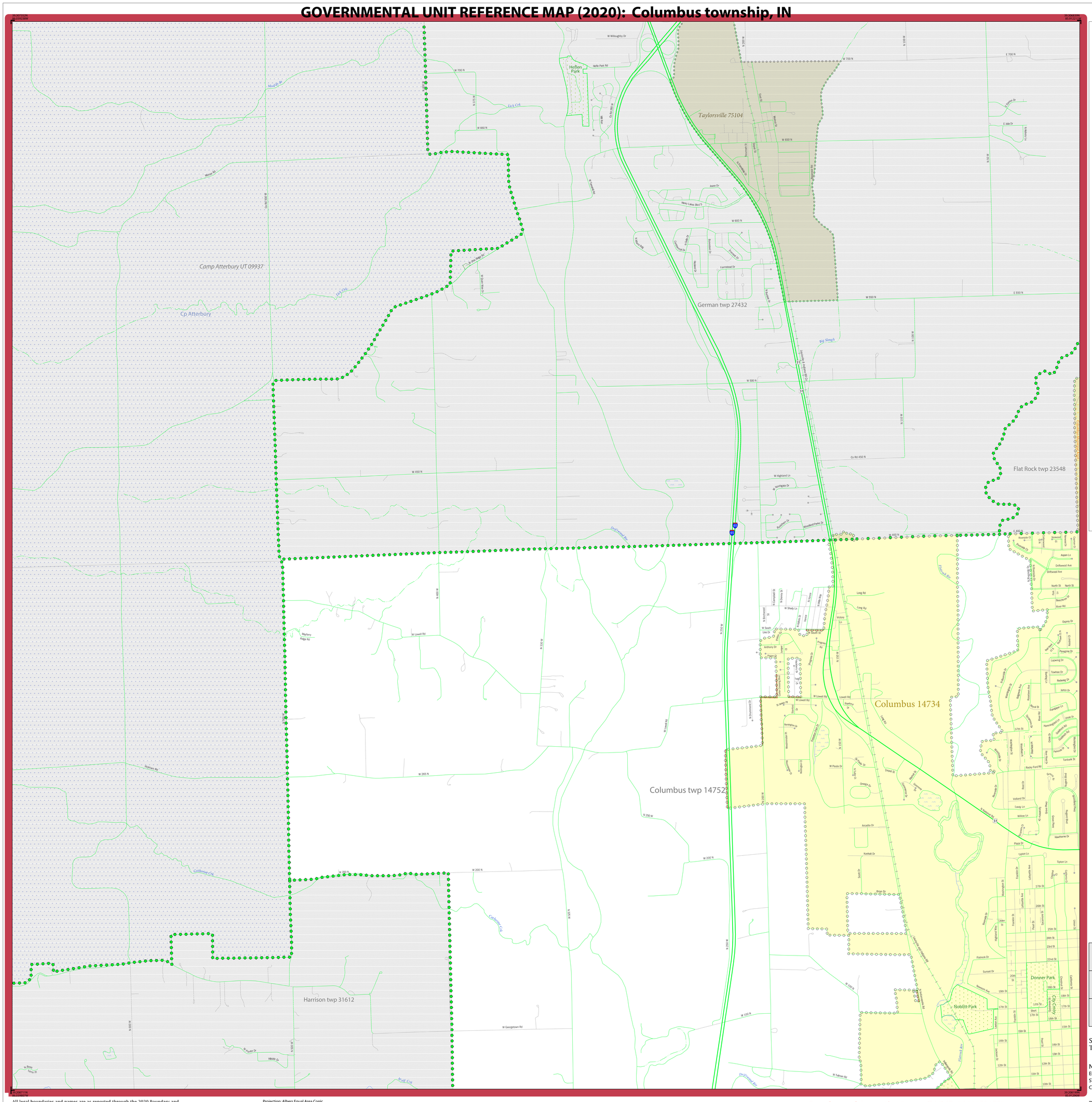
Taylorsville 75104
German twp 27432
Flat Rock twp 23548
Columbus 14734
Columbus twp 14752
Harrison twp 31612
Camp Atterbury UT 09937
Cp Atterbury
Hellen Park
Donner Park
Noblitt Park
W 700 N
W 650 N
W 600 N
W 550 N
W 500 N
W 450 N
W 265 N
W 200 N
W 100 N
Co Rd 450 N
W Lowell Rd
Long Rd
Long Ap
Flat Rock Riv
Big Slough
Deer Creek Riv
Mud Cr
Jack Crk
Hay Crk
Cedarwood Crk
Cal Hollow Crk
Rush Crk
Driftwood Riv
Mill Crk
Mud Riv
Mesa Rd
Mayberry Ridge Rd
Hickman Rd
W Georgetown Rd
W Talman Rd
Hillside Dr
Tiffany Pl
N 600 W
N 500 W
N 400 W
N 300 W
N 250 W
N 200 W
N 150 W
N 100 W
N 600 N
N 500 N
N 400 N
N 300 N
N 200 N
N 100 N
N 250 N
N 150 N
N 100 E
N 200 E
N 300 E
N 400 E
N 500 E
N 600 E
N 700 E
E 700 N
E 650 N
E 550 N
E 500 N
E 400 N
E 300 N
E 200 N
E 100 N
Co Rd 600 W
Co Rd 500 W
Co Rd 300 W
Co Rd 200 W
Co Rd 100 W
Co Rd 100 E
Co Rd 200 E
Co Rd 300 E
Co Rd 400 E
Co Rd 500 E
Co Rd 600 E
Co Rd 700 E
Co Rd 100 N
Co Rd 200 N
Co Rd 300 N
Co Rd 400 N
Co Rd 500 N
Co Rd 600 N
Co Rd 700 N
Co Rd 800 N
Co Rd 900 N
Co Rd 1000 N
Co Rd

# GOVERNMENTAL UNIT REFERENCE MAP (2020): Columbus township, IN

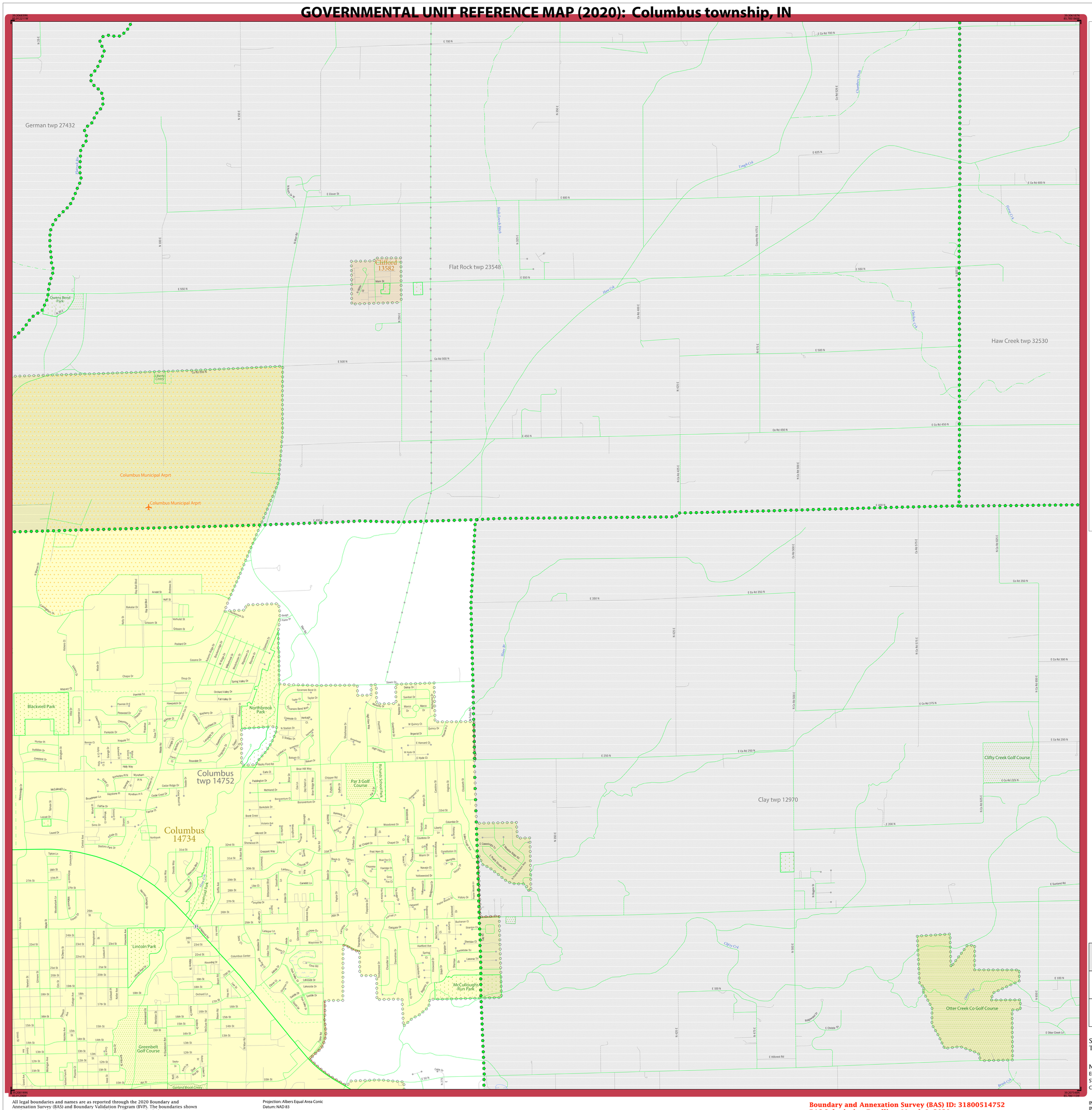


## LEGEND

| SYMBOL DESCRIPTION | SYMBOL | LABEL STYLE |
|---|---|---|
| Federal American Indian Reservation | | L'ANSE RESERVATION (TA 1880) |
| Off-Reservation Trust Land | | T1880 |
| American Indian Tribal Subdivision | | SHONTO (620) |
| Alaska Native Regional Corporation (ANRC) | | *NANA ANRC 52120* |
| State (or statistically equivalent entity) | | NEW YORK 36 |
| County (or statistically equivalent entity) | | ERIE 029 |
| Minor Civil Division (MCD)[1] | | Lee town 41460 |
| Census County Division (CCD)[2] | | *Jemez CCD 91650* |
| Consolidated City | | MILFORD 47500 |
| Incorporated Place[3] | | Davis 18100 |
| Census Designated Place (CDP)[2] | | *Cochiti 16560* |

| DESCRIPTION | SYMBOL |
|---|---|
| Interstate | I |
| U.S. Highway | 2 |
| State Highway | 4 |
| Other Road | Marsh Ln |
| Cul-de-sac | |
| Circle | |
| Geographic Offset or Corridor | |
| 4WD Trail, Stairway, Alley, Walkway, or Ferry | |
| Railroad | Southern RR |
| Pipeline or Power Line | |
| Ridge or Fence | |
| Property Line or Nonvisible Boundary | |
| Perennial Stream | *Tumbling Cr* |
| Intermittent Stream | *Piney Cr* |
| Mountain Peak or Hill | *Mt. Baker* |

| DESCRIPTION | SYMBOL |
|---|---|
| Water Body | *Pleasant Lake* |
| Swamp or Marsh | *Okefenokee Swamp* |
| Glacier | *Bering Glacier* |
| Airport, Airfield, or Helicopter Landing Pad | Donald Airport |
| College or University | Coll/Univ |
| Military | Fort Belvoir |
| Prison or Juvenile Detention Center | P/JDC |
| Cemetery | Powell Cmtry |
| Golf Course | Pinehurst GlfCrs |
| National Park or Forest | Yosemite NP |
| Other Park | St Francis Park |
| Outside Subject Area | |
| Inset Area | A1 |

Where state, county, and/or MCD/CCD boundaries coincide, the map shows the boundary symbol for only the highest-ranking of these boundaries. Where American Indian reservation and American Indian tribal subdivision boundaries coincide, the map shows only the American Indian reservation boundaries.

Entity names are followed by either their FIPS code or census code; parentheses indicate a census code.

1 'MCD*' indicates a false MCD. These are for Census Bureau use only.

2 The CCD and CDP boundaries represent statistical entities only and are not updated through the BAS.

3 Incorporated place name color corresponds to the incorporated place fill color.

Due to space limitations, some road names, along with other feature and geography names on the map, may not be shown.

The Census Bureau stores primary and alternate road names, but only primary road names are used to label the roads on these maps.

Key to Adjacent Sheets

| | | |
|---|---|---|
| | | |
| 1 | 2 | |
| 3 | 4 | |

Sheet Location within Entity

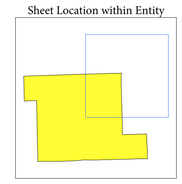

Sheet 2 of 4 PARENT sheets
Total Sheets: 5 (Index 1; Parent 4; Inset 0)

NAME: Columbus township (14752)
ENTITY TYPE: Minor Civil Division
ST: Indiana (18)
CO: Bartholomew (005)

INDEX OR PARENT SHEET #: 002
INSET SHEET #: 000000

2020 MCD REF MAP (PARENT)

5370318005147520020000 00

All legal boundaries and names are as reported through the 2020 Boundary and Annexation Survey (BAS) and Boundary Validation Program (BVP). The boundaries shown on this map are for Census Bureau statistical data collection and tabulation purposes only; their depiction and designation for statistical purposes does not constitute a determination of jurisdictional authority or rights of ownership or entitlement.

Data Source: U.S. Census Bureau's MAF/TIGER database (TAB20), November 2020
Created by Geography Division: December 11, 2020

U.S. DEPARTMENT OF COMMERCE U.S. Census Bureau

Projection: Albers Equal Area Conic
Datum: NAD 83
Spheroid: GRS 80
1st Standard Parallel: 38 26 11
2nd Standard Parallel: 41 05 43
Central Meridian: -86 26 28
Latitude of Projection's Origin: 37 46 18
False Easting: 0
False Northing: 0

0 0.4 0.8 1.2 1.6 2 Kilometers
0 0.3 0.6 0.9 1.2 1.5 Miles
The plotted map scale is 1:15,000

N W E S

**Boundary and Annexation Survey (BAS) ID: 31800514752**
**BAS Submission Deadline: March 1, 2021**

**PDF versions of the BAS maps are available at:**
**www.census.gov/programs-surveys/bas/geographies.html**

For more information, or to request additional maps, please email geo.bas@census.gov, call 1-800-972-5651, or visit www.census.gov/programs-surveys/bas.html.

United States Census Bureau

# GOVERNMENTAL UNIT REFERENCE MAP (2020): Columbus township, IN

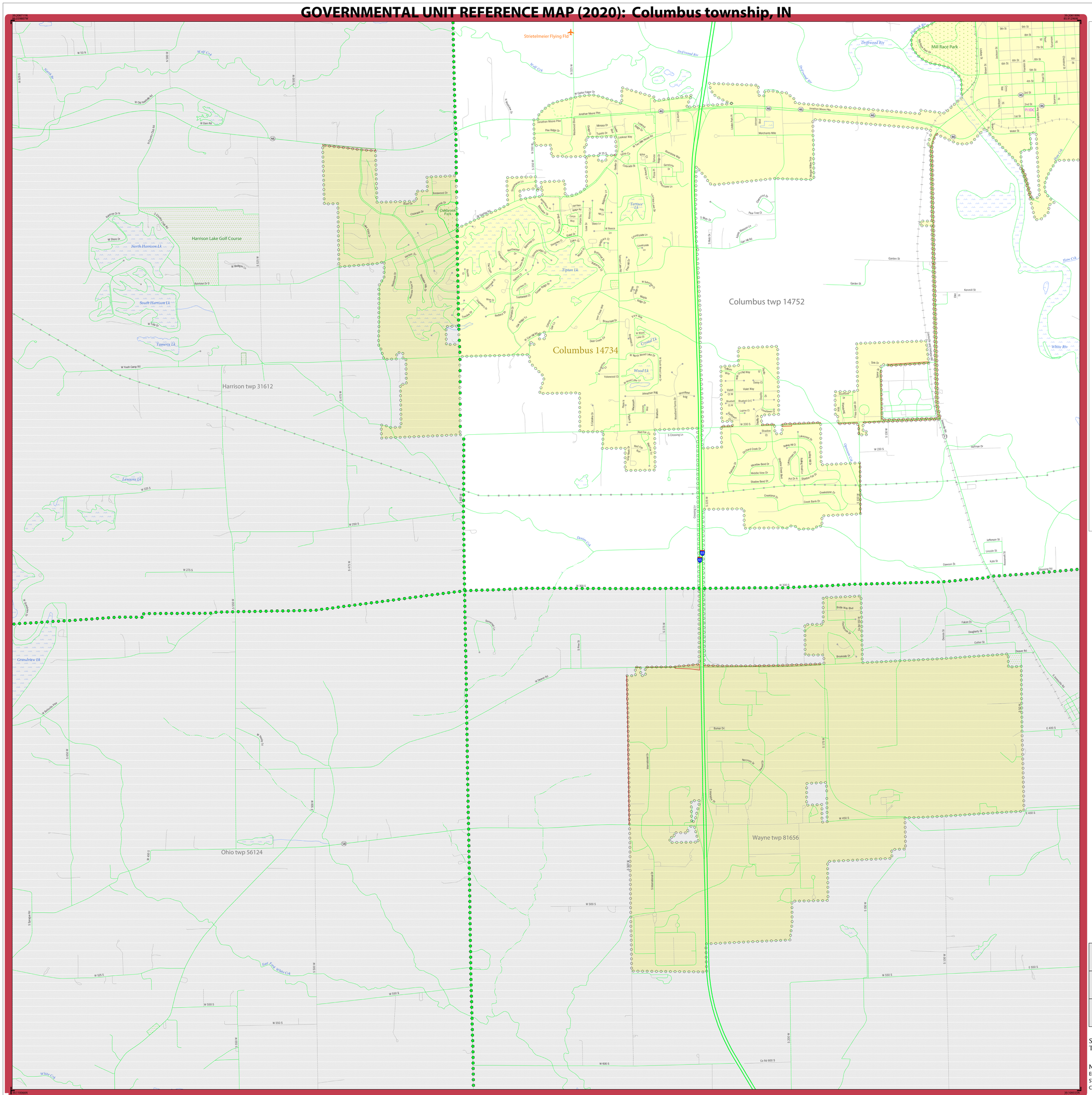

# GOVERNMENTAL UNIT REFERENCE MAP (2020): Columbus township, IN

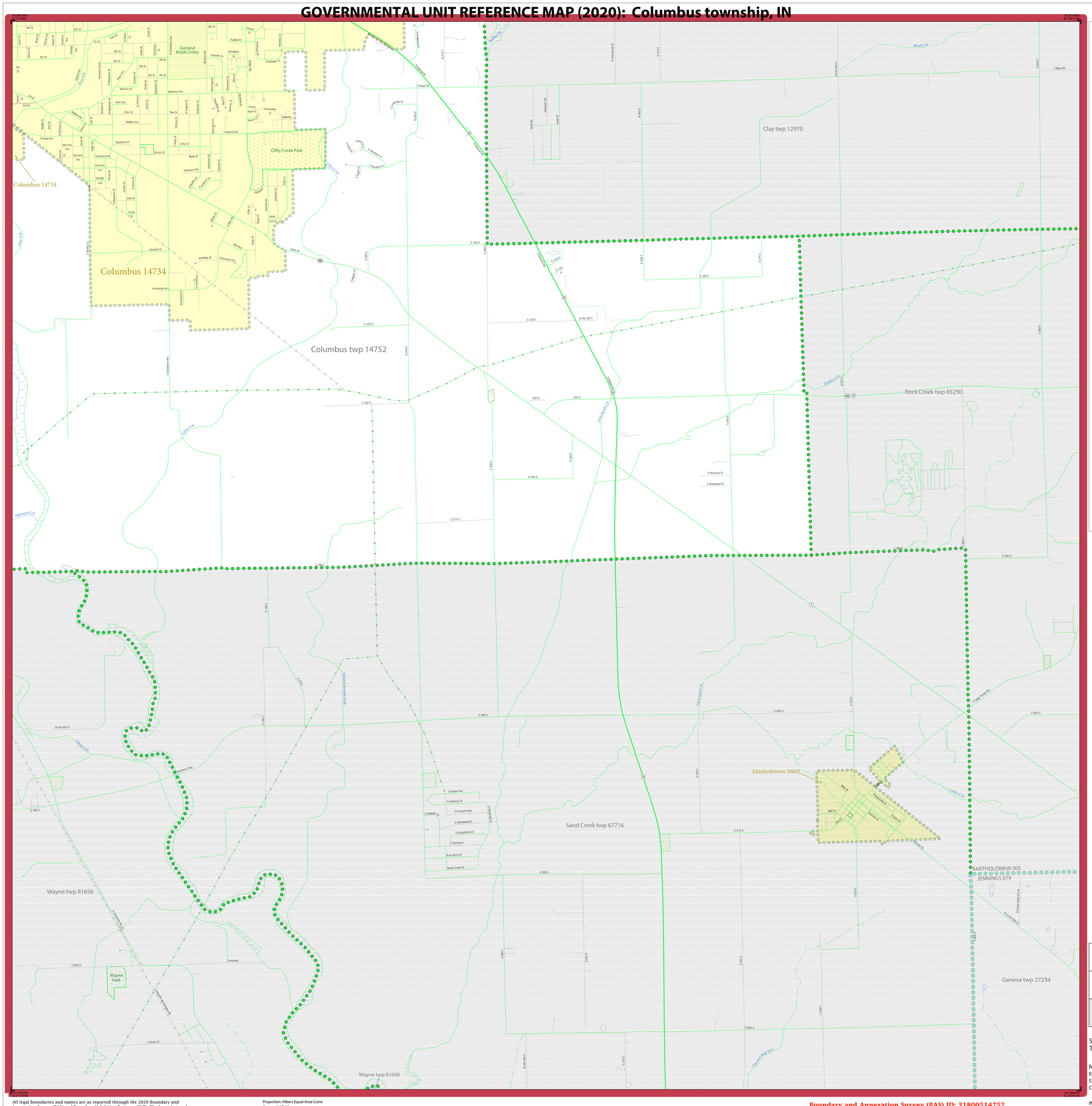
Columbus 14734
Columbus 14734
Columbus twp 14752
Clay twp 12970
Rock Creek twp 65250
Sand Creek twp 67716
Wayne twp 81656
Wayne twp 81656
Elizabethtown 20692
BARTHOLOMEW 005
JENNINGS 079
Geneva twp 27234
Clifty Creek Park
Garland Brook Cmtry
Wayne Park
E 100 S
E 200 S
E 300 S
E 400 S
E 500 S
E 600 S
E 150 S
E 250 S
E 350 S
E 450 S
E 550 S
E 125 S
E 275 S
E 475 S
S 300 E
S 400 E
S 500 E
S 600 E
S 700 E
S 800 E
S 900 E
S 525 E
S 625 E
S 725 E
S 825 E
S 925 E
S 275 E
S 375 E
S 475 E
S 575 E
S 675 E
S 775 E
S 875 E
S 975 E
S 175 E
S 275 E
S 375 E
S 475 E
S 575 E
S 675 E
S 775 E
S 875 E
S 975 E
S 125 E
S 225 E
S 325 E
S 425 E
S 525 E
S 625 E
S 725 E
S 825 E
S 925 E
E Base Rd
Co Rd 150 S
Co Rd 400 S
Co Rd 185 E
E Mulberry St
E Rockwood St
E Fourth St
E South St
Clifty Cr
Flat Cr
Opossum Cr
Brush Cr
Sand Cr
Fisher Ldg
Tumbling Cr
Piney Cr
Long Cr
Clifty Cr
Flat Creek Trm
Columbus Ave
Jonathan Ln
Pineville
Pineville Rd
Edward Arnold Park
Columbus Ave
Columbus Rd
Columbus Dr
Columbus St
Columbus Ln
Columbus Ct
Columbus Pl
Columbus Cir
Columbus Way
Columbus Blvd