GOVERNMENTAL UNIT REFERENCE MAP (2020): Center township, IN

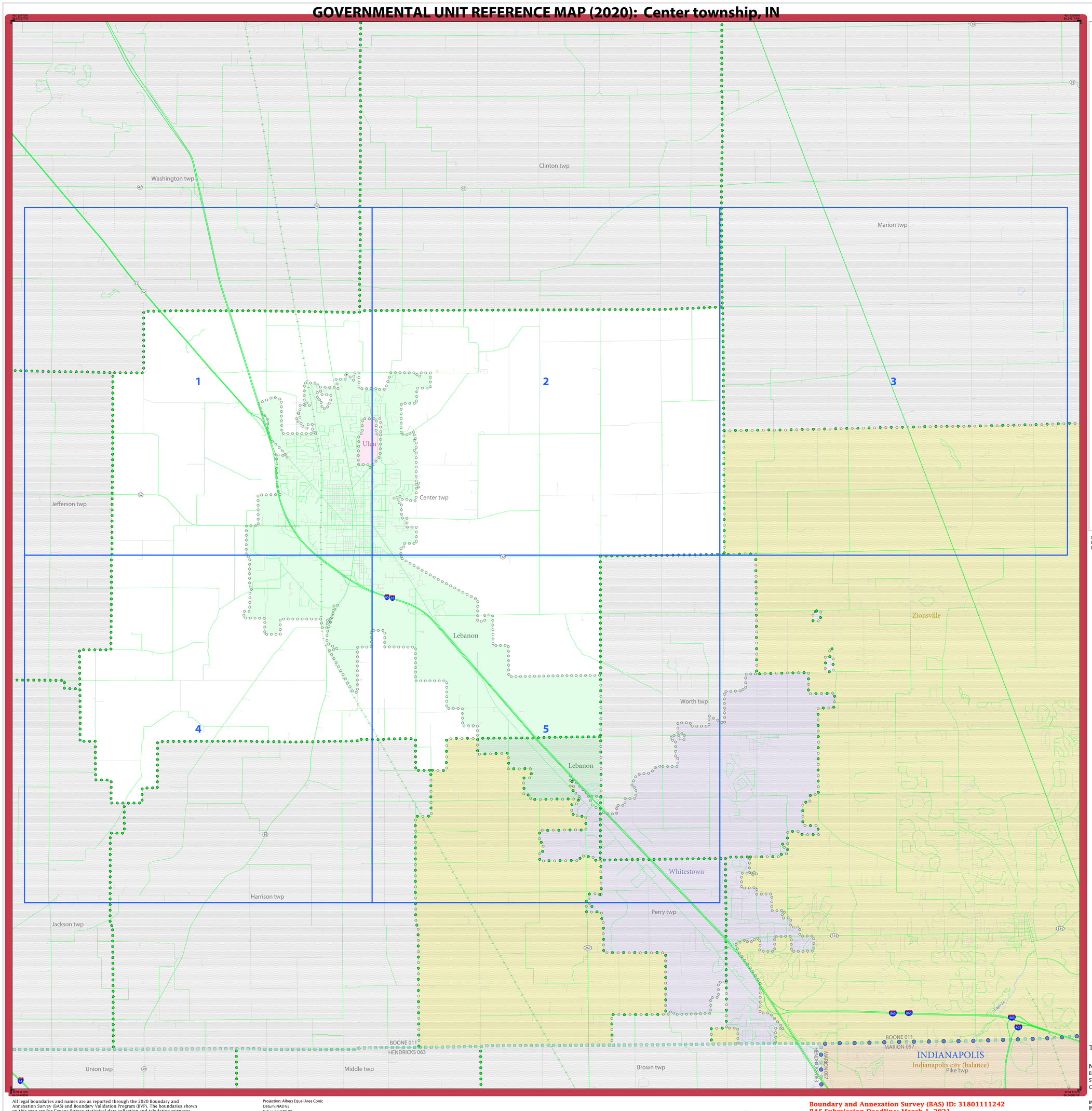

LEGEND

SYMBOL DESCRIPTION	SYMBOL	LABEL STYLE
Federal American Indian Reservation		L'ANSE RESERVATION (TA 1880)
Off-Reservation Trust Land		T1880
American Indian Tribal Subdivision		SHONTO (620)
Alaska Native Regional Corporation (ANRC)		NANA ANRC 52120
State (or statistically equivalent entity)		NEW YORK 36
County (or statistically equivalent entity)		ERIE 029
Minor Civil Division (MCD)[1]		Lee town 41460
Census County Division (CCD)[2]		Jemez CCD 91650
Consolidated City		MILFORD 47500
Incorporated Place[3]		Davis 18100
Census Designated Place (CDP)[2]		Cochiti 16560

DESCRIPTION	SYMBOL	DESCRIPTION	SYMBOL
Interstate	I	Water Body	Pleasant Lake
U.S. Highway	2	Swamp or Marsh	Okefenokee Swamp
State Highway	4	Glacier	Bering Glacier
Other Road	Marsh Ln	Airport, Airfield, or Helicopter Landing Pad	Dönärd Airfield
Cul-de-sac		College or University	Coll/Univ
Circle		Military	Fort Belvoir
Geographic Offset or Corridor		Prison or Juvenile Detention Center	P/JDC
4WD Trail, Stairway, Alley, Walkway, or Ferry		Cemetery	Powell Cmtry
Railroad	Southern RR	Golf Course	Pinehurst GlfCrs
Pipeline or Power Line		National Park or Forest	Yosemite NP
Ridge or Fence		Other Park	St Francis Park
Property Line or Nonvisible Boundary		Outside Subject Area	
Perennial Stream	Tumbling Cr	Inset Area	A1
Intermittent Stream	Piney Cr		
Mountain Peak or Hill	Mt. Baker		

Where state, county, and/or MCD/CCD boundaries coincide, the map shows the boundary symbol for only the highest-ranking of these boundaries. Where American Indian reservation and American Indian tribal subdivision boundaries coincide, the map shows only the American Indian reservation boundaries.

Entity names are followed by either their FIPS code or census code; parentheses indicate a census code.

1 'MCD*' indicates a false MCD. These are for Census Bureau use only.

2 The CCD and CDP boundaries represent statistical entities only and are not updated through the BAS.

3 Incorporated place name color corresponds to the incorporated place fill color.

Due to space limitations, some road names, along with other feature and geography names on the map, may not be shown.

The Census Bureau stores primary and alternate road names, but only primary road names are used to label the roads on these maps.

Note: This index map sheet provides the map sheet configuration in relation to the subject entity. Due to scale limitations, map content may be simplified. Refer to parent and/or inset map sheets for detailed map content.

Total Sheets: 6 (Index 1; Parent 5; Inset 0)

NAME: Center township (11242)
ENTITY TYPE: Minor Civil Division
ST: Indiana (18)
CO: Boone (011)

INDEX OR PARENT SHEET #: 000
INSET SHEET #: 000000

2020 MCD REF MAP (INDEX)

5370318011112420000000

All legal boundaries and names are as reported through the 2020 Boundary and Annexation Survey (BAS) and Boundary Validation Program (BVP). The boundaries shown on this map are for Census Bureau statistical data collection and tabulation purposes only; their depiction and designation for statistical purposes does not constitute a determination of jurisdictional authority or rights of ownership or entitlement.

Data Source: U.S. Census Bureau's MAF/TIGER database (TAB20), November 2020
Created by Geography Division: December 11, 2020

U.S. DEPARTMENT OF COMMERCE U.S. Census Bureau

Projection: Albers Equal Area Conic
Datum: NAD 83
Spheroid: GRS 80
1st Standard Parallel: 38 26 11
2nd Standard Parallel: 41 05 43
Central Meridian: -86 26 28
Latitude of Projection's Origin: 37 46 18
False Easting: 0
False Northing: 0

0 1 2 3 4 5 Kilometers
0 0.7 1.4 2.1 2.8 3.5 Miles
The plotted map scale is 1:38,382

N W E S

Boundary and Annexation Survey (BAS) ID: 31801111242
BAS Submission Deadline: March 1, 2021

PDF versions of the BAS maps are available at: www.census.gov/programs-surveys/bas/geographies.html

For more information, or to request additional maps, please email geo.bas@census.gov, call 1-800-972-5651, or visit www.census.gov/programs-surveys/bas.html.

United States Census Bureau

GOVERNMENTAL UNIT REFERENCE MAP (2020): Center township, IN

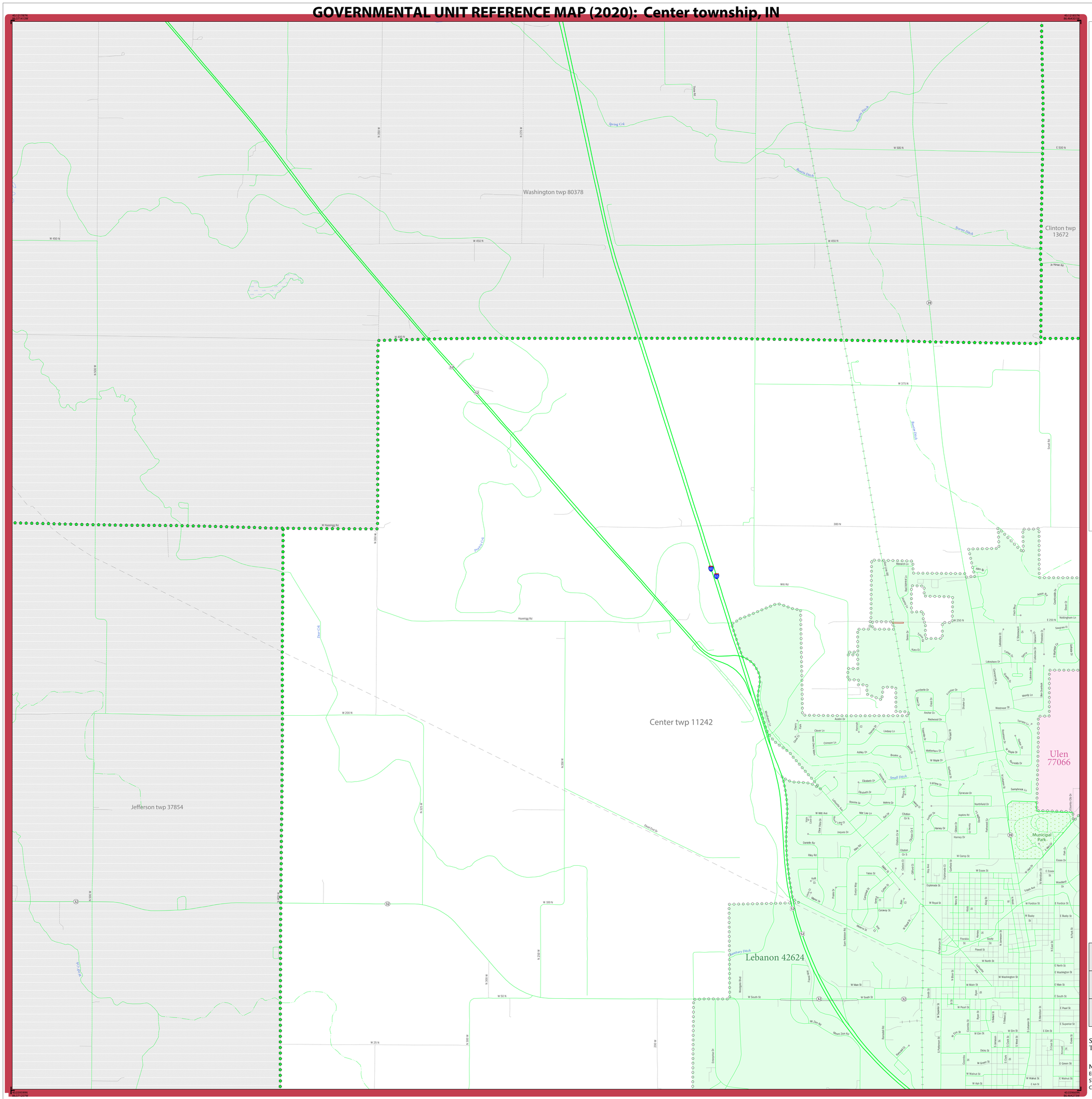
Washington twp 80378
Clinton twp 13672
Center twp 11242
Jefferson twp 37854
Lebanon 42624
Ulen 77066
Municipal Park
Spring Crk
Beaver Ditch
Small Ditch
Sanitary Ditch
Deer Crk
Pickle Crk
W 500 N
E 500 N
W 450 N
W 400 N
W 375 N
W 300 N
W 200 N
W 50 N
W 25 N
E 250 N
W 250 N
N 350 W
N 275 W
N 300 W
N 250 W
N 200 W
N 100 W
Witt Rd
Hasselrigg Rd
Omer East Dr
Smad Rd
Jo Hinar Rd
W Westport Rd
Monarch Ln
Akins Rd
Nottingham Ln
Lakeshore Dr
Westmoor Dr
Terrace Ln
Sunnybrook Ln
Syracuse Dr
Northfield Dr
W Maple Dr
W Camp St
W Essex St
W Royal St
W Fordice St
W Busby St
E Busby St
W North St
W Washington St
W Main St
W South St
W Pearl St
W Elm St
W Walnut St
W Ash St
E Ash St
E Walnut St
E Green St
Wright Blvd
Mt Zion Rd
Mount Zion Rd
Enterprise Dr
Sam Ralston Rd
Ryan St
Franklin St
Powell St
Kirkpatrick St
Lincoln St
Cummins St
Dicks St
Greeff St
Kiser St
Kenney St
Sigler St
Moor St
Henry St
Hoag St
Fordice St
Essex St
Woodland Dr
Tripp Ave
Esplanade St
Harvey Dr
Hopkins Rd
Parkwood Dr
Sycamore Dr
Cedar Dr
Maple Dr
Elm St
Pearl St
Superior St
Green St
Walnut St
Ash St
Lebanon St
S Lebanon St
S Meridian St
N Meridian St
S Pennsylvania St
N Pennsylvania St
S Pattison St
N Pattison St
S Elliott St
N Elliott St
S Ellis St
N Ellis St
S Cook St
N Cook St
S Clark St
N Clark St
S Ewing St
N Ewing St
S Lincoln St
N Lincoln St
S Fox St
N Fox St
S East St
N East St
S Jackson St
N Jackson St
S Monroe St
N Monroe St
S Franklin St
N Franklin St
S Peterson St
N Peterson St
S Elder St
N Elder St
S Ryan St
N Ryan St
S Superior St
N Superior St
S Main St
N Main St
S Washington St
N Washington St
S North St
N North St
S Pearl St
N Pearl St
S Elm St
N Elm St
S Walnut St
N Walnut St
S Ash St
N Ash St
S Essex St
N Essex St
S Fordice St
N Fordice St
S Busby St
N Busby St
S Royal St
N Royal St
S Camp St
N Camp St
S Maple St
N Maple St
S Sycamore St
N Sycamore St
S Hopkins St
N Hopkins St
S Harvey St
N Harvey St
S Cedar St
N Cedar St
S Parkwood St
N Parkwood St
S Northfield St
N Northfield St
S Syracuse St
N Syracuse St
S Sunnybrook Ln
N Sunnybrook Ln
S Terrace Ln
N Terrace Ln
S Westmoor Dr
N Westmoor Dr
S Lakeshore Dr
N Lakeshore Dr
S Nottingham Ln
N Nottingham Ln
S Sawgrass Ct
N Sawgrass Ct
S Dover Ct
N Dover Ct
S Cambridge Dr
N Cambridge Dr
S Country Club Dr
N Country Club Dr
S Fern Way
N Fern Way
S Lakeview Ct
N Lakeview Ct
S Lakeview Dr
N Lakeview Dr
S Lakeshore Ct
N Lakeshore Ct
S Lakeshore Dr
N Lakeshore Dr
S Matthew Ct
N Matthew Ct
S Matthew Dr
N Matthew Dr
S Ellsworth Ct
N Ellsworth Ct
S Ellsworth Dr
N Ellsworth Dr
S Pheasant Ct
N Pheasant Ct
S Pheasant Dr
N Pheasant Dr
S Sawgrass Ct
N Sawgrass Ct
S Wendy Ln
N Wendy Ln
S Van Dyke Dr
N Van Dyke Dr
S Cambridge Dr
N Cambridge Dr
S Country Club Dr
N Country Club Dr
S Maple Dr
N Maple Dr
S Brooks Dr
N Brooks Dr
S Lincoln St
N Lincoln St
S Franklin St
N Franklin St
S Ewing St
N Ewing St
S Cook St
N Cook St
S Clark St
N Clark St
S Elliott St
N Elliott St
S Ellis St
N Ellis

GOVERNMENTAL UNIT REFERENCE MAP (2020): Center township, IN

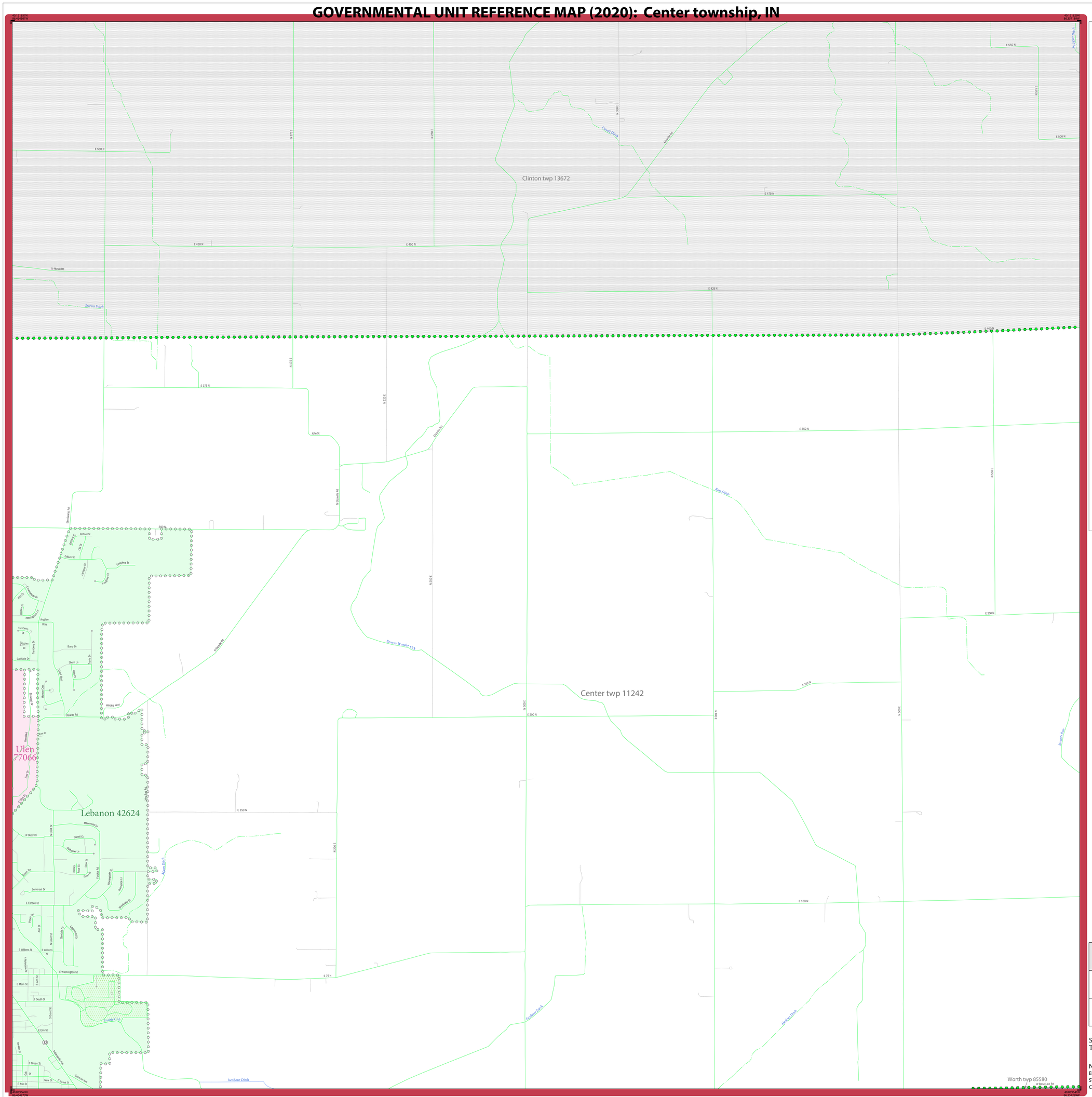
Clinton twp 13672
Center twp 11242
Lebanon 42624
Ulen 77066
Worth twp 85580
E 500 N
E 475 N
E 450 N
E 425 N
E 375 N
E 350 N
E 250 N
E 200 N
E 150 N
E 100 N
E 75 N
N 175 E
N 250 E
N 300 E
N 350 E
N 500 E
Elizabethtown Road
Powell Ditch
Storms Ditch
Brown Wonder Crk
Miami Ditch
Prairie Crk
Isenhour Ditch
Hunter Ditch
Mason Ditch
Pa Eight Ditch
W Base Line Rd
E Fordice St
E Williams St
E Washington St
E Main St
E South St
E Elm St
E Green St
E Ash St
Spencer Ave
Hendricks Ave
Somerset Dr
Sherri Ln
Barry Dr
Golfside Dr
Winding Wyn
John St
Trillium St
Lookline St
Deffeel St
Anglian Way
Millerwood Ct
Sorrell Ct
Clearview Ln
N Outer Dr
Ulen Blvd
Ulen Dr
Easy Ln
Eliza Ct
Ann St
Sherman St
Stevens St
Bessie St
Pecan Ct
Ash St
Sandie Dr
Sugarwood Dr
Nottingham Dr
Hawthorne Dr
Ash Ct
Hobbs Ct
Nathan Ct
Turnberry Ct
Tartan Dr
Douglas Ct
Ivy Ln
Ellen Blvd
Ellen Dr
Emerald Dr
Elizabeth Ct
Ellen Ct
Eliza Ln
Eliza Ct
Ann Ct
Ann St
Sandie Dr
Sugarwood Dr
Pecan Ct
Ash St
Nottingham Dr
Hawthorne Dr
Ash Ct
Hobbs Ct
Nathan Ct
Turnberry Ct
Douglas Ct
Tartan Dr
Turnberry Dr
Golfside Dr
Barry Dr
Sherri Ln
Texas Dr
Golf Blvd
Sally Ln
Winding Wyn
Elizabeth Rd
Ulen Blvd
Ulen Dr
Easy Ln
Eliza Ct
Ann St
Sherman St
Stevens St
Bessie St
Pecan Ct
Ash St
Sandie Dr
Sugarwood Dr

GOVERNMENTAL UNIT REFERENCE MAP (2020): Center township, IN

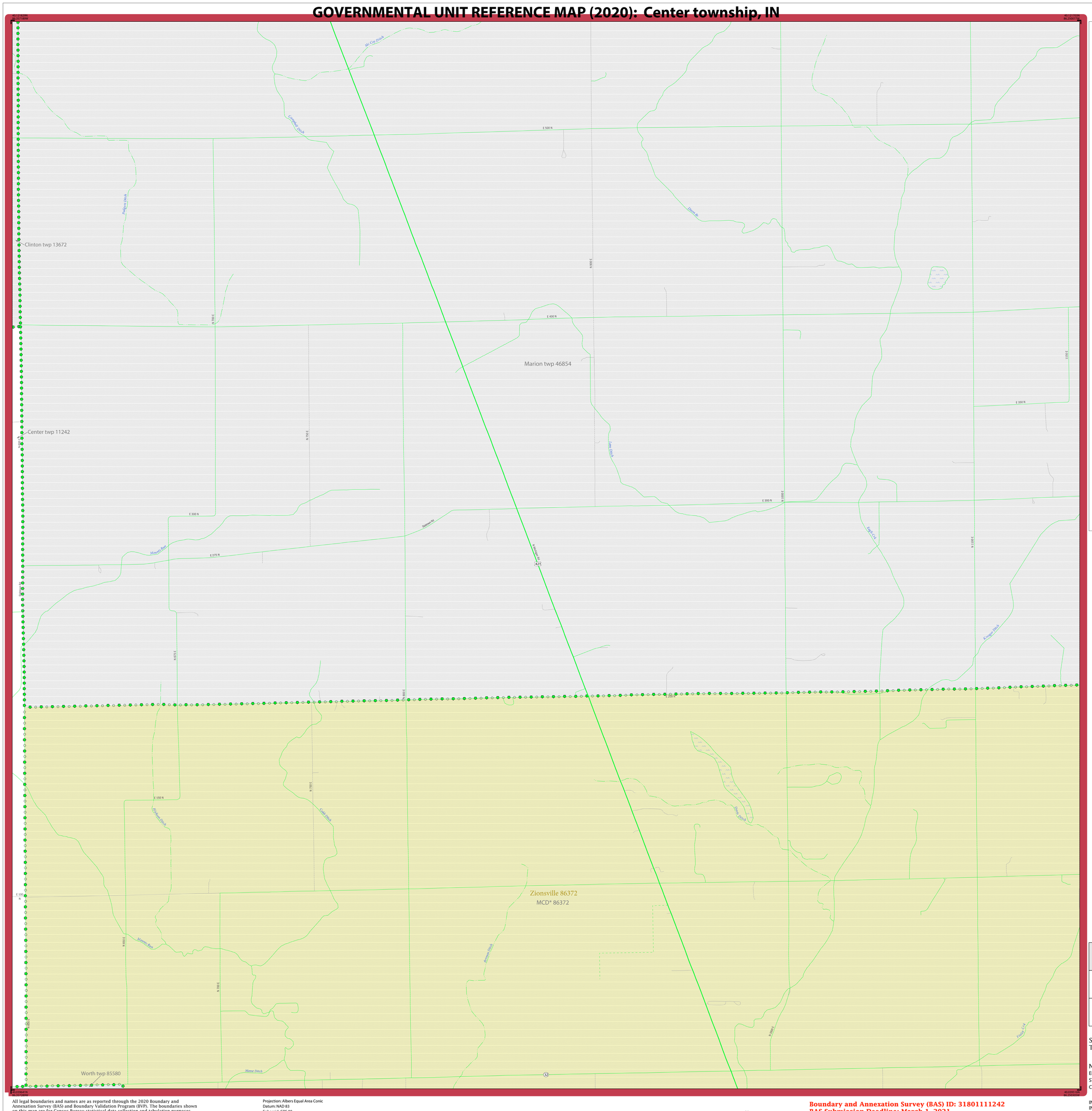

LEGEND

SYMBOL DESCRIPTION	SYMBOL	LABEL STYLE
Federal American Indian Reservation		L'ANSE RESERVATION (TA 1880)
Off-Reservation Trust Land		T1880
American Indian Tribal Subdivision		SHONTO (620)
Alaska Native Regional Corporation (ANRC)		*NANA ANRC 52120*
State (or statistically equivalent entity)		NEW YORK 36
County (or statistically equivalent entity)		ERIE 029
Minor Civil Division (MCD)[1]		Lee town 41460
Census County Division (CCD)[2]		*Jemez CCD 91650*
Consolidated City		MILFORD 47500
Incorporated Place[3]		Davis 18100
Census Designated Place (CDP)[2]		*Cochiti 16560*

DESCRIPTION	SYMBOL	DESCRIPTION	SYMBOL
Interstate	5	Water Body	*Pleasant Lake*
U.S. Highway	2	Swamp or Marsh	*Okefenokee Swamp*
State Highway	4	Glacier	*Bering Glacier*
Other Road	Marsh Ln	Airport, Airfield, or Helicopter Landing Pad	Donald Airport
Cul-de-sac		College or University	Coll/Univ
Circle		Military	Fort Belvoir
Geographic Offset or Corridor		Prison or Juvenile Detention Center	P/JDC
4WD Trail, Stairway, Alley, Walkway, or Ferry		Cemetery	Powell Cmtry
Railroad	Southern RR	Golf Course	Pinehurst GlfCrs
Pipeline or Power Line		National Park or Forest	Yosemite NP
Ridge or Fence		Other Park	St Francis Park
Property Line or Nonvisible Boundary		Outside Subject Area	
Perennial Stream	*Tumbling Cr*	Inset Area	A1
Intermittent Stream	*Piney Cr*		
Mountain Peak or Hill	*Mt. Baker*		

Where state, county, and/or MCD/CCD boundaries coincide, the map shows the boundary symbol for only the highest-ranking of these boundaries. Where American Indian reservation and American Indian tribal subdivision boundaries coincide, the map shows only the American Indian reservation boundaries.

Entity names are followed by either their FIPS code or census code; parentheses indicate a census code.

1 'MCD*' indicates a false MCD. These are for Census Bureau use only.

2 The CCD and CDP boundaries represent statistical entities only and are not updated through the BAS.

3 Incorporated place name color corresponds to the incorporated place fill color.

Due to space limitations, some road names, along with other feature and geography names on the map, may not be shown.

The Census Bureau stores primary and alternate road names, but only primary road names are used to label the roads on these maps.

Key to Adjacent Sheets

2	3	
5		

Sheet Location within Entity

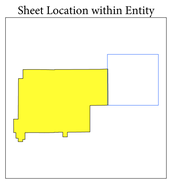

Sheet 3 of 5 PARENT sheets
Total Sheets: 6 (Index 1; Parent 5; Inset 0)

NAME: Center township (11242)
ENTITY TYPE: Minor Civil Division
ST: Indiana (18)
CO: Boone (011)

INDEX OR PARENT SHEET #: 003
INSET SHEET #: 000000

2020 MCD REF MAP (PARENT)

5370318011112420030000 00

All legal boundaries and names are as reported through the 2020 Boundary and Annexation Survey (BAS) and Boundary Validation Program (BVP). The boundaries shown on this map are for Census Bureau statistical data collection and tabulation purposes only; their depiction and designation for statistical purposes does not constitute a determination of jurisdictional authority or rights of ownership or entitlement.

Data Source: U.S. Census Bureau's MAF/TIGER database (TAB20), November 2020
Created by Geography Division: December 11, 2020

U.S. DEPARTMENT OF COMMERCE U.S. Census Bureau

Projection: Albers Equal Area Conic
Datum: NAD 83
Spheroid: GRS 80
1st Standard Parallel: 38 26 11
2nd Standard Parallel: 41 05 43
Central Meridian: -86 26 28
Latitude of Projection's Origin: 37 46 18
False Easting: 0
False Northing: 0

0 0.3 0.6 0.9 1.2 1.5 Kilometers
0 0.2 0.4 0.6 0.8 1 Miles
The plotted map scale is 1:12,500

N W E S

Boundary and Annexation Survey (BAS) ID: 31801111242
BAS Submission Deadline: March 1, 2021

PDF versions of the BAS maps are available at:
www.census.gov/programs-surveys/bas/geographies.html

For more information, or to request additional maps, please email geo.bas@census.gov, call 1-800-972-5651, or visit www.census.gov/programs-surveys/bas.html.

United States Census Bureau

GOVERNMENTAL UNIT REFERENCE MAP (2020): Center township, IN

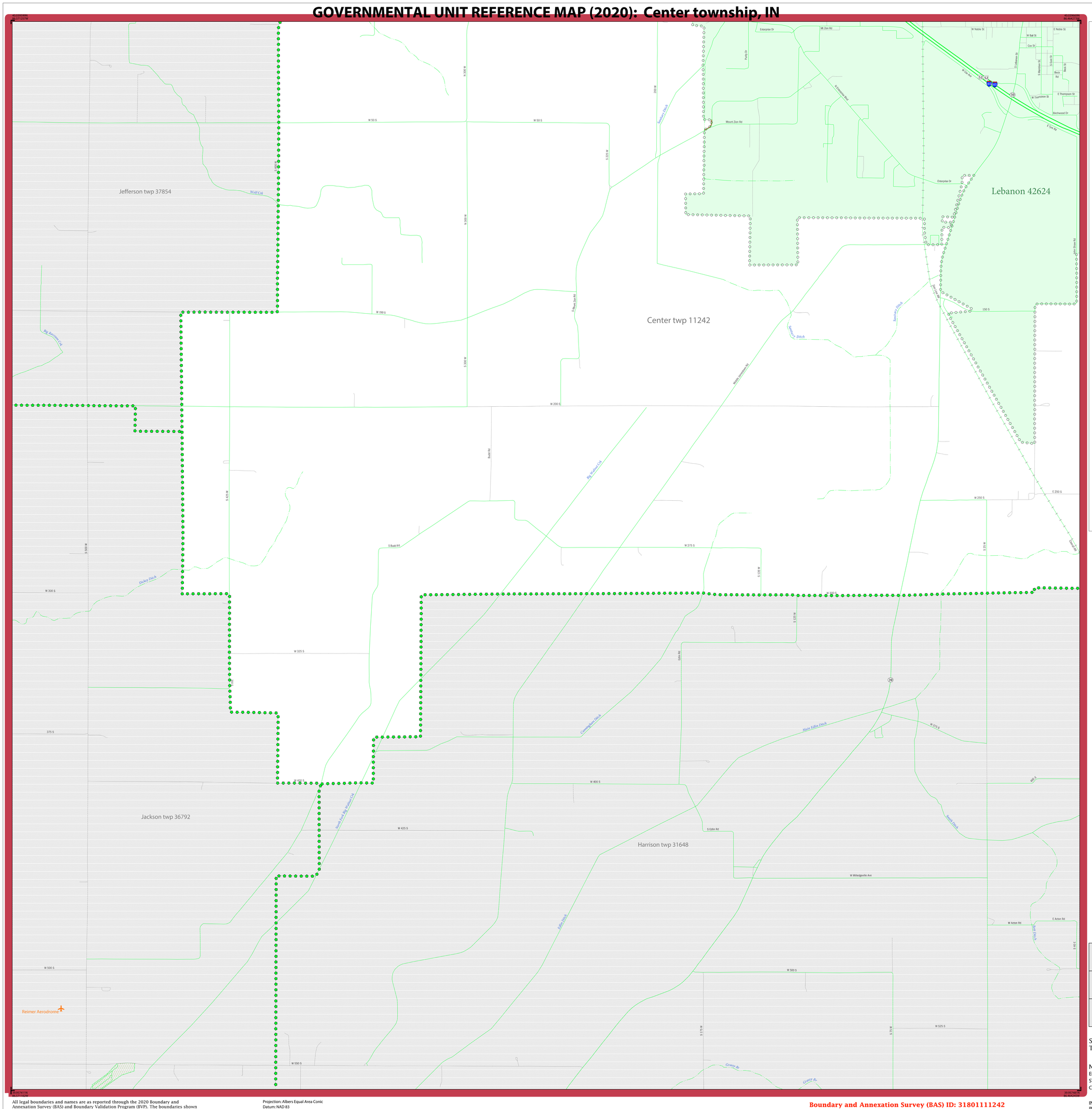

LEGEND

SYMBOL DESCRIPTION	SYMBOL	LABEL STYLE
Federal American Indian Reservation		L'ANSE RESERVATION (TA 1880)
Off-Reservation Trust Land		T1880
American Indian Tribal Subdivision		SHONTO (620)
Alaska Native Regional Corporation (ANRC)		*NANA ANRC 52120*
State (or statistically equivalent entity)		NEW YORK 36
County (or statistically equivalent entity)		ERIE 029
Minor Civil Division (MCD)[1]		Lee town 41460
Census County Division (CCD)[2]		*Jemez CCD 91650*
Consolidated City		MILFORD 47500
Incorporated Place[3]		Davis 18100
Census Designated Place (CDP)[2]		*Cochiti 16560*

DESCRIPTION	SYMBOL	DESCRIPTION	SYMBOL
Interstate	5	Water Body	*Pleasant Lake*
U.S. Highway	2	Swamp or Marsh	*Okefenokee Swamp*
State Highway	4	Glacier	*Bering Glacier*
Other Road	Marsh Ln	Airport, Airfield, or Helicopter Landing Pad	Dönärd Airfield
Cul-de-sac		College or University	Coll/Univ
Circle		Military	Fort Belvoir
Geographic Offset or Corridor		Prison or Juvenile Detention Center	P/JDC
4WD Trail, Stairway, Alley, Walkway, or Ferry		Cemetery	Powell Cmtry
Railroad	Southern RR	Golf Course	Pinehurst GlfCrs
Pipeline or Power Line		National Park or Forest	Yosemite NP
Ridge or Fence		Other Park	St Francis Park
Property Line or Nonvisible Boundary		Outside Subject Area	
Perennial Stream	*Tumbling Cr*	Inset Area	A1
Intermittent Stream	*Piney Cr*		
Mountain Peak or Hill	*Mt. Baker*		

Where state, county, and/or MCD/CCD boundaries coincide, the map shows the boundary symbol for only the highest-ranking of these boundaries. Where American Indian reservation and American Indian tribal subdivision boundaries coincide, the map shows only the American Indian reservation boundaries.

Entity names are followed by either their FIPS code or census code; parentheses indicate a census code.

1 'MCD*' indicates a false MCD. These are for Census Bureau use only.

2 The CCD and CDP boundaries represent statistical entities only and are not updated through the BAS.

3 Incorporated place name color corresponds to the incorporated place fill color.

Due to space limitations, some road names, along with other feature and geography names on the map, may not be shown.

The Census Bureau stores primary and alternate road names, but only primary road names are used to label the roads on these maps.

Key to Adjacent Sheets

	1	2
	4	5

Sheet Location within Entity

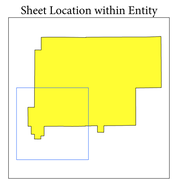

Sheet 4 of 5 PARENT sheets
Total Sheets: 6 (Index 1; Parent 5; Inset 0)

NAME: Center township (11242)
ENTITY TYPE: Minor Civil Division
ST: Indiana (18)
CO: Boone (011)

INDEX OR PARENT SHEET #: 004
INSET SHEET #: 000000

2020 MCD REF MAP (PARENT)

5370318011112420040000000

All legal boundaries and names are as reported through the 2020 Boundary and Annexation Survey (BAS) and Boundary Validation Program (BVP). The boundaries shown on this map are for Census Bureau statistical data collection and tabulation purposes only; their depiction and designation for statistical purposes does not constitute a determination of jurisdictional authority or rights of ownership or entitlement.

Data Source: U.S. Census Bureau's MAF/TIGER database (TAB20), November 2020
Created by Geography Division: December 11, 2020

U.S. DEPARTMENT OF COMMERCE U.S. Census Bureau

Projection: Albers Equal Area Conic
Datum: NAD 83
Spheroid: GRS 80
1st Standard Parallel: 38 26 11
2nd Standard Parallel: 41 05 43
Central Meridian: -86 26 28
Latitude of Projection's Origin: 37 46 18
False Easting: 0
False Northing: 0

0 0.3 0.6 0.9 1.2 1.5 Kilometers
0 0.2 0.4 0.6 0.8 1 Miles
The plotted map scale is 1:12,500

N W E S

Boundary and Annexation Survey (BAS) ID: 31801111242
BAS Submission Deadline: March 1, 2021

PDF versions of the BAS maps are available at:
www.census.gov/programs-surveys/bas/geographies.html

For more information, or to request additional maps, please email geo.bas@census.gov, call 1-800-972-5651, or visit www.census.gov/programs-surveys/bas.html.

United States Census Bureau
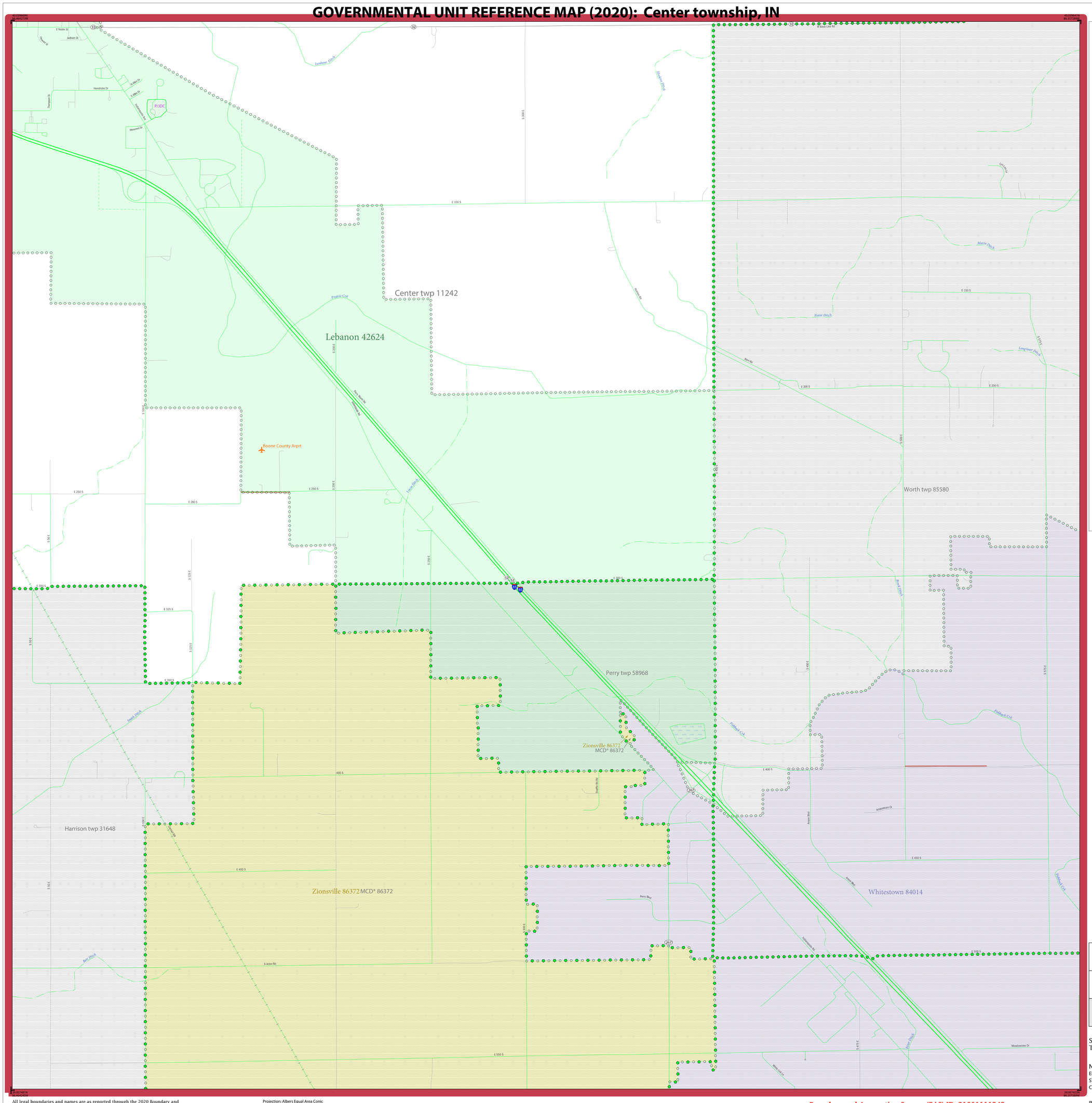
GOVERNMENTAL UNIT REFERENCE MAP (2020): Center township, IN