GOVERNMENTAL UNIT REFERENCE MAP (2020): Union township, IN

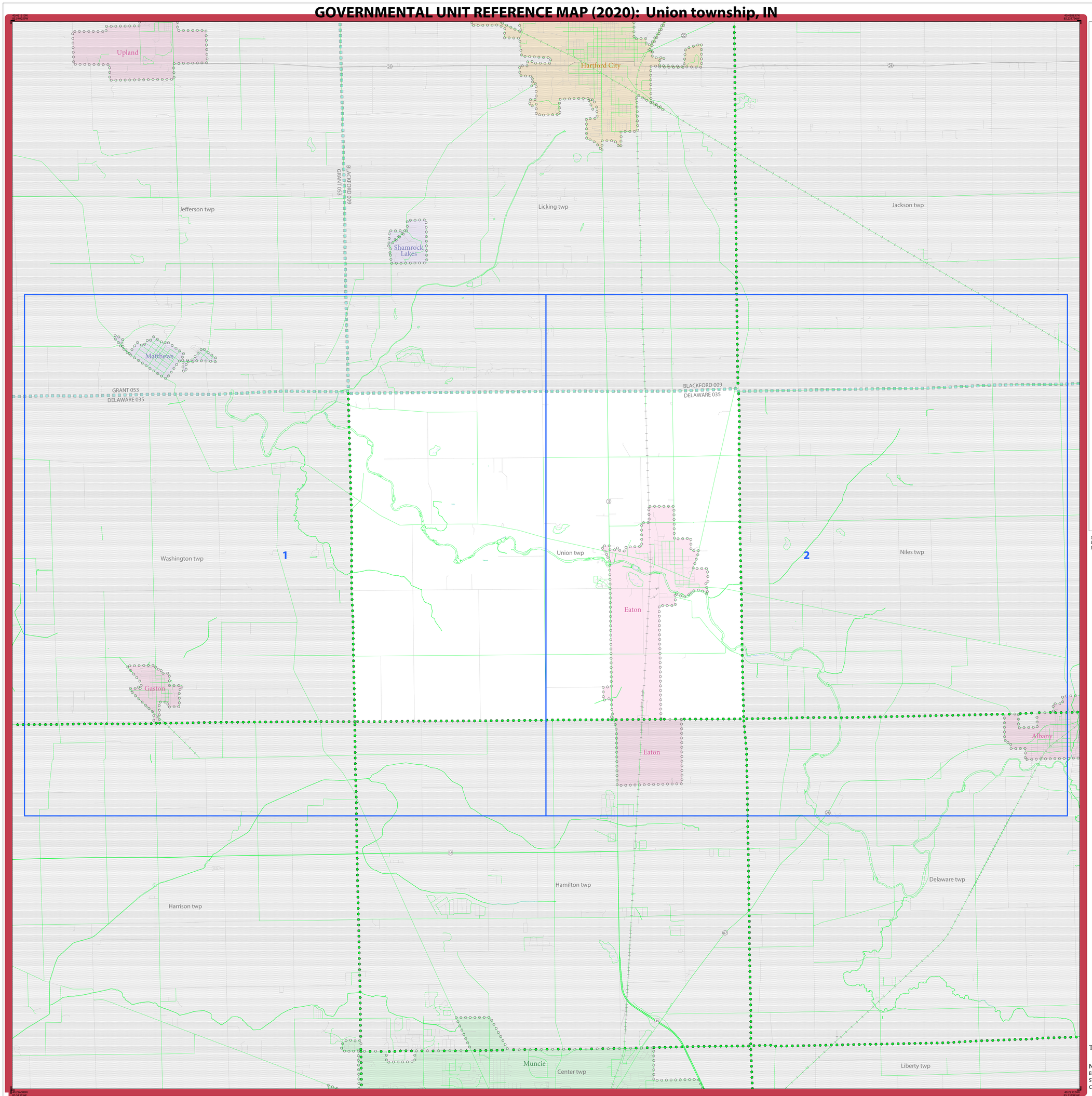

LEGEND

SYMBOL DESCRIPTION	SYMBOL	LABEL STYLE
Federal American Indian Reservation		L'ANSE RESERVATION (TA 1880)
Off-Reservation Trust Land		T1880
American Indian Tribal Subdivision		SHONTO (620)
Alaska Native Regional Corporation (ANRC)		*NANA ANRC 52120*
State (or statistically equivalent entity)		NEW YORK 36
County (or statistically equivalent entity)		ERIE 029
Minor Civil Division (MCD)[1]		Lee town 41460
Census County Division (CCD)[2]		*Jemez CCD 91650*
Consolidated City		MILFORD 47500
Incorporated Place[3]		Davis 18100
Census Designated Place (CDP)[2]		*Cochiti 16560*

DESCRIPTION	SYMBOL	DESCRIPTION	SYMBOL
Interstate	5	Water Body	*Pleasant Lake*
U.S. Highway	2	Swamp or Marsh	*Okefenokee Swamp*
State Highway	4	Glacier	*Bering Glacier*
Other Road	Marsh Ln	Airport, Airfield, or Helicopter Landing Pad	Dinard Airfoil
Cul-de-sac		College or University	Coll/Univ
Circle		Military	Fort Belvoir
Geographic Offset or Corridor		Prison or Juvenile Detention Center	P/JDC
4WD Trail, Stairway, Alley, Walkway, or Ferry		Cemetery	Powell Cmtry
Railroad	Southern RR	Golf Course	Pinehurst GlfCrs
Pipeline or Power Line		National Park or Forest	Yosemite NP
Ridge or Fence		Other Park	St Francis Park
Property Line or Nonvisible Boundary		Outside Subject Area	
Perennial Stream	*Tumbling Cr*	Inset Area	A1
Intermittent Stream	*Piney Cr*		
Mountain Peak or Hill	*Mt. Baker*		

Where state, county, and/or MCD/CCD boundaries coincide, the map shows the boundary symbol for only the highest-ranking of these boundaries. Where American Indian reservation and American Indian tribal subdivision boundaries coincide, the map shows only the American Indian reservation boundaries.

Entity names are followed by either their FIPS code or census code; parentheses indicate a census code.

1 'MCD" indicates a false MCD. These are for Census Bureau use only.

2 The CCD and CDP boundaries represent statistical entities only and are not updated through the BAS.

3 Incorporated place name color corresponds to the incorporated place fill color.

Due to space limitations, some road names, along with other feature and geography names on the map, may not be shown.

The Census Bureau stores primary and alternate road names, but only primary road names are used to label the roads on these maps.

Note: This index map sheet provides the map sheet configuration in relation to the subject entity. Due to scale limitations, map content may be simplified. Refer to parent and/or inset map sheets for detailed map content.

Total Sheets: 3 (Index 1; Parent 2; Inset 0)

NAME: Union township (77246)
ENTITY TYPE: Minor Civil Division
ST: Indiana (18)
CO: Delaware (035)

INDEX OR PARENT SHEET #: 000
INSET SHEET #: 000000

2020 MCD REF MAP (INDEX)

5370318035772460000000000

All legal boundaries and names are as reported through the 2020 Boundary and Annexation Survey (BAS) and Boundary Validation Program (BVP). The boundaries shown on this map are for Census Bureau statistical data collection and tabulation purposes only; their depiction and designation for statistical purposes does not constitute a determination of jurisdictional authority or rights of ownership or entitlement.

Data Source: U.S. Census Bureau's MAF/TIGER database (TAB20), November 2020
Created by Geography Division: December 11, 2020

U.S. DEPARTMENT OF COMMERCE U.S. Census Bureau

Projection: Albers Equal Area Conic
Datum: NAD 83
Spheroid: GRS 80
1st Standard Parallel: 38 26 11
2nd Standard Parallel: 41 05 43
Central Meridian: -86 26 28
Latitude of Projection's Origin: 37 46 18
False Easting: 0
False Northing: 0

0 1 2 3 4 5 Kilometers
0 0.7 1.4 2.1 2.8 3.5 Miles
The plotted map scale is 1:35,823

N W E S

Boundary and Annexation Survey (BAS) ID: 31803577246
BAS Submission Deadline: March 1, 2021

PDF versions of the BAS maps are available at:
www.census.gov/programs-surveys/bas/geographies.html

For more information, or to request additional maps, please email geo.bas@census.gov, call 1-800-972-5651, or visit www.census.gov/programs-surveys/bas.html.

United States Census Bureau

GOVERNMENTAL UNIT REFERENCE MAP (2020): Union township, IN

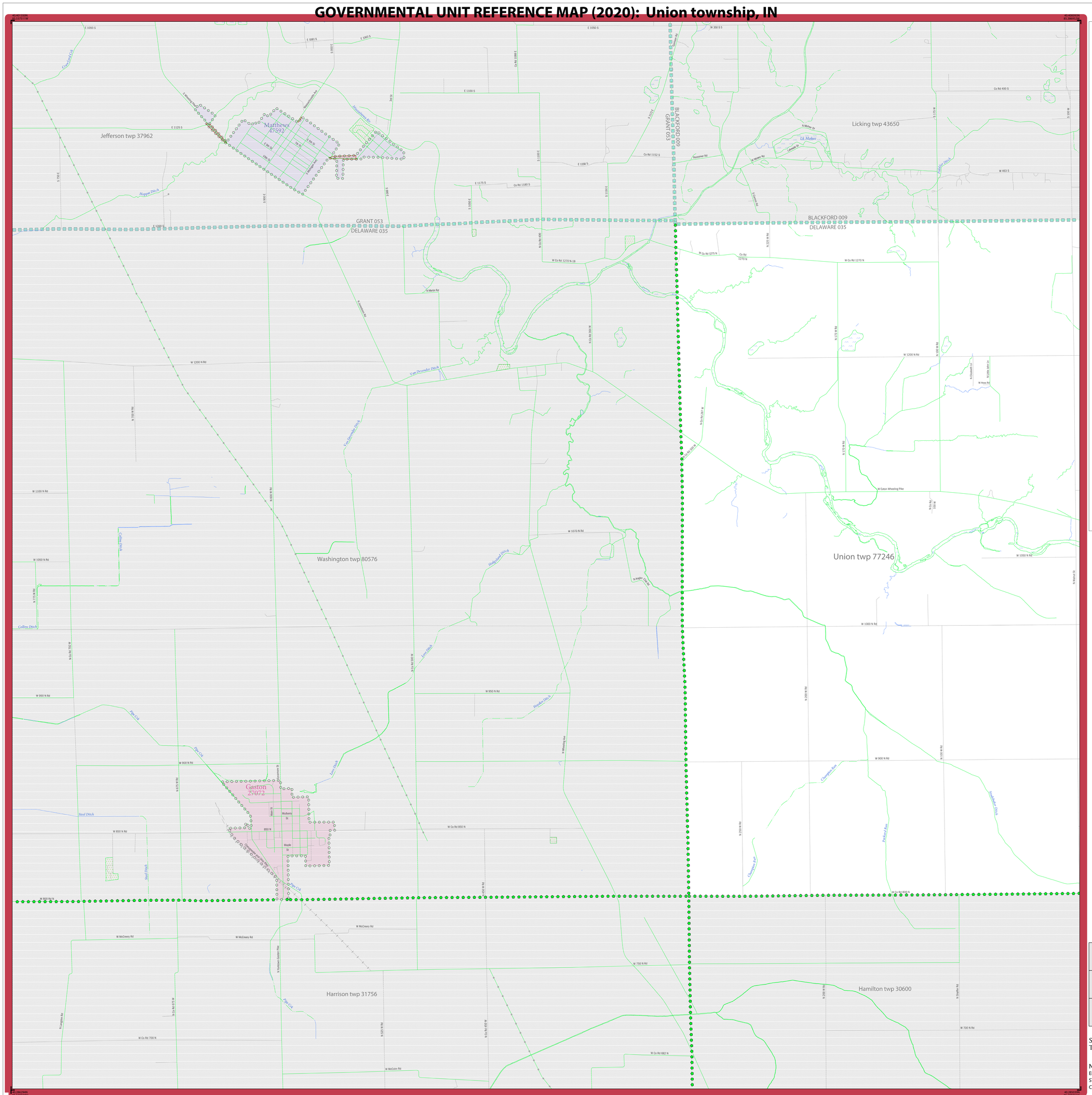
Jefferson twp 37962
Licking twp 43650
Washington twp 80576
Union twp 77246
Harrison twp 31756
Hamilton twp 30600
Matthews 47592
Gaston 27072
GRANT 053
DELAWARE 035
BLACKFORD 009
GRANT 053
BLACKFORD 009
DELAWARE 035
Lk Mohee
Hogan Ditch
Van Deventer Ditch
Hedgepeth Ditch
Collins Ditch
Pipe Crk
Steel Ditch
Lacy Ditch
Hayden Ditch
Champion Ditch
Stockdale Ditch
Parker Ditch
Champion Buff
Mulberry St
Maple St
Main St
Cornstalk Dr
W Co Rd 850 N
W McCreery Rd
W 1200 N Rd
W 1100 N Rd
W 1050 N Rd
W 1000 N Rd
W 900 N Rd
W 950 N Rd
W 850 N Rd
W Co Rd 700 N
W Co Rd 682 N
W 750 N Rd
W Eaton Wheeling Pike
W Co Rd 1270 N
W Co Rd 1275 N
W Co Rd 1180 S
W Co Rd 1152 S
W Co Rd 400 S
W 463 S
W 350 S
E 1050 S
E 1100 S
E 1125 S
E 1158 S
E 1175 S
E 1061 S
E 1080 S
N Martin Rd
N Co Rd 400 W
N Co Rd 500 W
N Co Rd 600 W
N Co Rd 700 W
N Co Rd 800 W
N 125 W Rd
N 150 W Rd
N 175 W Rd
N 200 W Rd
N 250 W Rd
N 300 W Rd
N 325 W Rd
N 425 W Rd
N 525 W Rd
N Langdon Rd
N Walnut St
N Whiting Ave
N Nelson Gaston Pike
N Elizabeth Ln
N Hoss Rd
N Co Rd 300 W
N Co Rd 500 W
N Co Rd 600 W
N Co Rd 700 W
N Co Rd 800 W
N Co Rd 900 W
N Co Rd 1000 W
N Co Rd 1100 W
N Co Rd 1200 W
N Co Rd

GOVERNMENTAL UNIT REFERENCE MAP (2020): Union township, IN

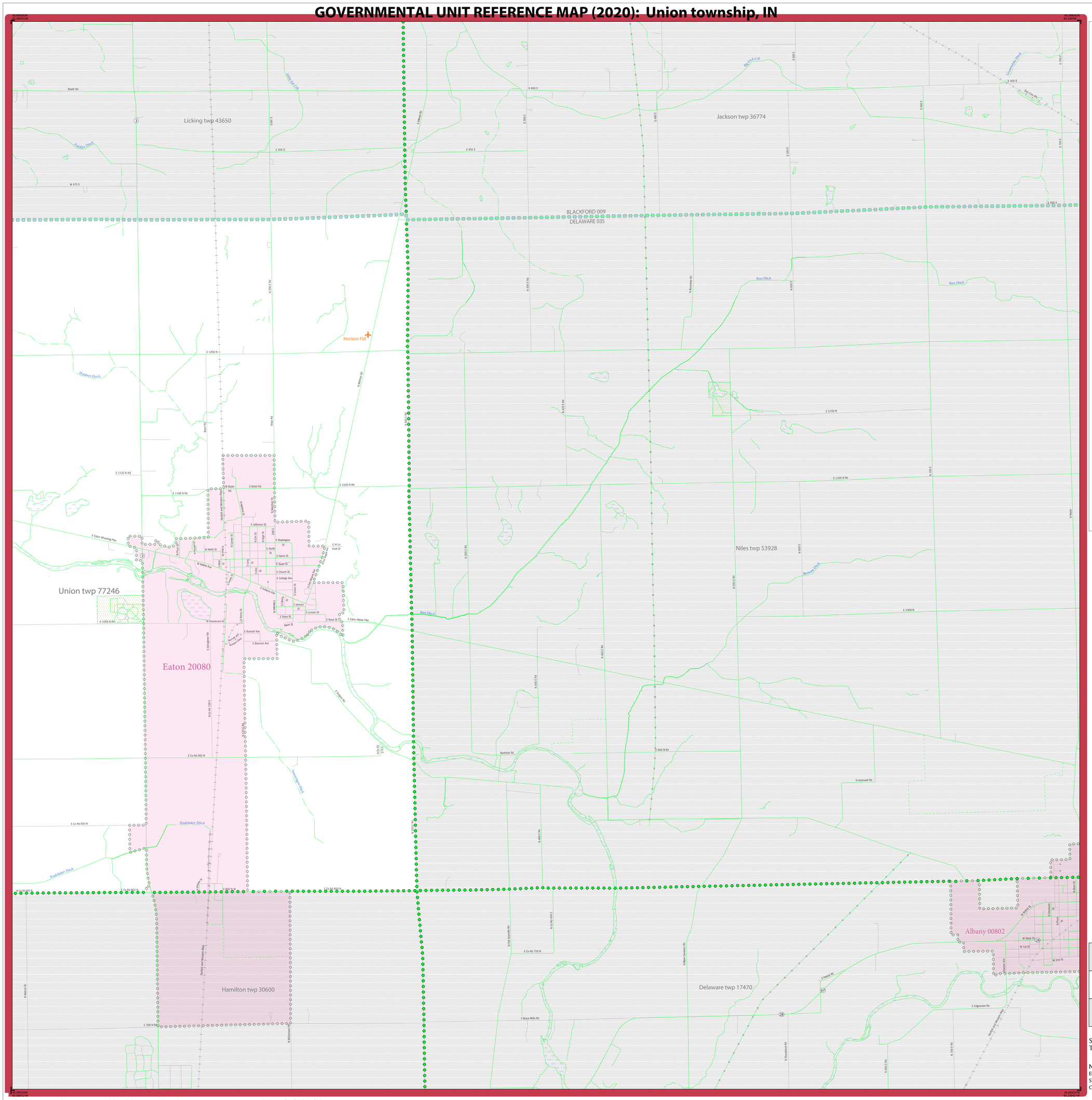
Licking twp 43650
Jackson twp 36774
BLACKFORD 009
DELAWARE 035
Horizon Fld
Union twp 77246
Eaton 20080
Niles twp 53928
Hamilton twp 30600
Delaware twp 17470
Albany 00802
Big Lick Crk
Rees Ditch
Beaver Ditch
Studebaker Ditch
Stringer Ditch
Beath Rd
E 400 S
E 450 S
W 475 S
E 1200 N
E 1150 N
E 1100 N Rd
E 1000 N
E 800 N Rd
E Co Rd 900 N
E Co Rd 850 N
E Co Rd 750 N
E 700 N Rd
E Eaton Albany Pike
E Eaton Wheeling Pike
E Babb Rd
E Jefferson St
E Washington St
E North St
E Harris St
E South St
E College Ave
E Church St
E Jackson St
E Lincoln St
E Race St
E Randall Ave
E Bowman Ave
W Stowboard Rd
E Edgewater Rd
E Black Mills Rd
E Fields Rd
N Hollowell Rd
Northfork Rd
N Walnut St
N Water
N State St
W State St
W 1st St
W 2nd St
N Elm St
N High St
N Main St
N Pearl St
N Shoemaker St
N Stringer St
N Walnut St
N Wilkinson St
N Williams St
N 200 E Rd
N 300 E Rd
N 400 E Rd
N 500 E Rd
N 600 E Rd
N 700 E Rd
N 800 E Rd
N 900 E Rd
N 425 E Rd
N Bowman Rd
N Co Rd 500 E
N Co Rd 600 E
N Co Rd 700 E
N Black Cemetery Rd
N Shoopboard Rd
N Co Rd 300 E
N Co Rd 400 E
N Co Rd 500 E
N Co Rd 600 E
N Co Rd 700 E
N Co Rd 800 E
N Co Rd 900 E
N Co Rd 1000 E
N Co Rd