GOVERNMENTAL UNIT REFERENCE MAP (2020): Brown township, IN

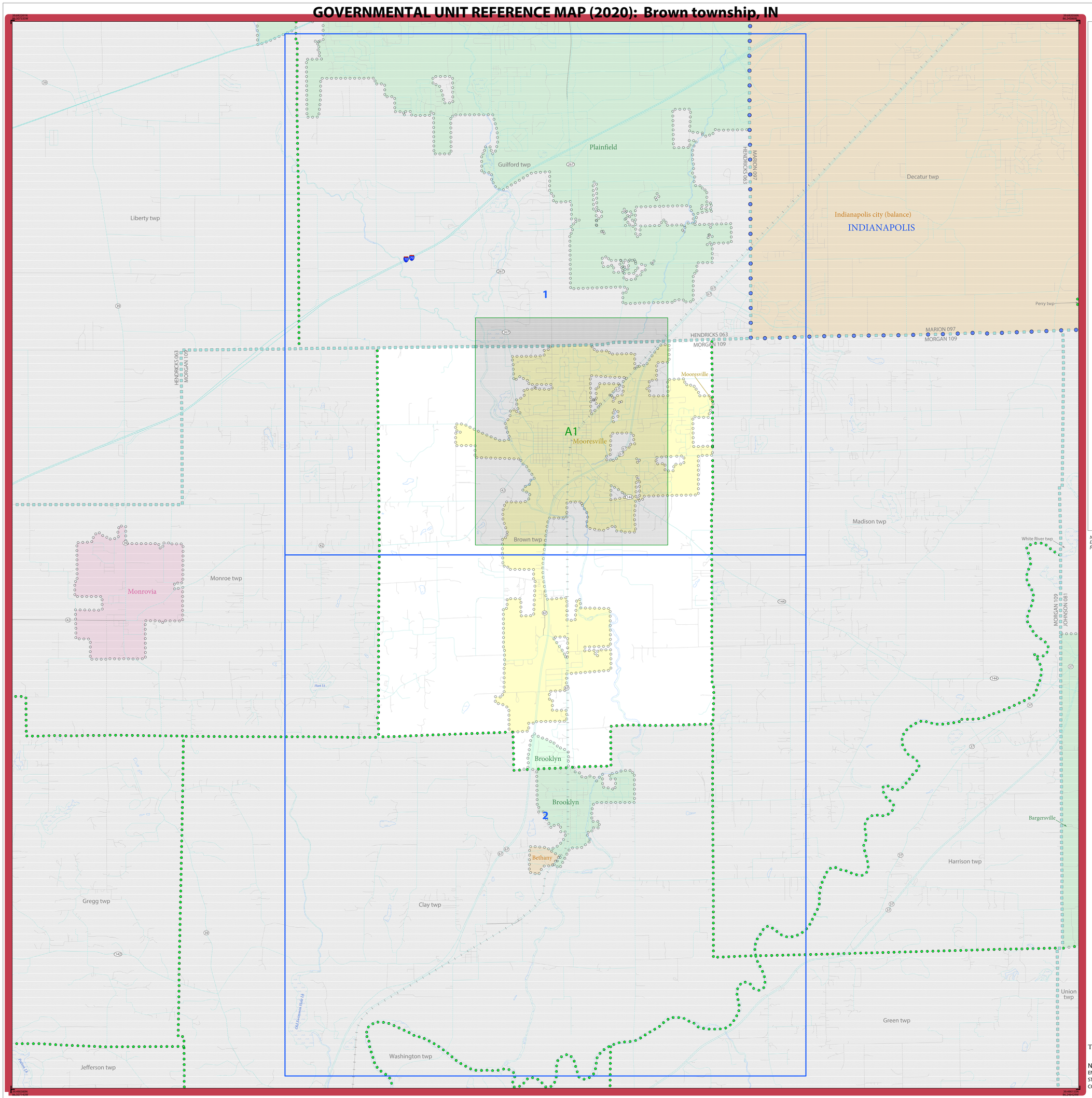

LEGEND

SYMBOL DESCRIPTION	SYMBOL	LABEL STYLE
Federal American Indian Reservation		L'ANSE RESERVATION (TA 1880)
Off-Reservation Trust Land		T1880
American Indian Tribal Subdivision		SHONTO (620)
Alaska Native Regional Corporation (ANRC)		*NANA ANRC 52120*
State (or statistically equivalent entity)		NEW YORK 36
County (or statistically equivalent entity)		ERIE 029
Minor Civil Division (MCD)[1]		Lee town 41460
Census County Division (CCD)[2]		*Jemez CCD 91650*
Consolidated City		MILFORD 47500
Incorporated Place[3]		Davis 18100
Census Designated Place (CDP)[2]		*Cochiti 16560*

DESCRIPTION	SYMBOL	DESCRIPTION	SYMBOL
Interstate	5	Water Body	*Pleasant Lake*
U.S. Highway	2	Swamp or Marsh	*Okefenokee Swamp*
State Highway	4	Glacier	*Bering Glacier*
Other Road	Marsh Ln	Airport, Airfield, or Helicopter Landing Pad	Dönärd Airfield
Cul-de-sac		College or University	Coll/Univ
Circle		Military	Fort Belvoir
Geographic Offset or Corridor		Prison or Juvenile Detention Center	P/JDC
4WD Trail, Stairway, Alley, Walkway, or Ferry		Cemetery	Powell Cmtry
Railroad	Southern RR	Golf Course	Pinehurst GlfCrs
Pipeline or Power Line		National Park or Forest	Yosemite NP
Ridge or Fence		Other Park	St Francis Park
Property Line or Nonvisible Boundary		Outside Subject Area	
Perennial Stream	*Tumbling Cr*	Inset Area	A1
Intermittent Stream	*Piney Cr*		
Mountain Peak or Hill	*Mt. Baker*		

Where state, county, and/or MCD/CCD boundaries coincide, the map shows the boundary symbol for only the highest-ranking of these boundaries. Where American Indian reservation and American Indian tribal subdivision boundaries coincide, the map shows only the American Indian reservation boundaries.

Entity names are followed by either their FIPS code or census code; parentheses indicate a census code.

1 'MCD*' indicates a false MCD. These are for Census Bureau use only.

2 The CCD and CDP boundaries represent statistical entities only and are not updated through the BAS.

3 Incorporated place name color corresponds to the incorporated place fill color.

Due to space limitations, some road names, along with other feature and geography names on the map, may not be shown.

The Census Bureau stores primary and alternate road names, but only primary road names are used to label the roads on these maps.

Note: This index map sheet provides the map sheet configuration in relation to the subject entity. Due to scale limitations, map content may be simplified. Refer to parent and/or inset map sheets for detailed map content.

Total Sheets: 4 (Index 1; Parent 2; Inset 1)

NAME: Brown township (08344)
ENTITY TYPE: Minor Civil Division
ST: Indiana (18)
CO: Morgan (109)

INDEX OR PARENT SHEET #: 000
INSET SHEET #: 000000

2020 MCD REF MAP (INDEX)

5370318109083440000000

All legal boundaries and names are as reported through the 2020 Boundary and Annexation Survey (BAS) and Boundary Validation Program (BVP). The boundaries shown on this map are for Census Bureau statistical data collection and tabulation purposes only; their depiction and designation for statistical purposes does not constitute a determination of jurisdictional authority or rights of ownership or entitlement.

Data Source: U.S. Census Bureau's MAF/TIGER database (TAB20), November 2020
Created by Geography Division: December 11, 2020

U.S. DEPARTMENT OF COMMERCE U.S. Census Bureau

Projection: Albers Equal Area Conic
Datum: NAD 83
Spheroid: GRS 80
1st Standard Parallel: 38 26 11
2nd Standard Parallel: 41 05 43
Central Meridian: -86 26 28
Latitude of Projection's Origin: 37 46 18
False Easting: 0
False Northing: 0

0 0.9 1.8 2.7 3.6 4.5 Kilometers
0 0.6 1.2 1.8 2.4 3 Miles
The plotted map scale is 1:30,705

N W E S

Boundary and Annexation Survey (BAS) ID: 31810908344
BAS Submission Deadline: March 1, 2021

PDF versions of the BAS maps are available at:
www.census.gov/programs-surveys/bas/geographies.html

For more information, or to request additional maps, please email geo.bas@census.gov, call 1-800-972-5651, or visit www.census.gov/programs-surveys/bas.html.

United States Census Bureau

GOVERNMENTAL UNIT REFERENCE MAP (2020): Brown township, IN

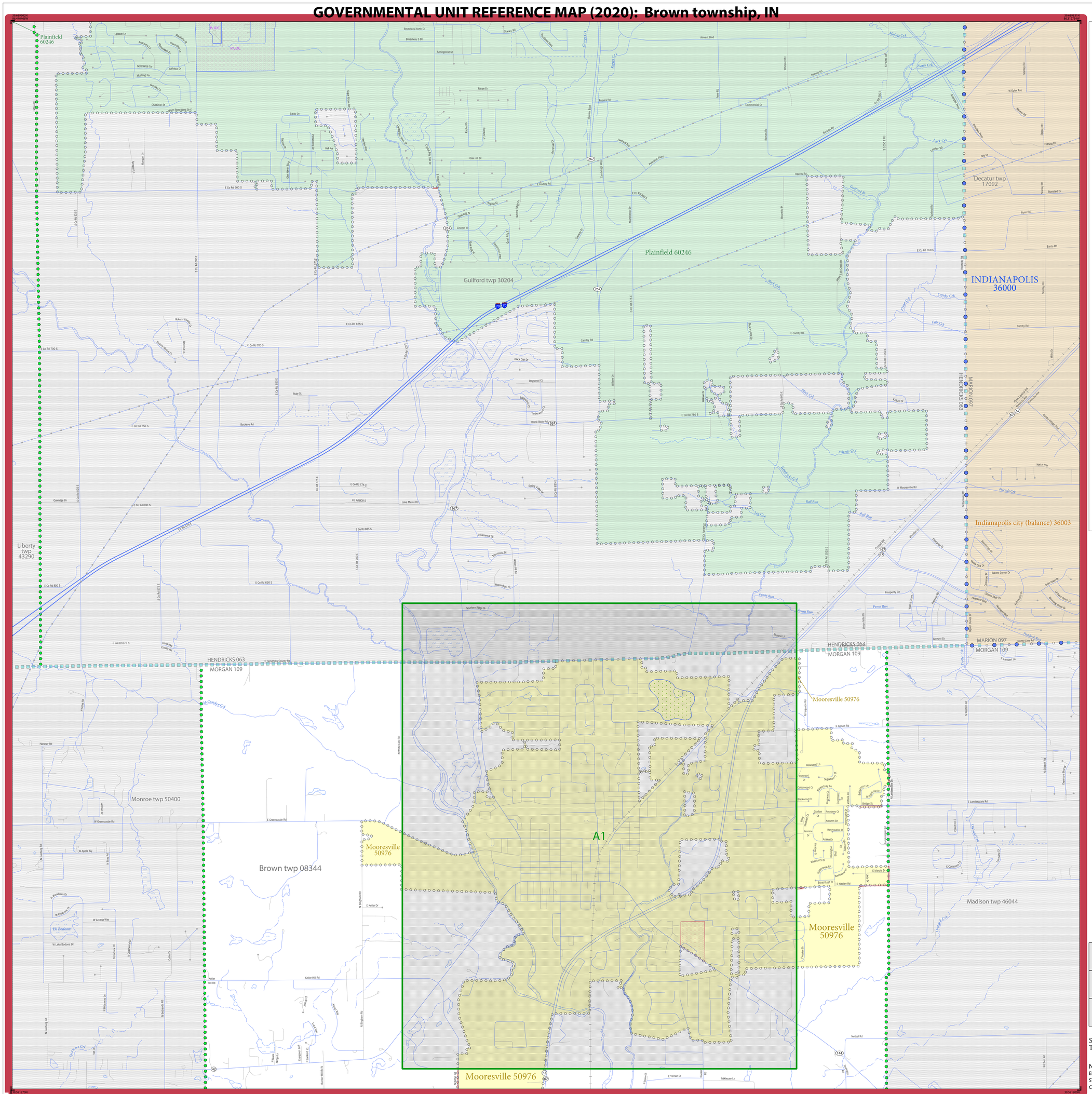

LEGEND

SYMBOL DESCRIPTION	SYMBOL	LABEL STYLE
Federal American Indian Reservation		L'ANSE RESERVATION (TA 1880)
Off-Reservation Trust Land		T1880
American Indian Tribal Subdivision		SHONTO (620)
Alaska Native Regional Corporation (ANRC)		*NANA ANRC 52120*
State (or statistically equivalent entity)		NEW YORK 36
County (or statistically equivalent entity)		ERIE 029
Minor Civil Division (MCD)[1]		Lee town 41460
Census County Division (CCD)[2]		*Jemez CCD 91650*
Consolidated City		MILFORD 47500
Incorporated Place[3]		Davis 18100
Census Designated Place (CDP)[2]		*Cochiti 16560*

DESCRIPTION	SYMBOL
Interstate	1
U.S. Highway	2
State Highway	4
Other Road	Marsh Ln
Cul-de-sac	
Circle	
Geographic Offset or Corridor	
4WD Trail, Stairway, Alley, Walkway, or Ferry	
Railroad	Southern RR
Pipeline or Power Line	
Ridge or Fence	
Property Line or Nonvisible Boundary	
Perennial Stream	*Tumbling Cr*
Intermittent Stream	*Piney Cr*
Mountain Peak or Hill	*Mt. Baker*

DESCRIPTION	SYMBOL
Water Body	*Pleasant Lake*
Swamp or Marsh	*Okefenokee Swamp*
Glacier	*Bering Glacier*
Airport, Airfield, or Helicopter Landing Pad	*Dónard Airport*
College or University	Coll/Univ
Military	Fort Belvoir
Prison or Juvenile Detention Center	P/JDC
Cemetery	Powell Cmtry
Golf Course	Pinehurst GlfCrs
National Park or Forest	Yosemite NP
Other Park	St Francis Park
Outside Subject Area	
Inset Area	A1

Where state, county, and/or MCD/CCD boundaries coincide, the map shows the boundary symbol for only the highest-ranking of these boundaries. Where American Indian reservation and American Indian tribal subdivision boundaries coincide, the map shows only the American Indian reservation boundaries.

Entity names are followed by either their FIPS code or census code; parentheses indicate a census code.

1 'MCD" indicates a false MCD. These are for Census Bureau use only.

2 The CCD and CDP boundaries represent statistical entities only and are not updated through the BAS.

3 Incorporated place name color corresponds to the incorporated place fill color.

Due to space limitations, some road names, along with other feature and geography names on the map, may not be shown.

The Census Bureau stores primary and alternate road names, but only primary road names are used to label the roads on these maps.

Key to Adjacent Sheets

	1	
	2	

Sheet Location within Entity

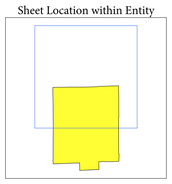

Sheet 1 of 2 PARENT sheets
Total Sheets: 4 (Index 1; Parent 2; Inset 1)

NAME: Brown township (08344)
ENTITY TYPE: Minor Civil Division
ST: Indiana (18)
CO: Morgan (109)

INDEX OR PARENT SHEET #: 001
INSET SHEET #: 000000

2020 MCD REF MAP (PARENT)

5370318109083440010000 0

All legal boundaries and names are as reported through the 2020 Boundary and Annexation Survey (BAS) and Boundary Validation Program (BVP). The boundaries shown on this map are for Census Bureau statistical data collection and tabulation purposes only; their depiction and designation for statistical purposes does not constitute a determination of jurisdictional authority or rights of ownership or entitlement.

Data Source: U.S. Census Bureau's MAF/TIGER database (TAB20), November 2020
Created by Geography Division: December 11, 2020

U.S. DEPARTMENT OF COMMERCE U.S. Census Bureau

Projection: Albers Equal Area Conic
Datum: NAD 83
Spheroid: GRS 80
1st Standard Parallel: 38 26 11
2nd Standard Parallel: 41 05 43
Central Meridian: -86 26 28
Latitude of Projection's Origin: 37 46 18
False Easting: 0
False Northing: 0

0 0.4 0.8 1.2 1.6 2 Kilometers
0 0.3 0.6 0.9 1.2 1.5 Miles
The plotted map scale is 1:15,000

N W E S

Boundary and Annexation Survey (BAS) ID: 31810908344
BAS Submission Deadline: March 1, 2021

PDF versions of the BAS maps are available at:
www.census.gov/programs-surveys/bas/geographies.html

For more information, or to request additional maps, please email geo.bas@census.gov, call 1-800-972-5651, or visit www.census.gov/programs-surveys/bas.html.

United States Census Bureau

GOVERNMENTAL UNIT REFERENCE MAP (2020): Brown township, IN

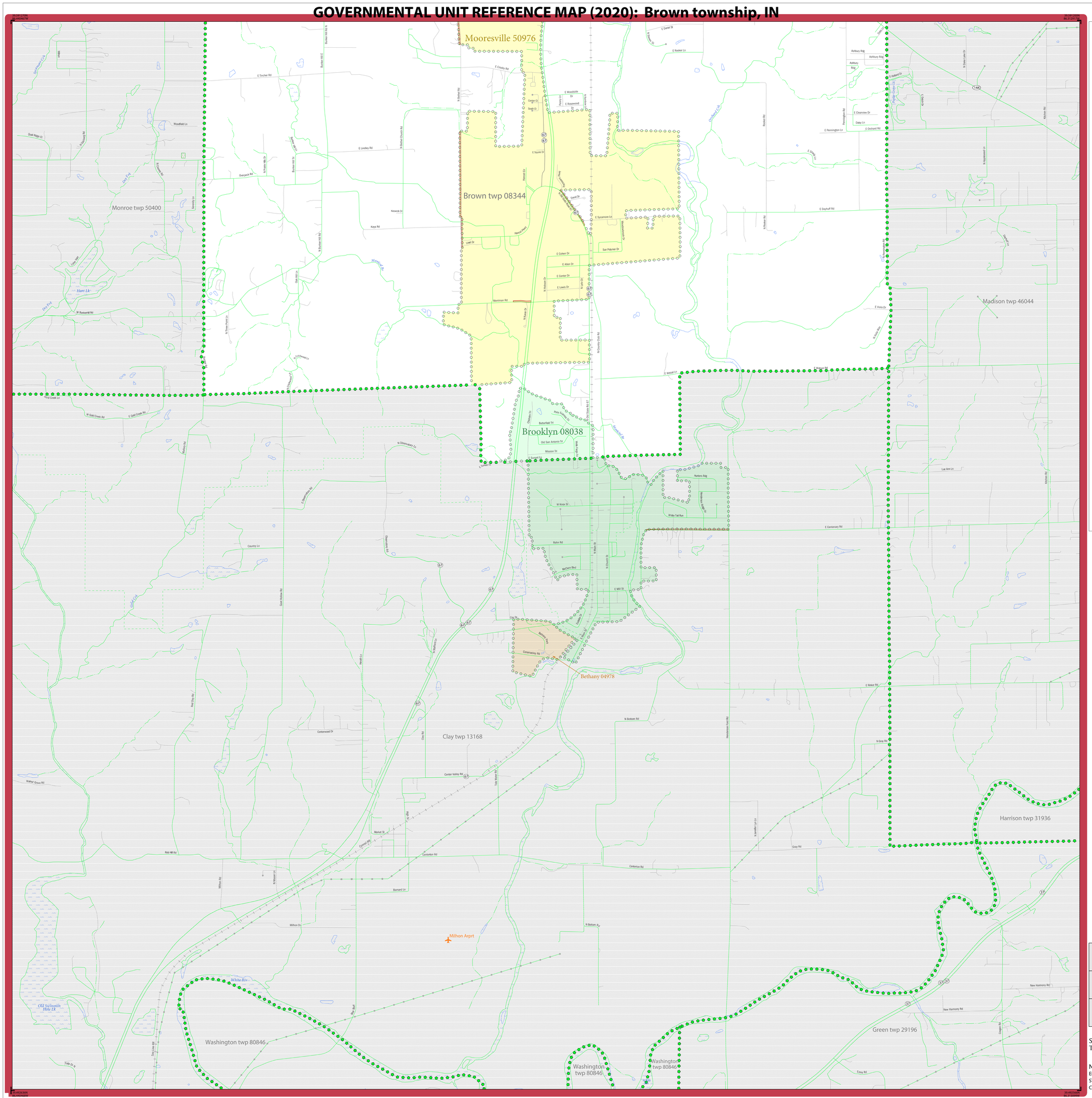
Mooresville 50976
Brown twp 08344
Monroe twp 50400
Madison twp 46044
Brooklyn 08038
Bethany 04978
Clay twp 13168
Harrison twp 31936
Green twp 29196
Washington twp 80846
Milhon Arprt
Hart Lk
Old Swimmin Hole Lk
White Riv
Mooresville Cr
Tryon Cr
Oil Creek
Oil Creek Rd
E Tincher Rd
E Lindley Rd
Keys Rd
Mooresville Rd
E Main St
E Mill St
Center Valley Rd
Centerton Rd
Centerton Rd
Burnard Ln
Milhon Dr
N Bottom Rd
Gray Rd
New Harmony Rd
Ennis Rd
E Walker Rd
E Centenary Rd
E Dayhuff Rd
E Pennington Ln
E Orchard Rd
E Viola Dr
E Madison St
E Morgan St
Morton Rd
Country Ln
Rob Roy Rd
Red Oak Rd
Walker Grove Rd
Rob Hill Rd
Trails Dr N
Lee Ann Ln
Hunters Ridge
White Tail Run
Conservation Rd
Centerwood Dr
Market St
Clay Rd
Tippecanoe River Rd
Hendricks Rd
Kitchen Rd
Kelsey Rd
Kelsey Rd
Ashbury Ridge
Ashbury Ridge
Ashbury Ridge
Pennington Rd
Roeder Rd
Oakcliff Ln
Oakcliff Ln
Oakcliff Ln

GOVERNMENTAL UNIT REFERENCE MAP (2020): Brown township, IN

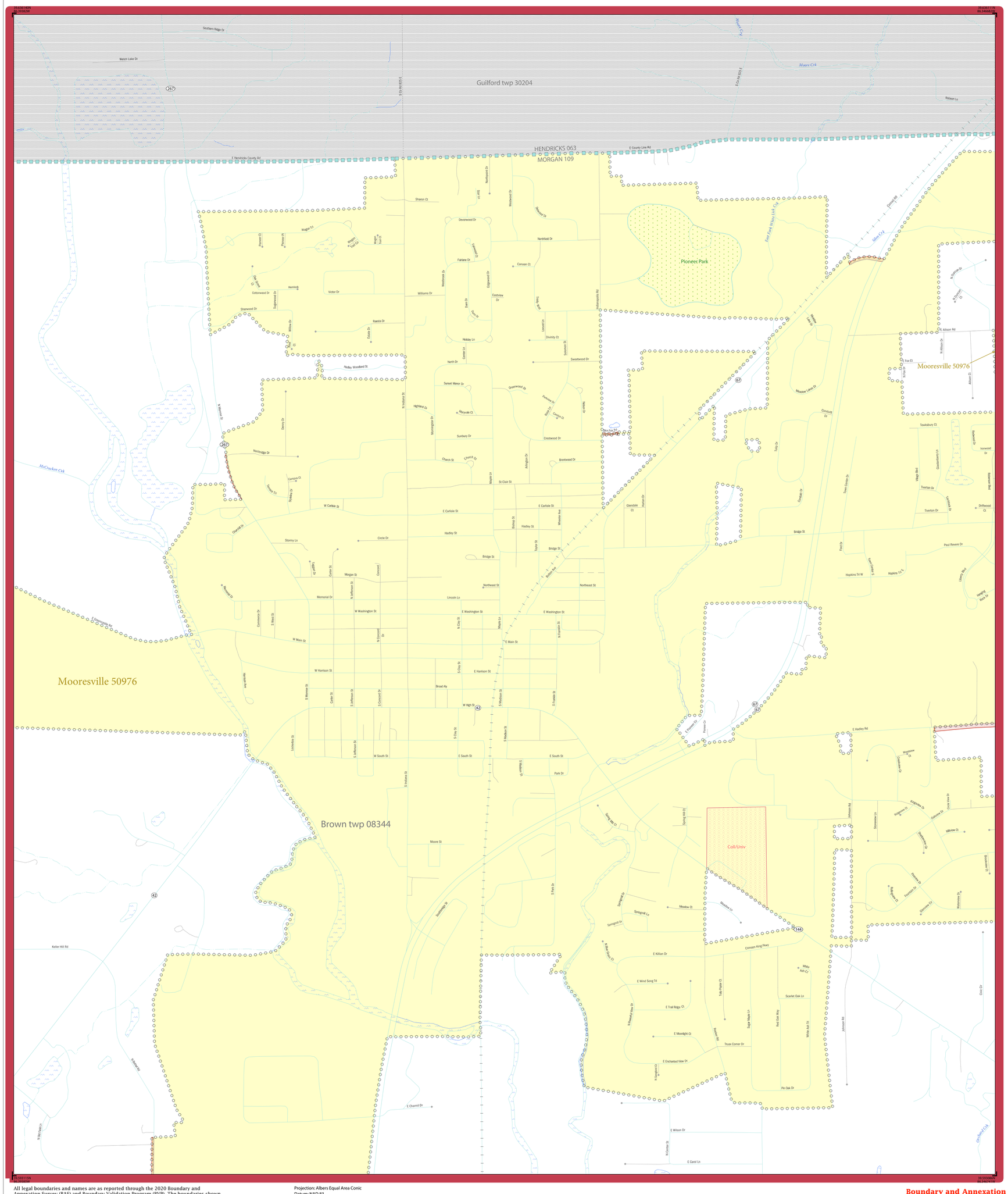
Guilford twp 30204
HENDRICKS 063
MORGAN 109
Pioneer Park
Mooresville 50976
Mooresville 50976
Brown twp 08344
Coll/Univ
McCracken Crk
Moores Crk
Silver Crk
Fall Crk
Indian Crk
Walnut Lake Dr
Southern Ridge Dr
E County Line Rd
Hendricks County Rd
Ribbon Ln
Sharon Ct
Devonwood Dr
Northfield Dr
Canaan Ct
Fairlane Dr
Williams Dr
Victor Dr
Sherwood Dr
Raeita Dr
Holiday Ln
North Dr
Sunset Manor Dr
Sunbury Dr
Northridge Dr
Church St
St Clair St
E Carlisle St
W Carlisle St
Hadley St
Bridge St
Stormy Ln
Circle Dr
Morgan St
Memorial Dr
W Washington St
E Washington St
W Main St
E Main St
W Harrison St
E Harrison St
Broad Alp
W High St
W South St
E South St
Park Dr
Moore St
Lincoln Ln
Northeast St
Paul Revere Dr
Hopkins Trl W
Hopkins Trl
Bridge St
Tiverton Dr
Tewksbury Ct
Driftwood Ct
Ironwood Dr
Meadow Ln
Meadow Ct
Springwell Ln
Springwell Dr
E Killian Dr
Cronson King Pkwy
E Wind Song Trl
E Trail Ridge Ct
E Moonlight Ct
E Enchanted View Dr
Texas Corner Dr
Scarlet Oak Ln
Pin Oak Dr
E Wilson Dr
E Carol Ln
E Hadley Rd
Keller Hill Rd
E Chamill Dr
Scottsburg Rd
Johnson Rd
Civic Dr
Ferry Rd
Lincoln Rd
Hanging Rock Dr
Ivy Mill Ct
Ivy Mill Crk
Fall Crk
Indian Crk
Walnut Lake Dr
Coldwater Rd
Tuttle Dr
Ford Dr
Tom Cutler Dr
Cutlass Dr
Tiger Dr
Sugar Maple Ln
Red Oak Way
White Ash Trl
Table Prairie Ct
Springwell Ct
N Sagebrush Ct
N Prairie View Dr
N Cornet St
N Cline Ct
Ivy Mill Ct
Ivy Mill Dr
Ivy Mill Ln
Ivy Mill Rd
Ivy Mill Ln
Ivy Mill Ln
Ivy Mill Ln