GOVERNMENTAL UNIT REFERENCE MAP (2020): Washington township, IN

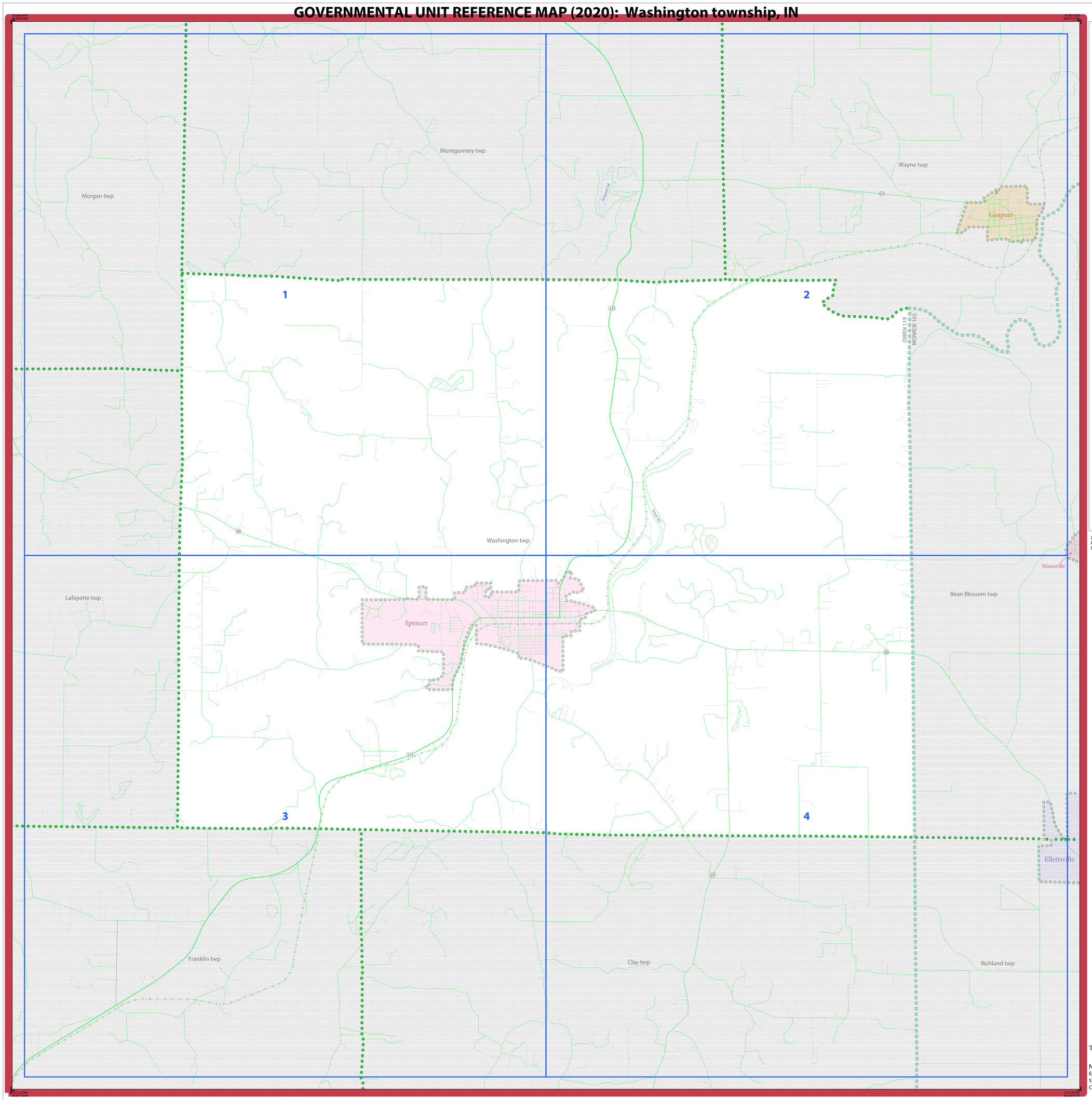

LEGEND

SYMBOL DESCRIPTION	SYMBOL	LABEL STYLE
Federal American Indian Reservation		L'ANSE RESERVATION (TA 1880)
Off-Reservation Trust Land		T1880
American Indian Tribal Subdivision		SHONTO (620)
Alaska Native Regional Corporation (ANRC)		NANA ANRC 52120
State (or statistically equivalent entity)		NEW YORK 36
County (or statistically equivalent entity)		ERIE 029
Minor Civil Division (MCD)[1]		Lee town 41460
Census County Division (CCD)[2]		Jemez CCD 91650
Consolidated City		MILFORD 47500
Incorporated Place[3]		Davis 18100
Census Designated Place (CDP)[2]		Cochiti 16560

DESCRIPTION	SYMBOL	DESCRIPTION	SYMBOL
Interstate	5	Water Body	Pleasant Lake
U.S. Highway	2	Swamp or Marsh	Okefenokee Swamp
State Highway	4	Glacier	Bering Glacier
Other Road	Marsh Ln	Airport, Airfield, or Helicopter Landing Pad	Dönärd Airport
Cul-de-sac		College or University	Coll/Univ
Circle		Military	Fort Belvoir
Geographic Offset or Corridor		Prison or Juvenile Detention Center	P/JDC
4WD Trail, Stairway, Alley, Walkway, or Ferry		Cemetery	Powell Cmtry
Railroad	Southern RR	Golf Course	Pinehurst GlfCrs
Pipeline or Power Line		National Park or Forest	Yosemite NP
Ridge or Fence		Other Park	St Francis Park
Property Line or Nonvisible Boundary		Outside Subject Area	
Perennial Stream	Tumbling Cr	Inset Area	A1
Intermittent Stream	Piney Cr		
Mountain Peak or Hill	Mt. Baker		

Where state, county, and/or MCD/CCD boundaries coincide, the map shows the boundary symbol for only the highest-ranking of these boundaries. Where American Indian reservation and American Indian tribal subdivision boundaries coincide, the map shows only the American Indian reservation boundaries.

Entity names are followed by either their FIPS code or census code; parentheses indicate a census code.

1 'MCD" indicates a false MCD. These are for Census Bureau use only.

2 The CCD and CDP boundaries represent statistical entities only and are not updated through the BAS.

3 Incorporated place name color corresponds to the incorporated place fill color.

Due to space limitations, some road names, along with other feature and geography names on the map, may not be shown.

The Census Bureau stores primary and alternate road names, but only primary road names are used to label the roads on these maps.

Note: This index map sheet provides the map sheet configuration in relation to the subject entity. Due to scale limitations, map content may be simplified. Refer to parent and/or inset map sheets for detailed map content.

Total Sheets: 5 (Index 1; Parent 4; Inset 0)

NAME: Washington township (80900)
ENTITY TYPE: Minor Civil Division
ST: Indiana (18)
CO: Owen (119)

INDEX OR PARENT SHEET #: 000
INSET SHEET #: 000000

2020 MCD REF MAP (INDEX)

5370318119809000000000

All legal boundaries and names are as reported through the 2020 Boundary and Annexation Survey (BAS) and Boundary Validation Program (BVP). The boundaries shown on this map are for Census Bureau statistical data collection and tabulation purposes only; their depiction and designation for statistical purposes does not constitute a determination of jurisdictional authority or rights of ownership or entitlement.

Data Source: U.S. Census Bureau's MAF/TIGER database (TAB20), November 2020
Created by Geography Division: December 11, 2020

U.S. DEPARTMENT OF COMMERCE U.S. Census Bureau

Projection: Albers Equal Area Conic
Datum: NAD 83
Spheroid: GRS 80
1st Standard Parallel: 38 26 11
2nd Standard Parallel: 41 05 43
Central Meridian: -86 26 28
Latitude of Projection's Origin: 37 46 18
False Easting: 0
False Northing: 0

0 0.7 1.4 2.1 2.8 3.5 Kilometers
0 0.5 1 1.5 2 2.5 Miles
The plotted map scale is 1:25,588

N W E S

Boundary and Annexation Survey (BAS) ID: 31811980900
BAS Submission Deadline: March 1, 2021

PDF versions of the BAS maps are available at:
www.census.gov/programs-surveys/bas/geographies.html

For more information, or to request additional maps, please email geo.bas@census.gov, call 1-800-972-5651, or visit www.census.gov/programs-surveys/bas.html.

United States Census Bureau

GOVERNMENTAL UNIT REFERENCE MAP (2020): Washington township, IN

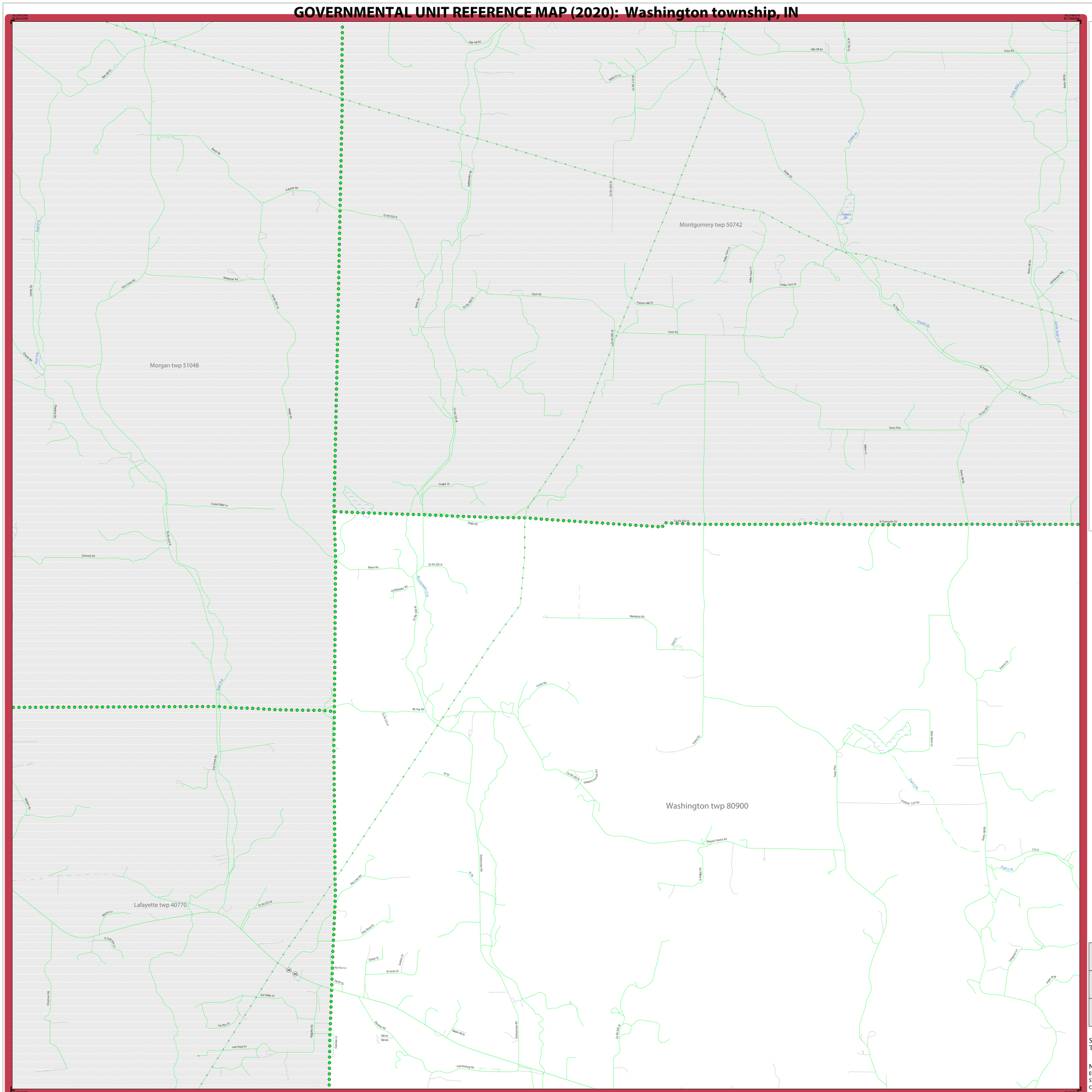
Montgomery twp 50742
Morgan twp 51048
Washington twp 80900
Lafayette twp 40770
Fall Cr
Naants Br
Tumbling Cr
Piney Cr
Mt. Boker
Co Rd 550 N
W Coonrath Rd
E Coonrath Rd
Co Rd 325 N
Co Rd 175 N
Texas Pike
Rocky Hill Rd
Sheppard Patrick Rd
Mt. Kay Rd
Manhattan Rd
Clark Rd
Kelley Farm Dr
Cougar Dr
Forest Ridge Ln
Schmidt Rd
Moore Rd
Rattlesnake Rd
Doggie Rd
Hale Hill Rd
Cuba Rd
Walkerner Rd
Fish Creek Rd
Sandy Rd
N Sandy Rd
Lewis Rd
Chapman Rd
Hartman Rd
Harris Rd
Bethlehem Rd
Co Rd 400 N
Co Rd 200 W
Co Rd 175 W
Co Rd 100 W
Co Rd 300 W
Co Rd 425 W
Co Rd 325 W
Co Rd 225 N
Co Rd 300 N
Co Rd 200 N
Co Rd 275 N
Co Rd 25 N
Co Rd 125 W
Co Rd 225 W
Co Rd 375 W
Pete Creek Rd
Pete Hill Rd
Red Bud Ln
Canal Dr
Sun Valley Dr
Fox Run Dr
Last Hope Dr
Bethlehem Rd
Indrickshburg Rd
Mount Moriah
Sheppard Rd
Rocky Hill Rd
Texas Pike
Fennell Rd
Gaston Ln
Lafayette Ln
Lake Ln
Gaston Dr
175 N
Fall Cr
Fall Cr
Fall Cr

GOVERNMENTAL UNIT REFERENCE MAP (2020): Washington township, IN

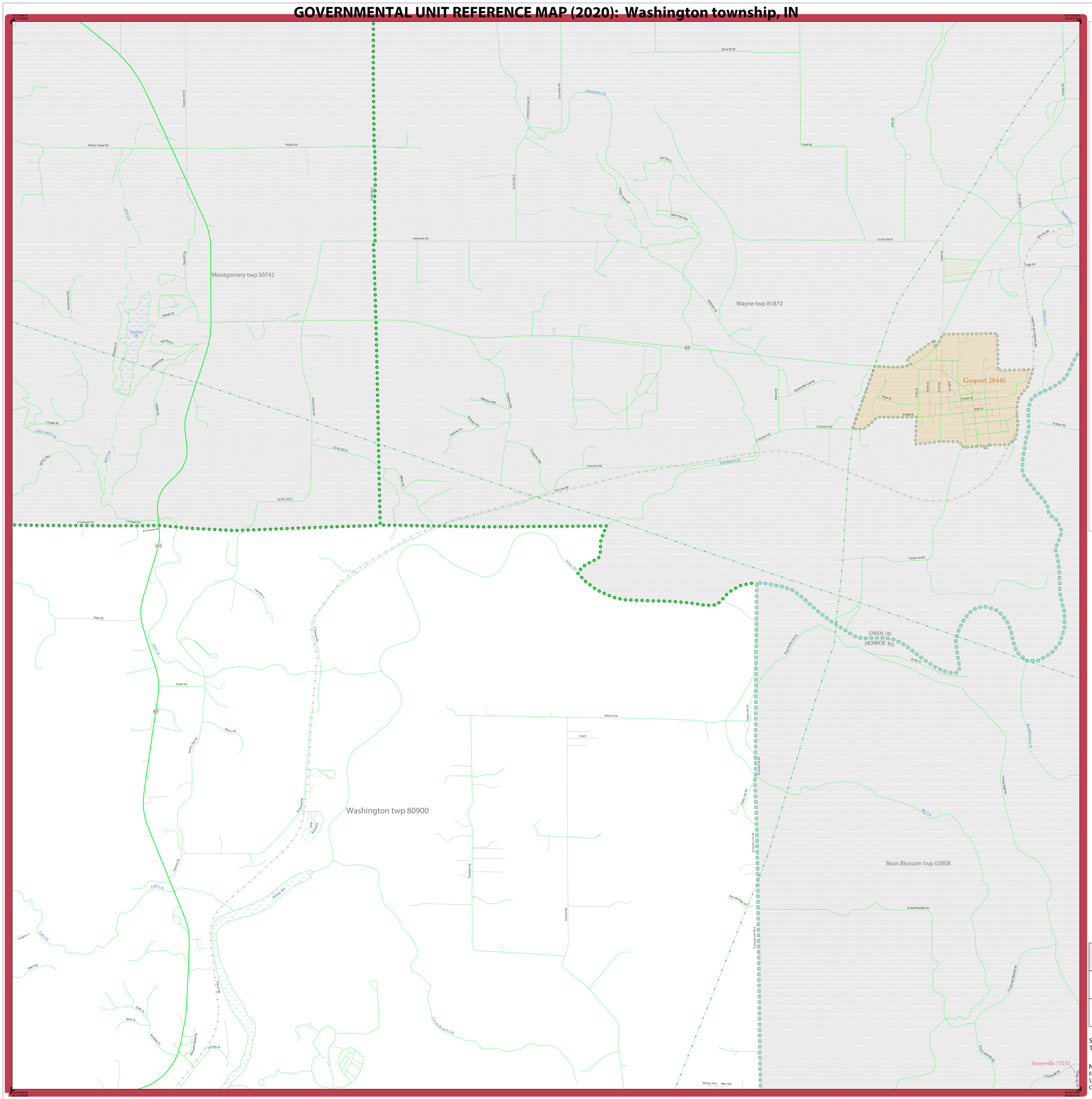

LEGEND

SYMBOL DESCRIPTION	SYMBOL	LABEL STYLE
Federal American Indian Reservation		L'ANSE RESERVATION (TA 1880)
Off-Reservation Trust Land		T1880
American Indian Tribal Subdivision		SHONTO (620)
Alaska Native Regional Corporation (ANRC)		*NANA ANRC 52120*
State (or statistically equivalent entity)		NEW YORK 36
County (or statistically equivalent entity)		ERIE 029
Minor Civil Division (MCD)[1]		Lee town 41460
Census County Division (CCD)[2]		*Jemez CCD 91650*
Consolidated City		MILFORD 47500
Incorporated Place[3]		Davis 18100
Census Designated Place (CDP)[2]		*Cochiti 16560*

DESCRIPTION	SYMBOL	DESCRIPTION	SYMBOL
Interstate	5	Water Body	*Pleasant Lake*
U.S. Highway	2	Swamp or Marsh	*Okefenokee Swamp*
State Highway	4	Glacier	*Bering Glacier*
Other Road	Marsh Ln	Airport, Airfield, or Helicopter Landing Pad	*Dönärd Airport*
Cul-de-sac		College or University	Coll/Univ
Circle		Military	Fort Belvoir
Geographic Offset or Corridor		Prison or Juvenile Detention Center	P/JDC
4WD Trail, Stairway, Alley, Walkway, or Ferry		Cemetery	Powell Cmtry
Railroad	Southern RR	Golf Course	Pinehurst GlfCrs
Pipeline or Power Line		National Park or Forest	Yosemite NP
Ridge or Fence		Other Park	St Francis Park
Property Line or Nonvisible Boundary		Outside Subject Area	
Perennial Stream	*Tumbling Cr*	Inset Area	A1
Intermittent Stream	*Piney Cr*		
Mountain Peak or Hill	*Mt. Baker*		

Where state, county, and/or MCD/CCD boundaries coincide, the map shows the boundary symbol for only the highest-ranking of these boundaries. Where American Indian reservation and American Indian tribal subdivision boundaries coincide, the map shows only the American Indian reservation boundaries.

Entity names are followed by either their FIPS code or census code; parentheses indicate a census code.

1 'MCD*' indicates a false MCD. These are for Census Bureau use only.

2 The CCD and CDP boundaries represent statistical entities only and are not updated through the BAS.

3 Incorporated place name color corresponds to the incorporated place fill color.

Due to space limitations, some road names, along with other feature and geography names on the map, may not be shown.

The Census Bureau stores primary and alternate road names, but only primary road names are used to label the roads on these maps.

Key to Adjacent Sheets

1	2	
3	4	

Sheet Location within Entity

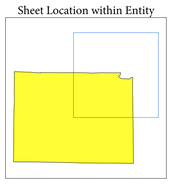

Sheet 2 of 4 PARENT sheets
Total Sheets: 5 (Index 1; Parent 4; Inset 0)

NAME: Washington township (80900)
ENTITY TYPE: Minor Civil Division
ST: Indiana (18)
CO: Owen (119)

INDEX OR PARENT SHEET #: 002
INSET SHEET #: 000000

2020 MCD REF MAP (PARENT)

5370318119809000020000 00

All legal boundaries and names are as reported through the 2020 Boundary and Annexation Survey (BAS) and Boundary Validation Program (BVP). The boundaries shown on this map are for Census Bureau statistical data collection and tabulation purposes only; their depiction and designation for statistical purposes does not constitute a determination of jurisdictional authority or rights of ownership or entitlement.

Data Source: U.S. Census Bureau's MAF/TIGER database (TAB20), November 2020
Created by Geography Division: December 11, 2020

U.S. DEPARTMENT OF COMMERCE U.S. Census Bureau

Projection: Albers Equal Area Conic
Datum: NAD 83
Spheroid: GRS 80
1st Standard Parallel: 38 26 11
2nd Standard Parallel: 41 05 43
Central Meridian: -86 26 28
Latitude of Projection's Origin: 37 46 18
False Easting: 0
False Northing: 0

0 0.3 0.6 0.9 1.2 1.5 Kilometers
0 0.2 0.4 0.6 0.8 1 Miles
The plotted map scale is 1:12,500

N W E S

Boundary and Annexation Survey (BAS) ID: 31811980900
BAS Submission Deadline: March 1, 2021

PDF versions of the BAS maps are available at:
www.census.gov/programs-surveys/bas/geographies.html

For more information, or to request additional maps, please email geo.bas@census.gov, call 1-800-972-5651, or visit www.census.gov/programs-surveys/bas.html.

United States Census Bureau

GOVERNMENTAL UNIT REFERENCE MAP (2020): Washington township, IN

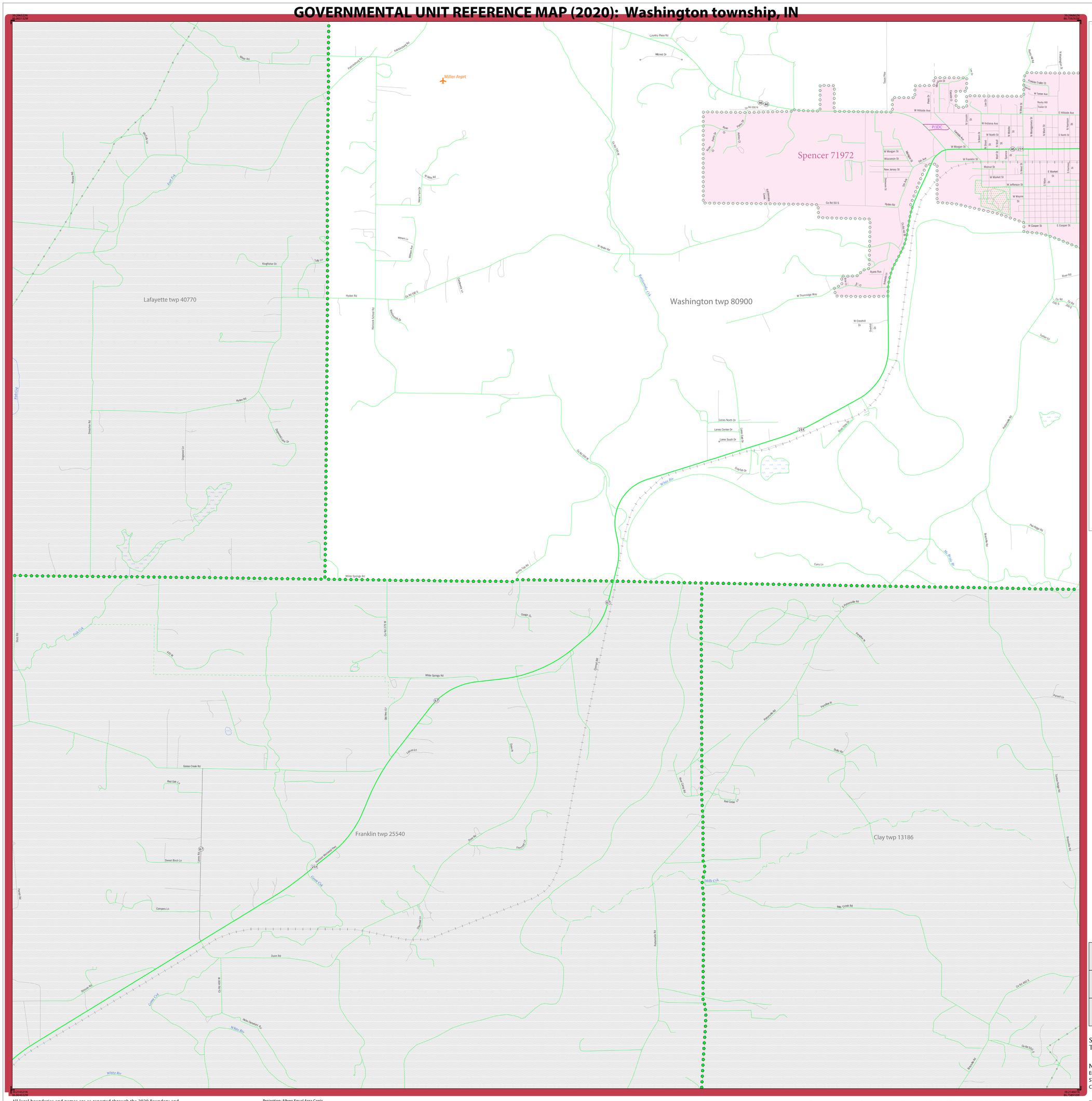
Spencer 71972
Washington twp 80900
Lafayette twp 40770
Franklin twp 25540
Clay twp 13186
Miller Arprt
P/JDC
Eel Riv
Eel Riv
W Nat Riv
White Riv
Fall Crk
Mills Crk
Goose Creek
Cobb Crk
Pine Crk
Pine Crk
Mill Crk
Mill Crk
Mills Cemetery
Country Place Rd
Hickory Dr
Fairchild Rd
Kinter Rd
Hyden Rd
W Hyden Rd
Co Rd 200 S
Co Rd 50 S
Co Rd 300 W
Co Rd 275 W
Co Rd 400 W
Co Rd 300 E
Co Rd 400 S
Co Rd 800 S
Co Rd 500 N
Co Rd 100 W
Co Rd 250 W
Co Rd 350 W
Co Rd 450 W
Co Rd 550 W
Co Rd 650 W
Co Rd 750 W
Co Rd 850 W
Co Rd 950 W
Co Rd 1000 N
Co Rd 50 W
Co Rd 150 W
Co Rd 250 W
Co Rd 350 W
Co Rd 450 W
Co Rd 550 W
Co Rd 650 W
Co Rd 750 W
Co Rd 850 W
Co Rd 950 W
Co Rd 1000 N
Co Rd 50 E
Co Rd 150 E
Co Rd 250 E
Co Rd 350 E
Co Rd 450 E
Co Rd 550 E
Co Rd 650 E
Co Rd 750 E
Co Rd 850 E
Co Rd 950 E
Co Rd 1000 N
Co Rd 50 S
Co Rd 150 S
Co Rd 250 S
Co Rd 350 S
Co Rd 450 S
Co Rd 550 S
Co Rd 650 S
Co Rd 750 S
Co Rd 850 S
Co Rd 950 S
Co Rd 1000 N
W Thunridge Way
W Hillside Ave
W Indiana Ave
W North St
W Morgan St
W Franklin St
W Market St
W Jefferson St
W Wayne St
W Cooper St
E Cooper St
E Hillside Ave
E North St
E Market St
W Cresthill Dr
Lanes North Dr
Lanes Center Dr
Lanes South Dr
Oak Nth Dr
Ryan Run
Carry Ln
White Springs Rd
Goose Creek Rd
Sweet Birch Ln
Campers Ln
Dunn Rd
Hoosier Mem Hwy
Pleasant Ln
Pleasant Ln
Pleasant Ln
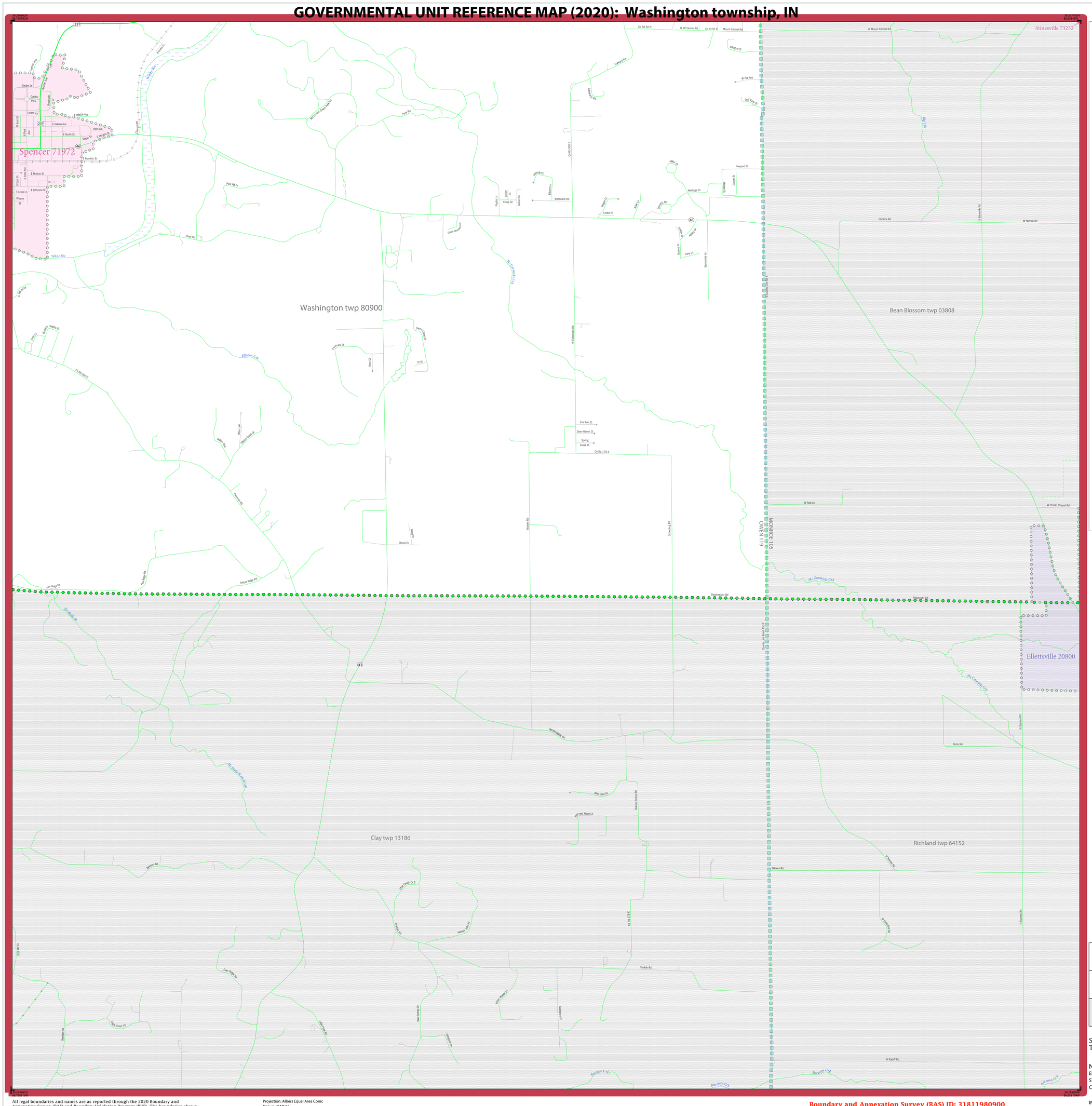
GOVERNMENTAL UNIT REFERENCE MAP (2020): Washington township, IN