GOVERNMENTAL UNIT REFERENCE MAP (2020): Boon township, IN

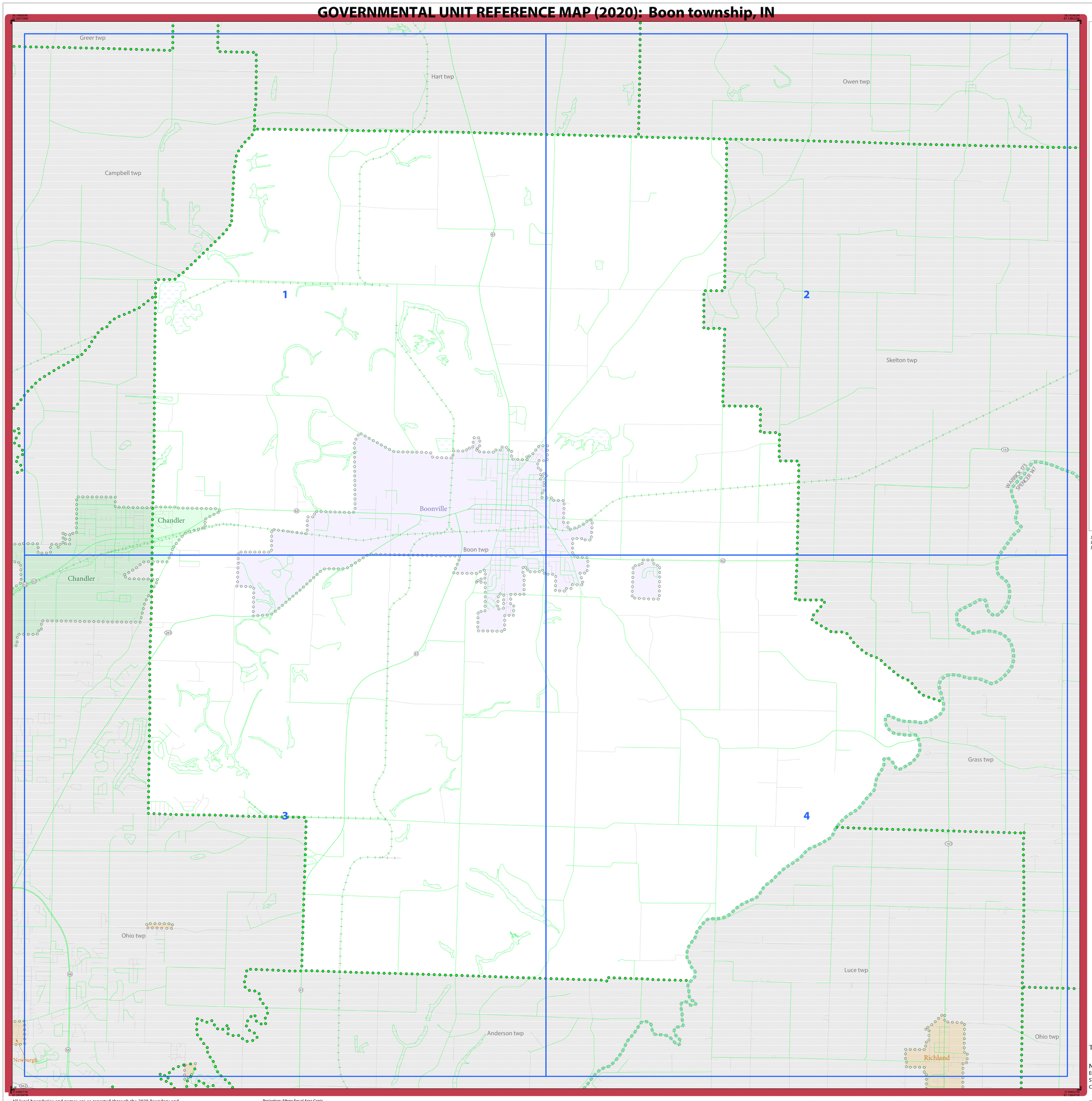

LEGEND

SYMBOL DESCRIPTION	SYMBOL	LABEL STYLE
Federal American Indian Reservation		L'ANSE RESERVATION (TA 1880)
Off-Reservation Trust Land		T1880
American Indian Tribal Subdivision		SHONTO (620)
Alaska Native Regional Corporation (ANRC)		*NANA ANRC 52120*
State (or statistically equivalent entity)		NEW YORK 36
County (or statistically equivalent entity)		ERIE 029
Minor Civil Division (MCD)[1]		Lee town 41460
Census County Division (CCD)[2]		*Jemez CCD 91650*
Consolidated City		MILFORD 47500
Incorporated Place[3]		Davis 18100
Census Designated Place (CDP)[2]		*Cochiti 16560*

DESCRIPTION	SYMBOL	DESCRIPTION	SYMBOL
Interstate	5	Water Body	*Pleasant Lake*
U.S. Highway	2	Swamp or Marsh	*Okefenokee Swamp*
State Highway	4	Glacier	*Bering Glacier*
Other Road	Marsh Ln	Airport, Airfield, or Helicopter Landing Pad	Dönärd Airfield
Cul-de-sac		College or University	Coll/Univ
Circle		Military	Fort Belvoir
Geographic Offset or Corridor		Prison or Juvenile Detention Center	P/JDC
4WD Trail, Stairway, Alley, Walkway, or Ferry		Cemetery	Powell Cmtry
Railroad	Southern RR	Golf Course	Pinehurst GlfCrs
Pipeline or Power Line		National Park or Forest	Yosemite NP
Ridge or Fence		Other Park	St Francis Park
Property Line or Nonvisible Boundary		Outside Subject Area	
Perennial Stream	*Tumbling Cr*	Inset Area	A1
Intermittent Stream	*Piney Cr*		
Mountain Peak or Hill	*Mt. Baker*		

Where state, county, and/or MCD/CCD boundaries coincide, the map shows the boundary symbol for only the highest-ranking of these boundaries. Where American Indian reservation and American Indian tribal subdivision boundaries coincide, the map shows only the American Indian reservation boundaries.

Entity names are followed by either their FIPS code or census code; parentheses indicate a census code.

1 'MCD" indicates a false MCD. These are for Census Bureau use only.

2 The CCD and CDP boundaries represent statistical entities only and are not updated through the BAS.

3 Incorporated place name color corresponds to the incorporated place fill color.

Due to space limitations, some road names, along with other feature and geography names on the map, may not be shown.

The Census Bureau stores primary and alternate road names, but only primary road names are used to label the roads on these maps.

Note: This index map sheet provides the map sheet configuration in relation to the subject entity. Due to scale limitations, map content may be simplified. Refer to parent and/or inset map sheets for detailed map content.

Total Sheets: 5 (Index 1; Parent 4; Inset 0)

NAME: Boon township (06472)
ENTITY TYPE: Minor Civil Division
ST: Indiana (18)
CO: Warrick (173)

INDEX OR PARENT SHEET #: 000
INSET SHEET #: 000000

2020 MCD REF MAP (INDEX)

5370318173064720000000000

All legal boundaries and names are as reported through the 2020 Boundary and Annexation Survey (BAS) and Boundary Validation Program (BVP). The boundaries shown on this map are for Census Bureau statistical data collection and tabulation purposes only; their depiction and designation for statistical purposes does not constitute a determination of jurisdictional authority or rights of ownership or entitlement.

Data Source: U.S. Census Bureau's MAF/TIGER database (TAB20), November 2020
Created by Geography Division: December 11, 2020

U.S. DEPARTMENT OF COMMERCE U.S. Census Bureau

Projection: Albers Equal Area Conic
Datum: NAD 83
Spheroid: GRS 80
1st Standard Parallel: 38 26 11
2nd Standard Parallel: 41 05 43
Central Meridian: -86 26 28
Latitude of Projection's Origin: 37 46 18
False Easting: 0
False Northing: 0

0 0.9 1.8 2.7 3.6 4.5 Kilometers
0 0.6 1.2 1.8 2.4 3 Miles
The plotted map scale is 1:30,705

N W E S

Boundary and Annexation Survey (BAS) ID: 31817306472
BAS Submission Deadline: March 1, 2021

PDF versions of the BAS maps are available at:
www.census.gov/programs-surveys/bas/geographies.html

For more information, or to request additional maps, please email geo.bas@census.gov, call 1-800-972-5651, or visit www.census.gov/programs-surveys/bas.html.

United States Census Bureau

GOVERNMENTAL UNIT REFERENCE MAP (2020): Boon township, IN

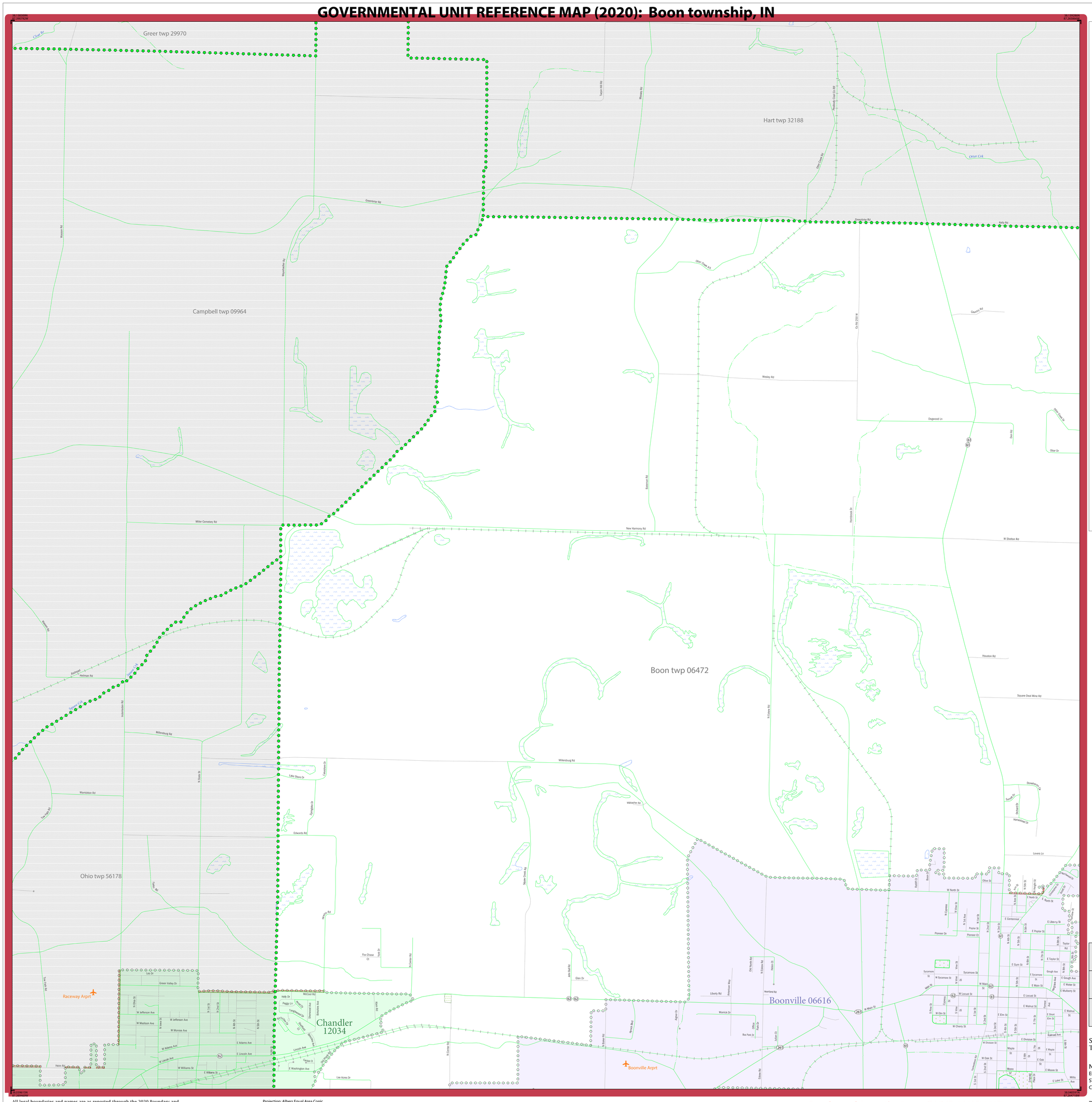
Greer twp 29970
Hart twp 32188
Campbell twp 09964
Boon twp 06472
Ohio twp 56178
Chandler 12034
Boonville 06616
Raceway Arprt
Boonville Arprt
Otter Creek
Wesley Rd
New Harmony Rd
W Shelton Rd
Millersburg Rd
Houston Rd
Square Deal Mine Rd
Lovers Ln
Dogwood Ln
Kelly Rd
Greenbriar Rd
Miller Cemetery Rd
Wampleton Rd
Helmsburg Rd
Edwards Rd
Lake Shore Dr
Wildwacher Rd
Stone Creek Rd
Fox Chase Ct
Glen Dr
Warrick Dr
Liberty Rd
Heartland Rd
Old North Rd
Maple Ct
Hertz Rd
Lee Acres Dr
Green Valley Dr
Les Dr
McCool Rd
Holly Dr
Peggy Ln
Longfellow Dr
Shorewood Ave
Dickson Ave
Lincoln Ave
Orchard Ct
E Washington Ave
W Jefferson Ave
W Madison Ave
W Monroe Ave
W Adams Ave
W Lincoln Ave
W Williams St
E Adams Ave
E Lincoln Ave
E Williams St
N State St
N Elm St
N 4th St
N 3rd St
N Vine St
N Cline St
Horn Rd
Tuttle Rd
Sand Rd
Sugar Ln
Ballinger
Helmsburg Rd
Wampleton Rd
Millersburg Rd
Wesley Rd
Bostwick Rd
Wheeler Rd
Bowman Rd
Hendricks Dr
Ohio Creek Dr
Otter Dr
Dee Rd
Gauvitt Rd
Co Rd 250 W
Otter Creek Rd
Greenbriar Rd
Tumbling Cr
Piney Cr
Mt. Boker
Southern RR
Marsh Ln
Pleasant Lake
Okefenokee Swamp
Bering Glacier
Donald Airport
Coll/Univ
Fort Belvoir
P/JDC
Powell Cmtry
Pinehurst GlfCrs
Yosemite NP
St Francis Park
A1
W North St
E Centennial
E Liberty St
E Poplar St
Taylor Rd
E Taylor St
E Gum St
Gough Ave
E Sycamore St
E Main St
E Locust St
E Walnut St
E Elm St
W Cherry St
E Division St
Maple St
E Maple St
E Oak St
E Moore St
E Lake St
Mills Ave
Sycamore St
W Sycamore St
W Main St
W Locust St
W Elm St
W Division St
W Oak St
Pioneer Dr
Pioneer Ct
Proctor St
Oliver St
Buckeye Ave
Hickory Ln
Moore
Boonville Ave
Boonville Rd
Elnora Rd
N Elnora Rd
Juliet Ct
Ohio Park Dr
Ibia Park Dr
Agnes Dr
Mecca Ct
Mecca Rd
Jackson Way
Jackson Ave
Jackson Rd
John Bull Rd
N Center Rd
Bowman Rd
Hendricks Dr
Ohio Creek Dr
Otter Dr
Dee Rd
Gauvitt Rd
Co Rd 250 W
Otter Creek Rd
Greenbriar Rd
Kelly Rd
Wesley Rd
Dogwood Ln
New Harmony Rd
W Shelton Rd
Otter Creek
Otter Cr
Greer Cr
Sugar Cr
Tuttle Rd
Sand Rd
Bostwick Rd
Wheeler Rd
Bowman Rd
Miller Cemetery Rd
Wampleton Rd
Helmsburg Rd
Wesley Rd
Millersburg Rd
Lake Shore Dr
Edwards Rd
Wildwacher Rd
Stone Creek Rd
Hertz Rd
Lee Acres Dr
Lovers Ln
Square Deal Mine Rd
Houston

GOVERNMENTAL UNIT REFERENCE MAP (2020): Boon township, IN

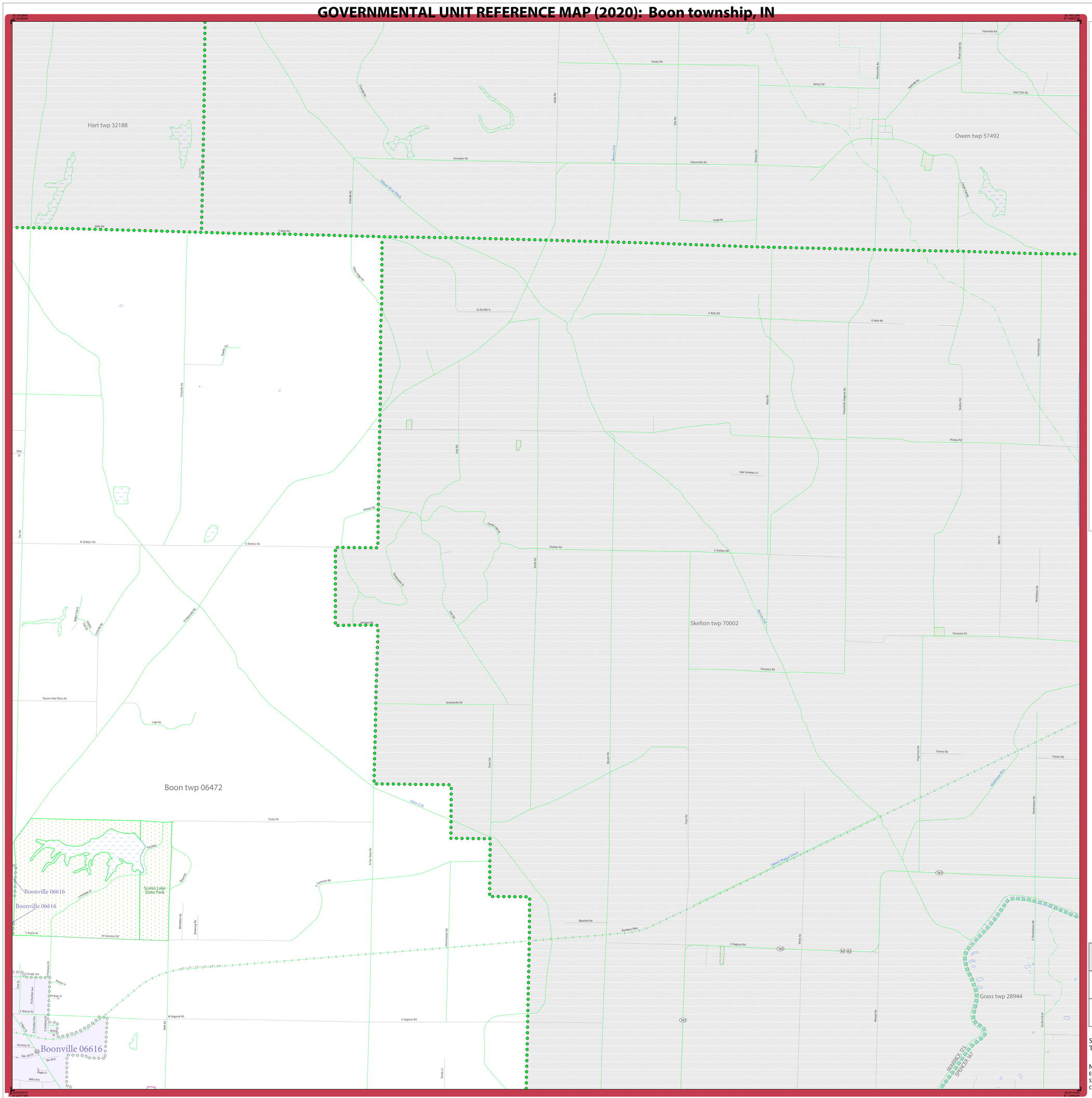

LEGEND

SYMBOL DESCRIPTION	SYMBOL	LABEL STYLE
Federal American Indian Reservation		L'ANSE RESERVATION (TA 1880)
Off-Reservation Trust Land		T1880
American Indian Tribal Subdivision		SHONTO (620)
Alaska Native Regional Corporation (ANRC)		*NANA ANRC 52120*
State (or statistically equivalent entity)		NEW YORK 36
County (or statistically equivalent entity)		ERIE 029
Minor Civil Division (MCD)[1]		Lee town 41460
Census County Division (CCD)[2]		*Jemez CCD 91650*
Consolidated City		MILFORD 47500
Incorporated Place[3]		Davis 18100
Census Designated Place (CDP)[2]		*Cochiti 16560*

DESCRIPTION	SYMBOL
Interstate	5
U.S. Highway	2
State Highway	4
Other Road	Marsh Ln
Cul-de-sac	
Circle	
Geographic Offset or Corridor	
4WD Trail, Stairway, Alley, Walkway, or Ferry	
Railroad	Southern RR
Pipeline or Power Line	
Ridge or Fence	
Property Line or Nonvisible Boundary	
Perennial Stream	*Tumbling Cr*
Intermittent Stream	*Piney Cr*
Mountain Peak or Hill	*Mt. Baker*

DESCRIPTION	SYMBOL
Water Body	*Pleasant Lake*
Swamp or Marsh	*Oxbow Swamp*
Glacier	*Bering Glacier*
Airport, Airfield, or Helicopter Landing Pad	Donald Airport
College or University	Coll/Univ
Military	Fort Belvoir
Prison or Juvenile Detention Center	P/JDC
Cemetery	Powell Cmtry
Golf Course	Pinehurst GlfCrs
National Park or Forest	Yosemite NP
Other Park	St Francis Park
Outside Subject Area	
Inset Area	A1

Where state, county, and/or MCD/CCD boundaries coincide, the map shows the boundary symbol for only the highest-ranking of these boundaries. Where American Indian reservation and American Indian tribal subdivision boundaries coincide, the map shows only the American Indian reservation boundaries.

Entity names are followed by either their FIPS code or census code; parentheses indicate a census code.

1 'MCD*' indicates a false MCD. These are for Census Bureau use only.

2 The CCD and CDP boundaries represent statistical entities only and are not updated through the BAS.

3 Incorporated place name color corresponds to the incorporated place fill color.

Due to space limitations, some road names, along with other feature and geography names on the map, may not be shown.

The Census Bureau stores primary and alternate road names, but only primary road names are used to label the roads on these maps.

Key to Adjacent Sheets

1	2	
3	4	

Sheet Location within Entity

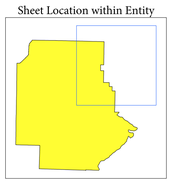

Sheet 2 of 4 PARENT sheets
Total Sheets: 5 (Index 1; Parent 4; Inset 0)

NAME: Boon township (06472)
ENTITY TYPE: Minor Civil Division
ST: Indiana (18)
CO: Warrick (173)

INDEX OR PARENT SHEET #: 002
INSET SHEET #: 000000

2020 MCD REF MAP (PARENT)

5370318173064720020000000

All legal boundaries and names are as reported through the 2020 Boundary and Annexation Survey (BAS) and Boundary Validation Program (BVP). The boundaries shown on this map are for Census Bureau statistical data collection and tabulation purposes only; their depiction and designation for statistical purposes does not constitute a determination of jurisdictional authority or rights of ownership or entitlement.

Data Source: U.S. Census Bureau's MAF/TIGER database (TAB20), November 2020
Created by Geography Division: December 11, 2020

U.S. DEPARTMENT OF COMMERCE U.S. Census Bureau

Projection: Albers Equal Area Conic
Datum: NAD 83
Spheroid: GRS 80
1st Standard Parallel: 38 26 11
2nd Standard Parallel: 41 05 43
Central Meridian: -86 26 28
Latitude of Projection's Origin: 37 46 18
False Easting: 0
False Northing: 0

0 0.4 0.8 1.2 1.6 2 Kilometers
0 0.3 0.6 0.9 1.2 1.5 Miles
The plotted map scale is 1:15,000

N W E S

Boundary and Annexation Survey (BAS) ID: 31817306472
BAS Submission Deadline: March 1, 2021

PDF versions of the BAS maps are available at:
www.census.gov/programs-surveys/bas/geographies.html

For more information, or to request additional maps, please email geo.bas@census.gov, call 1-800-972-5651, or visit www.census.gov/programs-surveys/bas.html.

United States Census Bureau

GOVERNMENTAL UNIT REFERENCE MAP (2020): Boon township, IN

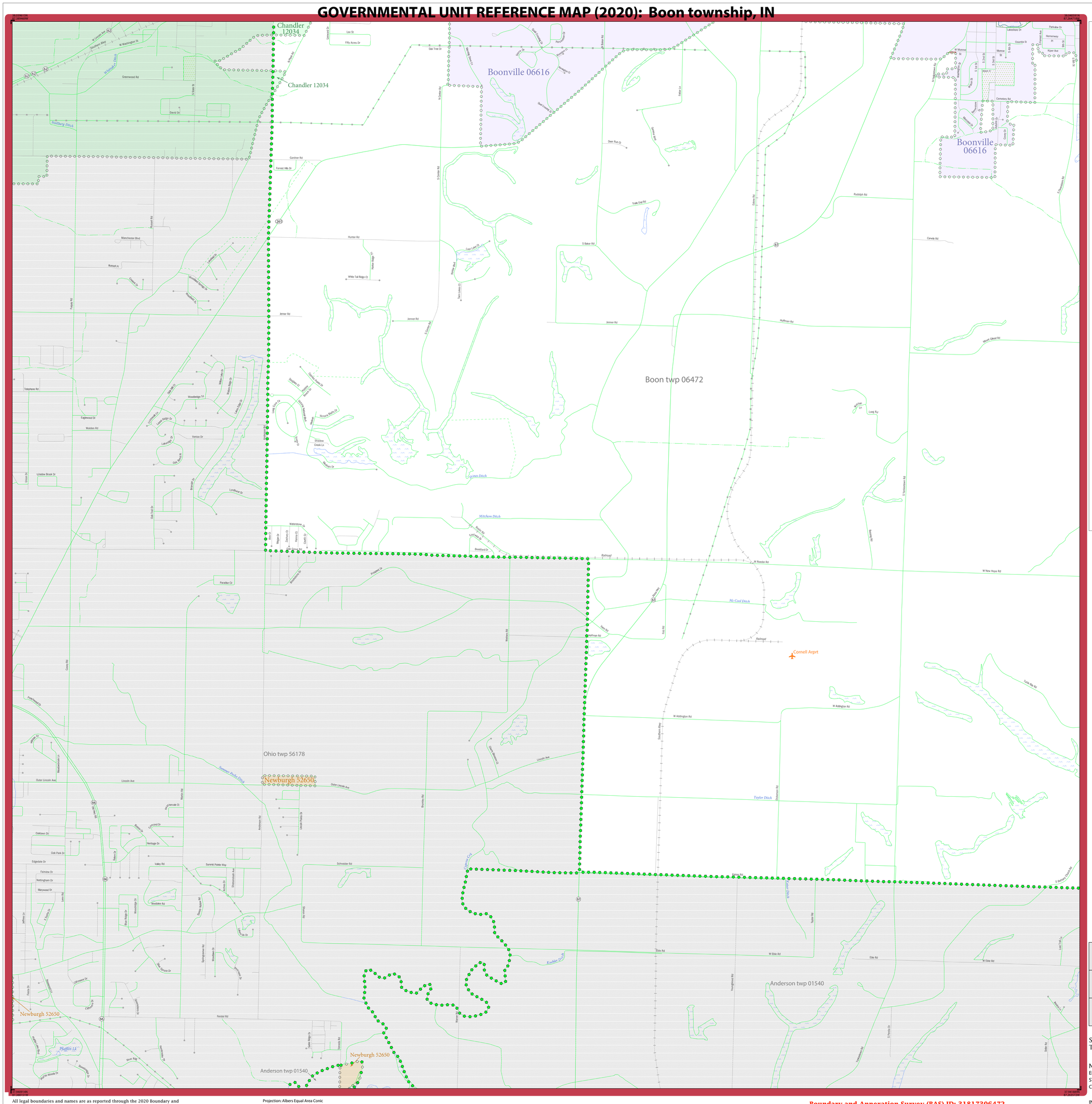

LEGEND

SYMBOL DESCRIPTION	SYMBOL	LABEL STYLE
Federal American Indian Reservation		L'ANSE RESERVATION (TA 1880)
Off-Reservation Trust Land		T1880
American Indian Tribal Subdivision		SHONTO (620)
Alaska Native Regional Corporation (ANRC)		NANA ANRC 52120
State (or statistically equivalent entity)		NEW YORK 36
County (or statistically equivalent entity)		ERIE 029
Minor Civil Division (MCD)[1]		Lee town 41460
Census County Division (CCD)[2]		Jemez CCD 91650
Consolidated City		MILFORD 47500
Incorporated Place[3]		Davis 18100
Census Designated Place (CDP)[2]		Cochiti 16560

DESCRIPTION	SYMBOL	DESCRIPTION	SYMBOL
Interstate	5	Water Body	Pleasant Lake
U.S. Highway	2	Swamp or Marsh	Okefenokee Swamp
State Highway	4	Glacier	Bering Glacier
Other Road	Marsh Ln	Airport, Airfield, or Helicopter Landing Pad	Dónard Airfoyh
Cul-de-sac		College or University	Coll/Univ
Circle		Military	Fort Belvoir
Geographic Offset or Corridor		Prison or Juvenile Detention Center	P/JDC
4WD Trail, Stairway, Alley, Walkway, or Ferry		Cemetery	Powell Cmtry
Railroad	Southern RR	Golf Course	Pinehurst GlfCrs
Pipeline or Power Line		National Park or Forest	Yosemite NP
Ridge or Fence		Other Park	St Francis Park
Property Line or Nonvisible Boundary		Outside Subject Area	
Perennial Stream	Tumbling Cr	Inset Area	A1
Intermittent Stream	Piney Cr		
Mountain Peak or Hill	Mt. Baker		

Where state, county, and/or MCD/CCD boundaries coincide, the map shows the boundary symbol for only the highest-ranking of these boundaries. Where American Indian reservation and American Indian tribal subdivision boundaries coincide, the map shows only the American Indian reservation boundaries.

Entity names are followed by either their FIPS code or census code; parentheses indicate a census code.

1 'MCD*' indicates a false MCD. These are for Census Bureau use only.

2 The CCD and CDP boundaries represent statistical entities only and are not updated through the BAS.

3 Incorporated place name color corresponds to the incorporated place fill color.

Due to space limitations, some road names, along with other feature and geography names on the map, may not be shown.

The Census Bureau stores primary and alternate road names, but only primary road names are used to label the roads on these maps.

Key to Adjacent Sheets

	1	2
	3	4

Sheet Location within Entity

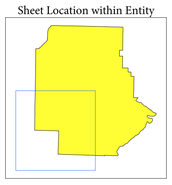

Sheet 3 of 4 PARENT sheets
Total Sheets: 5 (Index 1; Parent 4; Inset 0)

NAME: Boon township (06472)
ENTITY TYPE: Minor Civil Division
ST: Indiana (18)
CO: Warrick (173)

INDEX OR PARENT SHEET #: 003
INSET SHEET #: 000000

2020 MCD REF MAP (PARENT)

5370318173064720030000 00

All legal boundaries and names are as reported through the 2020 Boundary and Annexation Survey (BAS) and Boundary Validation Program (BVP). The boundaries shown on this map are for Census Bureau statistical data collection and tabulation purposes only; their depiction and designation for statistical purposes does not constitute a determination of jurisdictional authority or rights of ownership or entitlement.

Data Source: U.S. Census Bureau's MAF/TIGER database (TAB20), November 2020
Created by Geography Division: December 11, 2020

U.S. DEPARTMENT OF COMMERCE U.S. Census Bureau

Projection: Albers Equal Area Conic
Datum: NAD 83
Spheroid: GRS 80
1st Standard Parallel: 38 26 11
2nd Standard Parallel: 41 05 43
Central Meridian: -86 26 28
Latitude of Projection's Origin: 37 46 18
False Easting: 0
False Northing: 0

0 0.4 0.8 1.2 1.6 2 Kilometers
0 0.3 0.6 0.9 1.2 1.5 Miles
The plotted map scale is 1:15,000

N W E S

Boundary and Annexation Survey (BAS) ID: 31817306472
BAS Submission Deadline: March 1, 2021

PDF versions of the BAS maps are available at:
www.census.gov/programs-surveys/bas/geographies.html

For more information, or to request additional maps, please email geo.bas@census.gov, call 1-800-972-5651, or visit www.census.gov/programs-surveys/bas.html.

United States Census Bureau

GOVERNMENTAL UNIT REFERENCE MAP (2020): Boon township, IN

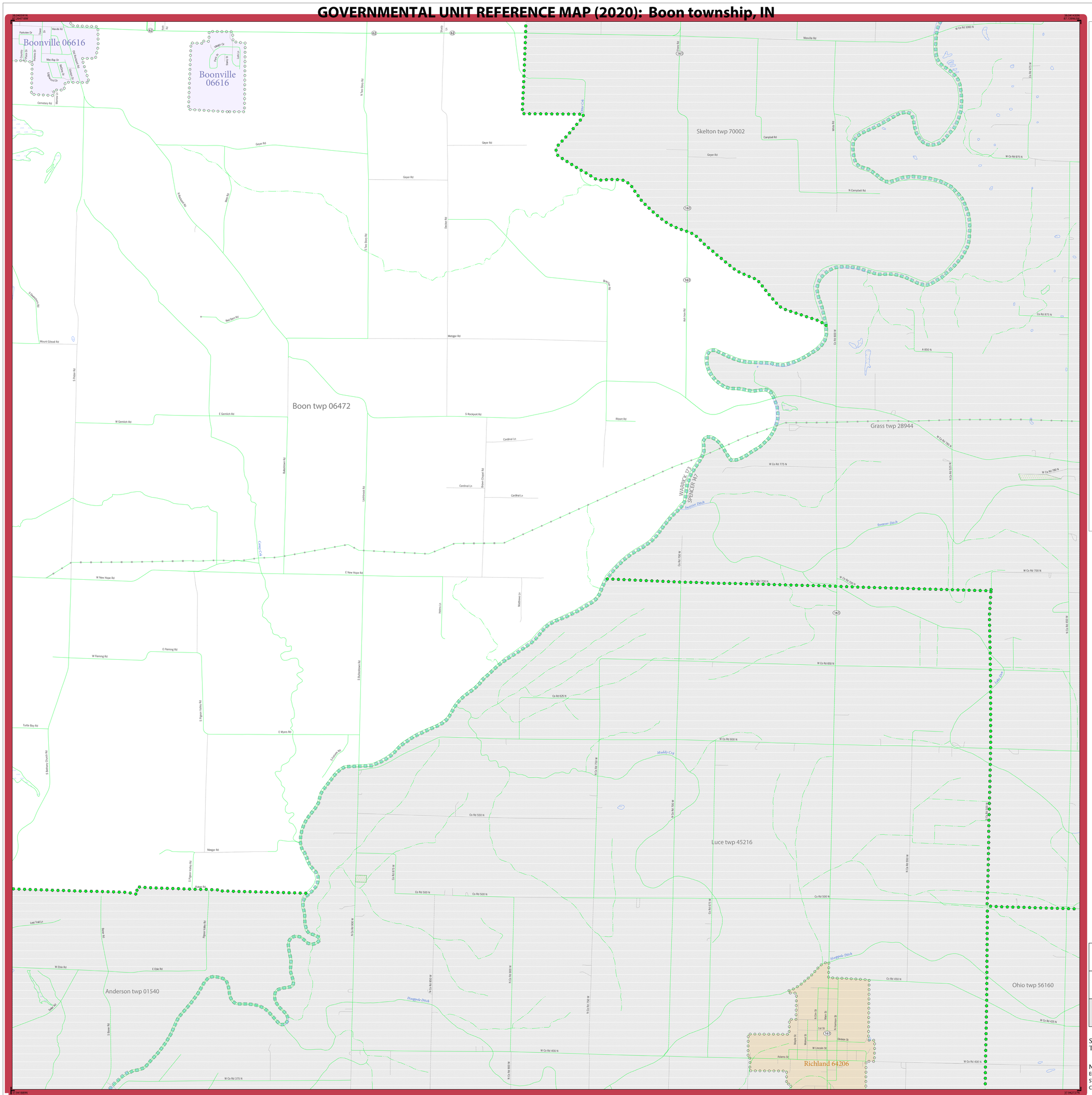
Boonville 06616
Boonville 06616
Skelton twp 70002
Boon twp 06472
Grass twp 28944
Luce twp 45216
Anderson twp 01540
Ohio twp 56160
Richland 64206
WARRICK 173
SPENCER 87
Hoppole Ditch
Sweeter Ditch
Muddy Cr
Geyer Rd
Metzger Rd
Mount Gilead Rd
W Gemlich Rd
E Gemlich Rd
S Rockport Rd
W New Hope Rd
E New Hope Rd
W Fleming Rd
E Fleming Rd
E Myers Rd
Manger Rd
W Elsie Rd
E Elsie Rd
W Co Rd 400 N
W Co Rd 375 N
Co Rd 500 N
Co Rd 550 N
W Co Rd 600 N
W Co Rd 650 N
W Co Rd 700 N
W Co Rd 775 N
W Co Rd 875 N
W Co Rd 1000 N
Co Rd 450 N
W Co Rd 425 N
W Lincoln St
Adams St
1st St
Main St
Mill St
Maple St
Walnut St
Hickory St
Dickson St
Mason St
N Elm St
N Hickory St
Lost Trail Ln
Turtle Bay Rd
Cemetery Rd
Mac-Ray Dr
Parkview Dr
Cardinal Ln
Red Barn Rd
Ritzert Rd
Brown Chapel Rd
Lattimore Rd
Baldwin Rd
S Pelzer Rd
S Spillerstown Rd
S Pigeon Valley Rd
S Sanitarium Church Rd
S Two Stone Rd
N Two Stone Rd
Mills Rd
N Rockport Rd
S Lincoln Rd
S Elsie Rd
Hayes Rd
Hilton Valley Rd
Helms Ln
Matthews Ln
Campbell Rd
N Campbell Rd
White Rd
Acton Iron Rd
Denver Rd
Maxville Rd
Co Rd 875 W
Co Rd 675 W
Co Rd 575 W
Co Rd 475 W
Co Rd 375 W
N Co Rd 800 W
N Co Rd 750 W
N Co Rd 700 W
N Co Rd 650 W
N Co Rd 600 W
N Co Rd 550 W
N Co Rd 500 W
N Co Rd 400 W
N Co Rd 375 W
N Co Rd 275 W
N Co Rd 200 W
N Co Rd 150 W
N Co Rd 100 W
N Co Rd 50 W
N Co Rd 250 W
N Co Rd 350 W
N Co Rd 450 W
N Co Rd 550 W
N Co Rd 650 W
N Co Rd 750 W
N Co Rd 850 W
N Co Rd 950 W
N Co Rd