GOVERNMENTAL UNIT REFERENCE MAP (2020): Jackson County, IA

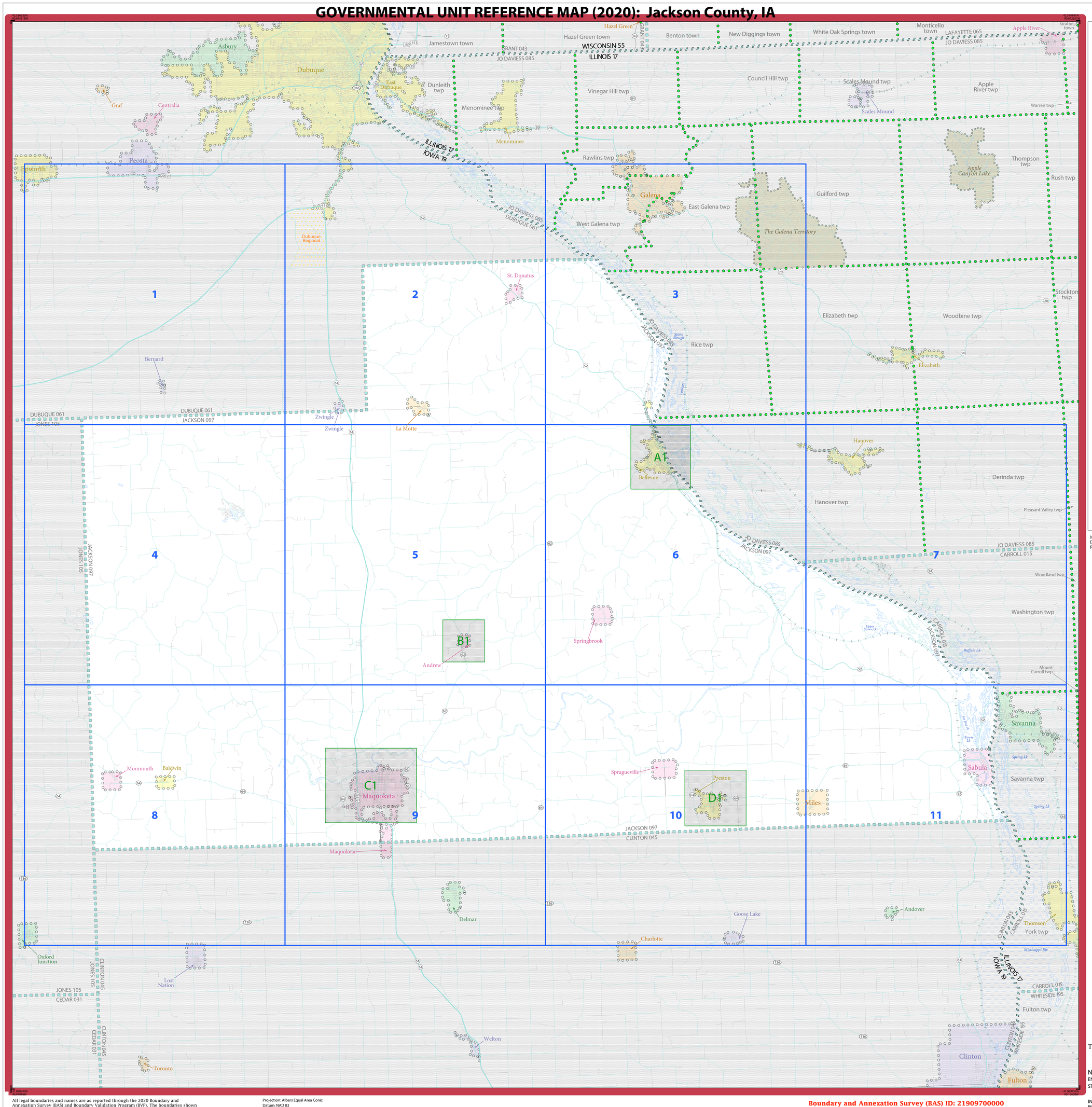
Asbury
Dubuque
Jamestown town
Hazel Green town
Hazel Green
Benton town
New Diggings town
White Oak Springs town
Monticello town
LAFAYETTE 065
JO DAVIESS 085
Apple River
Gratiot town
GRANT 043
JO DAVIESS 085
WISCONSIN 55
ILLINOIS 17
GRANT 043
Graf
Centralia
East Dubuque
Dunleith twp
Menominee twp
Menominee
Vinegar Hill twp
Council Hill twp
Scales Mound twp
Scales Mound
Apple River twp
Warren twp
ILLINOIS 17
IOWA 19
Peosta
Epworth
Rawlins twp
Galena
East Galena twp
West Galena twp
JO DAVIESS 085
DUBUQUE 061
Dubuque Regional
The Galena Territory
Guilford twp
Apple Canyon Lake
Thompson twp
Rush twp
Stockton twp
St. Donatus
Elizabeth twp
Woodbine twp
Elizabeth
Rice twp
Stone Slough
JO DAVIESS 085
JACKSON 097
Bernard
Zwingle
La Motte
DUBUQUE 061
JONES 105
DUBUQUE 061
JACKSON 097
Hanover
Bellevue
Derinda twp
Hanover twp
Pleasant Valley twp
JO DAVIESS 085
CARROLL 015
Woodland twp
JO DAVIESS 085
JACKSON 097
JACKSON 097
JONES 105
Washington twp
Springbrook
Andrew
Upper Brown Lk
Buffalo Lk
CARROLL 015
JACKSON 097
Mount Carroll twp
Savanna
Sabula
Savanna twp
Spring Lk
Monmouth
Baldwin
Maquoketa
Sprague Lk
Sprague Lk
Sprague Lk

GOVERNMENTAL UNIT REFERENCE MAP (2020): Jackson County, IA

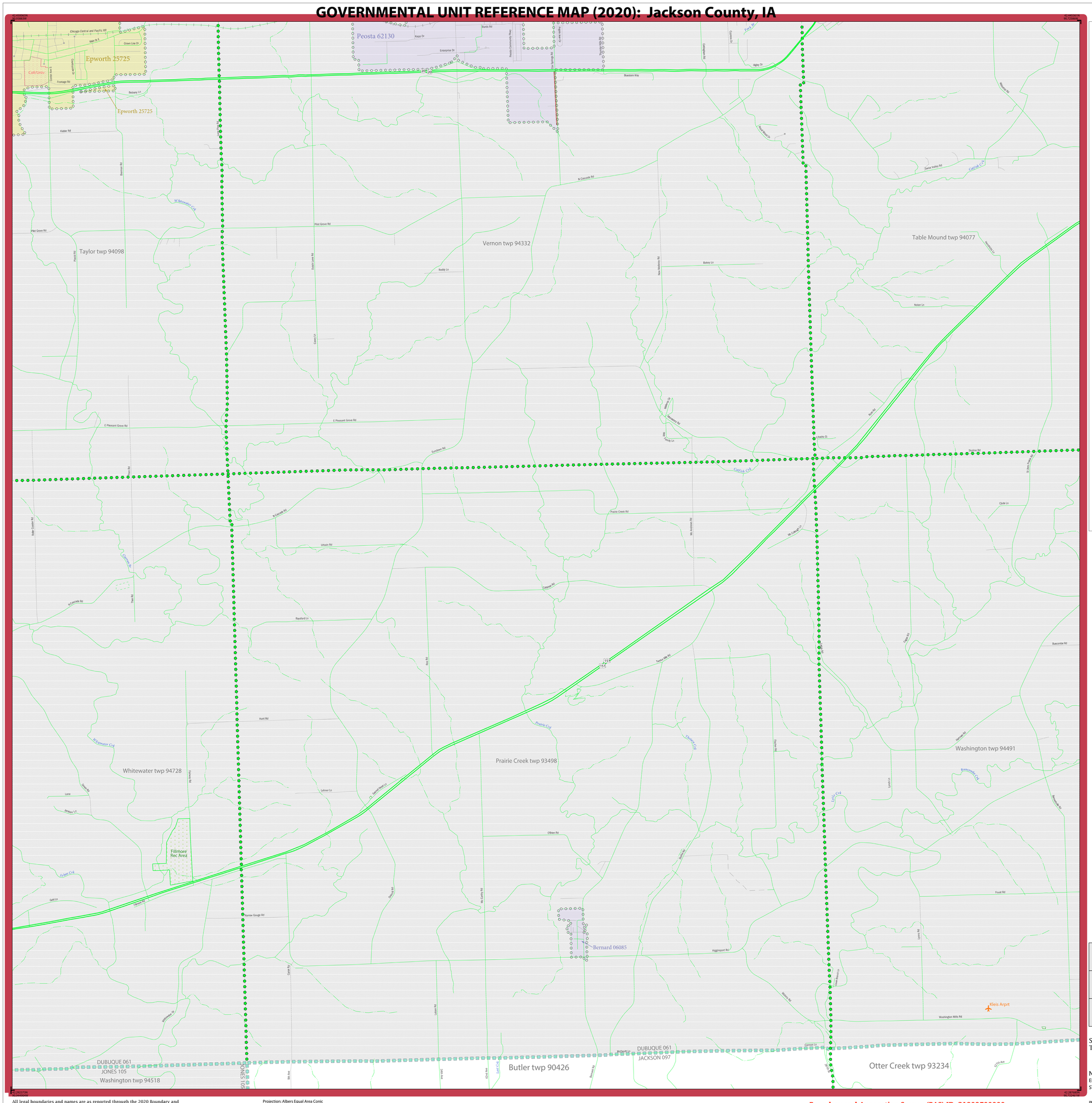

LEGEND

SYMBOL DESCRIPTION	SYMBOL	LABEL STYLE
Federal American Indian Reservation		L'ANSE RESERVATION (TA 1880)
Off-Reservation Trust Land		T1880
American Indian Tribal Subdivision		SHONTO (620)
Alaska Native Regional Corporation (ANRC)		*NANA ANRC 52120*
State (or statistically equivalent entity)		NEW YORK 36
County (or statistically equivalent entity)		ERIE 029
Minor Civil Division (MCD)[1]		Lee town 41460
Census County Division (CCD)[2]		*Jemez CCD 91650*
Consolidated City		MILFORD 47500
Incorporated Place[3]		Davis 18100
Census Designated Place (CDP)[2]		*Cochiti 16560*

DESCRIPTION	SYMBOL	DESCRIPTION	SYMBOL
Interstate	5	Water Body	*Pleasant Lake*
U.S. Highway	2	Swamp or Marsh	*Okefenokee Swamp*
State Highway	4	Glacier	*Bering Glacier*
Other Road	Marsh Ln	Airport, Airfield, or Helicopter Landing Pad	Dinard Airport
Cul-de-sac		College or University	Coll/Univ
Circle		Military	Fort Belvoir
Geographic Offset or Corridor		Prison or Juvenile Detention Center	P/JDC
4WD Trail, Stairway, Alley, Walkway, or Ferry		Cemetery	Powell Cmtry
Railroad	Southern RR	Golf Course	Pinehurst GlfCrs
Pipeline or Power Line		National Park or Forest	Yosemite NP
Ridge or Fence		Other Park	St Francis Park
Property Line or Nonvisible Boundary		Outside Subject Area	
Perennial Stream	*Tumbling Cr*	Inset Area	A1
Intermittent Stream	*Piney Cr*		
Mountain Peak or Hill	*Mt. Baker*		

Where state, county, and/or MCD/CCD boundaries coincide, the map shows the boundary symbol for only the highest-ranking of these boundaries. Where American Indian reservation and American Indian tribal subdivision boundaries coincide, the map shows only the American Indian reservation boundaries.

Entity names are followed by either their FIPS code or census code; parentheses indicate a census code.

1 'MCD*' indicates a false MCD. These are for Census Bureau use only.

2 The CCD and CDP boundaries represent statistical entities only and are not updated through the BAS.

3 Incorporated place name color corresponds to the incorporated place fill color.

Due to space limitations, some road names, along with other feature and geography names on the map, may not be shown.

The Census Bureau stores primary and alternate road names, but only primary road names are used to label the roads on these maps.

Key to Adjacent Sheets

	1	2
	4	5

Sheet Location within Entity

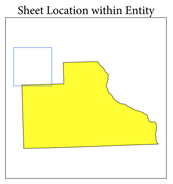

Sheet 1 of 11 PARENT sheets
Total Sheets: 16 (Index 1; Parent 11; Inset 4)

NAME: Jackson County (097)
ENTITY TYPE: County or statistically equivalent entity
ST: Iowa (19)

INDEX OR PARENT SHEET #: 001
INSET SHEET #: 000000

2020 COUNTY REF MAP (PARENT)

5340219097000000001000000

All legal boundaries and names are as reported through the 2020 Boundary and Annexation Survey (BAS) and Boundary Validation Program (BVP). The boundaries shown on this map are for Census Bureau statistical data collection and tabulation purposes only; their depiction and designation for statistical purposes does not constitute a determination of jurisdictional authority or rights of ownership or entitlement.

Data Source: U.S. Census Bureau's MAF/TIGER database (TAB20), November 2020
Created by: Geography Division: December 09, 2020

U.S. DEPARTMENT OF COMMERCE U.S. Census Bureau

Projection: Albers Equal Area Conic
Datum: NAD 83
Spheroid: GRS 80
1st Standard Parallel: 40 53 46
2nd Standard Parallel: 42 58 46
Central Meridian: -93 23 22
Latitude of Projection's Origin: 40 22 31
False Easting: 0
False Northing: 0

0 0.7 1.4 2.1 2.8 3.5 Kilometers
0 0.4 0.8 1.2 1.6 2 Miles
The plotted map scale is 1:24,000

N W E S

Boundary and Annexation Survey (BAS) ID: 21909700000
BAS Submission Deadline: March 1, 2021

PDF versions of the BAS maps are available at:
www.census.gov/programs-surveys/bas/geographies.html

For more information, or to request additional maps, please email geo.bas@census.gov, call 1-800-972-5651, or visit www.census.gov/programs-surveys/bas.html.

United States Census Bureau

GOVERNMENTAL UNIT REFERENCE MAP (2020): Jackson County, IA

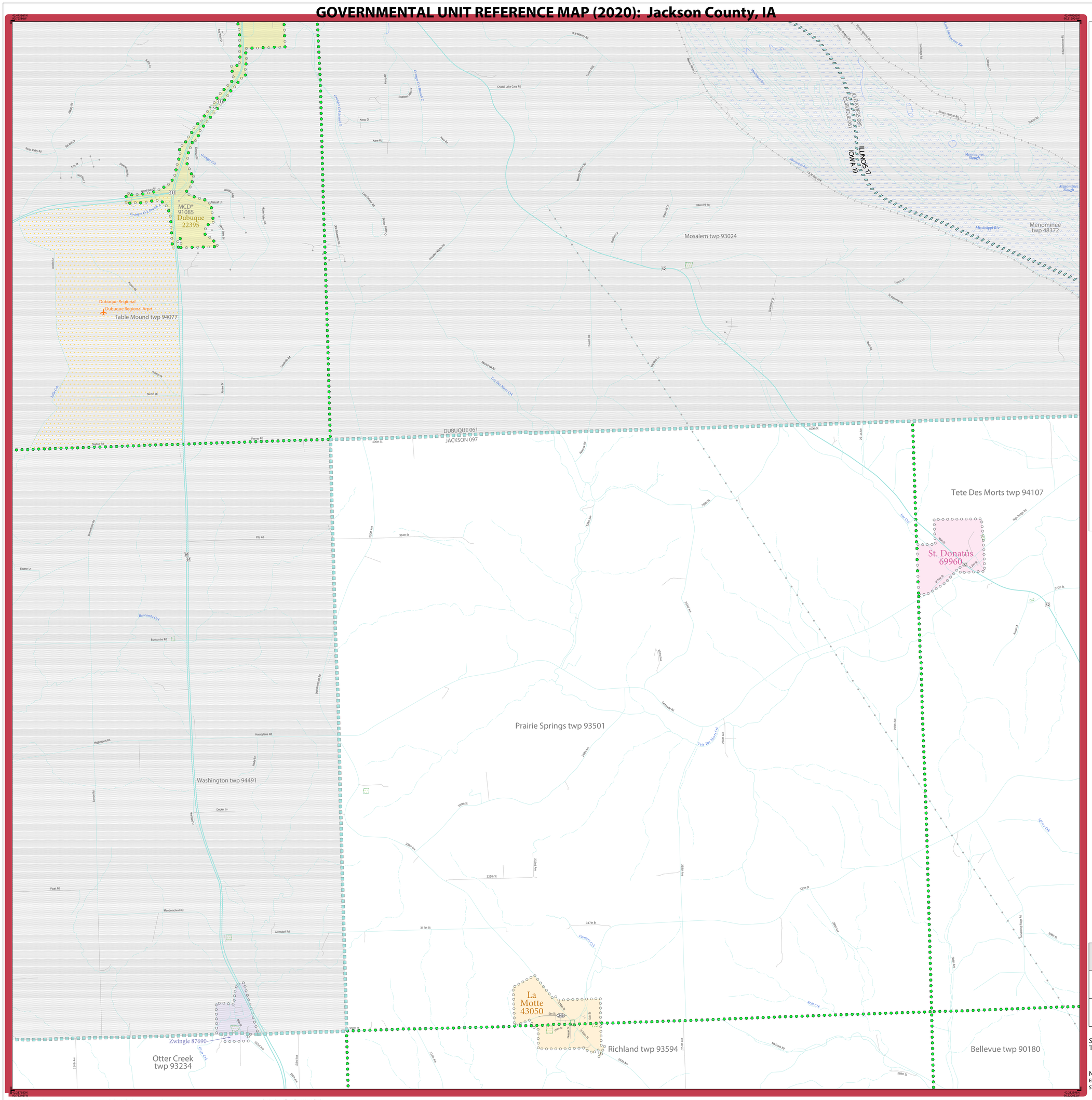

LEGEND

SYMBOL DESCRIPTION	SYMBOL	LABEL STYLE
Federal American Indian Reservation		L'ANSE RESERVATION (TA 1880)
Off-Reservation Trust Land		T1880
American Indian Tribal Subdivision		SHONTO (620)
Alaska Native Regional Corporation (ANRC)		NANA ANRC 52120
State (or statistically equivalent entity)		NEW YORK 36
County (or statistically equivalent entity)		ERIE 029
Minor Civil Division (MCD)[1]		Lee town 41460
Census County Division (CCD)[2]		Jemez CCD 91650
Consolidated City		MILFORD 47500
Incorporated Place[3]		Davis 18100
Census Designated Place (CDP)[2]		Cochiti 16560

DESCRIPTION	SYMBOL
Interstate	
U.S. Highway	
State Highway	
Other Road	Marsh Ln
Cul-de-sac	
Circle	
Geographic Offset or Corridor	
4WD Trail, Stairway, Alley, Walkway, or Ferry	
Railroad	Southern RR
Pipeline or Power Line	
Ridge or Fence	
Property Line or Nonvisible Boundary	
Perennial Stream	Tumbling Cr
Intermittent Stream	Piney Cr
Mountain Peak or Hill	Mt. Baker

DESCRIPTION	SYMBOL
Water Body	Pleasant Lake
Swamp or Marsh	Okefenokee Swamp
Glacier	Bering Glacier
Airport, Airfield, or Helicopter Landing Pad	Dónárd Airport
College or University	Coll/Univ
Military	Fort Belvoir
Prison or Juvenile Detention Center	P/JDC
Cemetery	Powell Cmtry
Golf Course	Pinehurst GlfCrs
National Park or Forest	Yosemite NP
Other Park	St Francis Park
Outside Subject Area	
Inset Area	A1

Where state, county, and/or MCD/CCD boundaries coincide, the map shows the boundary symbol for only the highest-ranking of these boundaries. Where American Indian reservation and American Indian tribal subdivision boundaries coincide, the map shows only the American Indian reservation boundaries.

Entity names are followed by either their FIPS code or census code; parentheses indicate a census code.

1 'MCD*' indicates a false MCD. These are for Census Bureau use only.

2 The CCD and CDP boundaries represent statistical entities only and are not updated through the BAS.

3 Incorporated place name color corresponds to the incorporated place fill color.

Due to space limitations, some road names, along with other feature and geography names on the map, may not be shown.

The Census Bureau stores primary and alternate road names, but only primary road names are used to label the roads on these maps.

Key to Adjacent Sheets

1	2	3
4	5	6

Sheet Location within Entity

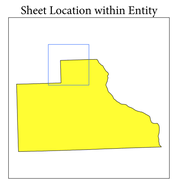

Sheet 2 of 11 PARENT sheets
Total Sheets: 16 (Index 1; Parent 11; Inset 4)

NAME: Jackson County (097)
ENTITY TYPE: County or statistically equivalent entity
ST: Iowa (19)

INDEX OR PARENT SHEET #: 002
INSET SHEET #: 000000

2020 COUNTY REF MAP (PARENT)

5340219097000000002000000

All legal boundaries and names are as reported through the 2020 Boundary and Annexation Survey (BAS) and Boundary Validation Program (BVP). The boundaries shown on this map are for Census Bureau statistical data collection and tabulation purposes only; their depiction and designation for statistical purposes does not constitute a determination of jurisdictional authority or rights of ownership or entitlement.

Data Source: U.S. Census Bureau's MAF/TIGER database (TAB20), November 2020
Created by Geography Division: December 09, 2020

U.S. DEPARTMENT OF COMMERCE U.S. Census Bureau

Projection: Albers Equal Area Conic
Datum: NAD 83
Spheroid: GRS 80
1st Standard Parallel: 40 53 46
2nd Standard Parallel: 42 58 46
Central Meridian: -93 23 22
Latitude of Projection's Origin: 40 22 31
False Easting: 0
False Northing: 0

0 0.7 1.4 2.1 2.8 3.5 Kilometers
0 0.4 0.8 1.2 1.6 2 Miles
The plotted map scale is 1:24,000

N W E S

Boundary and Annexation Survey (BAS) ID: 21909700000
BAS Submission Deadline: March 1, 2021

PDF versions of the BAS maps are available at:
www.census.gov/programs-surveys/bas/geographies.html

For more information, or to request additional maps, please email geo.bas@census.gov, call 1-800-972-5651, or visit www.census.gov/programs-surveys/bas.html.

United States Census Bureau

GOVERNMENTAL UNIT REFERENCE MAP (2020): Jackson County, IA

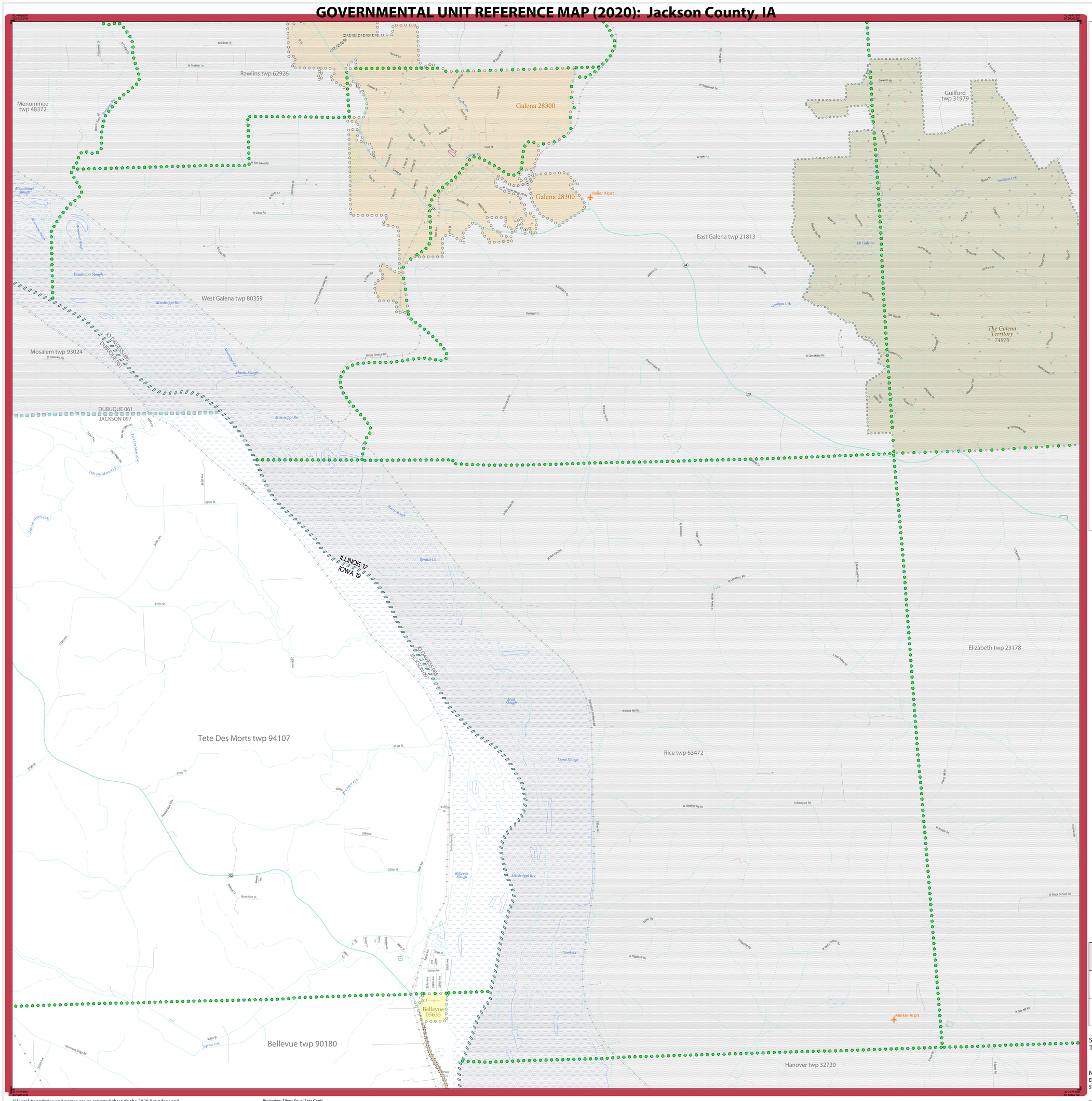

LEGEND

SYMBOL DESCRIPTION	SYMBOL	LABEL STYLE
Federal American Indian Reservation		L'ANSE RESERVATION (TA 1880)
Off-Reservation Trust Land		T1880
American Indian Tribal Subdivision		SHONTO (620)
Alaska Native Regional Corporation (ANRC)		*NANA ANRC 52120*
State (or statistically equivalent entity)		NEW YORK 36
County (or statistically equivalent entity)		ERIE 029
Minor Civil Division (MCD)[1]		Lee town 41460
Census County Division (CCD)[2]		*Jemez CCD 91650*
Consolidated City		MILFORD 47500
Incorporated Place[3]		Davis 18100
Census Designated Place (CDP)[2]		*Cochiti 16560*

DESCRIPTION	SYMBOL	DESCRIPTION	SYMBOL
Interstate	5	Water Body	*Pleasant Lake*
U.S. Highway	2	Swamp or Marsh	*Okefenokee Swamp*
State Highway	4	Glacier	*Bering Glacier*
Other Road	Marsh Ln	Airport, Airfield, or Helicopter Landing Pad	Donald Airfield
Cul-de-sac		College or University	Coll/Univ
Circle		Military	Fort Belvoir
Geographic Offset or Corridor		Prison or Juvenile Detention Center	P/JDC
4WD Trail, Stairway, Alley, Walkway, or Ferry		Cemetery	Powell Cmtry
Railroad	Southern RR	Golf Course	Pinehurst GlfCrs
Pipeline or Power Line		National Park or Forest	Yosemite NP
Ridge or Fence		Other Park	St Francis Park
Property Line or Nonvisible Boundary		Outside Subject Area	
Perennial Stream	*Tumbling Cr*	Inset Area	A1
Intermittent Stream	*Piney Cr*		
Mountain Peak or Hill	*Mt. Baker*		

Where state, county, and/or MCD/CCD boundaries coincide, the map shows the boundary symbol for only the highest-ranking of these boundaries. Where American Indian reservation and American Indian tribal subdivision boundaries coincide, the map shows only the American Indian reservation boundaries.

Entity names are followed by either their FIPS code or census code; parentheses indicate a census code.

1 "MCD" indicates a false MCD. These are for Census Bureau use only.

2 The CCD and CDP boundaries represent statistical entities only and are not updated through the BAS.

3 Incorporated place name color corresponds to the incorporated place fill color.

Due to space limitations, some road names, along with other feature and geography names on the map, may not be shown.

The Census Bureau stores primary and alternate road names, but only primary road names are used to label the roads on these maps.

Key to Adjacent Sheets

2	3	
5	6	7

Sheet Location within Entity

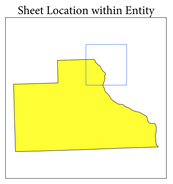

Sheet 3 of 11 PARENT sheets
Total Sheets: 16 (Index 1; Parent 11; Inset 4)

NAME: Jackson County (097)
ENTITY TYPE: County or statistically equivalent entity
ST: Iowa (19)

INDEX OR PARENT SHEET #: 003
INSET SHEET #: 000000

2020 COUNTY REF MAP (PARENT)

5340219097000000003000000

All legal boundaries and names are as reported through the 2020 Boundary and Annexation Survey (BAS) and Boundary Validation Program (BVP). The boundaries shown on this map are for Census Bureau statistical data collection and tabulation purposes only; their depiction and designation for statistical purposes does not constitute a determination of jurisdictional authority or rights of ownership or entitlement.

Data Source: U.S. Census Bureau's MAF/TIGER database (TAB20), November 2020
Created by Geography Division: December 09, 2020

U.S. DEPARTMENT OF COMMERCE U.S. Census Bureau

Projection: Albers Equal Area Conic
Datum: NAD 83
Spheroid: GRS 80
1st Standard Parallel: 40 53 46
2nd Standard Parallel: 42 58 46
Central Meridian: -93 23 22
Latitude of Projection's Origin: 40 22 31
False Easting: 0
False Northing: 0

0 0.7 1.4 2.1 2.8 3.5 Kilometers
0 0.4 0.8 1.2 1.6 2 Miles
The plotted map scale is 1:24,000

N W E S

Boundary and Annexation Survey (BAS) ID: 21909700000
BAS Submission Deadline: March 1, 2021

PDF versions of the BAS maps are available at:
www.census.gov/programs-surveys/bas/geographies.html

For more information, or to request additional maps, please email geo.bas@census.gov, call 1-800-972-5651, or visit www.census.gov/programs-surveys/bas.html.

United States Census Bureau

GOVERNMENTAL UNIT REFERENCE MAP (2020): Jackson County, IA

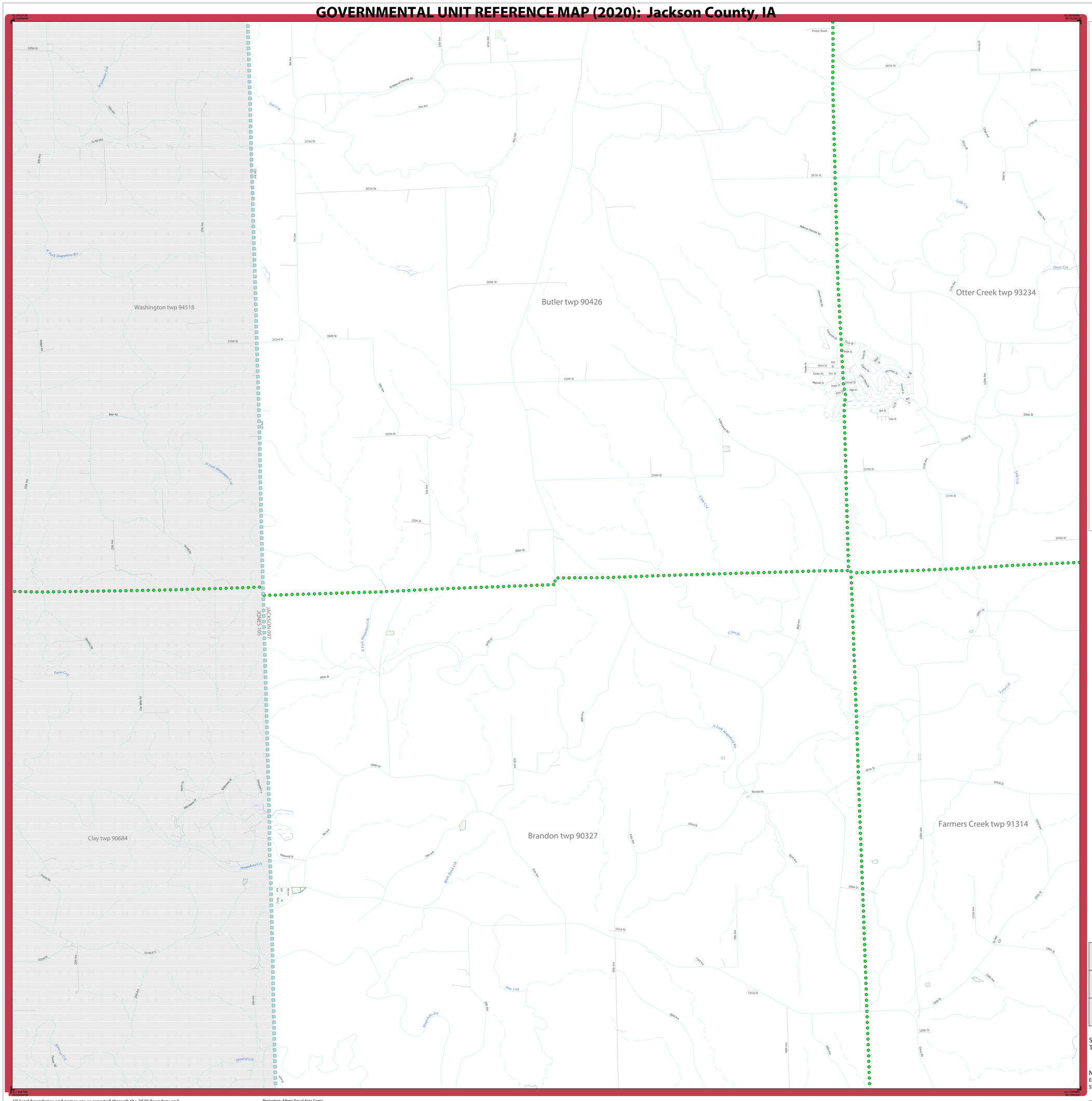

LEGEND

SYMBOL DESCRIPTION	SYMBOL	LABEL STYLE
Federal American Indian Reservation		L'ANSE RESERVATION (TA 1880)
Off-Reservation Trust Land		T1880
American Indian Tribal Subdivision		SHONTO (620)
Alaska Native Regional Corporation (ANRC)		NANA ANRC 52120
State (or statistically equivalent entity)		NEW YORK 36
County (or statistically equivalent entity)		ERIE 029
Minor Civil Division (MCD)[1]		Lee town 41460
Census County Division (CCD)[2]		Jemez CCD 91650
Consolidated City		MILFORD 47500
Incorporated Place[3]		Davis 18100
Census Designated Place (CDP)[2]		Cochiti 16560

DESCRIPTION	SYMBOL	DESCRIPTION	SYMBOL
Interstate	5	Water Body	Pleasant Lake
U.S. Highway	2	Swamp or Marsh	Okefenokee Swamp
State Highway	4	Glacier	Bering Glacier
Other Road	Marsh Ln	Airport, Airfield, or Helicopter Landing Pad	Dónárd Airfield
Cul-de-sac		College or University	Coll/Univ
Circle		Military	Fort Belvoir
Geographic Offset or Corridor		Prison or Juvenile Detention Center	P/JDC
4WD Trail, Stairway, Alley, Walkway, or Ferry		Cemetery	Powell Cmtry
Railroad	Southern RR	Golf Course	Pinehurst GlfCrs
Pipeline or Power Line		National Park or Forest	Yosemite NP
Ridge or Fence		Other Park	St Francis Park
Property Line or Nonvisible Boundary		Outside Subject Area	
Perennial Stream	Tumbling Cr	Inset Area	A1
Intermittent Stream	Piney Cr		
Mountain Peak or Hill	Mt. Baker		

Where state, county, and/or MCD/CCD boundaries coincide, the map shows the boundary symbol for only the highest-ranking of these boundaries. Where American Indian reservation and American Indian tribal subdivision boundaries coincide, the map shows only the American Indian reservation boundaries.

Entity names are followed by either their FIPS code or census code; parentheses indicate a census code.

1 'MCD*' indicates a false MCD. These are for Census Bureau use only.

2 The CCD and CDP boundaries represent statistical entities only and are not updated through the BAS.

3 Incorporated place name color corresponds to the incorporated place fill color.

Due to space limitations, some road names, along with other feature and geography names on the map, may not be shown.

The Census Bureau stores primary and alternate road names, but only primary road names are used to label the roads on these maps.

Key to Adjacent Sheets

	1	2
	4	5
	8	9

Sheet Location within Entity

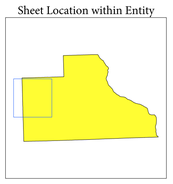

Sheet 4 of 11 PARENT sheets
Total Sheets: 16 (Index 1; Parent 11; Inset 4)

NAME: Jackson County (097)
ENTITY TYPE: County or statistically equivalent entity
ST: Iowa (19)

INDEX OR PARENT SHEET #: 004
INSET SHEET #: 000000

2020 COUNTY REF MAP (PARENT)

5340219097000000004000000

All legal boundaries and names are as reported through the 2020 Boundary and Annexation Survey (BAS) and Boundary Validation Program (BVP). The boundaries shown on this map are for Census Bureau statistical data collection and tabulation purposes only; their depiction and designation for statistical purposes does not constitute a determination of jurisdictional authority or rights of ownership or entitlement.

Data Source: U.S. Census Bureau's MAF/TIGER database (TAB20), November 2020
Created by Geography Division: December 09, 2020

U.S. DEPARTMENT OF COMMERCE U.S. Census Bureau

Projection: Albers Equal Area Conic
Datum: NAD 83
Spheroid: GRS 80
1st Standard Parallel: 40 53 46
2nd Standard Parallel: 42 58 46
Central Meridian: -93 23 22
Latitude of Projection's Origin: 40 22 31
False Easting: 0
False Northing: 0

0 0.7 1.4 2.1 2.8 3.5 Kilometers
0 0.4 0.8 1.2 1.6 2 Miles
The plotted map scale is 1:24,000

N W E S

Boundary and Annexation Survey (BAS) ID: 21909700000
BAS Submission Deadline: March 1, 2021

PDF versions of the BAS maps are available at:
www.census.gov/programs-surveys/bas/geographies.html

For more information, or to request additional maps, please email geo.bas@census.gov, call 1-800-972-5651, or visit www.census.gov/programs-surveys/bas.html.

United States Census Bureau

GOVERNMENTAL UNIT REFERENCE MAP (2020): Jackson County, IA

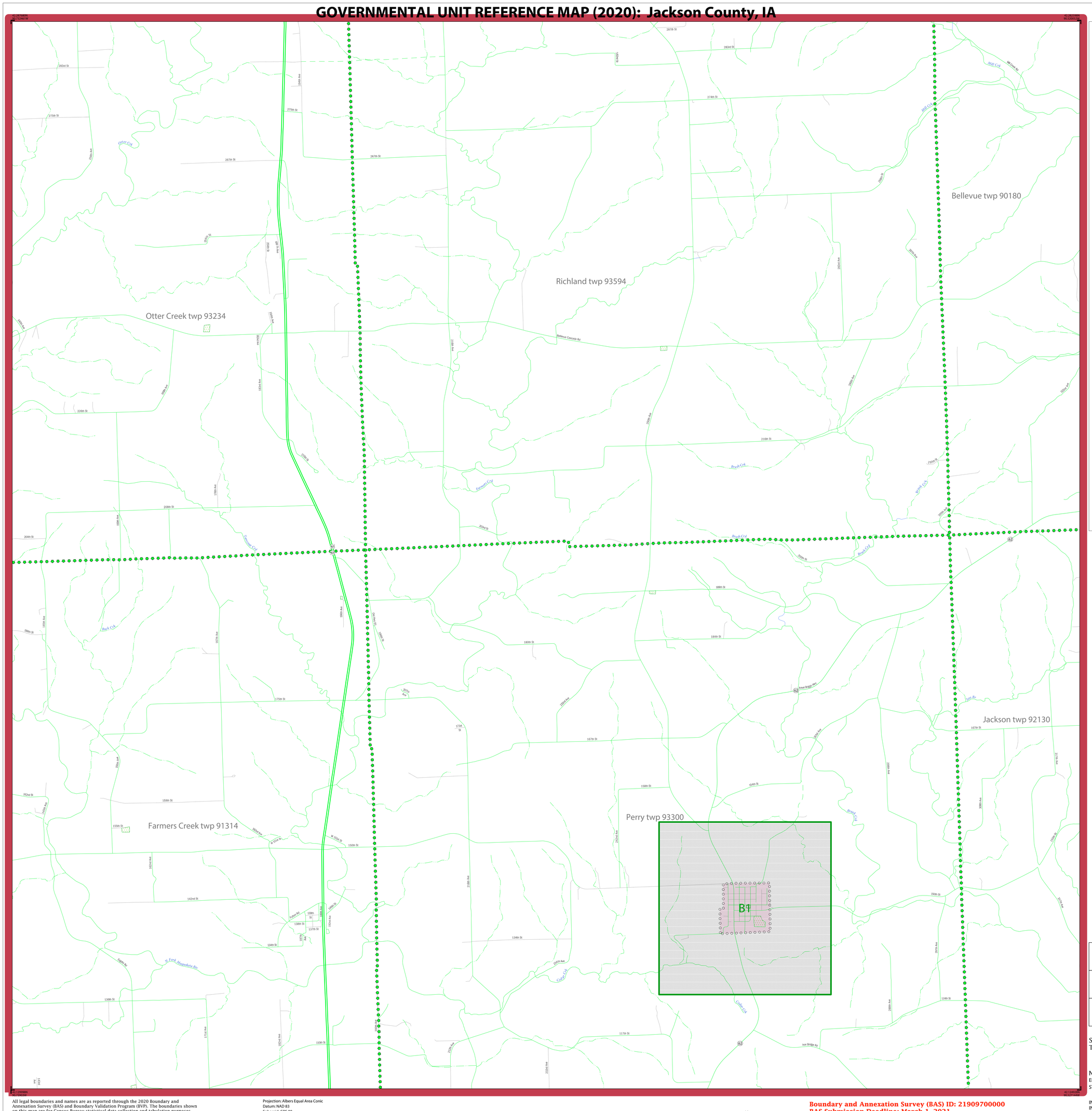

LEGEND

SYMBOL DESCRIPTION	SYMBOL	LABEL STYLE
Federal American Indian Reservation		L'ANSE RESERVATION (TA 1880)
Off-Reservation Trust Land		T1880
American Indian Tribal Subdivision		SHONTO (620)
Alaska Native Regional Corporation (ANRC)		*NANA ANRC 52120*
State (or statistically equivalent entity)		NEW YORK 36
County (or statistically equivalent entity)		ERIE 029
Minor Civil Division (MCD)[1]		Lee town 41460
Census County Division (CCD)[2]		*Jemez CCD 91650*
Consolidated City		MILFORD 47500
Incorporated Place[3]		Davis 18100
Census Designated Place (CDP)[2]		*Cochiti 16560*

DESCRIPTION	SYMBOL	DESCRIPTION	SYMBOL
Interstate	I	Water Body	*Pleasant Lake*
U.S. Highway	2	Swamp or Marsh	*Okefenokee Swamp*
State Highway	4	Glacier	*Bering Glacier*
Other Road	Marsh Ln	Airport, Airfield, or Helicopter Landing Pad	Donald Airfoot
Cul-de-sac		College or University	Coll/Univ
Circle		Military	Fort Belvoir
Geographic Offset or Corridor		Prison or Juvenile Detention Center	P/JDC
4WD Trail, Stairway, Alley, Walkway, or Ferry		Cemetery	Powell Cmtry
Railroad	Southern RR	Golf Course	Pinehurst GlfCrs
Pipeline or Power Line		National Park or Forest	Yosemite NP
Ridge or Fence		Other Park	St Francis Park
Property Line or Nonvisible Boundary		Outside Subject Area	
Perennial Stream	*Tumbling Cr*	Inset Area	A1
Intermittent Stream	*Piney Cr*		
Mountain Peak or Hill	*Mt. Baker*		

Where state, county, and/or MCD/CCD boundaries coincide, the map shows the boundary symbol for only the highest-ranking of these boundaries. Where American Indian reservation and American Indian tribal subdivision boundaries coincide, the map shows only the American Indian reservation boundaries.

Entity names are followed by either their FIPS code or census code; parentheses indicate a census code.

1 'MCD*' indicates a false MCD. These are for Census Bureau use only.

2 The CCD and CDP boundaries represent statistical entities only and are not updated through the BAS.

3 Incorporated place name color corresponds to the incorporated place fill color.

Due to space limitations, some road names, along with other feature and geography names on the map, may not be shown.

The Census Bureau stores primary and alternate road names, but only primary road names are used to label the roads on these maps.

Key to Adjacent Sheets

1	2	3
4	5	6
8	9	10

Sheet Location within Entity

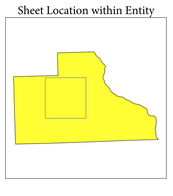

Sheet 5 of 11 PARENT sheets
Total Sheets: 16 (Index 1; Parent 11; Inset 4)

NAME: Jackson County (097)
ENTITY TYPE: County or statistically equivalent entity
ST: Iowa (19)

INDEX OR PARENT SHEET #: 005
INSET SHEET #: 000000

2020 COUNTY REF MAP (PARENT)

5340219097000000005000000

All legal boundaries and names are as reported through the 2020 Boundary and Annexation Survey (BAS) and Boundary Validation Program (BVP). The boundaries shown on this map are for Census Bureau statistical data collection and tabulation purposes only; their depiction and designation for statistical purposes does not constitute a determination of jurisdictional authority or rights of ownership or entitlement.

Data Source: U.S. Census Bureau's MAF/TIGER database (TAB20), November 2020
Created by Geography Division: December 09, 2020

U.S. DEPARTMENT OF COMMERCE U.S. Census Bureau

Projection: Albers Equal Area Conic
Datum: NAD 83
Spheroid: GRS 80
1st Standard Parallel: 40 53 46
2nd Standard Parallel: 42 58 46
Central Meridian: -93 23 22
Latitude of Projection's Origin: 40 22 31
False Easting: 0
False Northing: 0

0 0.7 1.4 2.1 2.8 3.5 Kilometers
0 0.4 0.8 1.2 1.6 2 Miles
The plotted map scale is 1:24,000

N W E S

Boundary and Annexation Survey (BAS) ID: 21909700000
BAS Submission Deadline: March 1, 2021

PDF versions of the BAS maps are available at: www.census.gov/programs-surveys/bas/geographies.html

For more information, or to request additional maps, please email geo.bas@census.gov, call 1-800-972-5651, or visit www.census.gov/programs-surveys/bas.html.

United States Census Bureau

GOVERNMENTAL UNIT REFERENCE MAP (2020): Jackson County, IA

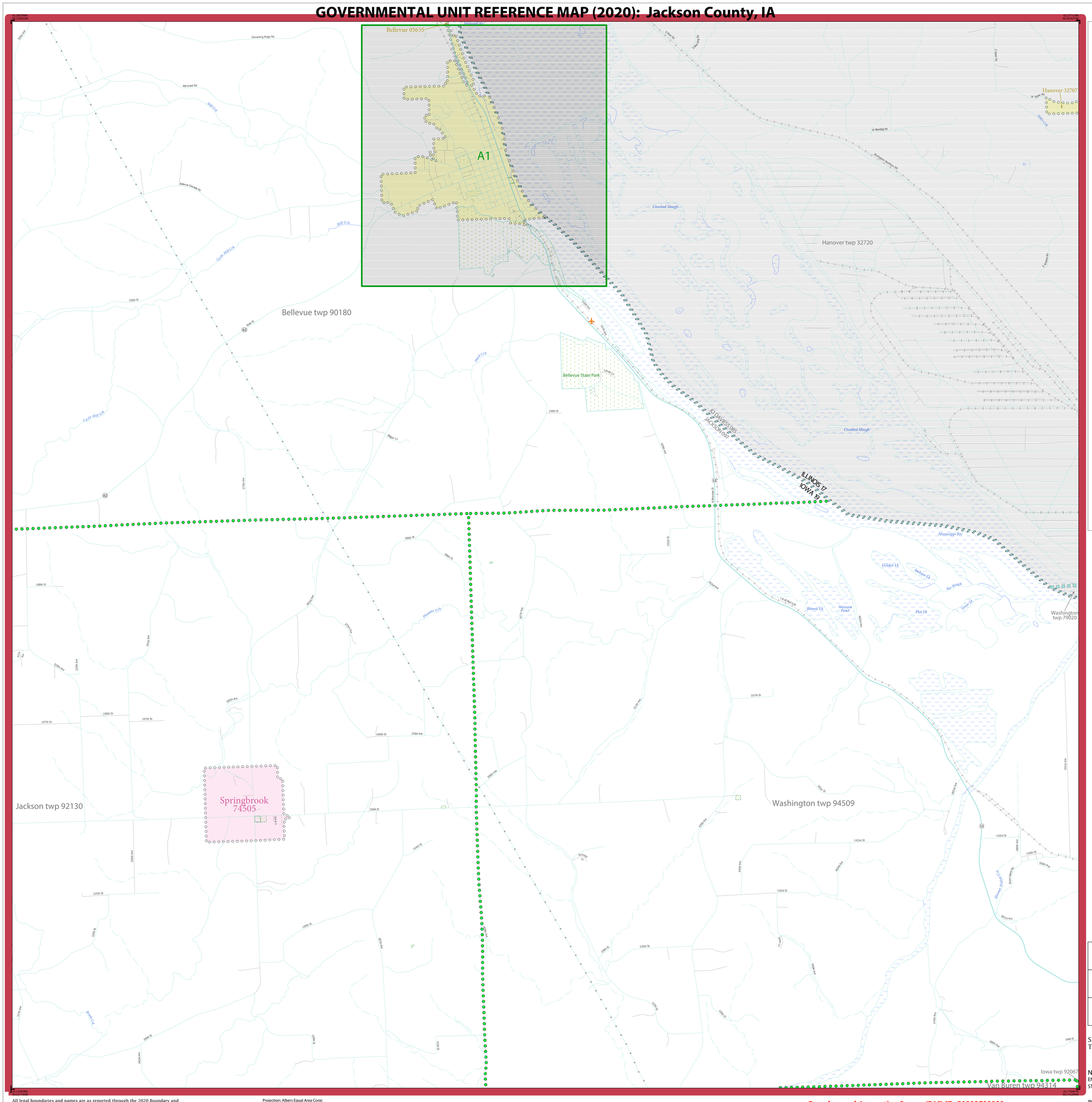

LEGEND

SYMBOL DESCRIPTION	SYMBOL	LABEL STYLE
Federal American Indian Reservation		L'ANSE RESERVATION (TA 1880)
Off-Reservation Trust Land		T1880
American Indian Tribal Subdivision		SHONTO (620)
Alaska Native Regional Corporation (ANRC)		*NANA ANRC 52120*
State (or statistically equivalent entity)		NEW YORK 36
County (or statistically equivalent entity)		ERIE 029
Minor Civil Division (MCD)[1]		Lee town 41460
Census County Division (CCD)[2]		*Jemez CCD 91650*
Consolidated City		MILFORD 47500
Incorporated Place[3]		Davis 18100
Census Designated Place (CDP)[2]		*Cochiti 16560*

DESCRIPTION	SYMBOL	DESCRIPTION	SYMBOL
Interstate	5	Water Body	*Pleasant Lake*
U.S. Highway	2	Swamp or Marsh	*Okefenokee Swamp*
State Highway	4	Glacier	*Bering Glacier*
Other Road	Marsh Ln	Airport, Airfield, or Helicopter Landing Pad	*Donald Airfield*
Cul-de-sac		College or University	Coll/Univ
Circle		Military	Fort Belvoir
Geographic Offset or Corridor		Prison or Juvenile Detention Center	P/JDC
4WD Trail, Stairway, Alley, Walkway, or Ferry		Cemetery	Powell Cmtry
Railroad	Southern RR	Golf Course	Pinehurst GlfCrs
Pipeline or Power Line		National Park or Forest	Yosemite NP
Ridge or Fence		Other Park	St Francis Park
Property Line or Nonvisible Boundary		Outside Subject Area	
Perennial Stream	*Tumbling Cr*	Inset Area	A1
Intermittent Stream	*Piney Cr*		
Mountain Peak or Hill	*Mt. Baker*		

Where state, county, and/or MCD/CCD boundaries coincide, the map shows the boundary symbol for only the highest-ranking of these boundaries. Where American Indian reservation and American Indian tribal subdivision boundaries coincide, the map shows only the American Indian reservation boundaries.

Entity names are followed by either their FIPS code or census code; parentheses indicate a census code.

1 'MCD" indicates a false MCD. These are for Census Bureau use only.

2 The CCD and CDP boundaries represent statistical entities only and are not updated through the BAS.

3 Incorporated place name color corresponds to the incorporated place fill color.

Due to space limitations, some road names, along with other feature and geography names on the map, may not be shown.

The Census Bureau stores primary and alternate road names, but only primary road names are used to label the roads on these maps.

Key to Adjacent Sheets

2	3	
5	6	7
9	10	11

Sheet Location within Entity

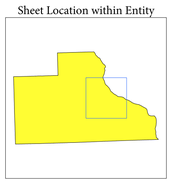

Sheet 6 of 11 PARENT sheets
Total Sheets: 16 (Index 1; Parent 11; Inset 4)

NAME: Jackson County (097)
ENTITY TYPE: County or statistically equivalent entity
ST: Iowa (19)

INDEX OR PARENT SHEET #: 006
INSET SHEET #: 000000

2020 COUNTY REF MAP (PARENT)

5340219097000000006000000

All legal boundaries and names are as reported through the 2020 Boundary and Annexation Survey (BAS) and Boundary Validation Program (BVP). The boundaries shown on this map are for Census Bureau statistical data collection and tabulation purposes only; their depiction and designation for statistical purposes does not constitute a determination of jurisdictional authority or rights of ownership or entitlement.

Data Source: U.S. Census Bureau's MAF/TIGER database (TAB20), November 2020
Created by Geography Division: December 09, 2020

U.S. DEPARTMENT OF COMMERCE U.S. Census Bureau

Projection: Albers Equal Area Conic
Datum: NAD 83
Spheroid: GRS 80
1st Standard Parallel: 40 53 46
2nd Standard Parallel: 42 58 46
Central Meridian: -93 23 22
Latitude of Projection's Origin: 40 22 31
False Easting: 0
False Northing: 0

0 0.7 1.4 2.1 2.8 3.5 Kilometers
0 0.4 0.8 1.2 1.6 2 Miles
The plotted map scale is 1:24,000

N W E S

Boundary and Annexation Survey (BAS) ID: 21909700000
BAS Submission Deadline: March 1, 2021

PDF versions of the BAS maps are available at:
www.census.gov/programs-surveys/bas/geographies.html

For more information, or to request additional maps, please email geo.bas@census.gov, call 1-800-972-5651, or visit www.census.gov/programs-surveys/bas.html.

United States Census Bureau

GOVERNMENTAL UNIT REFERENCE MAP (2020): Jackson County, IA

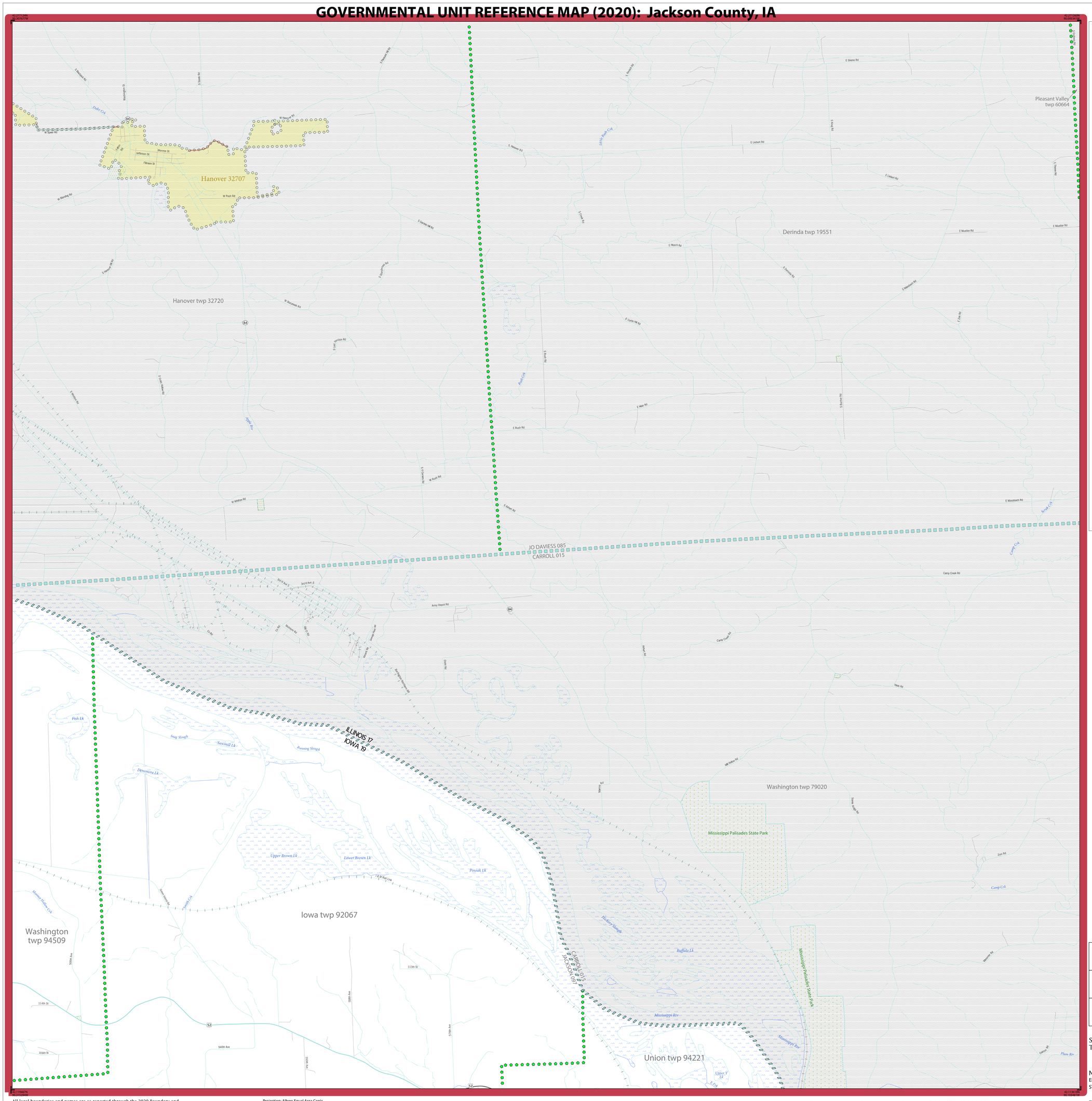

LEGEND

SYMBOL DESCRIPTION	SYMBOL	LABEL STYLE
Federal American Indian Reservation		L'ANSE RESERVATION (TA 1880)
Off-Reservation Trust Land		T1880
American Indian Tribal Subdivision		SHONTO (620)
Alaska Native Regional Corporation (ANRC)		NANA ANRC 52120
State (or statistically equivalent entity)		NEW YORK 36
County (or statistically equivalent entity)		ERIE 029
Minor Civil Division (MCD)[1]		Lee town 41460
Census County Division (CCD)[2]		Jemez CCD 91650
Consolidated City		MILFORD 47500
Incorporated Place[3]		Davis 18100
Census Designated Place (CDP)[2]		Cochiti 16560

DESCRIPTION	SYMBOL	DESCRIPTION	SYMBOL
Interstate	I	Water Body	Pleasant Lake
U.S. Highway	2	Swamp or Marsh	Okefenokee Swamp
State Highway	4	Glacier	Bering Glacier
Other Road	Marsh Ln	Airport, Airfield, or Helicopter Landing Pad	Dönärd Airfield
Cul-de-sac		College or University	Coll/Univ
Circle		Military	Fort Belvoir
Geographic Offset or Corridor		Prison or Juvenile Detention Center	P/JDC
4WD Trail, Stairway, Alley, Walkway, or Ferry		Cemetery	Powell Cmtry
Railroad	Southern RR	Golf Course	Pinehurst GlfCrs
Pipeline or Power Line		National Park or Forest	Yosemite NP
Ridge or Fence		Other Park	St Francis Park
Property Line or Nonvisible Boundary		Outside Subject Area	
Perennial Stream	Tumbling Cr	Inset Area	A1
Intermittent Stream	Piney Cr		
Mountain Peak or Hill	Mt. Baker		

Where state, county, and/or MCD/CCD boundaries coincide, the map shows the boundary symbol for only the highest-ranking of these boundaries. Where American Indian reservation and American Indian tribal subdivision boundaries coincide, the map shows only the American Indian reservation boundaries.

Entity names are followed by either their FIPS code or census code; parentheses indicate a census code.

1 'MCD*' indicates a false MCD. These are for Census Bureau use only.

2 The CCD and CDP boundaries represent statistical entities only and are not updated through the BAS.

3 Incorporated place name color corresponds to the incorporated place fill color.

Due to space limitations, some road names, along with other feature and geography names on the map, may not be shown.

The Census Bureau stores primary and alternate road names, but only primary road names are used to label the roads on these maps.

Key to Adjacent Sheets

3		
6	7	
10	11	

Sheet Location within Entity

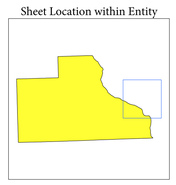

Sheet 7 of 11 PARENT sheets
Total Sheets: 16 (Index 1; Parent 11; Inset 4)

NAME: Jackson County (097)
ENTITY TYPE: County or statistically equivalent entity
ST: Iowa (19)

INDEX OR PARENT SHEET #: 007
INSET SHEET #: 000000

2020 COUNTY REF MAP (PARENT)

5340219097000000007000000

All legal boundaries and names are as reported through the 2020 Boundary and Annexation Survey (BAS) and Boundary Validation Program (BVP). The boundaries shown on this map are for Census Bureau statistical data collection and tabulation purposes only; their depiction and designation for statistical purposes does not constitute a determination of jurisdictional authority or rights of ownership or entitlement.

Data Source: U.S. Census Bureau's MAF/TIGER database (TAB20), November 2020
Created by Geography Division: December 09, 2020

U.S. DEPARTMENT OF COMMERCE U.S. Census Bureau

Projection: Albers Equal Area Conic
Datum: NAD 83
Spheroid: GRS 80
1st Standard Parallel: 40 53 46
2nd Standard Parallel: 42 58 46
Central Meridian: -93 23 22
Latitude of Projection's Origin: 40 22 31
False Easting: 0
False Northing: 0

0 0.7 1.4 2.1 2.8 3.5 Kilometers
0 0.4 0.8 1.2 1.6 2 Miles
The plotted map scale is 1:24,000

N W E S

Boundary and Annexation Survey (BAS) ID: 21909700000
BAS Submission Deadline: March 1, 2021

PDF versions of the BAS maps are available at:
www.census.gov/programs-surveys/bas/geographies.html

For more information, or to request additional maps, please email geo.bas@census.gov, call 1-800-972-5651, or visit www.census.gov/programs-surveys/bas.html.

United States Census Bureau

GOVERNMENTAL UNIT REFERENCE MAP (2020): Jackson County, IA

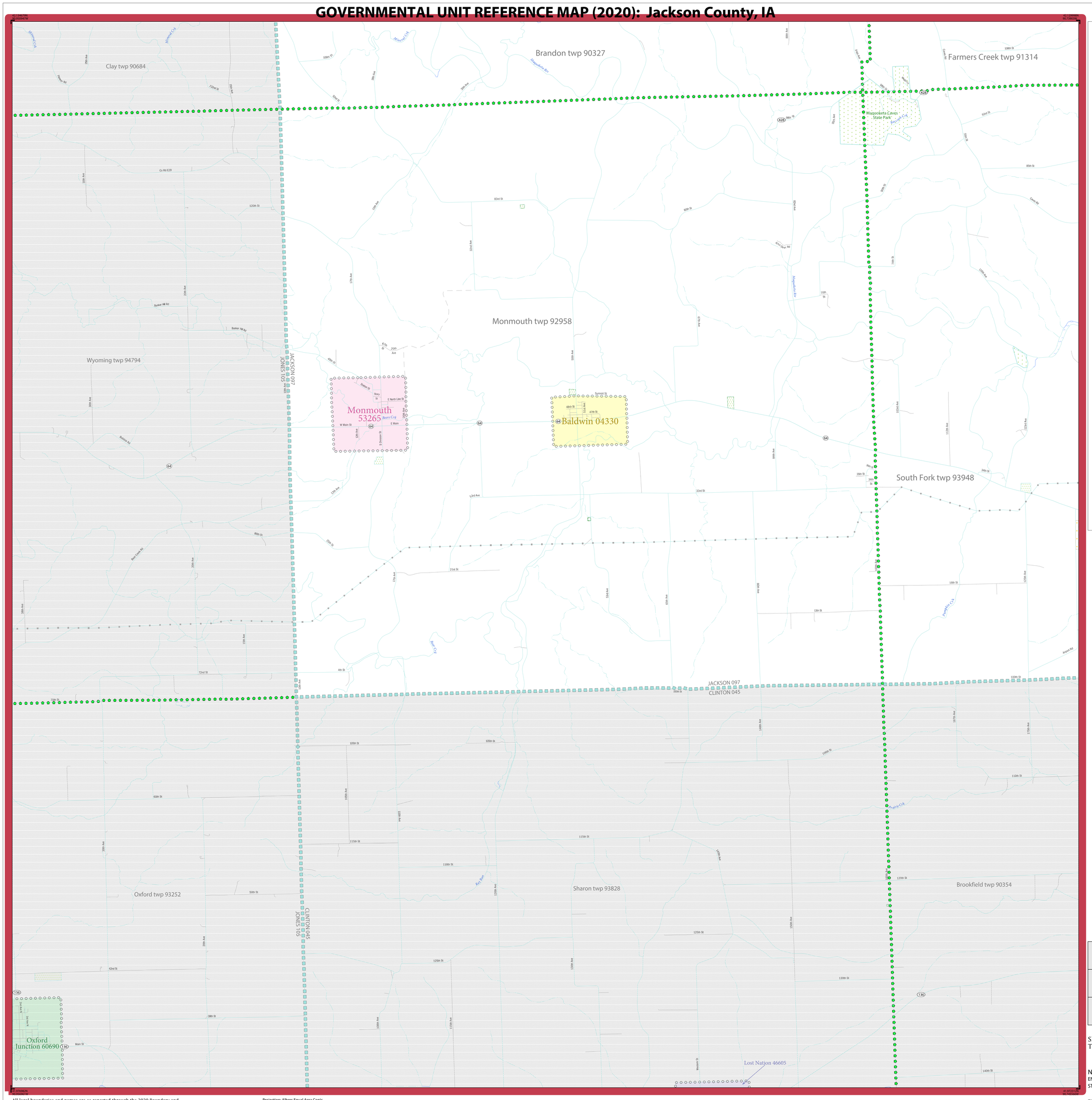

LEGEND

SYMBOL DESCRIPTION	SYMBOL	LABEL STYLE
Federal American Indian Reservation		L'ANSE RESERVATION (TA 1880)
Off-Reservation Trust Land		T1880
American Indian Tribal Subdivision		SHONTO (620)
Alaska Native Regional Corporation (ANRC)		*NANA ANRC 52120*
State (or statistically equivalent entity)		NEW YORK 36
County (or statistically equivalent entity)		ERIE 029
Minor Civil Division (MCD)[1]		Lee town 41460
Census County Division (CCD)[2]		*Jemez CCD 91650*
Consolidated City		MILFORD 47500
Incorporated Place[3]		Davis 18100
Census Designated Place (CDP)[2]		*Cochiti 16560*

DESCRIPTION	SYMBOL
Interstate	
U.S. Highway	
State Highway	
Other Road	Marsh Ln
Cul-de-sac	
Circle	
Geographic Offset or Corridor	
4WD Trail, Stairway, Alley, Walkway, or Ferry	
Railroad	Southern RR
Pipeline or Power Line	
Ridge or Fence	
Property Line or Nonvisible Boundary	
Perennial Stream	*Tumbling Cr*
Intermittent Stream	*Piney Cr*
Mountain Peak or Hill	*Mt. Boker*

DESCRIPTION	SYMBOL
Water Body	*Pleasant Lake*
Swamp or Marsh	*Okefenokee Swamp*
Glacier	*Bering Glacier*
Airport, Airfield, or Helicopter Landing Pad	Dónárd Airfield
College or University	Coll/Univ
Military	Fort Belvoir
Prison or Juvenile Detention Center	P/JDC
Cemetery	Powell Cmtry
Golf Course	Pinehurst GlfCrs
National Park or Forest	Yosemite NP
Other Park	St Francis Park
Outside Subject Area	
Inset Area	A1

Where state, county, and/or MCD/CCD boundaries coincide, the map shows the boundary symbol for only the highest-ranking of these boundaries. Where American Indian reservation and American Indian tribal subdivision boundaries coincide, the map shows only the American Indian reservation boundaries.

Entity names are followed by either their FIPS code or census code; parentheses indicate a census code.

1 'MCD*' indicates a false MCD. These are for Census Bureau use only.

2 The CCD and CDP boundaries represent statistical entities only and are not updated through the BAS.

3 Incorporated place name color corresponds to the incorporated place fill color.

Due to space limitations, some road names, along with other feature and geography names on the map, may not be shown.

The Census Bureau stores primary and alternate road names, but only primary road names are used to label the roads on these maps.

Key to Adjacent Sheets

	4	5
	8	9

Sheet Location within Entity

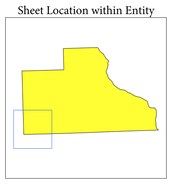

Sheet 8 of 11 PARENT sheets
Total Sheets: 16 (Index 1; Parent 11; Inset 4)

NAME: Jackson County (097)
ENTITY TYPE: County or statistically equivalent entity
ST: Iowa (19)

INDEX OR PARENT SHEET #: 008
INSET SHEET #: 000000

2020 COUNTY REF MAP (PARENT)

5340219097000000008000000

All legal boundaries and names are as reported through the 2020 Boundary and Annexation Survey (BAS) and Boundary Validation Program (BVP). The boundaries shown on this map are for Census Bureau statistical data collection and tabulation purposes only; their depiction and designation for statistical purposes does not constitute a determination of jurisdictional authority or rights of ownership or entitlement.

Data Source: U.S. Census Bureau's MAF/TIGER database (TAB20), November 2020
Created by Geography Division: December 09, 2020

U.S. DEPARTMENT OF COMMERCE U.S. Census Bureau

Projection: Albers Equal Area Conic
Datum: NAD 83
Spheroid: GRS 80
1st Standard Parallel: 40 53 46
2nd Standard Parallel: 42 58 46
Central Meridian: -93 23 22
Latitude of Projection's Origin: 40 22 31
False Easting: 0
False Northing: 0

0 0.7 1.4 2.1 2.8 3.5 Kilometers
0 0.4 0.8 1.2 1.6 2 Miles
The plotted map scale is 1:24,000

N W E S

Boundary and Annexation Survey (BAS) ID: 21909700000
BAS Submission Deadline: March 1, 2021

PDF versions of the BAS maps are available at:
www.census.gov/programs-surveys/bas/geographies.html

For more information, or to request additional maps, please email geo.bas@census.gov, call 1-800-972-5651, or visit www.census.gov/programs-surveys/bas.html.

United States Census Bureau

GOVERNMENTAL UNIT REFERENCE MAP (2020): Jackson County, IA

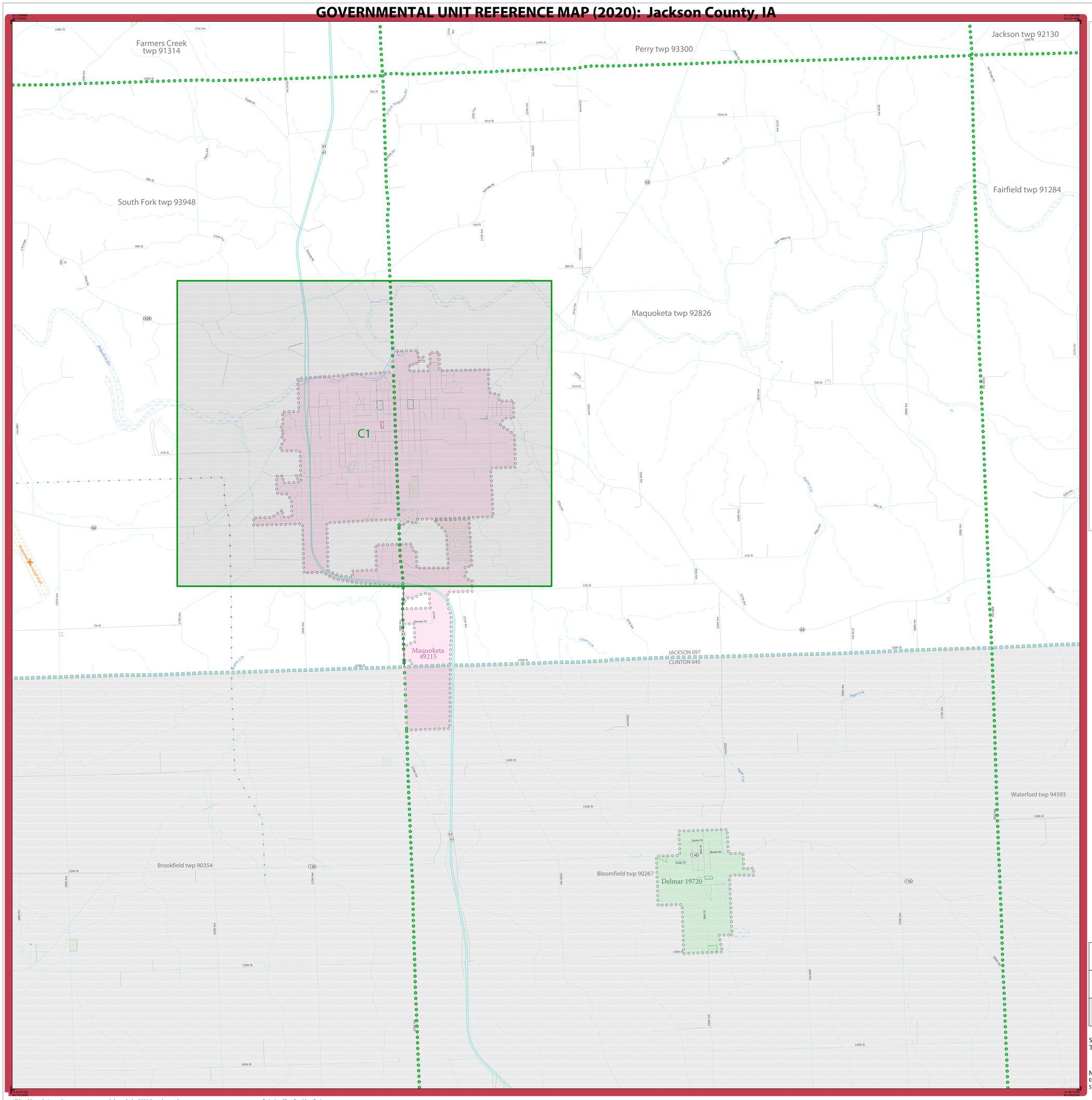

LEGEND

SYMBOL DESCRIPTION	SYMBOL	LABEL STYLE
Federal American Indian Reservation		L'ANSE RESERVATION (TA 1880)
Off-Reservation Trust Land		T1880
American Indian Tribal Subdivision		SHONTO (620)
Alaska Native Regional Corporation (ANRC)		*NANA ANRC 52120*
State (or statistically equivalent entity)		NEW YORK 36
County (or statistically equivalent entity)		ERIE 029
Minor Civil Division (MCD)[1]		Lee town 41460
Census County Division (CCD)[2]		*Jemez CCD 91650*
Consolidated City		MILFORD 47500
Incorporated Place[3]		Davis 18100
Census Designated Place (CDP)[2]		*Cochiti 16560*

DESCRIPTION	SYMBOL
Interstate	5
U.S. Highway	2
State Highway	4
Other Road	Marsh Ln
Cul-de-sac	
Circle	
Geographic Offset or Corridor	
4WD Trail, Stairway, Alley, Walkway, or Ferry	
Railroad	Southern RR
Pipeline or Power Line	
Ridge or Fence	
Property Line or Nonvisible Boundary	
Perennial Stream	*Tumbling Cr*
Intermittent Stream	*Piney Cr*
Mountain Peak or Hill	*Mt. Baker*

DESCRIPTION	SYMBOL
Water Body	*Pleasant Lake*
Swamp or Marsh	*Okefenokee Swamp*
Glacier	*Bering Glacier*
Airport, Airfield, or Helicopter Landing Pad	Donald Airfield
College or University	Coll/Univ
Military	Fort Belvoir
Prison or Juvenile Detention Center	P/JDC
Cemetery	Powell Cmtry
Golf Course	Pinehurst GlfCrs
National Park or Forest	Yosemite NP
Other Park	St Francis Park
Outside Subject Area	
Inset Area	A1

Where state, county, and/or MCD/CCD boundaries coincide, the map shows the boundary symbol for only the highest-ranking of these boundaries. Where American Indian reservation and American Indian tribal subdivision boundaries coincide, the map shows only the American Indian reservation boundaries.

Entity names are followed by either their FIPS code or census code; parentheses indicate a census code.

1 'MCD*' indicates a false MCD. These are for Census Bureau use only.

2 The CCD and CDP boundaries represent statistical entities only and are not updated through the BAS.

3 Incorporated place name color corresponds to the incorporated place fill color.

Due to space limitations, some road names, along with other feature and geography names on the map, may not be shown.

The Census Bureau stores primary and alternate road names, but only primary road names are used to label the roads on these maps.

Key to Adjacent Sheets

4	5	6
8	9	10

Sheet Location within Entity

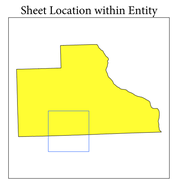

Sheet 9 of 11 PARENT sheets
Total Sheets: 16 (Index 1; Parent 11; Inset 4)

NAME: Jackson County (097)
ENTITY TYPE: County or statistically equivalent entity
ST: Iowa (19)

INDEX OR PARENT SHEET #: 009
INSET SHEET #: 000000

2020 COUNTY REF MAP (PARENT)

5340219097000000009000000

All legal boundaries and names are as reported through the 2020 Boundary and Annexation Survey (BAS) and Boundary Validation Program (BVP). The boundaries shown on this map are for Census Bureau statistical data collection and tabulation purposes only; their depiction and designation for statistical purposes does not constitute a determination of jurisdictional authority or rights of ownership or entitlement.

Data Source: U.S. Census Bureau's MAF/TIGER database (TAB20), November 2020
Created by Geography Division: December 09, 2020

U.S. DEPARTMENT OF COMMERCE U.S. Census Bureau

Projection: Albers Equal Area Conic
Datum: NAD 83
Spheroid: GRS 80
1st Standard Parallel: 40 53 46
2nd Standard Parallel: 42 58 46
Central Meridian: -93 23 22
Latitude of Projection's Origin: 40 22 31
False Easting: 0
False Northing: 0

0 0.7 1.4 2.1 2.8 3.5 Kilometers
0 0.4 0.8 1.2 1.6 2 Miles
The plotted map scale is 1:24,000

N W E S

Boundary and Annexation Survey (BAS) ID: 21909700000
BAS Submission Deadline: March 1, 2021

PDF versions of the BAS maps are available at:
www.census.gov/programs-surveys/bas/geographies.html

For more information, or to request additional maps, please email geo.bas@census.gov, call 1-800-972-5651, or visit www.census.gov/programs-surveys/bas.html.

United States Census Bureau

GOVERNMENTAL UNIT REFERENCE MAP (2020): Jackson County, IA

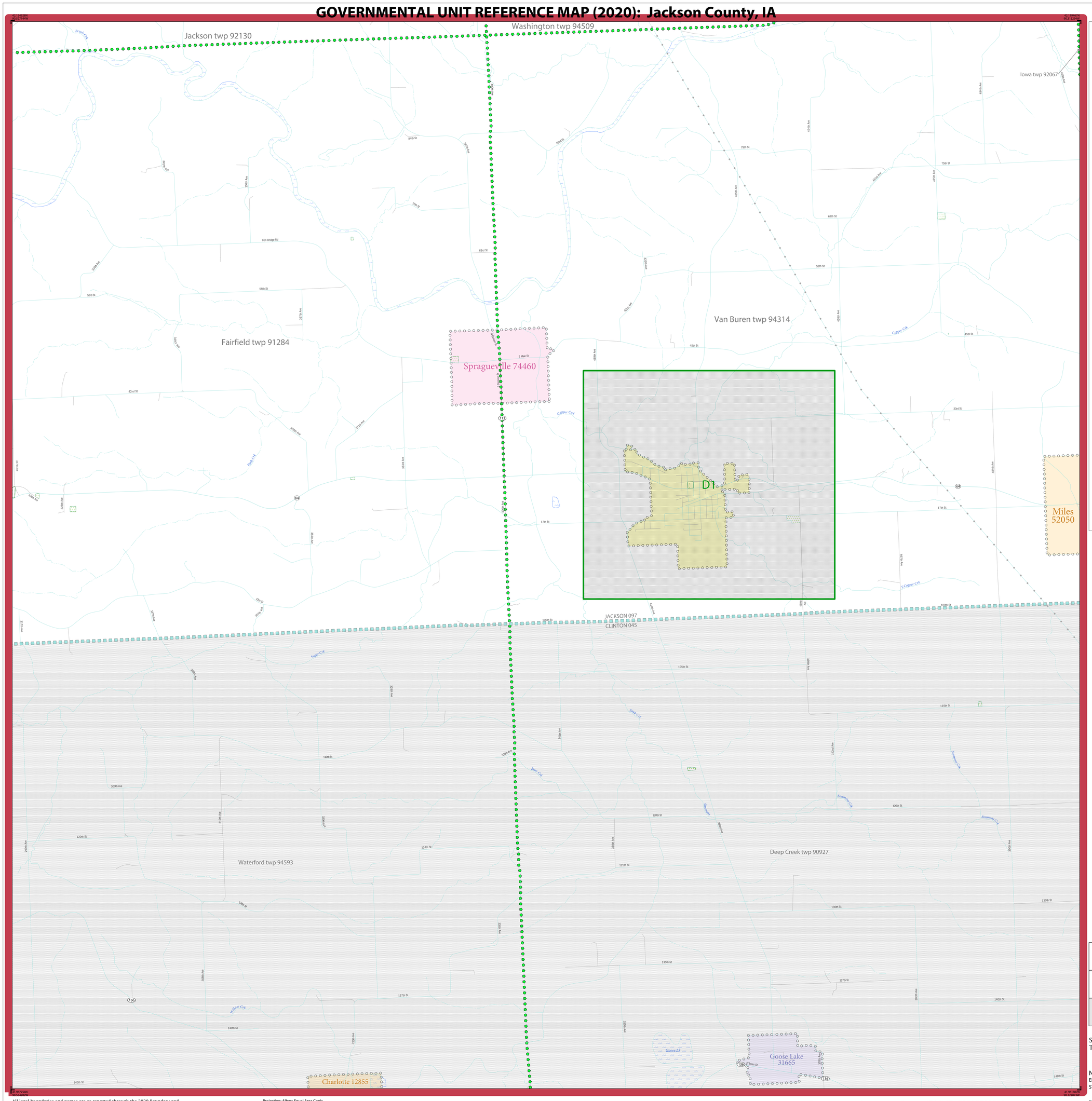

LEGEND

SYMBOL DESCRIPTION	SYMBOL	LABEL STYLE
Federal American Indian Reservation		L'ANSE RESERVATION (TA 1880)
Off-Reservation Trust Land		T1880
American Indian Tribal Subdivision		SHONTO (620)
Alaska Native Regional Corporation (ANRC)		NANA ANRC 52120
State (or statistically equivalent entity)		NEW YORK 36
County (or statistically equivalent entity)		ERIE 029
Minor Civil Division (MCD)[1]		Lee town 41460
Census County Division (CCD)[2]		Jemez CCD 91650
Consolidated City		MILFORD 47500
Incorporated Place[3]		Davis 18100
Census Designated Place (CDP)[2]		Cochiti 16560

DESCRIPTION	SYMBOL	DESCRIPTION	SYMBOL
Interstate	5	Water Body	Pleasant Lake
U.S. Highway	2	Swamp or Marsh	Okefenokee Swamp
State Highway	4	Glacier	Bering Glacier
Other Road	Marsh Ln	Airport, Airfield, or Helicopter Landing Pad	Dónard Airport
Cul-de-sac		College or University	Coll/Univ
Circle		Military	Fort Belvoir
Geographic Offset or Corridor		Prison or Juvenile Detention Center	P/JDC
4WD Trail, Stairway, Alley, Walkway, or Ferry		Cemetery	Powell Cmtry
Railroad	Southern RR	Golf Course	Pinehurst GlfCrs
Pipeline or Power Line		National Park or Forest	Yosemite NP
Ridge or Fence		Other Park	St Francis Park
Property Line or Nonvisible Boundary		Outside Subject Area	
Perennial Stream	Tumbling Cr	Inset Area	A1
Intermittent Stream	Piney Cr		
Mountain Peak or Hill	Mt. Baker		

Where state, county, and/or MCD/CCD boundaries coincide, the map shows the boundary symbol for only the highest-ranking of these boundaries. Where American Indian reservation and American Indian tribal subdivision boundaries coincide, the map shows only the American Indian reservation boundaries.

Entity names are followed by either their FIPS code or census code; parentheses indicate a census code.

1 'MCD*' indicates a false MCD. These are for Census Bureau use only.

2 The CCD and CDP boundaries represent statistical entities only and are not updated through the BAS.

3 Incorporated place name color corresponds to the incorporated place fill color.

Due to space limitations, some road names, along with other feature and geography names on the map, may not be shown.

The Census Bureau stores primary and alternate road names, but only primary road names are used to label the roads on these maps.

Key to Adjacent Sheets

5	6	7
9	10	11

Sheet Location within Entity

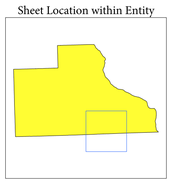

Sheet 10 of 11 PARENT sheets
Total Sheets: 16 (Index 1; Parent 11; Inset 4)

NAME: Jackson County (097)
ENTITY TYPE: County or statistically equivalent entity
ST: Iowa (19)

INDEX OR PARENT SHEET #: 010
INSET SHEET #: 000000

2020 COUNTY REF MAP (PARENT)

5340219097000000100000000

All legal boundaries and names are as reported through the 2020 Boundary and Annexation Survey (BAS) and Boundary Validation Program (BVP). The boundaries shown on this map are for Census Bureau statistical data collection and tabulation purposes only; their depiction and designation for statistical purposes does not constitute a determination of jurisdictional authority or rights of ownership or entitlement.

Data Source: U.S. Census Bureau's MAF/TIGER database (TAB20), November 2020
Created by Geography Division: December 09, 2020

U.S. DEPARTMENT OF COMMERCE U.S. Census Bureau

Projection: Albers Equal Area Conic
Datum: NAD 83
Spheroid: GRS 80
1st Standard Parallel: 40 53 46
2nd Standard Parallel: 42 58 46
Central Meridian: -93 23 22
Latitude of Projection's Origin: 40 22 31
False Easting: 0
False Northing: 0

0 0.7 1.4 2.1 2.8 3.5 Kilometers
0 0.4 0.8 1.2 1.6 2 Miles
The plotted map scale is 1:24,000

N W E S

Boundary and Annexation Survey (BAS) ID: 21909700000
BAS Submission Deadline: March 1, 2021

PDF versions of the BAS maps are available at:
www.census.gov/programs-surveys/bas/geographies.html

For more information, or to request additional maps, please email geo.bas@census.gov, call 1-800-972-5651, or visit www.census.gov/programs-surveys/bas.html.

United States Census Bureau

GOVERNMENTAL UNIT REFERENCE MAP (2020): Jackson County, IA

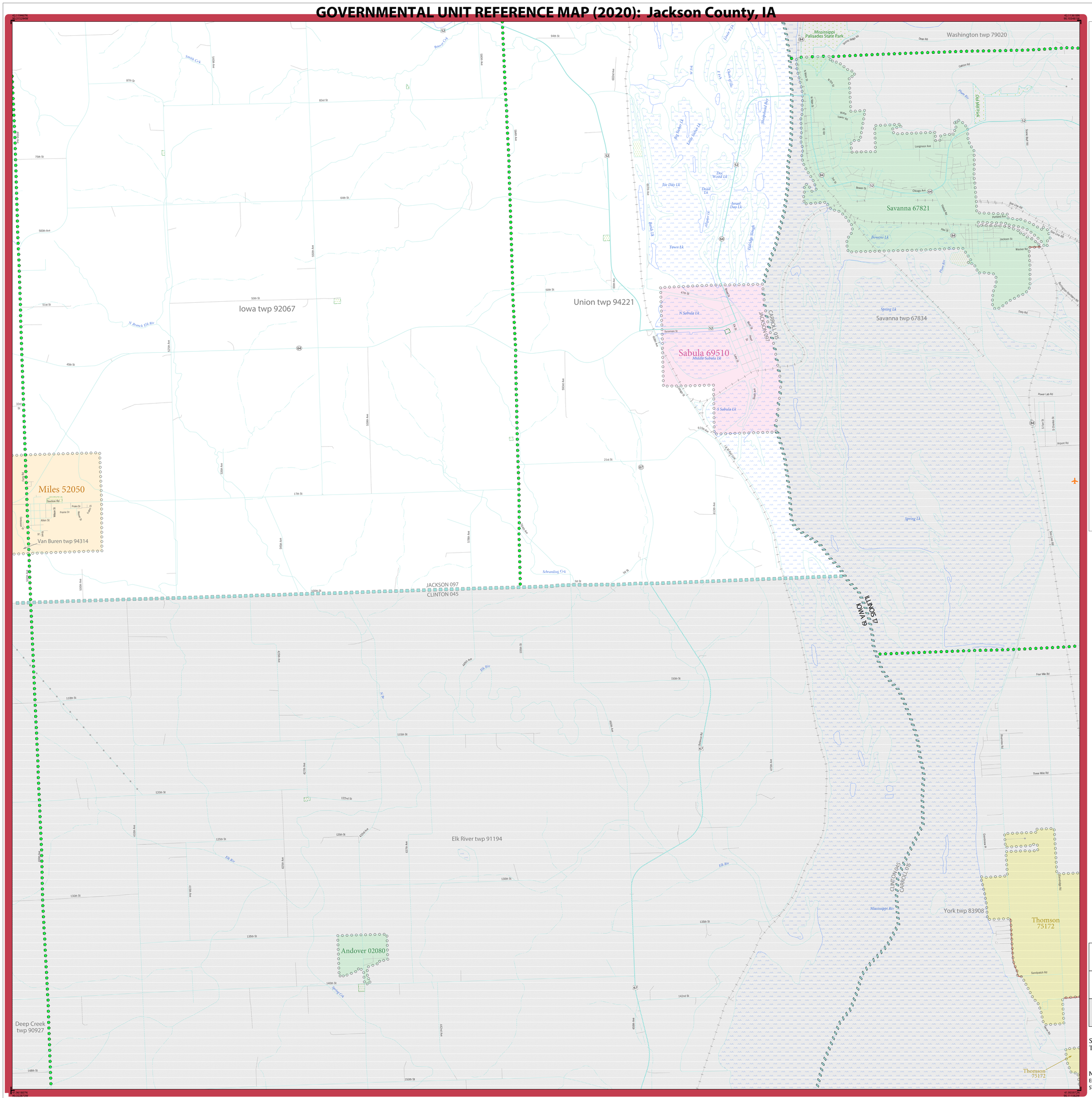
Washington twp 79020
Mississippi Palisades State Park
Savanna 67821
Savanna twp 67834
Iowa twp 92067
Union twp 94221
Sabula 69510
Middle Sabula Lk
N Sabula Lk
S Sabula Lk
CARROLL 015
JACKSON 097
Miles 52050
Van Buren twp 94314
JACKSON 097
CLINTON 045
ILLINOIS 17
IOWA 19
Elk River twp 91194
Andover 02080
Deep Creek twp 90927
York twp 83908
Thomson 75172
CLINTON 045
CARROLL 015
Mississippi Riv
Spring Lk
Tumbling Cr
Piney Cr
Schrandling Cr
Elk Riv
Bowen Cr
Smith Cr
N Branch Elk Riv
Old Mill Park
Bowers Lk
Town Lk
Joe Day Lk
Israel Day Lk
Big Island Slough
Four Mile Rd
Three Mile Rd
Sandpatch Rd
Power Lab Rd
Airport Rd
Dodge Rd
Chicago Ave
Pine St
Jackson St
Wacker Rd
Bowers St
Longmoor Ave
Dean Rd
Oakton Rd
Walter Tower Rd
Spring Stage Rd
Sand Line Rd
Bear Line Rd
Purdome Rd
Scenic Bluff Rd
Grandview Rd
Mississippi Rd
Sawmill Rd
Sunset Rd
Hickory Rd
Prairie Dr
Allen St
Seedbox Rd
Wood St
Hawk St
Fancy Cr
Lane St
Hoover St
Stone St
Sycamore St
Pine St
Peach St
Walnut St
Oak St
Maple St
Cedar St
Bear St
Sand St
Stone St
Sycamore St
Hickory St
Sycamore Ave
Stone Ave
Sand Ave
Bear Ave
Pine Ave
Peach Ave
Walnut Ave
Oak Ave
Maple Ave
Cedar Ave
Hickory Ave

GOVERNMENTAL UNIT REFERENCE MAP (2020): Jackson County, IA

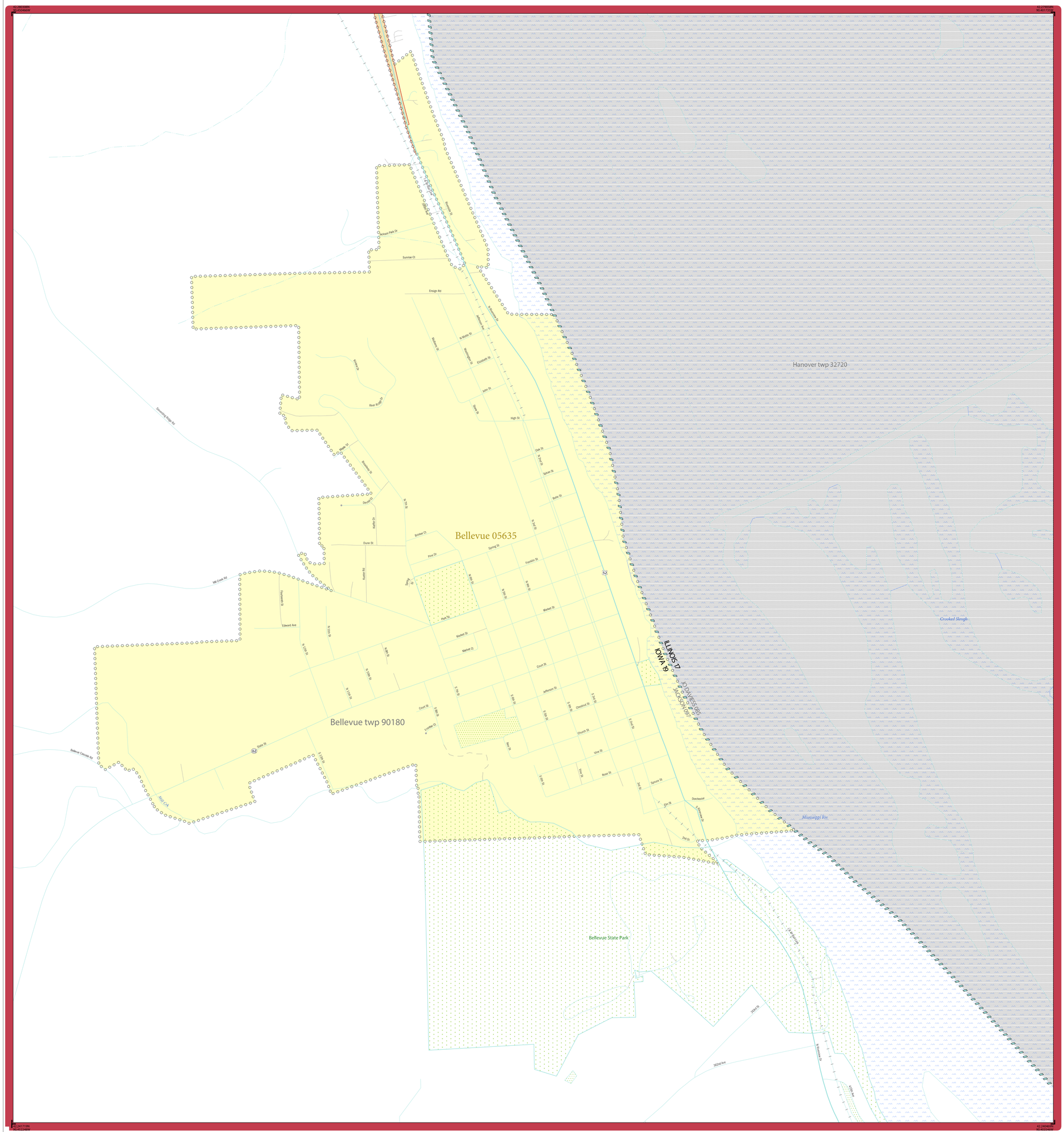
Hanover twp 32720
Bellevue 05635
Bellevue twp 90180
Bellevue State Park
Crooked Slough
Mississippi Riv
ILLINOIS 17
IOWA 19
DUBUQUE
JACKSON 097
Sunset Ct
Ensign Rd
Jackson Park Dr
Sweeney Ridge Rd
Mill Creek Rd
Bellevue Cascade Byp
Mill Cr
State St
Edward Ave
Market St
Pine St
Dune St
High St
Spring St
Franklin St
Court St
Jefferson St
Cherry St
Church St
Vine St
Rose St
Spruce St
Elm St
Dorchester
3rd St
2nd St
1st St
N Bluff St
N Riverview St
N Bellevue St
Chestnut St
Elizabeth St
John St
Oak St
Walnut St
Maple St
Dubuque St
Bluff St
Sixth St
Fifth St
Fourth St
Third St
Second St
First St
Mill St
Water St
Pine Ct
Market Ct
Court Ct
Lutheran Ct
Spring Ct
Bellevue Ct
Dubuque Ct
Forrest St
Kuehn Rd
Kuehn Ct
Sixth St
Seventh St
Eighth St
Ninth St
Tenth St
Eleventh St
Twelfth St
Thirteenth St
Fourteenth St
Fifteenth St
Sixteenth St
Seventeenth St
Eighteenth St
Nineteenth St
Twenty St
Twenty-First St
Twenty-Second St
Twenty-Third St
Twenty-Fourth St
Twenty-Fifth St
Twenty-Sixth St
Twenty-Seventh St
Twenty-Eighth St
Twenty-Ninth St
Thirty St
Thirty-First St
Thirty-Second St
Thirty-Third St
Thirty-Fourth St
Thirty-Fifth St
Thirty-Sixth St
Thirty-Seventh St
Thirty-Eighth St
Thirty-Ninth St
Forty St
Forty-First St
Forty-Second St
Forty-Third St
Forty-Fourth St
Forty-Fifth St
Forty-Sixth St
Forty-Seventh St
Forty-Eighth St
Forty-Ninth St
Fifty St
Fifty-First St
Fifty-Second St
Fifty-Third St
Fifty-Fourth St
Fifty-Fifth St
Fifty-Sixth St
Fifty-Seventh St
Fifty-Eighth St
Fifty-Ninth St
Sixty St
Sixty-First St
Sixty-Second St
Sixty-Third St
Sixty-Fourth St
Sixty-Fifth St
Sixty-Sixth St
Sixty-Seventh St
Sixty-Eighth St
Sixty-Ninth St
Seventy St
Seventy-First St
Seventy-Second St
Seventy-Third St
Seventy-Fourth St
Seventy-Fifth St
Seventy-Sixth St
Seventy-Seventh St
Seventy-Eighth St
Seventy-Ninth St
Eighty St
Eighty-First St
Eighty-Second St
Eighty-Third St
Eighty-Fourth St
Eighty-Fifth St
Eighty-Sixth St
Eighty-Seventh St
Eighty-Eighth St
Eighty-Ninth St
Ninety St
Ninety-First St
Ninety-Second St
Ninety-Third St
Ninety-Fourth St
Ninety-Fifth St
Ninety-Sixth St
Ninety-Seventh St
Ninety-Eighth St
Ninety-Ninth St
One Hundred St
One Hundred First St
One Hundred Second St
One Hundred Third St
One Hundred Fourth St
One Hundred Fifth St
One Hundred Sixth St
One Hundred Seventh St
One Hundred Eighth St
One Hundred Ninth St
One Hundred Tenth St
One Hundred Eleventh St
One Hundred Twelfth St
One Hundred Thirteenth St
One Hundred Fourteenth St
One Hundred Fifteenth St
One Hundred Sixteenth St
One Hundred Seventeenth St
One Hundred Eighteenth St
One Hundred Nineteenth St
One Hundred Twenty St
One Hundred Twenty-First St
One Hundred Twenty-Second St
One Hundred Twenty-Third St
One Hundred Twenty-Fourth St
One Hundred Twenty-Fifth St
One Hundred Twenty-Sixth St
One Hundred Twenty-Seventh St
One Hundred Twenty-Eighth St
One Hundred Twenty-Ninth St
One Hundred Thirty St
One Hundred Thirty-First St
One Hundred Thirty-Second St
One Hundred Thirty-Third St
One Hundred Thirty-Fourth St
One Hundred Thirty-Fifth St
One Hundred Thirty-Sixth St
One Hundred Thirty-Seventh St
One Hundred Thirty-Eighth St
One Hundred Thirty-Ninth St
One Hundred Forty St
One Hundred Forty-First St
One Hundred Forty-Second St
One Hundred Forty-Third St
One Hundred Forty-Fourth St
One Hundred Forty-Fifth St
One Hundred Forty-Sixth St
One Hundred Forty-Seventh St
One Hundred Forty-Eighth St
One Hundred Forty-Ninth St
One Hundred Fifty St
One Hundred Fifty-First St
One Hundred Fifty-Second St
One Hundred Fifty-Third St
One Hundred Fifty-Fourth St
One Hundred Fifty-Fifth St
One Hundred Fifty-Sixth St
One Hundred Fifty-Seventh St
One Hundred Fifty-Eighth St
One Hundred Fifty-Ninth St
One Hundred Sixty St
One Hundred Sixty-First St
One Hundred Sixty-Second St
One Hundred Sixty-Third St
One Hundred Sixty-Fourth St
One Hundred Sixty-Fifth St
One Hundred Sixty-Sixth St
One Hundred Sixty-Seventh St
One Hundred Sixty-Eighth St
One Hundred Sixty-Ninth St
One Hundred Seventy St
One Hundred Seventy-First St
One Hundred Seventy-Second St
One Hundred Seventy-Third St
One Hundred Seventy-Fourth St
One Hundred Seventy-Fifth St
One Hundred Seventy-Sixth St
One Hundred Seventy-Seventh St
One Hundred Seventy-Eighth St
One Hundred Seventy-Ninth St
One Hundred Eighty St
One Hundred Eighty-First St
One Hundred Eighty-Second St
One Hundred Eighty-Third St
One Hundred Eighty-Fourth St
One Hundred Eighty-Fifth St
One Hundred Eighty-Sixth St
One Hundred Eighty-Seventh St
One Hundred Eighty-Eighth St
One Hundred Eighty-Ninth St
One Hundred Ninety St
One Hundred Ninety-First St
One Hundred Ninety-Second St
One Hundred Ninety-Third St
One Hundred Ninety-Fourth St
One Hundred Ninety-Fifth St
One Hundred Ninety-Sixth St
One Hundred Ninety-Seventh St
One Hundred Ninety-Eighth St
One Hundred Ninety-Ninth St
Two Hundred St
Two Hundred First St
Two Hundred Second St
Two Hundred Third St
Two Hundred Fourth St
Two Hundred Fifth St
Two Hundred Sixth St
Two Hundred Seventh St
Two Hundred Eighth St
Two Hundred Ninth St
Two Hundred Tenth St
Two Hundred Eleventh St
Two Hundred Twelfth St
Two Hundred Thirteenth St
Two Hundred Fourteenth St
Two Hundred Fifteenth St
Two Hundred Sixteenth St
Two Hundred Seventeenth St
Two Hundred Eighteenth St
Two Hundred Nineteenth St
Two Hundred Twenty St
Two Hundred Twenty-First St
Two Hundred Twenty-Second St
Two Hundred Twenty-Third St
Two Hundred Twenty-Fourth St
Two Hundred Twenty-Fifth St
Two Hundred Twenty-Sixth St
Two Hundred Twenty-Seventh St
Two Hundred Twenty-Eighth St
Two Hundred Twenty-Ninth St
Two Hundred Thirty St
Two Hundred Thirty-First St
Two Hundred Thirty-Second St
Two Hundred Thirty-Third St
Two Hundred Thirty-Fourth St
Two Hundred Thirty-Fifth St
Two Hundred Thirty-Sixth St
Two Hundred Thirty-Seventh St
Two Hundred Thirty-Eighth St
Two Hundred Thirty-Ninth St
Two Hundred Forty St
Two Hundred Forty-First St
Two Hundred Forty-Second St
Two Hundred Forty-Third St
Two Hundred Forty-Fourth St
Two Hundred Forty-Fifth St
Two Hundred Forty-Sixth St
Two Hundred Forty-Seventh St
Two Hundred Forty-Eighth St
Two Hundred Forty-Ninth St
Two Hundred Fifty St
Two Hundred Fifty-First St
Two Hundred Fifty-Second St
Two Hundred Fifty-Third St
Two Hundred Fifty-Fourth St
Two Hundred Fifty-Fifth St
Two Hundred Fifty-Sixth St
Two Hundred Fifty-Seventh St
Two Hundred Fifty-Eighth St
Two Hundred Fifty-Ninth St
Two Hundred Sixty St
Two Hundred Sixty-First St
Two Hundred Sixty-Second St
Two Hundred Sixty-Third St
Two Hundred Sixty-Fourth St
Two Hundred Sixty-Fifth St
Two Hundred Sixty-Sixth St
Two Hundred Sixty-Seventh St
Two Hundred Sixty-Eighth St
Two Hundred Sixty-Ninth St
Two Hundred Seventy St
Two Hundred Seventy-First St
Two Hundred Seventy-Second St
Two Hundred Seventy-Third St
Two Hundred Seventy-Fourth St
Two Hundred Seventy-Fifth St
Two Hundred Seventy-Sixth St
Two Hundred Seventy-Seventh St
Two Hundred Seventy-Eighth St
Two Hundred Seventy-Ninth St
Two Hundred Eighty St
Two Hundred Eighty-First St
Two Hundred Eighty-Second St
Two Hundred Eighty-Third St
Two Hundred Eighty-Fourth St
Two Hundred Eighty-Fifth St
Two Hundred Eighty-Sixth St
Two Hundred Eighty-Seventh St
Two Hundred Eighty-Eighth St
Two Hundred Eighty-Ninth St
Two Hundred Ninety St
Two Hundred Ninety-First St
Two Hundred Ninety-Second St
Two Hundred Ninety-Third St
Two Hundred Ninety-Fourth St
Two Hundred Ninety-Fifth St
Two Hundred Ninety-Sixth St
Two Hundred Ninety-Seventh St
Two Hundred Ninety-Eighth St
Two Hundred Ninety-Ninth St
Three Hundred St
Three Hundred First St
Three Hundred Second St
Three Hundred Third St
Three Hundred Fourth St
Three Hundred Fifth St
Three Hundred Sixth St
Three Hundred Seventh St
Three Hundred Eighth St
Three Hundred Ninth St
Three Hundred Tenth St
Three Hundred Eleventh St
Three Hundred Twelfth St
Three Hundred Thirteenth St
Three Hundred Fourteenth St
Three Hundred Fifteenth St
Three Hundred Sixteenth St
Three Hundred Seventeenth St
Three Hundred Eighteenth St
Three Hundred Nineteenth St
Three Hundred Twenty St
Three Hundred Twenty-First St
Three Hundred Twenty-Second St
Three Hundred Twenty-Third St
Three Hundred Twenty-Fourth St
Three Hundred Twenty-Fifth St
Three Hundred Twenty-Sixth St
Three Hundred Twenty-Seventh St
Three Hundred Twenty-Eighth St
Three Hundred Twenty-Ninth St
Three Hundred Thirty St
Three Hundred Thirty-First St
Three Hundred Thirty-Second St
Three Hundred Thirty-Third St
Three Hundred Thirty-Fourth St
Three Hundred Thirty-Fifth St
Three Hundred Thirty-Sixth St
Three Hundred Thirty-Seventh St
Three Hundred Thirty-Eighth St
Three Hundred Thirty-Ninth St
Three Hundred Forty St
Three Hundred Forty-First St
Three Hundred Forty-Second St
Three Hundred Forty-Third St
Three Hundred Forty-Fourth St
Three Hundred Forty-Fifth St
Three Hundred Forty-Sixth St
Three Hundred Forty-Seventh St
Three Hundred Forty-Eighth St
Three Hundred Forty-Ninth St
Three Hundred Fifty St
Three Hundred Fifty-First St
Three Hundred Fifty-Second St
Three Hundred Fifty-Third St
Three Hundred Fifty-Fourth St
Three Hundred Fifty-Fifth St
Three Hundred Fifty-Sixth St
Three Hundred Fifty-Seventh St
Three Hundred Fifty-Eighth St
Three Hundred Fifty-Ninth St
Three Hundred Sixty St
Three Hundred Sixty-First St
Three Hundred Sixty-Second St
Three Hundred Sixty-Third St
Three Hundred Sixty-Fourth St
Three Hundred Sixty-Fifth St
Three Hundred Sixty-Sixth St
Three Hundred Sixty-Seventh St
Three Hundred Sixty-Eighth St
Three Hundred Sixty-Ninth St
Three Hundred Seventy St
Three Hundred Seventy-First St
Three Hundred Seventy-Second St
Three Hundred Seventy-Third St
Three Hundred Seventy-Fourth St
Three Hundred Seventy-Fifth St
Three Hundred Seventy-Sixth St
Three Hundred Seventy-Seventh St
Three Hundred Seventy-Eighth St
Three Hundred Seventy-Ninth St
Three Hundred Eighty St
Three Hundred Eighty-First St
Three Hundred Eighty-Second St
Three Hundred Eighty-Third St
Three Hundred Eighty-Fourth St
Three Hundred Eighty-Fifth St
Three Hundred Eighty-Sixth St
Three Hundred Eighty-Seventh St
Three Hundred Eighty-Eighth St
Three Hundred Eighty-Ninth St
Three Hundred Ninety St
Three Hundred Ninety-First St
Three Hundred Ninety-Second St
Three Hundred Ninety-Third St
Three Hundred Ninety-Fourth St
Three Hundred Ninety-Fifth St
Three Hundred Ninety-Sixth St
Three Hundred Ninety-Seventh St
Three Hundred Ninety-Eighth St
Three Hundred Ninety-Ninth St
Four Hundred St
Four Hundred First St
Four Hundred Second St
Four Hundred Third St
Four Hundred Fourth St
Four Hundred Fifth St
Four Hundred Sixth St
Four Hundred Seventh St
Four Hundred Eighth St
Four Hundred Ninth St
Four Hundred Tenth St
Four Hundred Eleventh St
Four Hundred Twelfth St
Four Hundred Thirteenth St
Four Hundred Fourteenth St
Four Hundred Fifteenth St
Four Hundred Sixteenth St
Four Hundred Seventeenth St
Four Hundred Eighteenth St
Four Hundred Nineteenth St
Four Hundred Twenty St
Four Hundred Twenty-First St
Four Hundred Twenty-Second St
Four Hundred Twenty-Third St
Four Hundred Twenty-Fourth St
Four Hundred Twenty-Fifth St
Four Hundred Twenty-Sixth St
Four Hundred Twenty-Seventh St
Four Hundred Twenty-Eighth St
Four Hundred Twenty-Ninth St
Four Hundred Thirty St
Four Hundred Thirty-First St
Four Hundred Thirty-Second St
Four Hundred Thirty-Third St
Four Hundred Thirty-Fourth St
Four Hundred Thirty-Fifth St
Four Hundred Thirty-Sixth St
Four Hundred Thirty-Seventh St
Four Hundred Thirty-Eighth St
Four Hundred Thirty-Ninth St
Four Hundred Forty St
Four Hundred Forty-First St
Four Hundred Forty-Second St
Four Hundred Forty-Third St
Four Hundred Forty-Fourth St
Four Hundred Forty-Fifth St
Four Hundred Forty-Sixth St
Four Hundred Forty-Seventh St
Four Hundred Forty-Eighth St
Four Hundred Forty-Ninth St
Four Hundred Fifty St
Four Hundred Fifty-First St
Four Hundred Fifty-Second St
Four Hundred Fifty-Third St
Four Hundred Fifty-Fourth St
Four Hundred Fifty-Fifth St
Four Hundred Fifty-Sixth St
Four Hundred Fifty-Seventh St
Four Hundred Fifty-Eighth St
Four Hundred Fifty-Ninth St
Four Hundred Sixty St
Four Hundred Sixty-First St
Four Hundred Sixty-Second St
Four Hundred Sixty-Third St
Four Hundred Sixty-Fourth St
Four Hundred Sixty-Fifth St
Four Hundred Sixty-Sixth St
Four Hundred Sixty-Seventh St
Four Hundred Sixty-Eighth St
Four Hundred Sixty-Ninth St
Four Hundred Seventy St
Four Hundred Seventy-First St
Four Hundred Seventy-Second St
Four Hundred Seventy-Third St
Four Hundred Seventy-Fourth St
Four Hundred Seventy-Fifth St
Four Hundred Seventy-Sixth St
Four Hundred Seventy-Seventh St
Four Hundred Seventy-Eighth St
Four Hundred Seventy-Ninth St
Four Hundred Eighty St
Four Hundred Eighty-First St
Four Hundred Eighty-Second St
Four Hundred Eighty-Third St
Four Hundred Eighty-Fourth St
Four Hundred Eighty-Fifth St
Four Hundred Eighty-Sixth St
Four Hundred Eighty-Seventh St
Four Hundred Eighty-Eighth St
Four Hundred Eighty-Ninth St
Four Hundred Ninety St
Four Hundred Ninety-First St
Four Hundred Ninety-Second St
Four Hundred Ninety-Third St
Four Hundred Ninety-Fourth St
Four Hundred Ninety-Fifth St
Four Hundred Ninety-Sixth St
Four Hundred Ninety-Seventh St
Four Hundred Ninety-Eighth St
Four Hundred Ninety-Ninth St
Five Hundred St
Five Hundred First St
Five Hundred Second St
Five Hundred Third St
Five Hundred Fourth St
Five Hundred Fifth St
Five Hundred Sixth St
Five Hundred Seventh St
Five Hundred Eighth St
Five Hundred Ninth St
Five Hundred Tenth St
Five Hundred Eleventh St
Five Hundred Twelfth St
Five Hundred Thirteenth St
Five Hundred Fourteenth St
Five Hundred Fifteenth St
Five Hundred Sixteenth St
Five Hundred Seventeenth St
Five Hundred Eighteenth St
Five Hundred Nineteenth St
Five Hundred Twenty St
Five Hundred Twenty-First St
Five Hundred Twenty-Second St
Five Hundred Twenty-Third St
Five Hundred Twenty-Fourth St
Five Hundred Twenty-Fifth St
Five Hundred Twenty-Sixth St
Five Hundred Twenty-Seventh St
Five Hundred Twenty-Eighth St
Five Hundred Twenty-Ninth St
Five Hundred Thirty St
Five Hundred Thirty-First St
Five Hundred Thirty-Second St
Five Hundred Thirty-Third St
Five Hundred Thirty-Fourth St
Five Hundred Thirty-Fifth St
Five Hundred Thirty-Sixth St
Five Hundred Thirty-Seventh St
Five Hundred Thirty-Eighth St
Five Hundred Thirty-Ninth St
Five Hundred Forty St
Five Hundred Forty-First St
Five Hundred Forty-Second St
Five Hundred Forty-Third St
Five Hundred Forty-Fourth St
Five Hundred Forty-Fifth St
Five Hundred Forty-Sixth St
Five Hundred Forty-Seventh St
Five Hundred Forty-Eighth St
Five Hundred Forty-Ninth St
Five Hundred Fifty St
Five Hundred Fifty-First St
Five Hundred Fifty-Second St
Five Hundred Fifty-Third St
Five Hundred Fifty-Fourth St
Five Hundred Fifty-Fifth St
Five Hundred Fifty-Sixth St
Five Hundred Fifty-Seventh St
Five Hundred Fifty-Eighth St
Five Hundred Fifty-Ninth St
Five Hundred Sixty St
Five Hundred Sixty-First St
Five Hundred Sixty-Second St
Five Hundred Sixty-Third St
Five Hundred Sixty-Fourth St
Five Hundred Sixty-Fifth St
Five Hundred Sixty-Sixth St
Five Hundred Sixty-Seventh St
Five Hundred Sixty-Eighth St
Five Hundred Sixty-Ninth St
Five Hundred Seventy St
Five Hundred Seventy-First St
Five Hundred Seventy-Second St
Five Hundred Seventy-Third St
Five Hundred Seventy-Fourth St
Five Hundred Seventy-Fifth St
Five Hundred Seventy-Sixth St
Five Hundred Seventy-Seventh St
Five Hundred Seventy-Eighth St
Five Hundred Seventy-Ninth St
Five Hundred Eighty St
Five Hundred Eighty-First St
Five Hundred Eighty-Second St
Five Hundred Eighty-Third St
Five Hundred Eighty-Fourth St
Five Hundred Eighty-Fifth St
Five Hundred Eighty-Sixth St
Five Hundred Eighty-Seventh St
Five Hundred Eighty-Eighth St
Five Hundred Eighty-Ninth St
Five Hundred Ninety St
Five Hundred Ninety-First St
Five Hundred Ninety-Second St
Five Hundred Ninety-Third St
Five Hundred Ninety-Fourth St
Five Hundred Ninety-Fifth St
Five Hundred Ninety-Sixth St
Five Hundred Ninety-Seventh St
Five Hundred Ninety-Eighth St
Five Hundred Ninety-Ninth St
Six Hundred St
Six Hundred First St
Six Hundred Second St
Six Hundred Third St
Six Hundred Fourth St
Six Hundred Fifth St
Six Hundred Sixth St
Six Hundred Seventh St
Six Hundred Eighth St
Six Hundred Ninth St
Six Hundred Tenth St
Six Hundred Eleventh St
Six Hundred Twelfth St
Six Hundred Thirteenth St
Six Hundred Fourteenth St
Six Hundred Fifteenth St
Six Hundred Sixteenth St
Six Hundred Seventeenth St
Six Hundred Eighteenth St
Six Hundred Nineteenth St
Six Hundred Twenty St
Six Hundred Twenty-First St
Six Hundred Twenty-Second St
Six Hundred Twenty-Third St
Six Hundred Twenty-Fourth St
Six Hundred Twenty-Fifth St
Six Hundred Twenty-Sixth St
Six Hundred Twenty-Seventh St
Six Hundred Twenty-Eighth St
Six Hundred Twenty-Ninth St
Six Hundred Thirty St
Six Hundred Thirty-First St
Six Hundred Thirty-Second St
Six Hundred Thirty-Third St
Six Hundred Thirty-Fourth St
Six Hundred Thirty-Fifth St
Six Hundred Thirty-Sixth St
Six Hundred Thirty-Seventh St
Six Hundred Thirty-Eighth St
Six Hundred Thirty-Ninth St
Six Hundred Forty St
Six Hundred Forty-First St
Six Hundred Forty-Second St
Six Hundred Forty-Third St
Six Hundred Forty-Fourth St
Six Hundred Forty-Fifth St
Six Hundred Forty-Sixth St
Six Hundred Forty-Seventh St
Six Hundred Forty-Eighth St
Six Hundred Forty-Ninth St
Six Hundred Fifty St
Six Hundred Fifty-First St
Six Hundred Fifty-Second St
Six Hundred Fifty-Third St
Six Hundred Fifty-Fourth St
Six Hundred Fifty-Fifth St
Six Hundred Fifty-Sixth St
Six Hundred Fifty-Seventh St
Six Hundred Fifty-Eighth St
Six Hundred Fifty-Ninth St
Six Hundred Sixty St
Six Hundred Sixty-First St
Six Hundred Sixty-Second St
Six Hundred Sixty-Third St
Six Hundred Sixty-Fourth St
Six Hundred Sixty-Fifth St
Six Hundred Sixty-Sixth St
Six Hundred Sixty-Seventh St
Six Hundred Sixty-Eighth St
Six Hundred Sixty-Ninth St
Six Hundred Seventy St
Six Hundred Seventy-First St
Six Hundred Seventy-Second St
Six Hundred Seventy-Third St
Six Hundred Seventy-Fourth St
Six Hundred Seventy-Fifth St
Six Hundred Seventy-Sixth St
Six Hundred Seventy-Seventh St
Six Hundred Seventy-Eighth St
Six Hundred Seventy-Ninth St
Six Hundred Eighty St
Six Hundred Eighty-First St
Six Hundred Eighty-Second St
Six Hundred Eighty-Third St
Six Hundred Eighty-Fourth St
Six Hundred Eighty-Fifth St
Six Hundred Eighty-Sixth St
Six Hundred Eighty-Seventh St
Six Hundred Eighty-Eighth St
Six Hundred Eighty-Ninth St
Six Hundred Ninety St
Six Hundred Ninety-First St
Six Hundred Ninety-Second St
Six Hundred Ninety-Third St
Six Hundred Ninety-Fourth St
Six Hundred Ninety-Fifth St
Six Hundred Ninety-Sixth St
Six Hundred Ninety-Seventh St
Six Hundred Ninety-Eighth St
Six Hundred Ninety-Ninth St
Seven Hundred St
Seven Hundred First St
Seven Hundred Second St
Seven Hundred Third St
Seven Hundred Fourth St
Seven Hundred Fifth St
Seven Hundred Sixth St
Seven Hundred Seventh St
Seven Hundred Eighth St
Seven Hundred Ninth St
Seven Hundred Tenth St
Seven Hundred Eleventh St
Seven Hundred Twelfth St
Seven Hundred Thirteenth St
Seven Hundred Fourteenth St
Seven Hundred Fifteenth St
Seven Hundred Sixteenth St
Seven Hundred Seventeenth St
Seven Hundred Eighteenth St
Seven Hundred Nineteenth St
Seven Hundred Twenty St
Seven Hundred Twenty-First St
Seven Hundred Twenty-Second St
Seven Hundred Twenty-Third St
Seven Hundred Twenty-Fourth St
Seven Hundred Twenty-Fifth St
Seven Hundred Twenty-Sixth St
Seven Hundred Twenty-Seventh St
Seven Hundred Twenty-Eighth St
Seven Hundred Twenty-Ninth St
Seven Hundred Thirty St
Seven Hundred Thirty-First St
Seven Hundred Thirty-Second St
Seven Hundred Thirty-Third St
Seven Hundred Thirty-Fourth St
Seven Hundred Thirty-Fifth St
Seven Hundred Thirty-Sixth St
Seven Hundred Thirty-Seventh St
Seven Hundred Thirty-Eighth St
Seven Hundred Thirty-Ninth St
Seven Hundred Forty St
Seven Hundred Forty-First St
Seven Hundred Forty-Second St
Seven Hundred Forty-Third St
Seven Hundred Forty-Fourth St
Seven Hundred Forty-Fifth St
Seven Hundred Forty-Sixth St
Seven Hundred Forty-Seventh St
Seven Hundred Forty-Eighth St
Seven Hundred Forty-Ninth St
Seven Hundred Fifty St
Seven Hundred Fifty-First St
Seven Hundred Fifty-Second St
Seven Hundred Fifty-Third St
Seven Hundred Fifty-Fourth St
Seven Hundred Fifty-Fifth St
Seven Hundred Fifty-Sixth St
Seven Hundred Fifty-Seventh St
Seven Hundred Fifty-Eighth St
Seven Hundred Fifty-Ninth St
Seven Hundred Sixty St
Seven Hundred Sixty-First St
Seven Hundred Sixty-Second St
Seven Hundred Sixty-Third St
Seven Hundred Sixty-Fourth St
Seven Hundred Sixty-Fifth St
Seven Hundred Sixty-Sixth St
Seven Hundred Sixty-Seventh St
Seven Hundred Sixty-Eighth St
Seven Hundred Sixty-Ninth St
Seven Hundred Seventy St
Seven Hundred Seventy-First St
Seven Hundred Seventy-Second St
Seven Hundred Seventy-Third St
Seven Hundred Seventy-Fourth St
Seven Hundred Seventy-Fifth St
Seven Hundred Seventy-Sixth St
Seven Hundred Seventy-Seventh St
Seven Hundred Seventy-Eighth St
Seven Hundred Seventy-Ninth St
Seven Hundred Eighty St
Seven Hundred Eighty-First St
Seven Hundred Eighty-Second St
Seven Hundred Eighty-Third St
Seven Hundred Eighty-Fourth St
Seven Hundred Eighty-Fifth St
Seven Hundred Eighty-Sixth St
Seven Hundred Eighty-Seventh St
Seven Hundred Eighty-Eighth St
Seven Hundred Eighty-Ninth St
Seven Hundred Ninety St
Seven Hundred Ninety-First St
Seven Hundred Ninety-Second St
Seven Hundred Ninety-Third St
Seven Hundred Ninety-Fourth St
Seven Hundred Ninety-Fifth St
Seven Hundred Ninety-Sixth St
Seven Hundred Ninety-Seventh St
Seven Hundred Ninety-Eighth St
Seven Hundred Ninety-Ninth St
Eight Hundred St
Eight Hundred First St
Eight Hundred Second St
Eight Hundred Third St
Eight Hundred Fourth St
Eight Hundred Fifth St
Eight Hundred Sixth St
Eight Hundred Seventh St
Eight Hundred Eighth St
Eight Hundred Ninth St
Eight Hundred Tenth St
Eight Hundred Eleventh St
Eight Hundred Twelfth St
Eight Hundred Thirteenth St
Eight Hundred Fourteenth St
Eight Hundred Fifteenth St
Eight Hundred Sixteenth St
Eight Hundred Seventeenth St
Eight Hundred Eighteenth St
Eight Hundred Nineteenth St
Eight Hundred Twenty St
Eight Hundred Twenty-First St
Eight Hundred Twenty-Second St
Eight Hundred Twenty-Third St
Eight Hundred Twenty-Fourth St
Eight Hundred Twenty-Fifth St
Eight Hundred Twenty-Sixth St
Eight Hundred Twenty-Seventh St
Eight Hundred Twenty-Eighth St
Eight Hundred Twenty-Ninth St
Eight Hundred Thirty St
Eight Hundred Thirty-First St
Eight Hundred Thirty-Second St
Eight Hundred Thirty-Third St
Eight Hundred Thirty-Fourth St
Eight Hundred Thirty-Fifth St
Eight Hundred Thirty-Sixth St
Eight Hundred Thirty-Seventh St
Eight Hundred Thirty-Eighth St
Eight Hundred Thirty-Ninth St
Eight Hundred Forty St
Eight Hundred Forty-First St
Eight Hundred Forty-Second St
Eight Hundred Forty-Third St
Eight Hundred Forty-Fourth St
Eight Hundred Forty-Fifth St
Eight Hundred Forty-Sixth St
Eight Hundred Forty-Seventh St
Eight Hundred Forty-Eighth St
Eight Hundred Forty-Ninth St
Eight Hundred Fifty St
Eight Hundred Fifty-First St
Eight Hundred Fifty-Second St
Eight Hundred Fifty-Third St
Eight Hundred Fifty-Fourth St
Eight Hundred Fifty-Fifth St
Eight Hundred Fifty-Sixth St
Eight Hundred Fifty-Seventh St
Eight Hundred Fifty-Eighth St
Eight Hundred Fifty-Ninth St
Eight Hundred Sixty St
Eight Hundred Sixty-First St
Eight Hundred Sixty-Second St
Eight Hundred Sixty-Third St
Eight Hundred Sixty-Fourth St
Eight Hundred Sixty-Fifth St
Eight Hundred Sixty-Sixth St
Eight Hundred Sixty-Seventh St
Eight Hundred Sixty-Eighth St
Eight Hundred Sixty-Ninth St
Eight Hundred Seventy St
Eight Hundred Seventy-First St
Eight Hundred Seventy-Second St
Eight Hundred Seventy-Third St
Eight Hundred Seventy-Fourth St
Eight Hundred Seventy-Fifth St
Eight Hundred Seventy-Sixth St
Eight Hundred Seventy-Seventh St
Eight Hundred Seventy-Eighth St
Eight Hundred Seventy-Ninth St
Eight Hundred Eighty St
Eight Hundred Eighty-First St
Eight Hundred Eighty-Second St
Eight Hundred Eighty-Third St
Eight Hundred Eighty-Fourth St
Eight Hundred Eighty-Fifth St
Eight Hundred Eighty-Sixth St
Eight Hundred Eighty-Seventh St
Eight Hundred Eighty-Eighth St
Eight Hundred Eighty-Ninth St
Eight Hundred Ninety St
Eight Hundred Ninety-First St
Eight Hundred Ninety-Second St
Eight Hundred Ninety-Third St
Eight Hundred Ninety-Fourth St
Eight Hundred Ninety-Fifth St
Eight Hundred Ninety-Sixth St
Eight Hundred Ninety-Seventh St
Eight Hundred Ninety-Eighth St
Eight Hundred Ninety-Ninth St
Nine Hundred St
Nine Hundred First St
Nine Hundred Second St
Nine Hundred Third St
Nine Hundred Fourth St
Nine Hundred Fifth St
Nine Hundred Sixth St
Nine Hundred Seventh St
Nine Hundred Eighth St
Nine Hundred Ninth St
Nine Hundred Tenth St
Nine Hundred Eleventh St
Nine Hundred Twelfth St
Nine Hundred Thirteenth St
Nine Hundred Fourteenth St
Nine Hundred Fifteenth St
Nine Hundred Sixteenth St
Nine Hundred Seventeenth St
Nine Hundred Eighteenth St
Nine Hundred Nineteenth St
Nine Hundred Twenty St
Nine Hundred Twenty-First St
Nine Hundred Twenty-Second St
Nine Hundred Twenty-Third St
Nine Hundred Twenty-Fourth St
Nine Hundred Twenty-Fifth St
Nine Hundred Twenty-Sixth St
Nine Hundred Twenty-Seventh St
Nine Hundred Twenty-Eighth St
Nine Hundred Twenty-Ninth St
Nine Hundred Thirty St
Nine Hundred Thirty-First St
Nine Hundred Thirty-Second St
Nine Hundred Thirty-Third St
Nine Hundred Thirty-Fourth St
Nine Hundred Thirty-Fifth St
Nine Hundred Thirty-Sixth St
Nine Hundred Thirty-Seventh St
Nine Hundred Thirty-Eighth St
Nine Hundred Thirty-Ninth St
Nine Hundred Forty St
Nine Hundred Forty-First St
Nine Hundred Forty-Second St
Nine Hundred Forty-Third St
Nine Hundred Forty-Fourth St
Nine Hundred Forty-Fifth St
Nine Hundred Forty-Sixth St
Nine Hundred Forty-Seventh St
Nine Hundred Forty-Eighth St
Nine Hundred Forty-Ninth St
Nine Hundred Fifty St
Nine Hundred Fifty-First St
Nine Hundred Fifty-Second St
Nine Hundred Fifty-Third St
Nine Hundred Fifty-Fourth St
Nine Hundred Fifty-Fifth St
Nine Hundred Fifty-Sixth St
Nine Hundred Fifty-Seventh St
Nine Hundred Fifty-Eighth St
Nine Hundred Fifty-Ninth St
Nine Hundred Sixty St
Nine Hundred Sixty-First St
Nine Hundred Sixty-Second St
Nine Hundred Sixty-Third St
Nine Hundred Sixty-Fourth St
Nine Hundred Sixty-Fifth St
Nine Hundred Sixty-Sixth St
Nine Hundred Sixty-Seventh St
Nine Hundred Sixty-Eighth St
Nine Hundred Sixty-Ninth St
Nine Hundred Seventy St
Nine Hundred Seventy-First St
Nine Hundred Seventy-Second St
Nine Hundred Seventy-Third St
Nine Hundred Seventy-Fourth St
Nine Hundred Seventy-Fifth St
Nine Hundred Seventy-Sixth St
Nine Hundred Seventy-Seventh St
Nine Hundred Seventy-Eighth St
Nine Hundred Seventy-Ninth St
Nine Hundred Eighty St
Nine Hundred Eighty-First St
Nine Hundred Eighty-Second St
Nine Hundred Eighty-Third St
Nine Hundred Eighty-Fourth St
Nine Hundred Eighty-Fifth St
Nine Hundred Eighty-Sixth St
Nine Hundred Eighty-Seventh St
Nine Hundred Eighty-Eighth St
Nine Hundred Eighty-Ninth St
Nine Hundred Ninety St
Nine Hundred Ninety-First St
Nine Hundred Ninety-Second St
Nine Hundred Ninety-Third St
Nine Hundred Ninety-Fourth St
Nine Hundred Ninety-Fifth St
Nine Hundred Ninety-Sixth St
Nine Hundred Ninety-Seventh St
Nine Hundred Ninety-Eighth St
Nine Hundred Ninety-Ninth St
One Thousand St
One Thousand First St
One Thousand Second St
One Thousand Third St
One Thousand Fourth St
One Thousand Fifth St
One Thousand Sixth St
One Thousand Seventh St
One Thousand Eighth St
One Thousand Ninth St
One Thousand Tenth St
One Thousand Eleventh St
One Thousand Twelfth St
One Thousand Thirteenth St
One Thousand Fourteenth St
One Thousand Fifteenth St
One Thousand Sixteenth St
One Thousand Seventeenth St
One Thousand Eighteenth St
One Thousand Nineteenth St
One Thousand Twenty St
One Thousand Twenty-First St
One Thousand Twenty-Second St
One Thousand Twenty-Third St
One Thousand Twenty-Fourth St
One Thousand Twenty-Fifth St
One Thousand Twenty-Sixth St
One Thousand Twenty-Seventh St
One Thousand Twenty-Eighth St
One Thousand Twenty-Ninth St
One Thousand Thirty St
One Thousand Thirty-First St
One Thousand Thirty-Second St
One Thousand Thirty-Third St
One Thousand Thirty-Fourth St
One Thousand Thirty-Fifth St
One Thousand Thirty-Sixth St
One Thousand Thirty-Seventh St
One Thousand Thirty-Eighth St
One Thousand Thirty-Ninth St
One Thousand Forty St
One Thousand Forty-First St
One Thousand Forty-Second St
One Thousand Forty-Third St
One Thousand Forty-Fourth St
One Thousand Forty-Fifth St
One Thousand Forty-Sixth St
One Thousand Forty-Seventh St
One Thousand Forty-Eighth St
One Thousand Forty-Ninth St
One Thousand Fifty St
One Thousand Fifty-First St
One Thousand Fifty-Second St
One Thousand Fifty-Third St
One Thousand Fifty-Fourth St
One Thousand Fifty-Fifth St
One Thousand Fifty-Sixth St
One Thousand Fifty-Seventh St
One Thousand Fifty-Eighth St
One Thousand Fifty-Ninth St
One Thousand Sixty St
One Thousand Sixty-First St
One Thousand Sixty-Second St
One Thousand Sixty-Third St
One Thousand Sixty-Fourth St
One Thousand

GOVERNMENTAL UNIT REFERENCE MAP (2020): Jackson County, IA

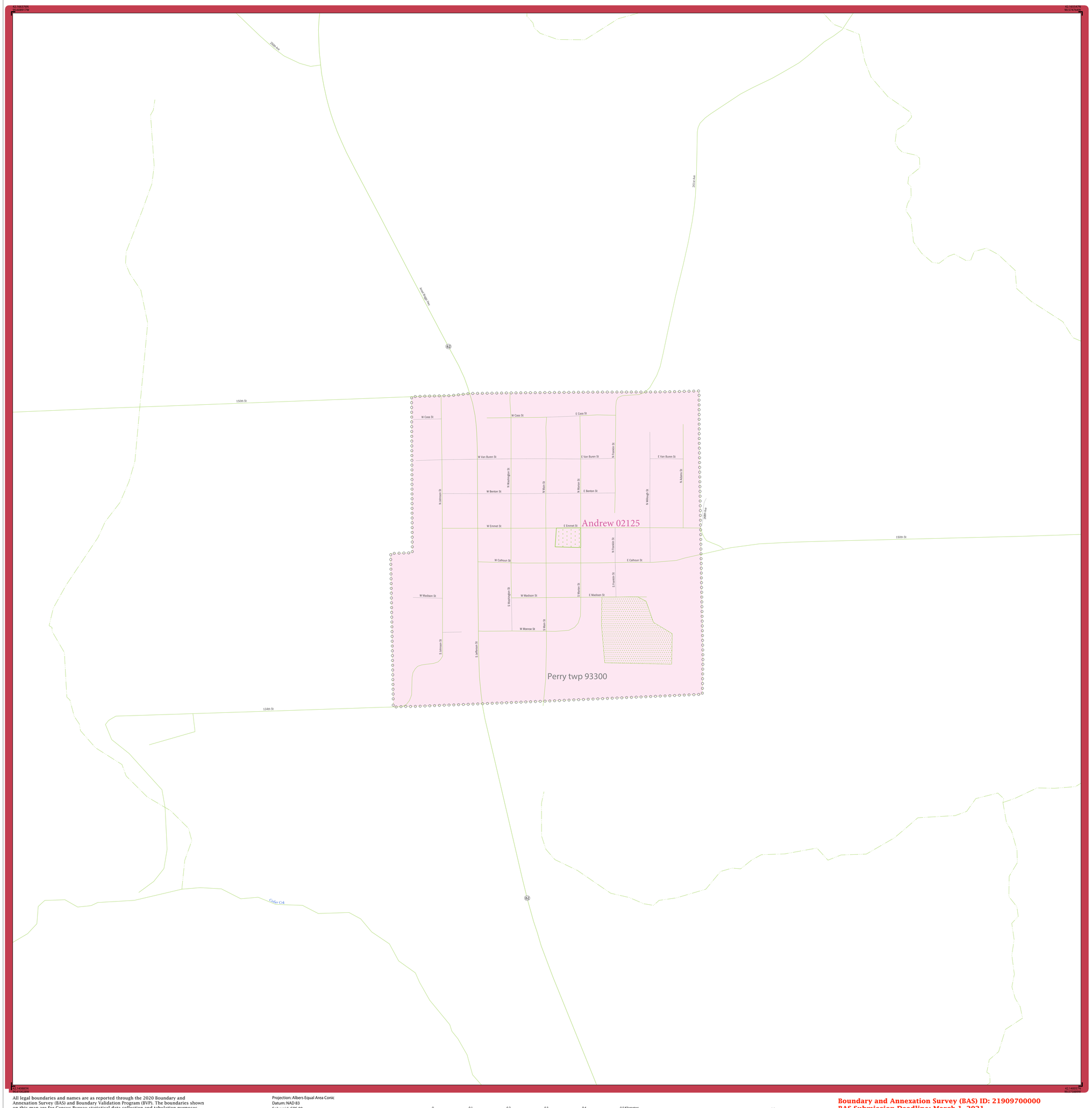

LEGEND

SYMBOL DESCRIPTION	SYMBOL	LABEL STYLE
Federal American Indian Reservation		L'ANSE RESERVATION (TA 1880)
Off-Reservation Trust Land		T1880
American Indian Tribal Subdivision		SHONTO (620)
Alaska Native Regional Corporation (ANRC)		*NANA ANRC 52120*
State (or statistically equivalent entity)		NEW YORK 36
County (or statistically equivalent entity)		ERIE 029
Minor Civil Division (MCD)[1]		Lee town 41460
Census County Division (CCD)[2]		*Jemez CCD 91650*
Consolidated City		MILFORD 47500
Incorporated Place[3]		Davis 18100
Census Designated Place (CDP)[2]		*Cochiti 16560*

DESCRIPTION	SYMBOL	DESCRIPTION	SYMBOL
Interstate	5	Water Body	*Pleasant Lake*
U.S. Highway	2	Swamp or Marsh	*Okefenokee Swamp*
State Highway	4	Glacier	*Bering Glacier*
Other Road	Marsh Ln	Airport, Airfield, or Helicopter Landing Pad	Dönärd Airfield
Cul-de-sac		College or University	Coll/Univ
Circle		Military	Fort Belvoir
Geographic Offset or Corridor		Prison or Juvenile Detention Center	P/JDC
4WD Trail, Stairway, Alley, Walkway, or Ferry		Cemetery	Powell Cmtry
Railroad	Southern RR	Golf Course	Pinehurst GlfCrs
Pipeline or Power Line		National Park or Forest	Yosemite NP
Ridge or Fence		Other Park	St Francis Park
Property Line or Nonvisible Boundary		Outside Subject Area	
Perennial Stream	*Tumbling Cr*	Inset Area	A1
Intermittent Stream	*Piney Cr*		
Mountain Peak or Hill	*Mt. Baker*		

Where state, county, and/or MCD/CCD boundaries coincide, the map shows the boundary symbol for only the highest-ranking of these boundaries. Where American Indian reservation and American Indian tribal subdivision boundaries coincide, the map shows only the American Indian reservation boundaries.

Entity names are followed by either their FIPS code or census code; parentheses indicate a census code.

1 'MCD*' indicates a false MCD. These are for Census Bureau use only.

2 The CCD and CDP boundaries represent statistical entities only and are not updated through the BAS.

3 Incorporated place name color corresponds to the incorporated place fill color.

Due to space limitations, some road names, along with other feature and geography names on the map, may not be shown.

The Census Bureau stores primary and alternate road names, but only primary road names are used to label the roads on these maps.

Sheet Location within Entity

Sheet B1 of 4 INSET sheets
Total Sheets: 16 (Index 1; Parent 11; Inset 4)

NAME: Jackson County (097)
ENTITY TYPE: County or statistically equivalent entity
ST: Iowa (19)

INDEX OR PARENT SHEET #: 005
INSET SHEET #: 006601

2020 COUNTY REF MAP (INSET)

5340219097000000005006601

All legal boundaries and names are as reported through the 2020 Boundary and Annexation Survey (BAS) and Boundary Validation Program (BVP). The boundaries shown on this map are for Census Bureau statistical data collection and tabulation purposes only; their depiction and designation for statistical purposes does not constitute a determination of jurisdictional authority or rights of ownership or entitlement.

Data Source: U.S. Census Bureau's MAF/TIGER database (TAB20), November 2020
Created by Geography Division: December 09, 2020

U.S. DEPARTMENT OF COMMERCE U.S. Census Bureau

Projection: Albers Equal Area Conic
Datum: NAD 83
Spheroid: GRS 80
1st Standard Parallel: 40 53 46
2nd Standard Parallel: 42 58 46
Central Meridian: -93 23 22
Latitude of Projection's Origin: 40 22 31
False Easting: 0
False Northing: 0

0 0.1 0.2 0.3 0.4 0.5 Kilometers
0 426 852 1,278 1,704 2,130 Feet
The plotted map scale is 1:4,000
1 mile = 5,280 feet

N W E S

Boundary and Annexation Survey (BAS) ID: 21909700000
BAS Submission Deadline: March 1, 2021

PDF versions of the BAS maps are available at:
www.census.gov/programs-surveys/bas/geographies.html

For more information, or to request additional maps, please email geo.bas@census.gov, call 1-800-972-5651, or visit www.census.gov/programs-surveys/bas.html.

United States Census Bureau

GOVERNMENTAL UNIT REFERENCE MAP (2020): Jackson County, IA

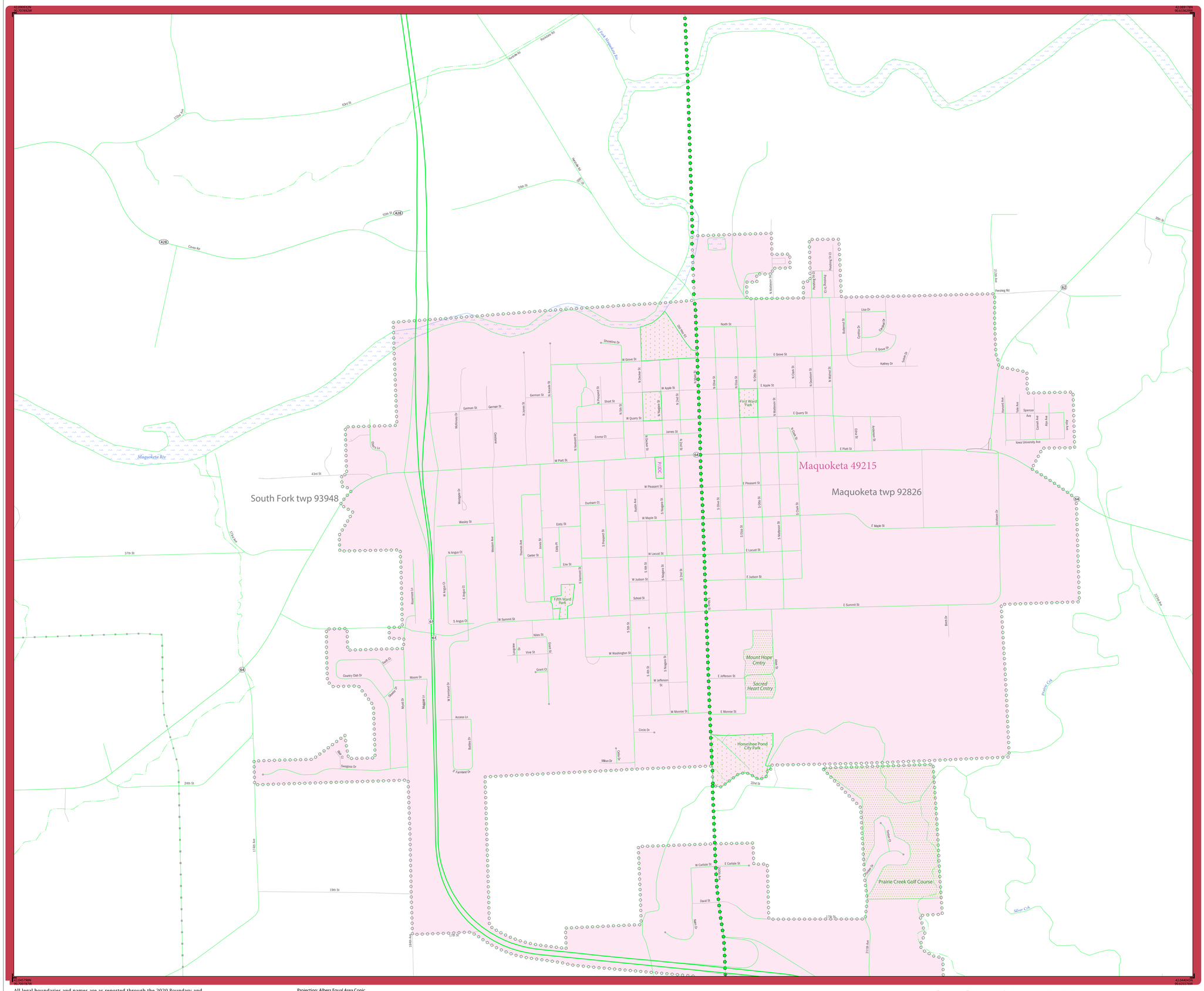

LEGEND

SYMBOL DESCRIPTION	SYMBOL	LABEL STYLE
Federal American Indian Reservation		L'ANSE RESERVATION (TA 1880)
Off-Reservation Trust Land		T1880
American Indian Tribal Subdivision		SHONTO (620)
Alaska Native Regional Corporation (ANRC)		NANA ANRC 52120
State (or statistically equivalent entity)		NEW YORK 36
County (or statistically equivalent entity)		ERIE 029
Minor Civil Division (MCD)[1]		Lee town 41460
Census County Division (CCD)[2]		Jemez CCD 91650
Consolidated City		MILFORD 47500
Incorporated Place[3]		Davis 18100
Census Designated Place (CDP)[2]		Cochiti 16560

DESCRIPTION	SYMBOL	DESCRIPTION	SYMBOL
Interstate	5	Water Body	Pleasant Lake
U.S. Highway	2	Swamp or Marsh	Okefenokee Swamp
State Highway	4	Glacier	Bering Glacier
Other Road	Marsh Ln	Airport, Airfield, or Helicopter Landing Pad	Dónard Airfield
Cul-de-sac		College or University	Coll/Univ
Circle		Military	Fort Belvoir
Geographic Offset or Corridor		Prison or Juvenile Detention Center	PJDC
4WD Trail, Stairway, Alley, Walkway, or Ferry		Cemetery	Powell Cmtry
Railroad	Southern RR	Golf Course	Pinehurst GlfCrs
Pipeline or Power Line		National Park or Forest	Yosemite NP
Ridge or Fence		Other Park	St Francis Park
Property Line or Nonvisible Boundary		Outside Subject Area	
Perennial Stream	Tumbling Cr	Inset Area	A1
Intermittent Stream	Piney Cr		
Mountain Peak or Hill	Mt. Baker		

Where state, county, and/or MCD/CCD boundaries coincide, the map shows the boundary symbol for only the highest-ranking of these boundaries. Where American Indian reservation and American Indian tribal subdivision boundaries coincide, the map shows only the American Indian reservation boundaries.

Entity names are followed by either their FIPS code or census code; parentheses indicate a census code.

1 'MCD*' indicates a false MCD. These are for Census Bureau use only.

2 The CCD and CDP boundaries represent statistical entities only and are not updated through the BAS.

3 Incorporated place name color corresponds to the incorporated place fill color.

Due to space limitations, some road names, along with other feature and geography names on the map, may not be shown.

The Census Bureau stores primary and alternate road names, but only primary road names are used to label the roads on these maps.

Sheet Location within Entity

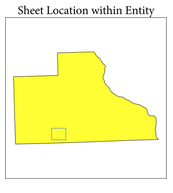

Sheet C1 of 4 INSET sheets
Total Sheets: 16 (Index 1; Parent 11; Inset 4)

NAME: Jackson County (097)
ENTITY TYPE: County or statistically equivalent entity
ST: Iowa (19)

INDEX OR PARENT SHEET #: 009
INSET SHEET #: 006701

2020 COUNTY REF MAP (INSET)

5340219097000000009006701

All legal boundaries and names are as reported through the 2020 Boundary and Annexation Survey (BAS) and Boundary Validation Program (BVP). The boundaries shown on this map are for Census Bureau statistical data collection and tabulation purposes only; their depiction and designation for statistical purposes does not constitute a determination of jurisdictional authority or rights of ownership or entitlement.

Data Source: U.S. Census Bureau's MAF/TIGER database (TAB20), November 2020
Created by Geography Division: December 09, 2020

U.S. DEPARTMENT OF COMMERCE U.S. Census Bureau

Projection: Albers Equal Area Conic
Datum: NAD 83
Spheroid: GRS 80
1st Standard Parallel: 40 53 46
2nd Standard Parallel: 42 58 46
Central Meridian: -93 23 22
Latitude of Projection's Origin: 40 22 31
False Easting: 0
False Northing: 0

0 0.2 0.4 0.6 0.8 1 Kilometers
0 0.1 0.2 0.3 0.4 0.5 Miles
The plotted map scale is 1:8,615

N W E S

Boundary and Annexation Survey (BAS) ID: 21909700000
BAS Submission Deadline: March 1, 2021

PDF versions of the BAS maps are available at: www.census.gov/programs-surveys/bas/geographies.html

For more information, or to request additional maps, please email geo.bas@census.gov, call 1-800-972-5651, or visit www.census.gov/programs-surveys/bas.html.

United States Census Bureau

GOVERNMENTAL UNIT REFERENCE MAP (2020): Jackson County, IA

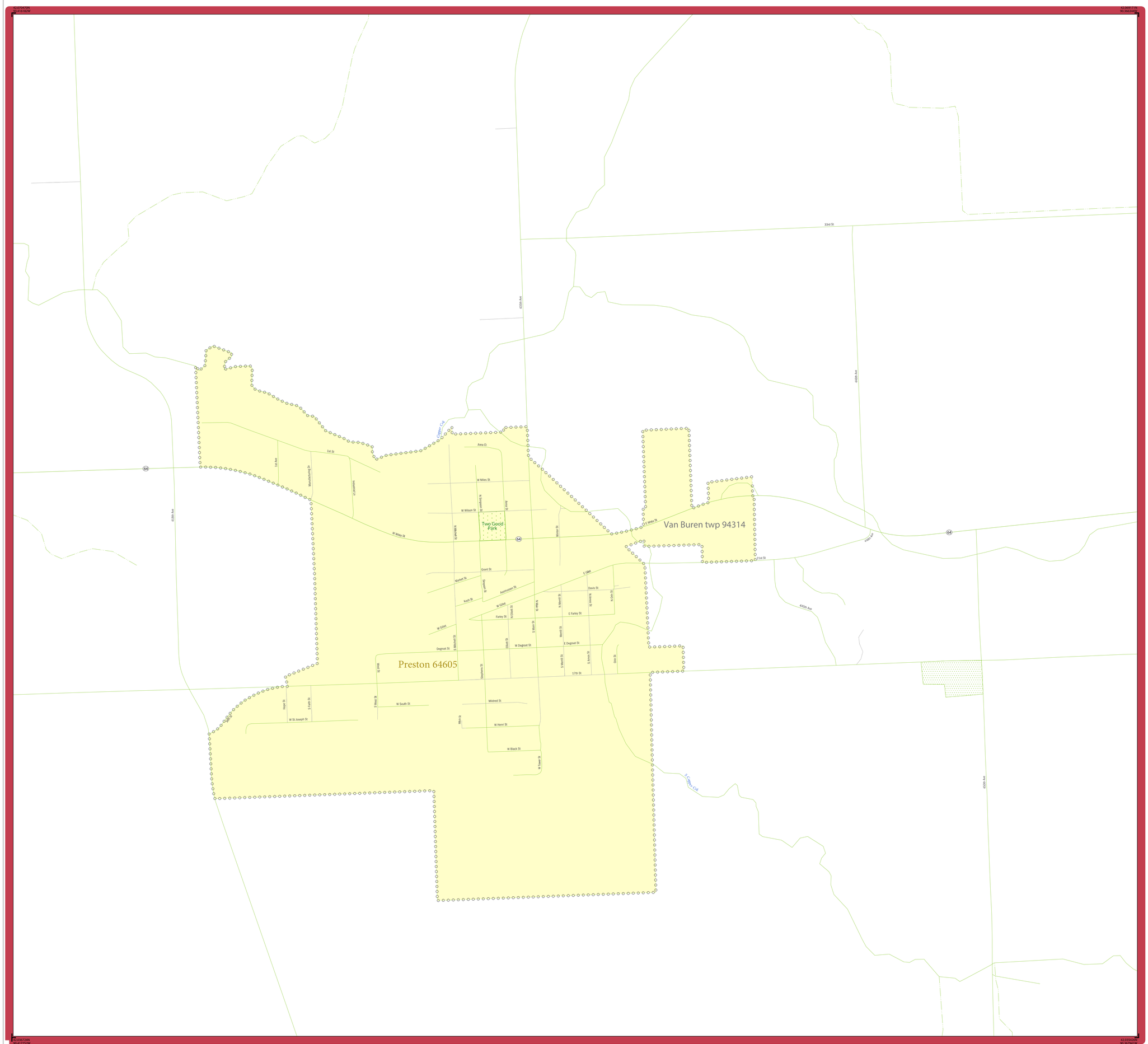

LEGEND

SYMBOL DESCRIPTION	SYMBOL	LABEL STYLE
Federal American Indian Reservation		L'ANSE RESERVATION (TA 1880)
Off-Reservation Trust Land		T1880
American Indian Tribal Subdivision		SHONTO (620)
Alaska Native Regional Corporation (ANRC)		*NANA ANRC 52120*
State (or statistically equivalent entity)		NEW YORK 36
County (or statistically equivalent entity)		ERIE 029
Minor Civil Division (MCD)[1]		Lee town 41460
Census County Division (CCD)[2]		*Jemez CCD 91650*
Consolidated City		MILFORD 47500
Incorporated Place[3]		Davis 18100
Census Designated Place (CDP)[2]		*Cochiti 16560*

DESCRIPTION	SYMBOL	DESCRIPTION	SYMBOL
Interstate	5	Water Body	Pleasant Lake
U.S. Highway	2	Swamp or Marsh	Okefenokee Swamp
State Highway	4	Glacier	Bering Glacier
Other Road	Marsh Ln	Airport, Airfield, or Helicopter Landing Pad	Donald Airport
Cul-de-sac		College or University	Coll/Univ
Circle		Military	Fort Belvoir
Geographic Offset or Corridor		Prison or Juvenile Detention Center	P/JDC
4WD Trail, Stairway, Alley, Walkway, or Ferry		Cemetery	Powell Cmtry
Railroad	Southern RR	Golf Course	Pinehurst Gl/Crs
Pipeline or Power Line		National Park or Forest	Yosemite NP
Ridge or Fence		Other Park	St Francis Park
Property Line or Nonvisible Boundary		Outside Subject Area	
Perennial Stream	Tumbling Cr	Inset Area	A1
Intermittent Stream	Piney Cr		
Mountain Peak or Hill	Mt. Baker		

Where state, county, and/or MCD/CCD boundaries coincide, the map shows the boundary symbol for only the highest-ranking of these boundaries. Where American Indian reservation and American Indian tribal subdivision boundaries coincide, the map shows only the American Indian reservation boundaries.

Entity names are followed by either their FIPS code or census code; parentheses indicate a census code.

1 'MCD*' indicates a false MCD. These are for Census Bureau use only.

2 The CCD and CDP boundaries represent statistical entities only and are not updated through the BAS.

3 Incorporated place name color corresponds to the incorporated place fill color.

Due to space limitations, some road names, along with other feature and geography names on the map, may not be shown.

The Census Bureau stores primary and alternate road names, but only primary road names are used to label the roads on these maps.

Sheet Location within Entity

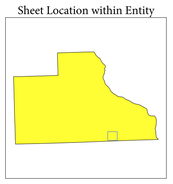

Sheet D1 of 4 INSET sheets
Total Sheets: 16 (Index 1; Parent 11; Inset 4)

NAME: Jackson County (097)
ENTITY TYPE: County or statistically equivalent entity
ST: Iowa (19)

INDEX OR PARENT SHEET #: 010
INSET SHEET #: 006801

2020 COUNTY REF MAP (INSET)

5340219097000001006801

All legal boundaries and names are as reported through the 2020 Boundary and Annexation Survey (BAS) and Boundary Validation Program (BVP). The boundaries shown on this map are for Census Bureau statistical data collection and tabulation purposes only; their depiction and designation for statistical purposes does not constitute a determination of jurisdictional authority or rights of ownership or entitlement.

Data Source: U.S. Census Bureau's MAF/TIGER database (TAB20), November 2020
Created by Geography Division: December 09, 2020

U.S. DEPARTMENT OF COMMERCE U.S. Census Bureau

Projection: Albers Equal Area Conic
Datum: NAD 83
Spheroid: GRS 80
1st Standard Parallel: 40 53 46
2nd Standard Parallel: 42 58 46
Central Meridian: -93 23 22
Latitude of Projection's Origin: 40 22 31
False Easting: 0
False Northing: 0

0 0.1 0.2 0.3 0.4 0.5 Kilometers
0 0.1 0.2 0.3 0.4 0.5 Miles
The plotted map scale is 1:5,784

N W E S

Boundary and Annexation Survey (BAS) ID: 21909700000
BAS Submission Deadline: March 1, 2021

PDF versions of the BAS maps are available at: www.census.gov/programs-surveys/bas/geographies.html

For more information, or to request additional maps, please email geo.bas@census.gov, call 1-800-972-5651, or visit www.census.gov/programs-surveys/bas.html.

United States Census Bureau