GOVERNMENTAL UNIT REFERENCE MAP (2020): Monroe County, IA

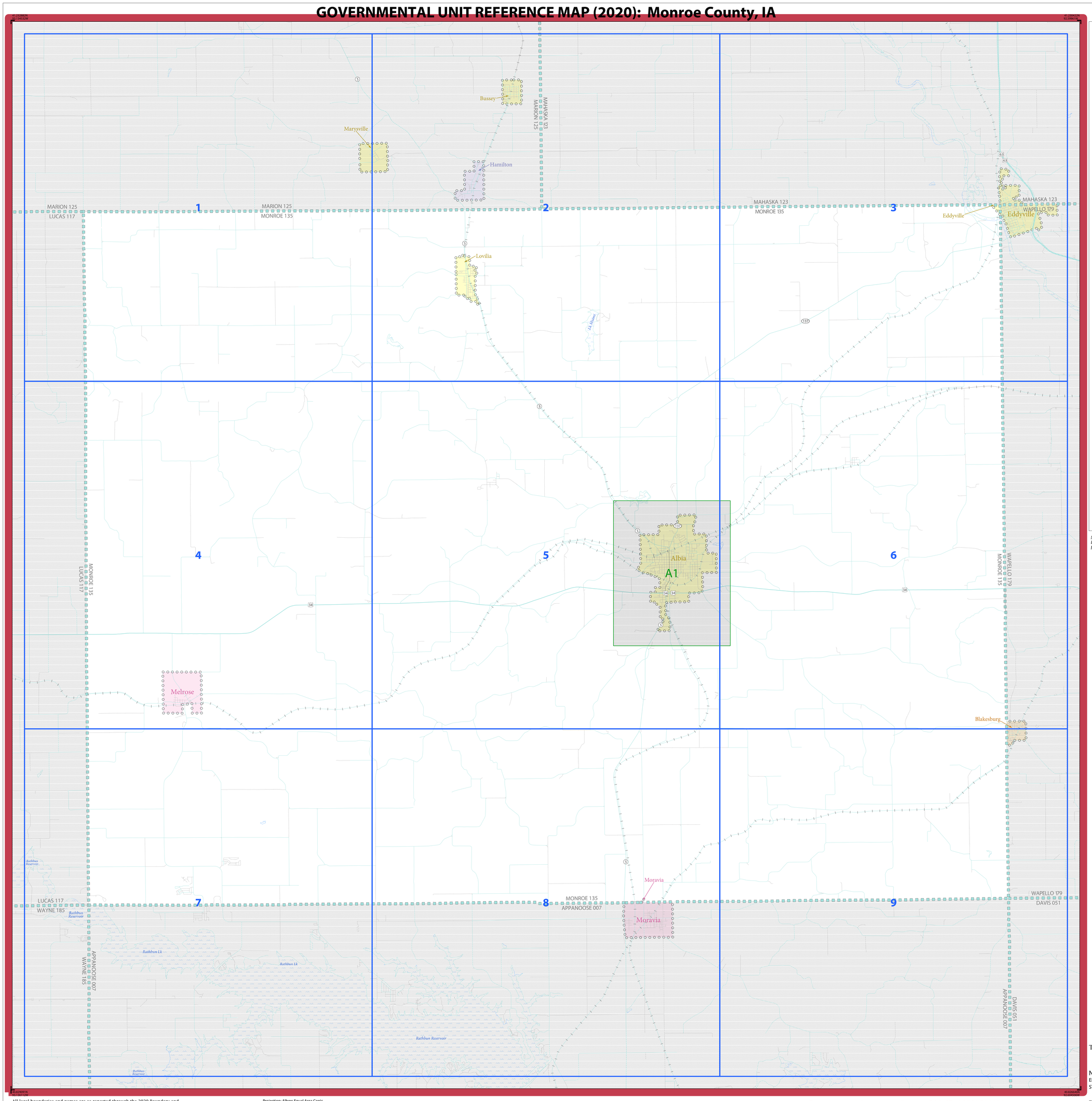

LEGEND

SYMBOL DESCRIPTION	SYMBOL	LABEL STYLE
Federal American Indian Reservation		L'ANSE RESERVATION (TA 1880)
Off-Reservation Trust Land		T1880
American Indian Tribal Subdivision		SHONTO (620)
Alaska Native Regional Corporation (ANRC)		*NANA ANRC 52120*
State (or statistically equivalent entity)		NEW YORK 36
County (or statistically equivalent entity)		ERIE 029
Minor Civil Division (MCD)[1]		Lee town 41460
Census County Division (CCD)[2]		*Jemez CCD 91650*
Consolidated City		MILFORD 47500
Incorporated Place[3]		Davis 18100
Census Designated Place (CDP)[2]		*Cochiti 16560*

DESCRIPTION	SYMBOL	DESCRIPTION	SYMBOL
Interstate	5	Water Body	*Pleasant Lake*
U.S. Highway	2	Swamp or Marsh	*Okefenokee Swamp*
State Highway	4	Glacier	*Bering Glacier*
Other Road	Marsh Ln	Airport, Airfield, or Helicopter Landing Pad	*Dönärd Airfield*
Cul-de-sac		College or University	Coll/Univ
Circle		Military	Fort Belvoir
Geographic Offset or Corridor		Prison or Juvenile Detention Center	P/JDC
4WD Trail, Stairway, Alley, Walkway, or Ferry		Cemetery	Powell Cmtry
Railroad	Southern RR	Golf Course	Pinehurst GlfCrs
Pipeline or Power Line		National Park or Forest	Yosemite NP
Ridge or Fence		Other Park	St Francis Park
Property Line or Nonvisible Boundary		Outside Subject Area	
Perennial Stream	*Tumbling Cr*	Inset Area	A1
Intermittent Stream	*Piney Cr*		
Mountain Peak or Hill	*Mt. Baker*		

Where state, county, and/or MCD/CCD boundaries coincide, the map shows the boundary symbol for only the highest-ranking of these boundaries. Where American Indian reservation and American Indian tribal subdivision boundaries coincide, the map shows only the American Indian reservation boundaries.

Entity names are followed by either their FIPS code or census code; parentheses indicate a census code.

1 'MCD*' indicates a false MCD. These are for Census Bureau use only.

2 The CCD and CDP boundaries represent statistical entities only and are not updated through the BAS.

3 Incorporated place name color corresponds to the incorporated place fill color.

Due to space limitations, some road names, along with other feature and geography names on the map, may not be shown.

The Census Bureau stores primary and alternate road names, but only primary road names are used to label the roads on these maps.

Note: This index map sheet provides the map sheet configuration in relation to the subject entity. Due to scale limitations, map content may be simplified. Refer to parent and/or inset map sheets for detailed map content.

Total Sheets: 11 (Index 1; Parent 9; Inset 1)

NAME: Monroe County (135)
ENTITY TYPE: County or statistically equivalent entity
ST: Iowa (19)

INDEX OR PARENT SHEET #: 000
INSET SHEET #: 000000

2020 COUNTY REF MAP (INDEX)

5340219135000000000000

All legal boundaries and names are as reported through the 2020 Boundary and Annexation Survey (BAS) and Boundary Validation Program (BVP). The boundaries shown on this map are for Census Bureau statistical data collection and tabulation purposes only; their depiction and designation for statistical purposes does not constitute a determination of jurisdictional authority or rights of ownership or entitlement.

Data Source: U.S. Census Bureau's MAF/TIGER database (TAB20), November 2020
Created by Geography Division: December 09, 2020

U.S. DEPARTMENT OF COMMERCE U.S. Census Bureau

Projection: Albers Equal Area Conic
Datum: NAD 83
Spheroid: GRS 80
1st Standard Parallel: 40 53 46
2nd Standard Parallel: 42 58 46
Central Meridian: -93 23 22
Latitude of Projection's Origin: 40 22 31
False Easting: 0
False Northing: 0

0 1 2 3 4 5 Kilometers
0 1 2 3 4 5 Miles
The plotted map scale is 1:61,410

N W E S

Boundary and Annexation Survey (BAS) ID: 21913500000
BAS Submission Deadline: March 1, 2021

PDF versions of the BAS maps are available at:
www.census.gov/programs-surveys/bas/geographies.html

For more information, or to request additional maps, please email geo.bas@census.gov, call 1-800-972-5651, or visit www.census.gov/programs-surveys/bas.html.

United States Census Bureau

GOVERNMENTAL UNIT REFERENCE MAP (2020): Monroe County, IA

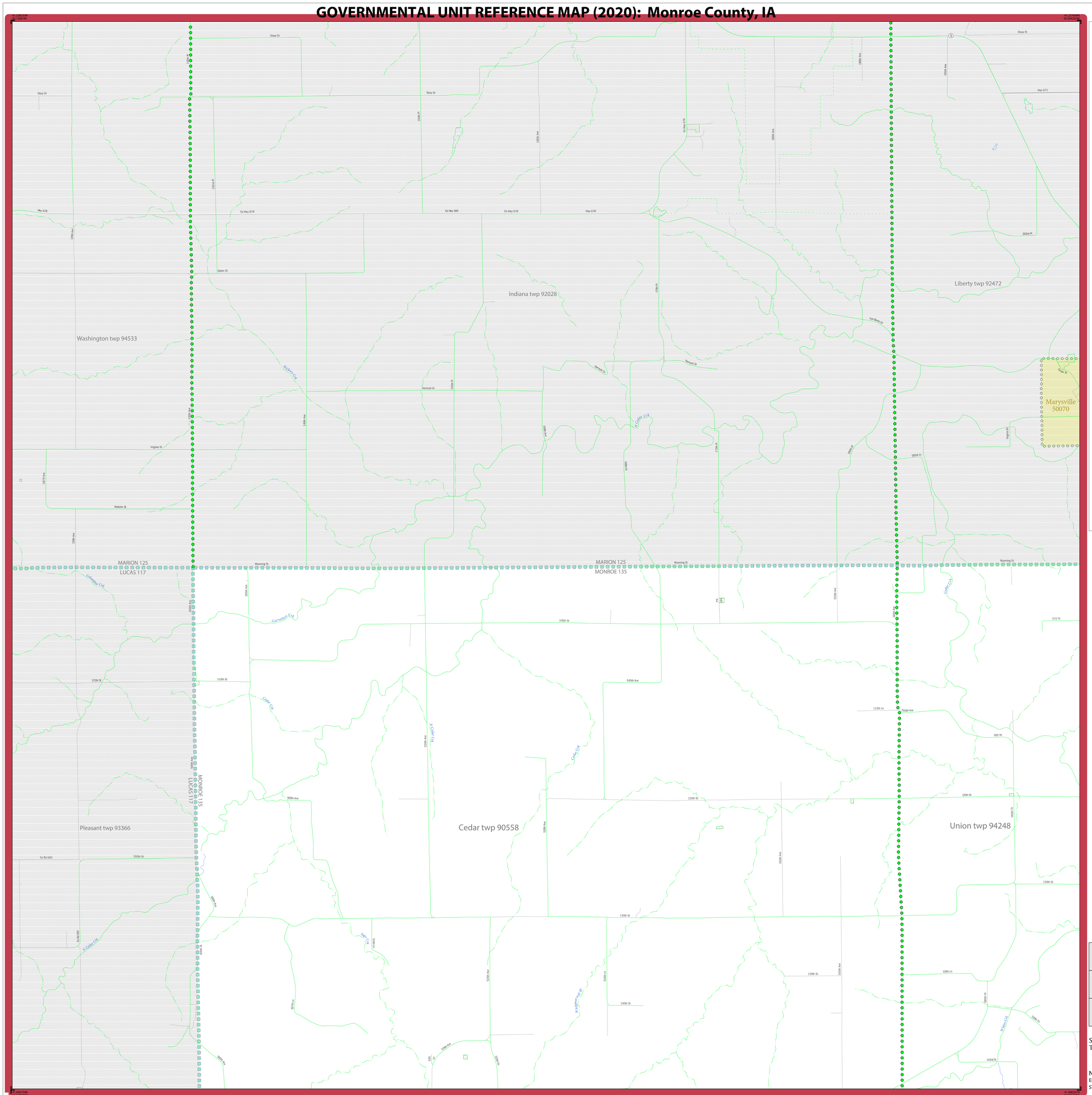
Washington twp 94533
Indiana twp 92028
Liberty twp 92472
Marysville 50070
MARION 125
LUCAS 117
MARION 125
MONROE 135
MONROE 135
LUCAS 117
Pleasant twp 93366
Cedar twp 90558
Union twp 94248
Story Dr
Shaw Dr
Shaw St
Hwy G71
Hwy G76
Co Hwy G76
Co Hwy S65
Upton St
Vermont Dr
Vermont Ct
Van Buren Dr
Virginia St
Virginia Dr
Webster St
Wyoming St
105th St
110th St
113th Ln
120th St
125th Ln
130th St
142nd St
572 St
565 St
570th St
555th St
Co Rd N20
Hickory Cr
Cedar Cr
Carnahan Cr
Columbia Cr
N Cedar Cr
Walnut Cr
Sugar Cr
Wilson Cr
Hughes Cr
Cedar Ln
Sugar St
Sugar Ln
Sugar Ave
Sugar Dr
Sugar Pl
Sugar Ct
Sugar Rd
Sugar Cir
Sugar Ter
Sugar Way
Sugar Hill
Sugar Creek
Sugar Grove
Sugar Valley
Sugar Mill
Sugar Bush
Sugar Maple
Sugar Pine
Sugar Plum
Sugar Land
Sugar Land Ln
Sugar Land Dr
Sugar Land Ct
Sugar Land Pl
Sugar Land Rd
Sugar Land Cir
Sugar Land Ter
Sugar Land Way
Sugar Land Hill
Sugar Land Creek
Sugar Land Grove
Sugar Land Valley
Sugar Land Mill
Sugar Land Bush
Sugar Land Maple
Sugar Land Pine
Sugar Land Plum
Sugar Land Land
Sugar Land Land Ln
Sugar Land Land Dr
Sugar Land Land Ct
Sugar Land Land Pl
Sugar Land Land Rd
Sugar Land Land Cir
Sugar Land Land Ter
Sugar Land Land Way
Sugar Land Land Hill
Sugar Land Land Creek
Sugar Land Land Grove
Sugar Land Land Valley
Sugar Land Land Mill
Sugar Land Land Bush
Sugar Land Land Maple
Sugar Land Land Pine
Sugar Land Land Plum
Sugar Land Land Land
Sugar Land Land Land Ln
Sugar Land Land Land Dr
Sugar Land Land Land Ct
Sugar Land Land Land Pl
Sugar Land Land Land Rd
Sugar Land Land Land Cir
Sugar Land Land Land Ter
Sugar Land Land Land Way
Sugar Land Land Land Hill
Sugar Land Land Land Creek
Sugar Land Land Land Grove
Sugar Land Land Land Valley
Sugar Land Land Land Mill
Sugar Land Land Land Bush
Sugar Land Land Land Maple
Sugar Land Land Land Pine
Sugar Land Land Land Plum
Sugar Land Land Land Land
Sugar Land Land Land Land Ln
Sugar Land Land Land Land Dr
Sugar Land Land Land Land Ct
Sugar Land Land Land Land Pl
Sugar Land Land Land Land Rd
Sugar Land Land Land Land Cir
Sugar Land Land Land Land Ter
Sugar Land Land Land Land Way
Sugar Land Land Land Land Hill
Sugar Land Land Land Land Creek
Sugar Land Land Land Land Grove
Sugar Land Land Land Land Valley
Sugar Land Land Land Land Mill
Sugar Land Land Land Land Bush
Sugar Land Land Land Land Maple
Sugar Land Land Land Land Pine
Sugar Land Land Land Land Plum
Sugar Land Land Land Land Land
Sugar Land Land Land Land Land Ln
Sugar Land Land Land Land Land Dr
Sugar Land Land Land Land Land Ct
Sugar Land Land Land Land Land Pl
Sugar Land Land Land Land Land Rd
Sugar Land Land Land Land Land Cir
Sugar Land Land Land Land Land Ter
Sugar Land Land Land Land Land Way
Sugar Land Land Land Land Land Hill
Sugar Land Land Land Land Land Creek
Sugar Land Land Land Land Land Grove
Sugar Land Land Land Land Land Valley
Sugar Land Land Land Land Land Mill
Sugar Land Land Land Land Land Bush
Sugar Land Land Land Land Land Maple
Sugar Land Land Land Land Land Pine
Sugar Land Land Land Land Land Plum
Sugar Land Land Land Land Land Land
Sugar Land Land Land Land Land Land Ln
Sugar Land Land Land Land Land Land Dr
Sugar Land Land Land Land Land Land Ct
Sugar Land Land Land Land Land Land Pl
Sugar Land Land Land Land Land Land Rd
Sugar Land Land Land Land Land Land Cir
Sugar Land Land Land Land Land Land Ter
Sugar Land Land Land Land Land Land Way
Sugar Land Land Land Land Land Land Hill
Sugar Land Land Land Land Land Land Creek
Sugar Land Land Land Land Land Land Grove
Sugar Land Land Land Land Land Land Valley
Sugar Land Land Land Land Land Land Mill
Sugar Land Land Land Land Land Land Bush
Sugar Land Land Land Land Land Land Maple
Sugar Land Land Land Land Land Land Pine
Sugar Land Land Land Land Land Land Plum
Sugar Land Land Land Land Land Land Land
Sugar Land Land Land Land Land Land Land Ln
Sugar Land Land Land Land Land Land Land Dr
Sugar Land Land Land Land Land Land Land Ct
Sugar Land Land Land Land Land Land Land Pl
Sugar Land Land Land Land Land Land Land Rd
Sugar Land Land Land Land Land Land Land Cir
Sugar Land Land Land Land Land Land Land Ter
Sugar Land Land Land Land Land Land Land Way
Sugar Land Land Land Land Land Land Land Hill
Sugar Land Land Land Land Land Land Land Creek
Sugar Land Land Land Land Land Land Land Grove
Sugar Land Land Land Land Land Land Land Valley
Sugar Land Land Land Land Land Land Land Mill
Sugar Land Land Land Land Land Land Land Bush
Sugar Land Land Land Land Land Land Land Maple
Sugar Land Land Land Land Land Land Land Pine
Sugar Land Land Land Land Land Land Land Plum
Sugar Land Land Land Land Land Land Land Land
Sugar Land Land Land Land Land Land Land Land Ln
Sugar Land Land Land Land Land Land Land Land Dr
Sugar Land Land Land Land Land Land Land Land Ct
Sugar Land Land Land Land Land Land Land Land Pl
Sugar Land Land Land Land Land Land Land Land Rd
Sugar Land Land Land Land Land Land Land Land Cir
Sugar Land Land Land Land Land Land Land Land Ter
Sugar Land Land Land Land Land Land Land Land Way
Sugar Land Land Land Land Land Land Land Land Hill
Sugar Land Land Land Land Land Land Land Land Creek
Sugar Land Land Land Land Land Land Land Land Grove
Sugar Land Land Land Land Land Land Land Land Valley
Sugar Land Land Land Land Land Land Land Land Mill
Sugar Land Land Land Land Land Land Land Land Bush
Sugar Land Land Land Land Land Land Land Land Maple
Sugar Land Land Land Land Land Land Land Land Pine
Sugar Land Land Land Land Land Land Land Land Plum
Sugar Land Land Land Land Land Land Land Land Land
Sugar Land Land Land Land Land Land Land Land Land Ln
Sugar Land Land Land Land Land Land Land Land Land Dr
Sugar Land Land Land Land Land Land Land Land Land Ct
Sugar Land Land Land Land Land Land Land Land Land Pl
Sugar Land Land Land Land Land Land Land Land Land Rd
Sugar Land Land Land Land Land Land Land Land Land Cir
Sugar Land Land Land Land Land Land Land Land Land Ter
Sugar Land Land Land Land Land Land Land Land Land Way
Sugar Land Land Land Land Land Land Land Land Land Hill
Sugar Land Land Land Land Land Land Land Land Land Creek
Sugar Land Land Land Land Land Land Land Land Land Grove
Sugar Land Land Land Land Land Land Land Land Land Valley
Sugar Land Land Land Land Land Land Land Land Land Mill
Sugar Land Land Land Land Land Land Land Land Land Bush
Sugar Land Land Land Land Land Land Land Land Land Maple
Sugar Land Land Land Land Land Land Land Land Land Pine
Sugar Land Land Land Land Land Land Land Land Land Plum
Sugar Land Land Land Land Land Land Land Land Land Land
Sugar Land Land Land Land Land Land Land Land Land Land Ln
Sugar Land Land Land Land Land Land Land Land Land Land Dr
Sugar Land Land Land Land Land Land Land Land Land Land Ct
Sugar Land Land Land Land Land Land Land Land Land Land Pl
Sugar Land Land Land Land Land Land Land Land Land Land Rd
Sugar Land Land Land Land Land Land Land Land Land Land Cir
Sugar Land Land Land Land Land Land Land Land Land Land Ter
Sugar Land Land Land Land Land Land Land Land Land Land Way
Sugar Land Land Land Land Land Land Land Land Land Land Hill
Sugar Land Land Land Land Land Land Land Land Land Land Creek
Sugar Land Land Land Land Land Land Land Land Land Land Grove
Sugar Land Land Land Land Land Land Land Land Land Land Valley
Sugar Land Land Land Land Land Land Land Land Land Land Mill
Sugar Land Land Land Land Land Land Land Land Land Land Bush
Sugar Land Land Land Land Land Land Land Land Land Land Maple
Sugar Land Land Land Land Land Land Land Land Land Land Pine
Sugar Land Land Land Land Land Land Land Land Land Land Plum
Sugar Land

GOVERNMENTAL UNIT REFERENCE MAP (2020): Monroe County, IA

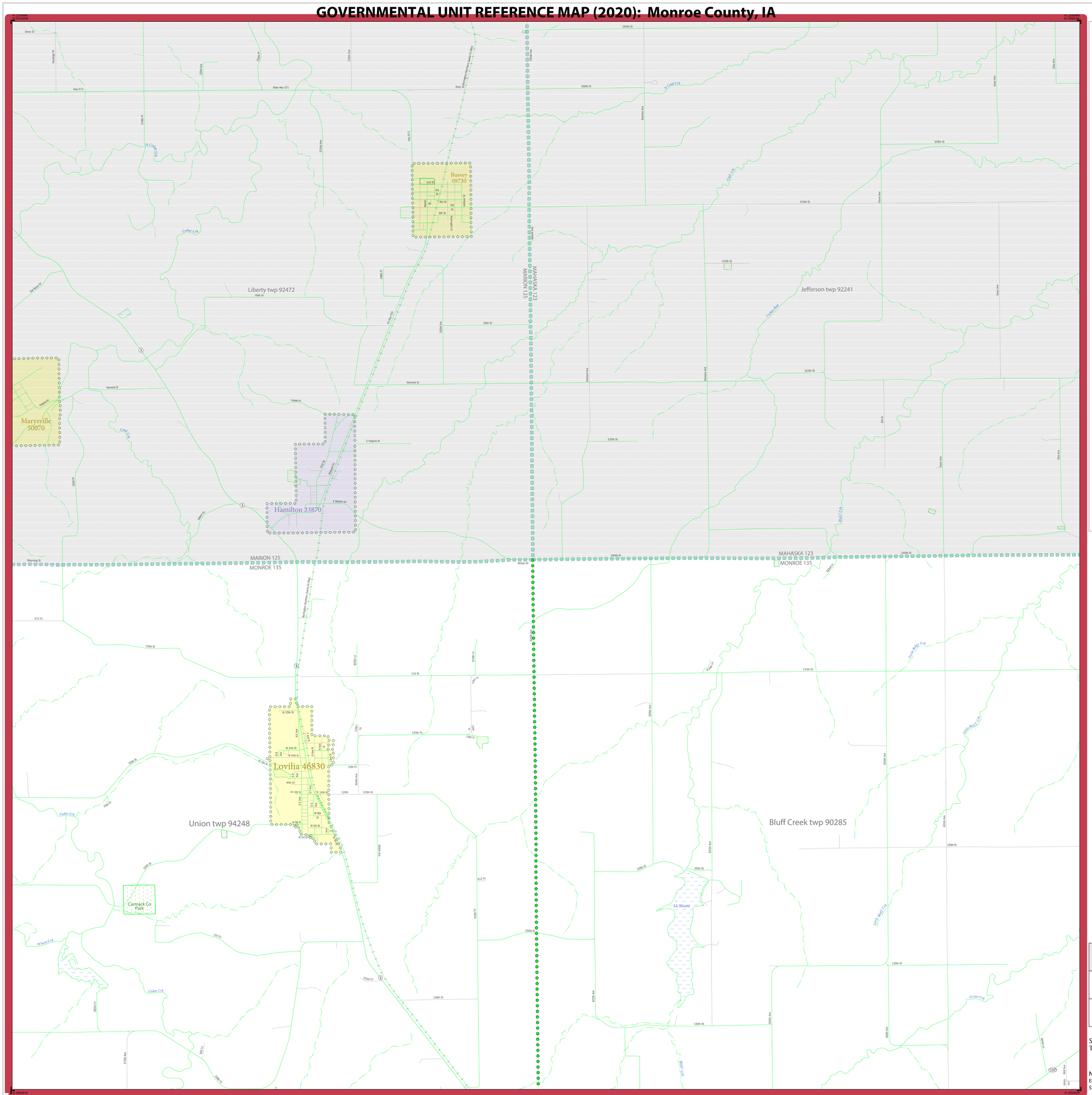

LEGEND

SYMBOL DESCRIPTION	SYMBOL	LABEL STYLE
Federal American Indian Reservation		L'ANSE RESERVATION (TA 1880)
Off-Reservation Trust Land		T1880
American Indian Tribal Subdivision		SHONTO (620)
Alaska Native Regional Corporation (ANRC)		*NANA ANRC 52120*
State (or statistically equivalent entity)		NEW YORK 36
County (or statistically equivalent entity)		ERIE 029
Minor Civil Division (MCD)[1]		Lee town 41460
Census County Division (CCD)[2]		*Jemez CCD 91650*
Consolidated City		MILFORD 47500
Incorporated Place[3]		Davis 18100
Census Designated Place (CDP)[2]		*Cochiti 16560*

DESCRIPTION	SYMBOL	DESCRIPTION	SYMBOL
Interstate	5	Water Body	*Pleasant Lake*
U.S. Highway	2	Swamp or Marsh	*Okefenokee Swamp*
State Highway	4	Glacier	*Bering Glacier*
Other Road	Marsh Ln	Airport, Airfield, or Helicopter Landing Pad	Donald Airport
Cul-de-sac		College or University	Coll/Univ
Circle		Military	Fort Belvoir
Geographic Offset or Corridor		Prison or Juvenile Detention Center	P/JDC
4WD Trail, Stairway, Alley, Walkway, or Ferry		Cemetery	Powell Cmtry
Railroad	Southern RR	Golf Course	Pinehurst GlfCrs
Pipeline or Power Line		National Park or Forest	Yosemite NP
Ridge or Fence		Other Park	St Francis Park
Property Line or Nonvisible Boundary		Outside Subject Area	
Perennial Stream	*Tumbling Cr*	Inset Area	A1
Intermittent Stream	*Piney Cr*		
Mountain Peak or Hill	*Mt. Baker*		

Where state, county, and/or MCD/CCD boundaries coincide, the map shows the boundary symbol for only the highest-ranking of these boundaries. Where American Indian reservation and American Indian tribal subdivision boundaries coincide, the map shows only the American Indian reservation boundaries.

Entity names are followed by either their FIPS code or census code; parentheses indicate a census code.

1 'MCD*' indicates a false MCD. These are for Census Bureau use only.

2 The CCD and CDP boundaries represent statistical entities only and are not updated through the BAS.

3 Incorporated place name color corresponds to the incorporated place fill color.

Due to space limitations, some road names, along with other feature and geography names on the map, may not be shown.

The Census Bureau stores primary and alternate road names, but only primary road names are used to label the roads on these maps.

Key to Adjacent Sheets

1	2	3
4	5	6

Sheet Location within Entity

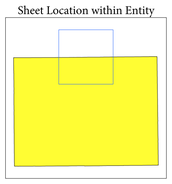

Sheet 2 of 9 PARENT sheets
Total Sheets: 11 (Index 1; Parent 9; Inset 1)

NAME: Monroe County (135)
ENTITY TYPE: County or statistically equivalent entity
ST: Iowa (19)

INDEX OR PARENT SHEET #: 002
INSET SHEET #: 000000

2020 COUNTY REF MAP (PARENT)

5340219135000000002000000

All legal boundaries and names are as reported through the 2020 Boundary and Annexation Survey (BAS) and Boundary Validation Program (BVP). The boundaries shown on this map are for Census Bureau statistical data collection and tabulation purposes only; their depiction and designation for statistical purposes does not constitute a determination of jurisdictional authority or rights of ownership or entitlement.

Data Source: U.S. Census Bureau's MAF/TIGER database (TAB20), November 2020
Created by Geography Division: December 09, 2020

U.S. DEPARTMENT OF COMMERCE U.S. Census Bureau

Projection: Albers Equal Area Conic
Datum: NAD 83
Spheroid: GRS 80
1st Standard Parallel: 40 53 46
2nd Standard Parallel: 42 58 46
Central Meridian: -93 23 22
Latitude of Projection's Origin: 40 22 31
False Easting: 0
False Northing: 0

0 0.6 1.2 1.8 2.4 3 Kilometers
0 0.4 0.8 1.2 1.6 2 Miles
The plotted map scale is 1:20,000

N W E S

Boundary and Annexation Survey (BAS) ID: 21913500000
BAS Submission Deadline: March 1, 2021

PDF versions of the BAS maps are available at:
www.census.gov/programs-surveys/bas/geographies.html

For more information, or to request additional maps, please email geo.bas@census.gov, call 1-800-972-5651, or visit www.census.gov/programs-surveys/bas.html.

United States Census Bureau

GOVERNMENTAL UNIT REFERENCE MAP (2020): Monroe County, IA

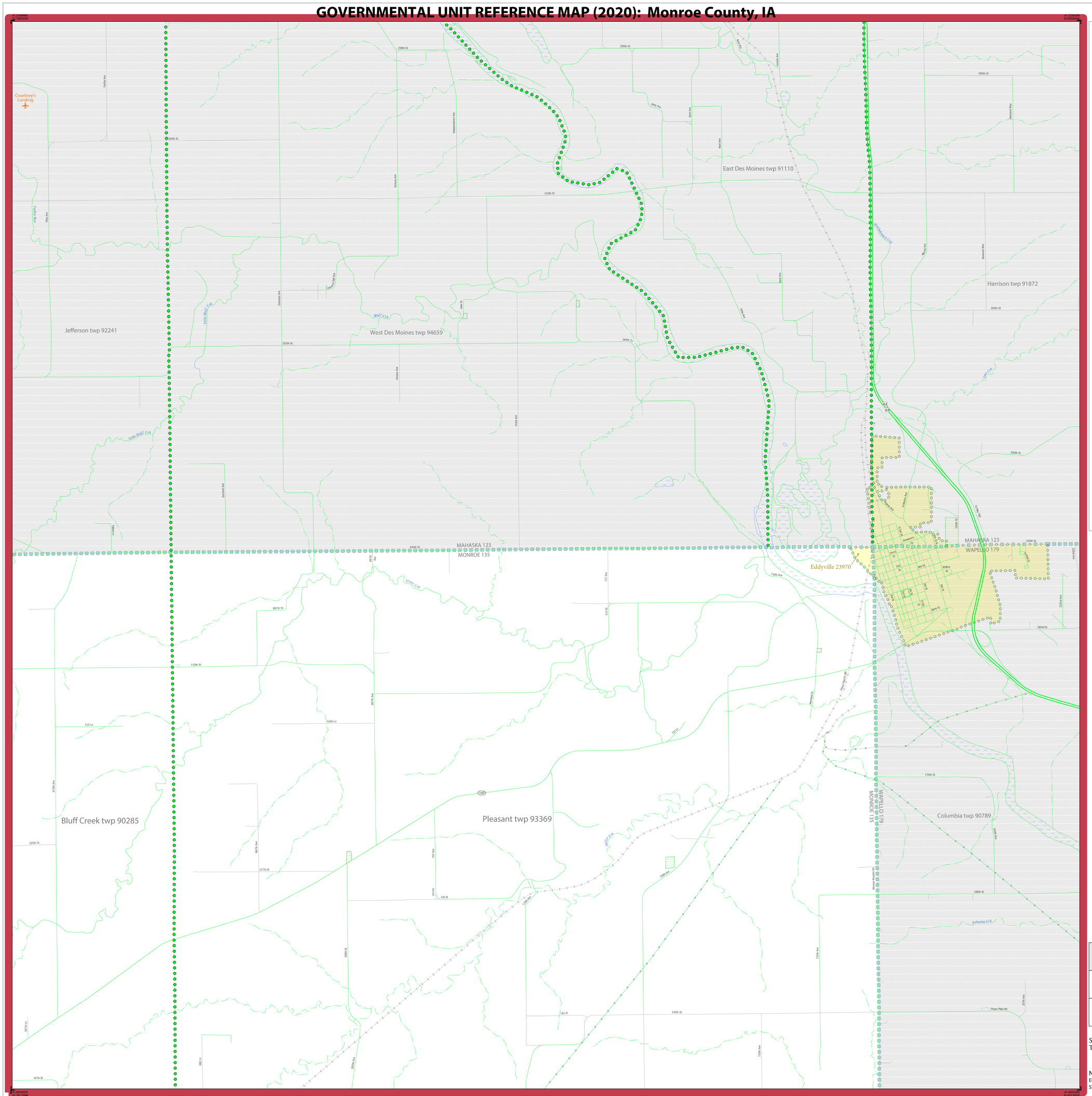
Courtney's Landing
Jefferson twp 92241
West Des Moines twp 94659
East Des Moines twp 91110
Harrison twp 91872
Bluff Creek twp 90285
Pleasant twp 93369
Columbia twp 90789
MAHASKA 123
MONROE 135
MAHASKA 123
WAPELLO 179
WAPELLO 179
MONROE 135
Eddyville 23970
Little Wolf Cr
Wolf Cr
Cedar Cr
Wolf Cr
Palestine Cr
Chariton Cr
Cedar Cr
295th St
300th St
305th St
310th St
315th St
320th St
325th St
330th St
335th St
340th St
110th St
115 Ln
114th Ln
125th St
127th St
130th St
140th St
147th St
170th St
160th St
182nd St
Farley Ave
Elba Ave
Independence Ave
Richel Ave
Gardner Ave
Lincoln Ave
Hickory Ave
Irvine Ave
Kent Ave
Forest Ave
Ridge Ave
Newport Ave
Bluff Cr
Lincoln Ln
Jean Dr
James St
Lake Ave
Stonecrest Dr
Stonecrest Ln
Stonecrest Ln
Stonecrest Ln

GOVERNMENTAL UNIT REFERENCE MAP (2020): Monroe County, IA

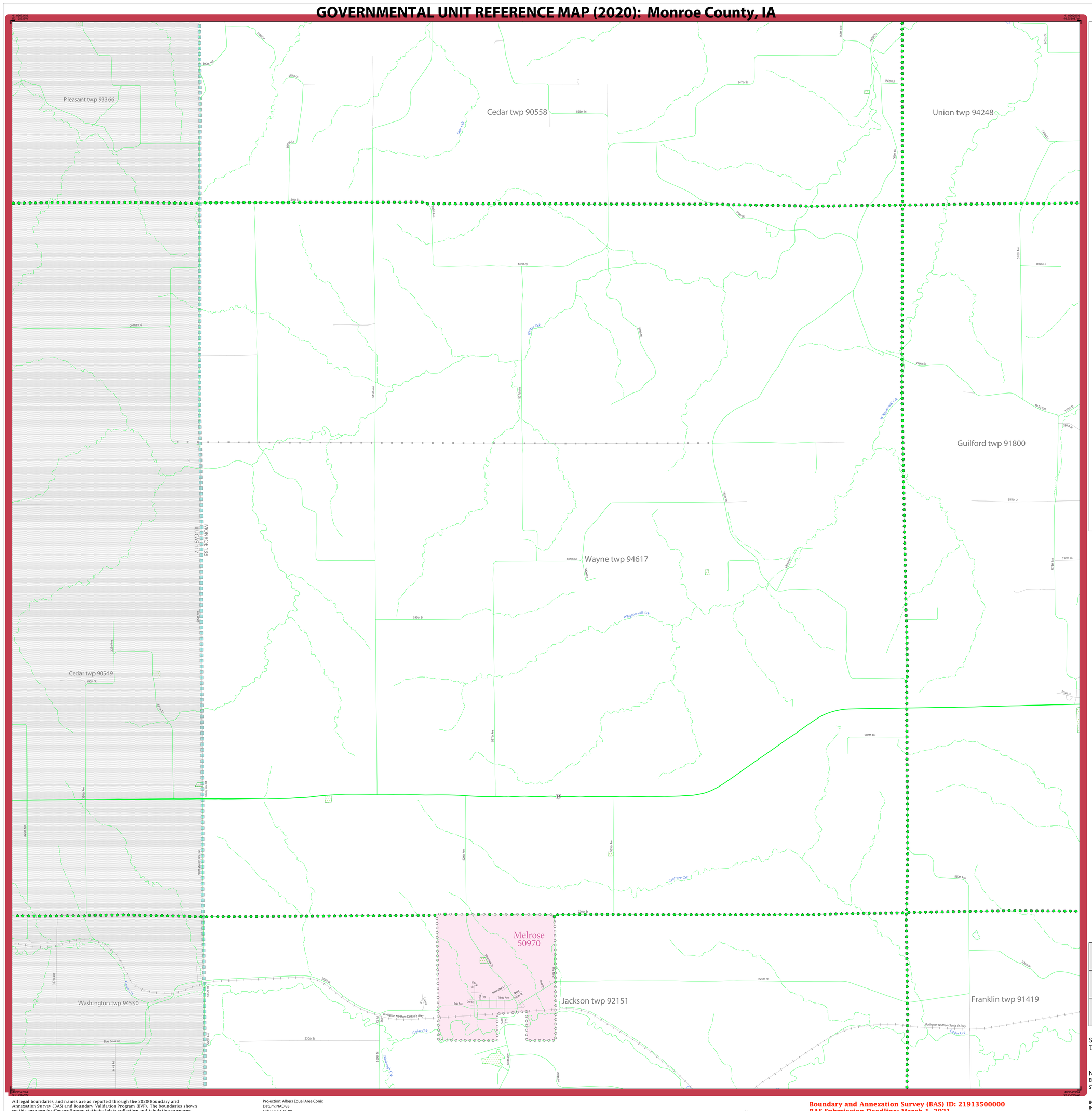

LEGEND

SYMBOL DESCRIPTION	SYMBOL	LABEL STYLE
Federal American Indian Reservation		L'ANSE RESERVATION (TA 1880)
Off-Reservation Trust Land		T1880
American Indian Tribal Subdivision		SHONTO (620)
Alaska Native Regional Corporation (ANRC)		*NANA ANRC 52120*
State (or statistically equivalent entity)		NEW YORK 36
County (or statistically equivalent entity)		ERIE 029
Minor Civil Division (MCD)[1]		Lee town 41460
Census County Division (CCD)[2]		*Jemez CCD 91650*
Consolidated City		MILFORD 47500
Incorporated Place[3]		Davis 18100
Census Designated Place (CDP)[2]		*Cochiti 16560*

DESCRIPTION	SYMBOL	DESCRIPTION	SYMBOL
Interstate	I	Water Body	*Pleasant Lake*
U.S. Highway	2	Swamp or Marsh	*Okefenokee Swamp*
State Highway	4	Glacier	*Bering Glacier*
Other Road	Marsh Ln	Airport, Airfield, or Helicopter Landing Pad	Donald Airport
Cul-de-sac		College or University	Coll/Univ
Circle		Military	Fort Belvoir
Geographic Offset or Corridor		Prison or Juvenile Detention Center	P/JDC
4WD Trail, Stairway, Alley, Walkway, or Ferry		Cemetery	Powell Cmtry
Railroad	Southern RR	Golf Course	Pinehurst GlfCrs
Pipeline or Power Line		National Park or Forest	Yosemite NP
Ridge or Fence		Other Park	St Francis Park
Property Line or Nonvisible Boundary		Outside Subject Area	
Perennial Stream	*Tumbling Cr*	Inset Area	A1
Intermittent Stream	*Piney Cr*		
Mountain Peak or Hill	*Mt. Boker*		

Where state, county, and/or MCD/CCD boundaries coincide, the map shows the boundary symbol for only the highest-ranking of these boundaries. Where American Indian reservation and American Indian tribal subdivision boundaries coincide, the map shows only the American Indian reservation boundaries.

Entity names are followed by either their FIPS code or census code; parentheses indicate a census code.

1 'MCD*' indicates a false MCD. These are for Census Bureau use only.

2 The CCD and CDP boundaries represent statistical entities only and are not updated through the BAS.

3 Incorporated place name color corresponds to the incorporated place fill color.

Due to space limitations, some road names, along with other feature and geography names on the map, may not be shown.

The Census Bureau stores primary and alternate road names, but only primary road names are used to label the roads on these maps.

Key to Adjacent Sheets

	1	2
	4	5
	7	8

Sheet Location within Entity

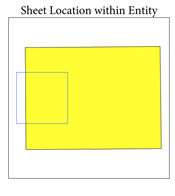

Sheet 4 of 9 PARENT sheets
Total Sheets: 11 (Index 1; Parent 9; Inset 1)

NAME: Monroe County (135)
ENTITY TYPE: County or statistically equivalent entity
ST: Iowa (19)

INDEX OR PARENT SHEET #: 004
INSET SHEET #: 000000

2020 COUNTY REF MAP (PARENT)

5340219135000000004000000

All legal boundaries and names are as reported through the 2020 Boundary and Annexation Survey (BAS) and Boundary Validation Program (BVP). The boundaries shown on this map are for Census Bureau statistical data collection and tabulation purposes only; their depiction and designation for statistical purposes does not constitute a determination of jurisdictional authority or rights of ownership or entitlement.

Data Source: U.S. Census Bureau's MAF/TIGER database (TAB20), November 2020
Created by Geography Division: December 09, 2020

U.S. DEPARTMENT OF COMMERCE U.S. Census Bureau

Projection: Albers Equal Area Conic
Datum: NAD 83
Spheroid: GRS 80
1st Standard Parallel: 40 53 46
2nd Standard Parallel: 42 58 46
Central Meridian: -93 23 22
Latitude of Projection's Origin: 40 22 31
False Easting: 0
False Northing: 0

0 0.6 1.2 1.8 2.4 3 Kilometers
0 0.4 0.8 1.2 1.6 2 Miles
The plotted map scale is 1:20,000

N W E S

Boundary and Annexation Survey (BAS) ID: 21913500000
BAS Submission Deadline: March 1, 2021

PDF versions of the BAS maps are available at:
www.census.gov/programs-surveys/bas/geographies.html

For more information, or to request additional maps, please email geo.bas@census.gov, call 1-800-972-5651, or visit www.census.gov/programs-surveys/bas.html.

United States Census Bureau

GOVERNMENTAL UNIT REFERENCE MAP (2020): Monroe County, IA

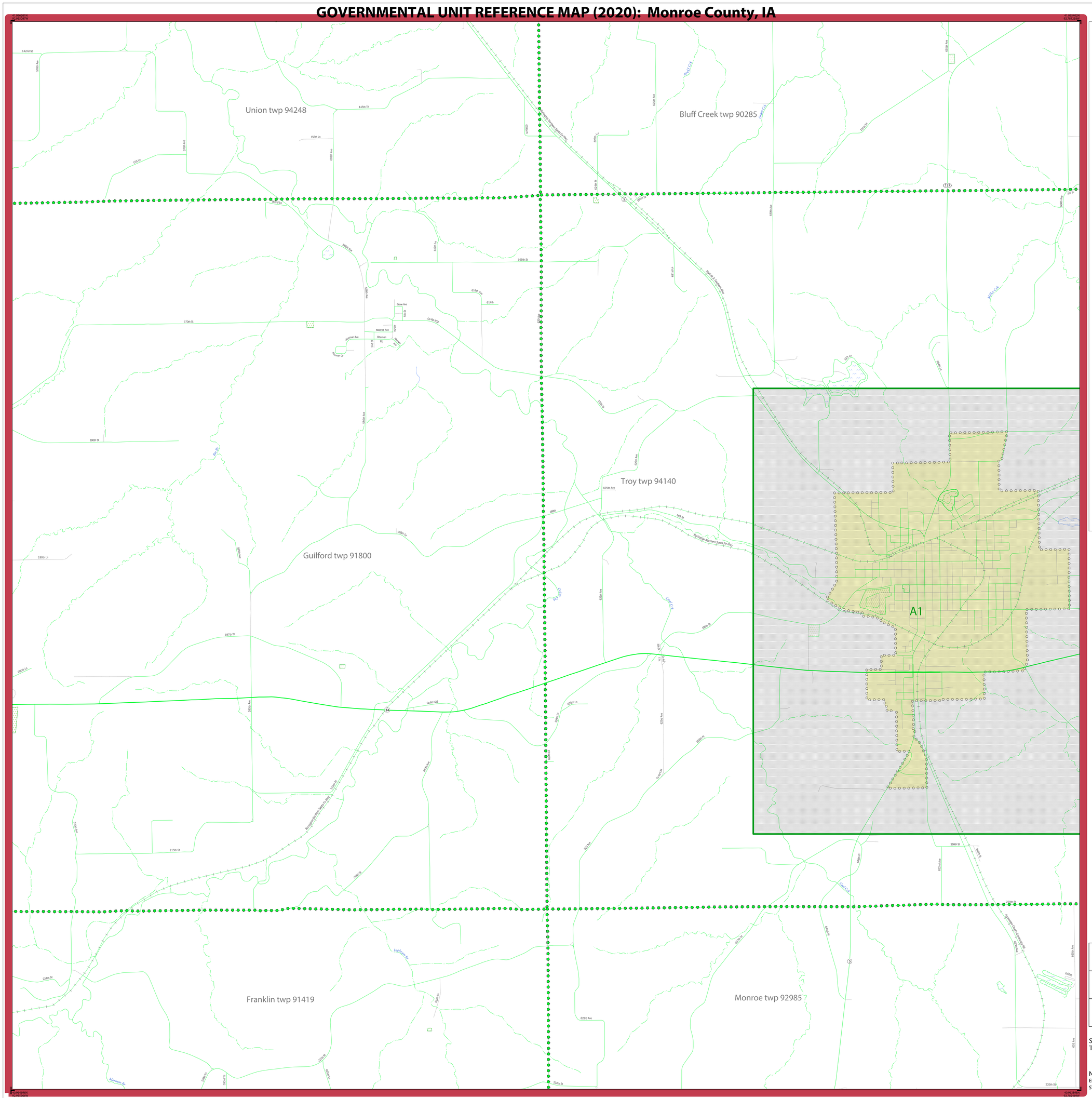

LEGEND

SYMBOL DESCRIPTION	SYMBOL	LABEL STYLE
Federal American Indian Reservation		L'ANSE RESERVATION (TA 1880)
Off-Reservation Trust Land		T1880
American Indian Tribal Subdivision		SHONTO (620)
Alaska Native Regional Corporation (ANRC)		*NANA ANRC 52120*
State (or statistically equivalent entity)		NEW YORK 36
County (or statistically equivalent entity)		ERIE 029
Minor Civil Division (MCD)[1]		Lee town 41460
Census County Division (CCD)[2]		*Jemez CCD 91650*
Consolidated City		MILFORD 47500
Incorporated Place[3]		Davis 18100
Census Designated Place (CDP)[2]		*Cochiti 16560*

DESCRIPTION	SYMBOL
Interstate	
U.S. Highway	
State Highway	
Other Road	Marsh Ln
Cul-de-sac	
Circle	
Geographic Offset or Corridor	
4WD Trail, Stairway, Alley, Walkway, or Ferry	
Railroad	Southern RR
Pipeline or Power Line	
Ridge or Fence	
Property Line or Nonvisible Boundary	
Perennial Stream	*Tumbling Cr*
Intermittent Stream	*Piney Cr*
Mountain Peak or Hill	*Mt. Baker*

DESCRIPTION	SYMBOL
Water Body	*Pleasant Lake*
Swamp or Marsh	*Okefenokee Swamp*
Glacier	*Bering Glacier*
Airport, Airfield, or Helicopter Landing Pad	Donald Airport
College or University	Coll/Univ
Military	Fort Belvoir
Prison or Juvenile Detention Center	P/JDC
Cemetery	Powell Cmtry
Golf Course	Pinehurst GlfCrs
National Park or Forest	Yosemite NP
Other Park	St Francis Park
Outside Subject Area	
Inset Area	A1

Where state, county, and/or MCD/CCD boundaries coincide, the map shows the boundary symbol for only the highest-ranking of these boundaries. Where American Indian reservation and American Indian tribal subdivision boundaries coincide, the map shows only the American Indian reservation boundaries.

Entity names are followed by either their FIPS code or census code; parentheses indicate a census code.

1 'MCD*' indicates a false MCD. These are for Census Bureau use only.

2 The CCD and CDP boundaries represent statistical entities only and are not updated through the BAS.

3 Incorporated place name color corresponds to the incorporated place fill color.

Due to space limitations, some road names, along with other feature and geography names on the map, may not be shown.

The Census Bureau stores primary and alternate road names, but only primary road names are used to label the roads on these maps.

Key to Adjacent Sheets

1	2	3
4	5	6
7	8	9

Sheet Location within Entity

Sheet 5 of 9 PARENT sheets
Total Sheets: 11 (Index 1; Parent 9; Inset 1)

NAME: Monroe County (135)
ENTITY TYPE: County or statistically equivalent entity
ST: Iowa (19)

INDEX OR PARENT SHEET #: 005
INSET SHEET #: 000000

2020 COUNTY REF MAP (PARENT)

5340219135000000005000000

All legal boundaries and names are as reported through the 2020 Boundary and Annexation Survey (BAS) and Boundary Validation Program (BVP). The boundaries shown on this map are for Census Bureau statistical data collection and tabulation purposes only; their depiction and designation for statistical purposes does not constitute a determination of jurisdictional authority or rights of ownership or entitlement.

Data Source: U.S. Census Bureau's MAF/TIGER database (TAB20), November 2020
Created by Geography Division: December 09, 2020

U.S. DEPARTMENT OF COMMERCE U.S. Census Bureau

Projection: Albers Equal Area Conic
Datum: NAD 83
Spheroid: GRS 80
1st Standard Parallel: 40 53 46
2nd Standard Parallel: 42 58 46
Central Meridian: -93 23 22
Latitude of Projection's Origin: 40 22 31
False Easting: 0
False Northing: 0

0 0.6 1.2 1.8 2.4 3 Kilometers
0 0.4 0.8 1.2 1.6 2 Miles
The plotted map scale is 1:20,000

N W E S

Boundary and Annexation Survey (BAS) ID: 21913500000
BAS Submission Deadline: March 1, 2021

PDF versions of the BAS maps are available at:
www.census.gov/programs-surveys/bas/geographies.html

For more information, or to request additional maps, please email geo.bas@census.gov, call 1-800-972-5651, or visit www.census.gov/programs-surveys/bas.html.

United States Census Bureau

GOVERNMENTAL UNIT REFERENCE MAP (2020): Monroe County, IA

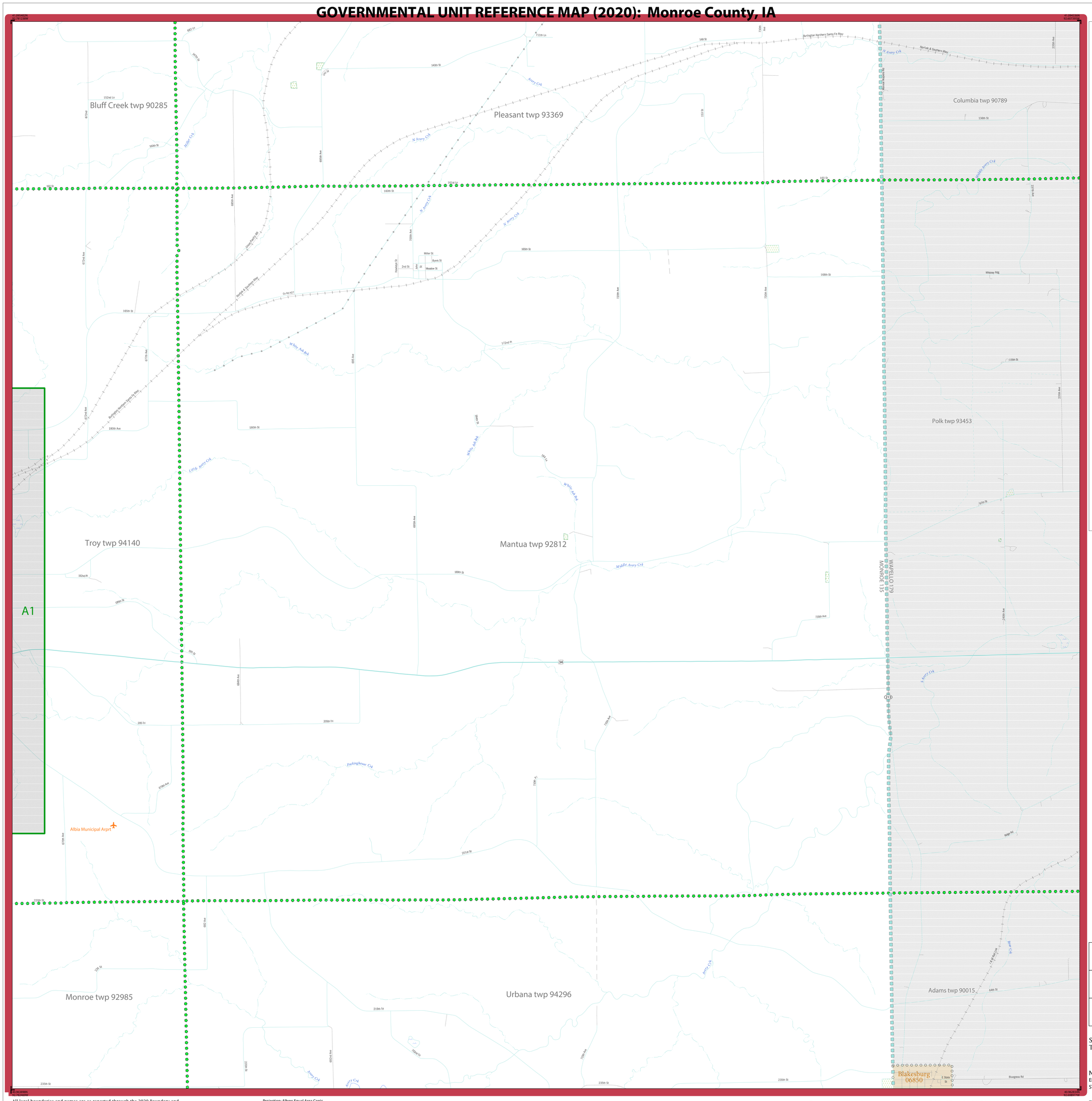
Bluff Creek twp 90285
Pleasant twp 93369
Columbia twp 90789
Polk twp 93453
Troy twp 94140
Mantua twp 92812
Monroe twp 92985
Urbana twp 94296
Adams twp 90015
Blakesburg 06850
Albia Municipal Arprt
A1
WAPELLO 129
MONROE 135
Avery Crk
N Avery Crk
Middle Avery Crk
S Avery Crk
White Oak Brk
Little Avery Crk
Packinghouse Crk
Miller Crk
Burlington Northern Santa Fe Rlwy
Norfolk & Southern Rlwy
Chicago Rock Island & Pacific Rlwy
Whisky Ridge
Bluegrass Rd
E State St
Miller St
Byers St
Meadow St
2nd St
Hawkeye St
JOC
Cu Rd H57
148 St
152nd Ln
160th St
165th St
168th St
172nd Pl
180th St
184 Ln
189th St
192nd Pl
195 St
205 St
206th Trl
201st St
219th Trl
235th St
140th St
711th Ln
662 Ln
145 St
155 St
160th St
165th St
180 St
185th St
190 St
195th St
205th St
215th St
225th St
235th St
662 Ave
672nd Ave
677th Ave
680th Ave
685th Ave
690th Ave
695th Ave
700th Ave
705th Ave
710th Ave
715th Ave
720th Ave
725th Ave
730th Ave
735th Ave
740th Ave
745th Ave
750th Ave
755th Ave
760th Ave
765th Ave
770th Ave
775th Ave

GOVERNMENTAL UNIT REFERENCE MAP (2020): Monroe County, IA

Jackson twp 92151
Franklin twp 91419
Washington twp 94530
Chariton twp 90642
Wright twp 94788
Independence twp 92016
Walnut twp 94392
MONROE 135
LUCAS 117
WAYNE 185
APPANOOSE 007
Rathbun Reservoir
Rathbun Lk
Cedar Cr
Moffatt Br
Honey Cr
Bloomfield
Lucas
Chariton
Cedar Rapids & Iowa City
Burlington Northern Santa Fe (BNF)
Longhorn Tr
Overland Tr
Mormon Tr
Wells Fargo
Evergreen Ct
Maple Ct
Walnut Ct
Rosewood Ct
Rosemont Ct
Spring Dr
Southridge Rd
Vale Rd
Summit Rd
Co Rd J18
Hwy J18
Hwy J28
Hwy 152
Co Rd E22
Rock Creek Cr
Ranger Cr
Robin Cr
Robin Pr
Robinhood Cr
Robinhood Pr
Sunset Pr
Sunset Dr
Lakeshore Dr
Deer Run Dr
Fitch Ave
Lincoln Ave
Lincoln Pl
Lincoln Cr
Lincoln Ln
Lincoln Ct
Lincoln Pr
Lincoln T

GOVERNMENTAL UNIT REFERENCE MAP (2020): Monroe County, IA

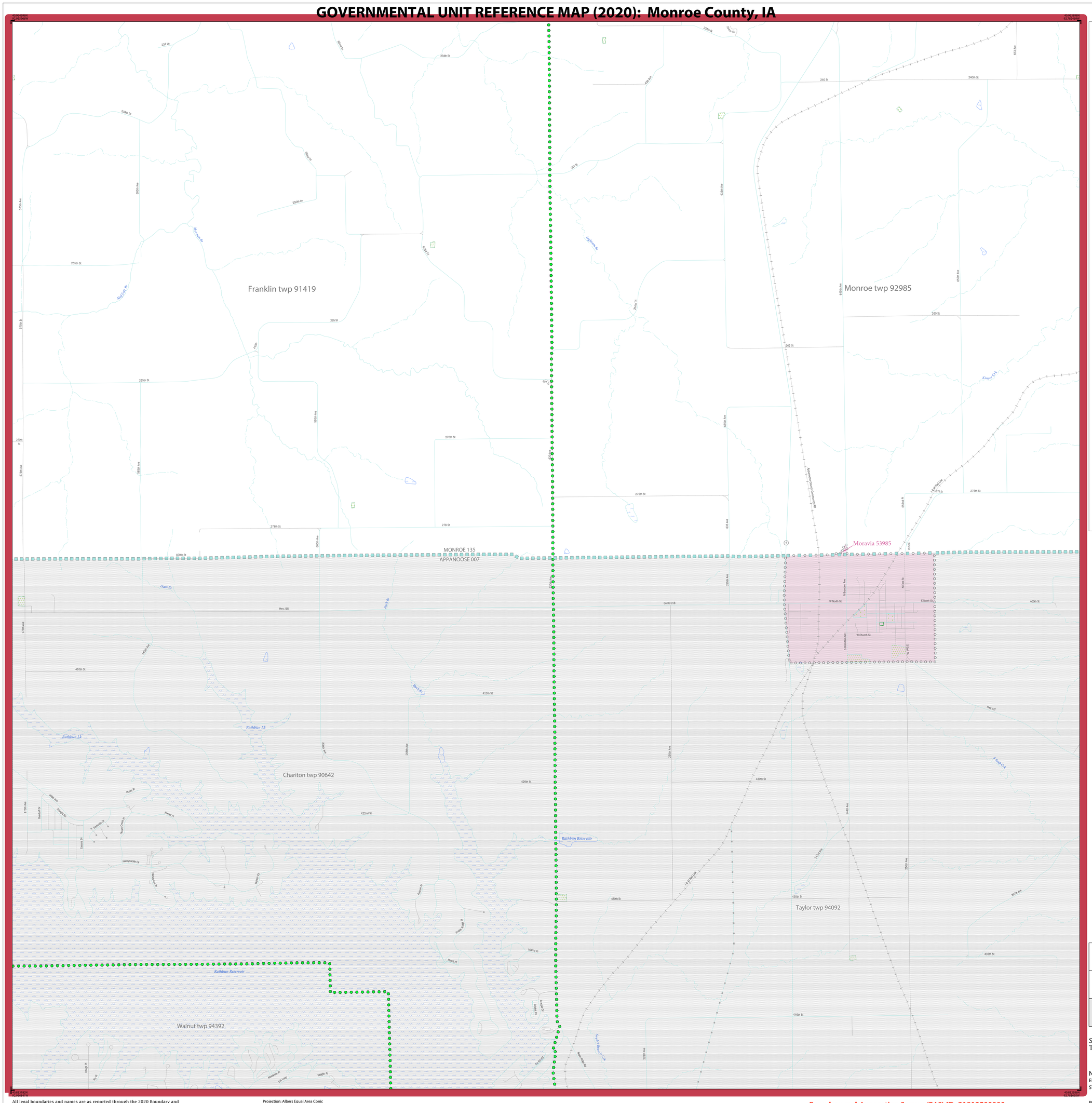
Franklin twp 91419
Monroe twp 92985
Chariton twp 90642
Taylor twp 94092
Walnut twp 94392
Moravia 53985
MONROE 135
APPANOOSE 007
Appanoose County Expressway
Rathbun LK
Rathbun Reservoir
Kinsel Cr
Tumbling Cr
Piney Cr
Hay 118
Co Rd 15B
Hay 22
240th St
260th St
265th St
270th St
275th St
278th St
400th St
405th St
410th St
413th St
420th St
430th St
435th St
440th St
W North St
E North St
W Church St
N Bussalton Ave
S Bussalton Ave
E Lucy St
S 2nd St
600th Ave
605th Ave
610th Ave
615th Ave
620th Ave
625th Ave
630th Ave
635th Ave
640th Ave
645th Ave
650th Ave
655th Ave
595th Ave
590th Ave
585th Ave
580th Ave
575th Ave
570th Ave
565th Ave
560th Ave
555th Ave
550th Ave
545th Ave
540th Ave
535th Ave
530th Ave
525th Ave
520th Ave
515th Ave
510th Ave
505th Ave
500th Ave
495th Ave
490th Ave
485th Ave
480th Ave
475th Ave
470th Ave
465th Ave
460th Ave
455th Ave
450th Ave
445th Ave
440th Ave
435th Ave
430th Ave
425th Ave
420th Ave
415th Ave
410th Ave
405th Ave
400th Ave
395th Ave
390th Ave
385th Ave
380th Ave
375th Ave
370th Ave
365th Ave
360th Ave
355th Ave
350th Ave
345th Ave
340th Ave
335th Ave
330th Ave
325th Ave
320th Ave
315th Ave
310th Ave
305th Ave
300th Ave
295th Ave
290th Ave
285th Ave
280th Ave
275th Ave
270th Ave
265th Ave
260th Ave
255th Ave
250th Ave
245th Ave
240th Ave
235th Ave
230th Ave
225th Ave
220th Ave
215th Ave
210th Ave
205th Ave
200th Ave
195th Ave
190th Ave
185th Ave
180th Ave
175th Ave
170th Ave
165th Ave
160th Ave
155th Ave
150th Ave
145th Ave
140th Ave
135th Ave
130th Ave
125th Ave
120th Ave
115th Ave
110th Ave
105th Ave
100th Ave
95th Ave
90th Ave
85th Ave
80th Ave
75th Ave
70th Ave
65th Ave
60th Ave
55th Ave
50th Ave
45th Ave
40th Ave
35th Ave
30th Ave
25th Ave
20th Ave
15th Ave
10th Ave
5th Ave
1st Ave
237 Ln
234th St
240 St
245 St
250th Ln
255th St
265th St
270th St
275th St
278th St
400th St
410th St
413th St
420th St
422nd St
430th St
435th St
440th St
Hay 118
Hay 22
Co Rd 15B
Hay 22
Hay 118
Hay 22
Hay 118
Hay 22
Hay 118

GOVERNMENTAL UNIT REFERENCE MAP (2020): Monroe County, IA



LEGEND

SYMBOL DESCRIPTION	SYMBOL	LABEL STYLE
Federal American Indian Reservation		L'ANSE RESERVATION (TA 1880)
Off-Reservation Trust Land		T1880
American Indian Tribal Subdivision		SHONTO (620)
Alaska Native Regional Corporation (ANRC)		*NANA ANRC 52120*
State (or statistically equivalent entity)		NEW YORK 36
County (or statistically equivalent entity)		ERIE 029
Minor Civil Division (MCD)[1]		Lee town 41460
Census County Division (CCD)[2]		*Jemez CCD 91650*
Consolidated City		MILFORD 47500
Incorporated Place[3]		Davis 18100
Census Designated Place (CDP)[2]		*Cochiti 16560*

DESCRIPTION	SYMBOL
Interstate	I
U.S. Highway	2
State Highway	4
Other Road	Marsh Ln
Cul-de-sac	
Circle	
Geographic Offset or Corridor	
4WD Trail, Stairway, Alley, Walkway, or Ferry	
Railroad	Southern RR
Pipeline or Power Line	
Ridge or Fence	
Property Line or Nonvisible Boundary	
Perennial Stream	*Tumbling Cr*
Intermittent Stream	*Piney Cr*
Mountain Peak or Hill	*Mt. Baker*

DESCRIPTION	SYMBOL
Water Body	*Pleasant Lake*
Swamp or Marsh	*Okefenokee Swamp*
Glacier	*Bering Glacier*
Airport, Airfield, or Helicopter Landing Pad	Dönärd Airfield
College or University	Coll/Univ
Military	Fort Belvoir
Prison or Juvenile Detention Center	P/JDC
Cemetery	Powell Cmtry
Golf Course	Pinehurst GlfCrs
National Park or Forest	Yosemite NP
Other Park	St Francis Park
Outside Subject Area	
Inset Area	A1

Where state, county, and/or MCD/CCD boundaries coincide, the map shows the boundary symbol for only the highest-ranking of these boundaries. Where American Indian reservation and American Indian tribal subdivision boundaries coincide, the map shows only the American Indian reservation boundaries.

Entity names are followed by either their FIPS code or census code; parentheses indicate a census code.

1 'MCD*' indicates a false MCD. These are for Census Bureau use only.

2 The CCD and CDP boundaries represent statistical entities only and are not updated through the BAS.

3 Incorporated place name color corresponds to the incorporated place fill color.

Due to space limitations, some road names, along with other feature and geography names on the map, may not be shown.

The Census Bureau stores primary and alternate road names, but only primary road names are used to label the roads on these maps.

Key to Adjacent Sheets

5	6	
8	9	

Sheet Location within Entity

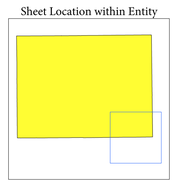

Sheet 9 of 9 PARENT sheets
Total Sheets: 11 (Index 1; Parent 9; Inset 1)

NAME: Monroe County (135)
ENTITY TYPE: County or statistically equivalent entity
ST: Iowa (19)

INDEX OR PARENT SHEET #: 009
INSET SHEET #: 000000

2020 COUNTY REF MAP (PARENT)

5340219135000000009000000

All legal boundaries and names are as reported through the 2020 Boundary and Annexation Survey (BAS) and Boundary Validation Program (BVP). The boundaries shown on this map are for Census Bureau statistical data collection and tabulation purposes only; their depiction and designation for statistical purposes does not constitute a determination of jurisdictional authority or rights of ownership or entitlement.

Data Source: U.S. Census Bureau's MAF/TIGER database (TAB20), November 2020
Created by Geography Division: December 09, 2020

U.S. DEPARTMENT OF COMMERCE U.S. Census Bureau

Projection: Albers Equal Area Conic
Datum: NAD 83
Spheroid: GRS 80
1st Standard Parallel: 40 53 46
2nd Standard Parallel: 42 58 46
Central Meridian: -93 23 22
Latitude of Projection's Origin: 40 22 31
False Easting: 0
False Northing: 0

0 0.6 1.2 1.8 2.4 3 Kilometers
0 0.4 0.8 1.2 1.6 2 Miles
The plotted map scale is 1:20,000

N W E S

Boundary and Annexation Survey (BAS) ID: 21913500000
BAS Submission Deadline: March 1, 2021

PDF versions of the BAS maps are available at:
www.census.gov/programs-surveys/bas/geographies.html

For more information, or to request additional maps, please email geo.bas@census.gov, call 1-800-972-5651, or visit www.census.gov/programs-surveys/bas.html.

United States Census Bureau

GOVERNMENTAL UNIT REFERENCE MAP (2020): Monroe County, IA

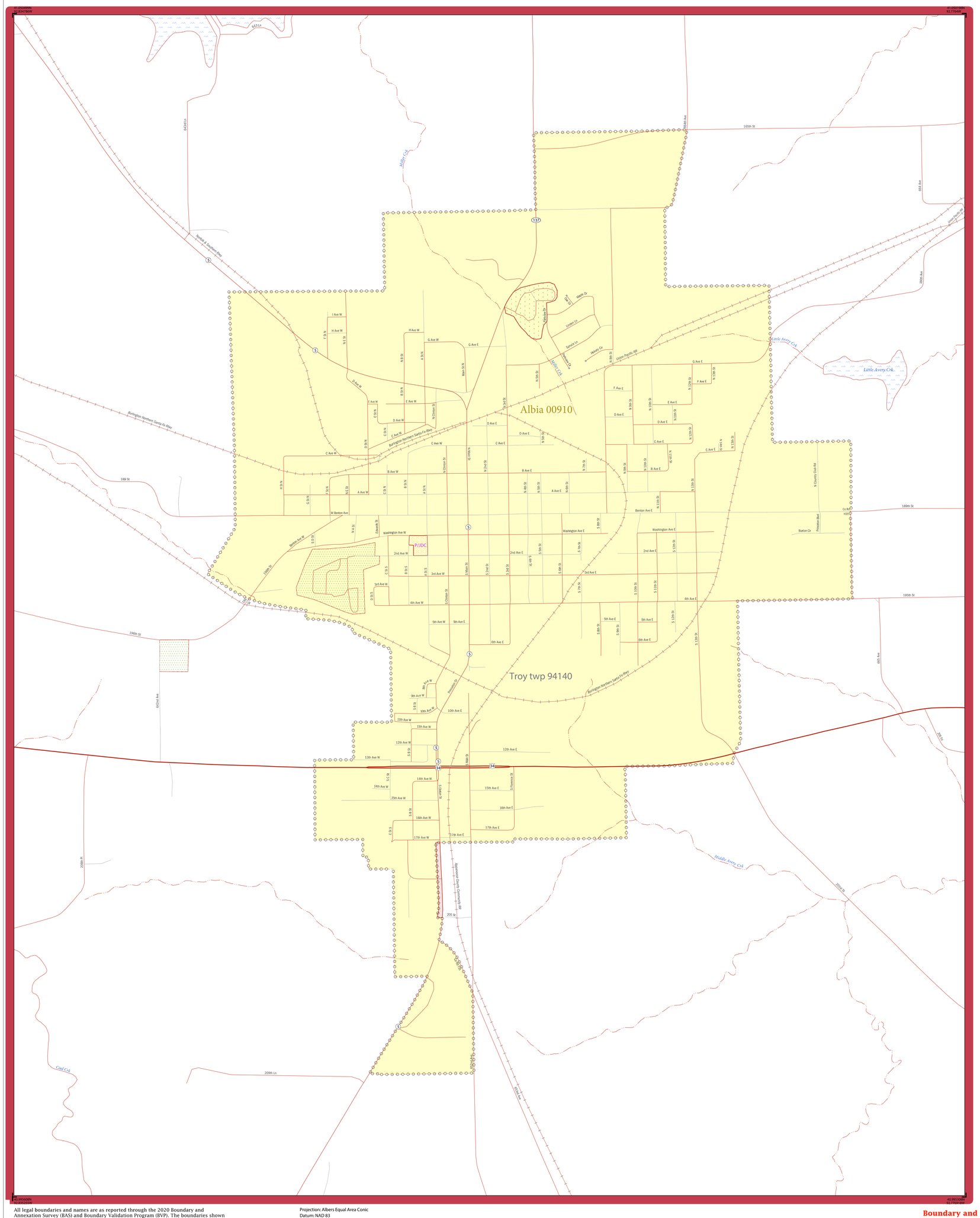

LEGEND

SYMBOL DESCRIPTION	SYMBOL	LABEL STYLE
Federal American Indian Reservation		L'ANSE RESERVATION (TA 1880)
Off-Reservation Trust Land		T1880
American Indian Tribal Subdivision		SHONTO (620)
Alaska Native Regional Corporation (ANRC)		*NANA ANRC 52120*
State (or statistically equivalent entity)		NEW YORK 36
County (or statistically equivalent entity)		ERIE 029
Minor Civil Division (MCD)[1]		Lee town 41460
Census County Division (CCD)[2]		*Jemez CCD 91650*
Consolidated City		MILFORD 47500
Incorporated Place[3]		Davis 18100
Census Designated Place (CDP)[2]		*Cochiti 16560*

DESCRIPTION	SYMBOL	DESCRIPTION	SYMBOL
Interstate	5	Water Body	*Pleasant Lake*
U.S. Highway	2	Swamp or Marsh	*Okefenokee Swamp*
State Highway	4	Glacier	*Bering Glacier*
Other Road	Marsh Ln	Airport, Airfield, or Helicopter Landing Pad	Dönärd Airfield
Cul-de-sac		College or University	Coll/Univ
Circle		Military	Fort Belvoir
Geographic Offset or Corridor		Prison or Juvenile Detention Center	P/JDC
4WD Trail, Stairway, Alley, Walkway, or Ferry		Cemetery	Powell Cmtry
Railroad	Southern RR	Golf Course	Pinehurst GlfCrs
Pipeline or Power Line		National Park or Forest	Yosemite NP
Ridge or Fence		Other Park	St Francis Park
Property Line or Nonvisible Boundary		Outside Subject Area	
Perennial Stream	*Tumbling Cr*	Inset Area	A1
Intermittent Stream	*Piney Cr*		
Mountain Peak or Hill	*Mt. Baker*		

Where state, county, and/or MCD/CCD boundaries coincide, the map shows the boundary symbol for only the highest-ranking of these boundaries. Where American Indian reservation and American Indian tribal subdivision boundaries coincide, the map shows only the American Indian reservation boundaries.

Entity names are followed by either their FIPS code or census code; parentheses indicate a census code.

1 'MCD*' indicates a false MCD. These are for Census Bureau use only.

2 The CCD and CDP boundaries represent statistical entities only and are not updated through the BAS.

3 Incorporated place name color corresponds to the incorporated place fill color.

Due to space limitations, some road names, along with other feature and geography names on the map, may not be shown.

The Census Bureau stores primary and alternate road names, but only primary road names are used to label the roads on these maps.

Sheet Location within Entity

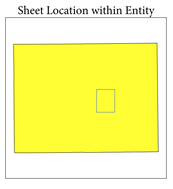

Sheet A1 of 1 INSET sheets
Total Sheets: 11 (Index 1; Parent 9; Inset 1)

NAME: Monroe County (135)
ENTITY TYPE: County or statistically equivalent entity
ST: Iowa (19)

INDEX OR PARENT SHEET #: 005
INSET SHEET #: 006501

2020 COUNTY REF MAP (INSET)

5340219135000000005006501

All legal boundaries and names are as reported through the 2020 Boundary and Annexation Survey (BAS) and Boundary Validation Program (BVP). The boundaries shown on this map are for Census Bureau statistical data collection and tabulation purposes only; their depiction and designation for statistical purposes does not constitute a determination of jurisdictional authority or rights of ownership or entitlement.

Data Source: U.S. Census Bureau's MAF/TIGER database (TAB20), November 2020
Created by Geography Division: December 09, 2020

U.S. DEPARTMENT OF COMMERCE U.S. Census Bureau

Projection: Albers Equal Area Conic
Datum: NAD 83
Spheroid: GRS 80
1st Standard Parallel: 40 53 46
2nd Standard Parallel: 42 58 46
Central Meridian: -93 23 22
Latitude of Projection's Origin: 40 22 31
False Easting: 0
False Northing: 0

0 0.2 0.4 0.6 0.8 1 Kilometers
0 0.1 0.2 0.3 0.4 0.5 Miles
The plotted map scale is 1:8,606

N W E S

Boundary and Annexation Survey (BAS) ID: 21913500000
BAS Submission Deadline: March 1, 2021

PDF versions of the BAS maps are available at:
www.census.gov/programs-surveys/bas/geographies.html

For more information, or to request additional maps, please email geo.bas@census.gov, call 1-800-972-5651, or visit www.census.gov/programs-surveys/bas.html.

United States Census Bureau