GOVERNMENTAL UNIT REFERENCE MAP (2020): Page County, IA

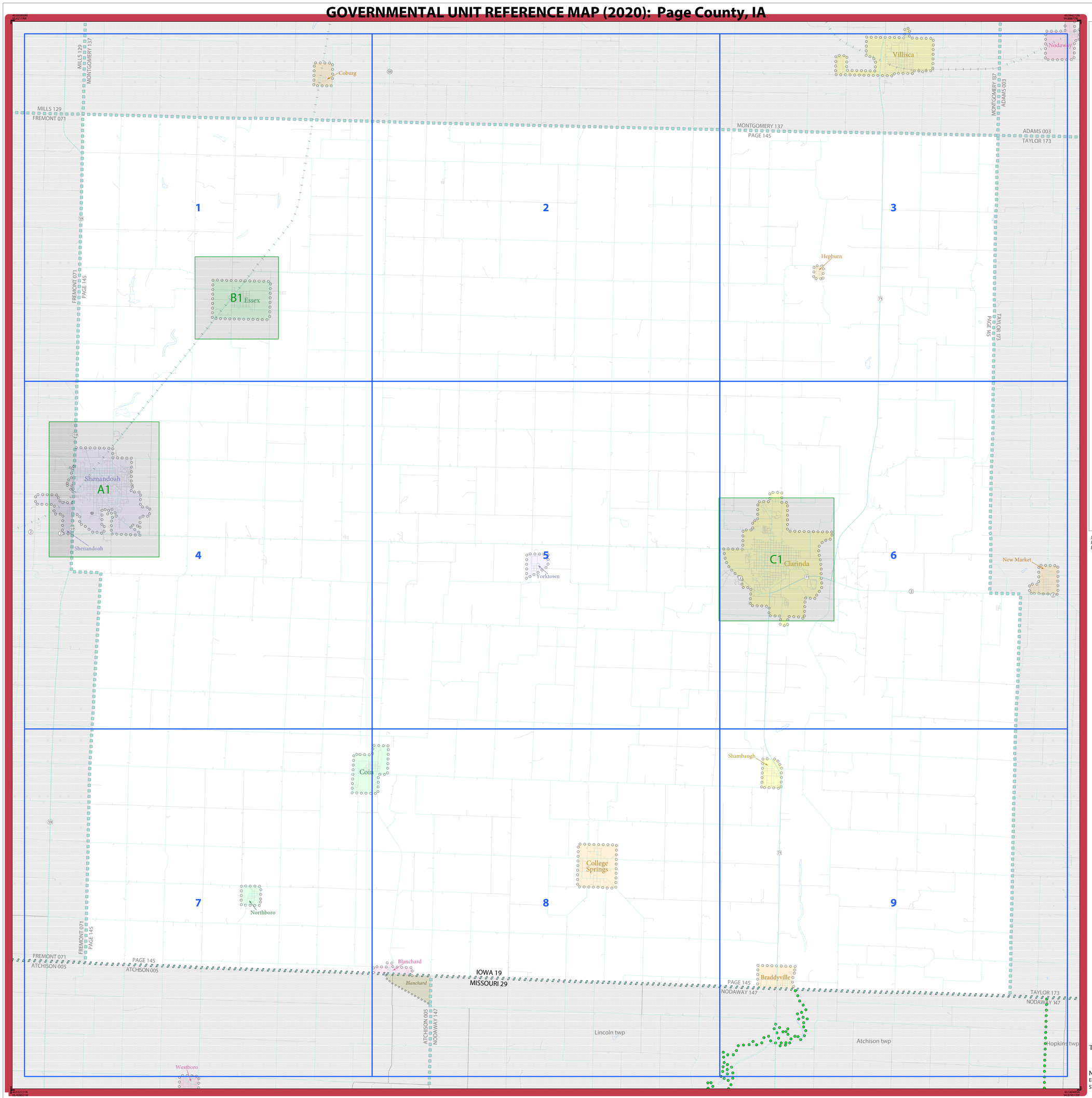

LEGEND

SYMBOL DESCRIPTION	SYMBOL	LABEL STYLE
Federal American Indian Reservation		L'ANSE RESERVATION (TA 1880)
Off-Reservation Trust Land		T1880
American Indian Tribal Subdivision		SHONTO (620)
Alaska Native Regional Corporation (ANRC)		*NANA ANRC 52120*
State (or statistically equivalent entity)		NEW YORK 36
County (or statistically equivalent entity)		ERIE 029
Minor Civil Division (MCD)[1]		Lee town 41460
Census County Division (CCD)[2]		*Jemez CCD 91650*
Consolidated City		MILFORD 47500
Incorporated Place[3]		Davis 18100
Census Designated Place (CDP)[2]		*Cochiti 16560*

DESCRIPTION	SYMBOL	DESCRIPTION	SYMBOL
Interstate	5	Water Body	*Pleasant Lake*
U.S. Highway	2	Swamp or Marsh	*Okefenokee Swamp*
State Highway	4	Glacier	*Bering Glacier*
Other Road	Marsh Ln	Airport, Airfield, or Helicopter Landing Pad	*Dinard Airfield*
Cul-de-sac		College or University	Coll/Univ
Circle		Military	Fort Belvoir
Geographic Offset or Corridor		Prison or Juvenile Detention Center	P/JDC
4WD Trail, Stairway, Alley, Walkway, or Ferry		Cemetery	Powell Cmtry
Railroad	Southern RR	Golf Course	Pinehurst GlfCrs
Pipeline or Power Line		National Park or Forest	Yosemite NP
Ridge or Fence		Other Park	St Francis Park
Property Line or Nonvisible Boundary		Outside Subject Area	
Perennial Stream	*Tumbling Cr*	Inset Area	A1
Intermittent Stream	*Piney Cr*		
Mountain Peak or Hill	*Mt. Baker*		

Where state, county, and/or MCD/CCD boundaries coincide, the map shows the boundary symbol for only the highest-ranking of these boundaries. Where American Indian reservation and American Indian tribal subdivision boundaries coincide, the map shows only the American Indian reservation boundaries.

Entity names are followed by either their FIPS code or census code; parentheses indicate a census code.

1 'MCD" indicates a false MCD. These are for Census Bureau use only.

2 The CCD and CDP boundaries represent statistical entities only and are not updated through the BAS.

3 Incorporated place name color corresponds to the incorporated place fill color.

Due to space limitations, some road names, along with other feature and geography names on the map, may not be shown.

The Census Bureau stores primary and alternate road names, but only primary road names are used to label the roads on these maps.

Note: This index map sheet provides the map sheet configuration in relation to the subject entity. Due to scale limitations, map content may be simplified. Refer to parent and/or inset map sheets for detailed map content.

Total Sheets: 13 (Index 1; Parent 9; Inset 3)

NAME: Page County (145)
ENTITY TYPE: County or statistically equivalent entity
ST: Iowa (19)

INDEX OR PARENT SHEET #: 000
INSET SHEET #: 000000

2020 COUNTY REF MAP (INDEX)

5340219145000000000000

All legal boundaries and names are as reported through the 2020 Boundary and Annexation Survey (BAS) and Boundary Validation Program (BVP). The boundaries shown on this map are for Census Bureau statistical data collection and tabulation purposes only; their depiction and designation for statistical purposes does not constitute a determination of jurisdictional authority or rights of ownership or entitlement.

Data Source: U.S. Census Bureau's MAF/TIGER database (TAB20), November 2020
Created by Geography Division: December 09, 2020

U.S. DEPARTMENT OF COMMERCE U.S. Census Bureau

Projection: Albers Equal Area Conic
Datum: NAD 83
Spheroid: GRS 80
1st Standard Parallel: 40 53 46
2nd Standard Parallel: 42 58 46
Central Meridian: -93 23 22
Latitude of Projection's Origin: 40 22 31
False Easting: 0
False Northing: 0

0 1 2 3 4 5 Kilometers
0 1 2 3 4 5 Miles
The plotted map scale is 1:61,410

N W E S

Boundary and Annexation Survey (BAS) ID: 21914500000
BAS Submission Deadline: March 1, 2021

PDF versions of the BAS maps are available at:
www.census.gov/programs-surveys/bas/geographies.html

For more information, or to request additional maps, please email geo.bas@census.gov, call 1-800-972-5651, or visit www.census.gov/programs-surveys/bas.html.

United States Census Bureau

GOVERNMENTAL UNIT REFERENCE MAP (2020): Page County, IA

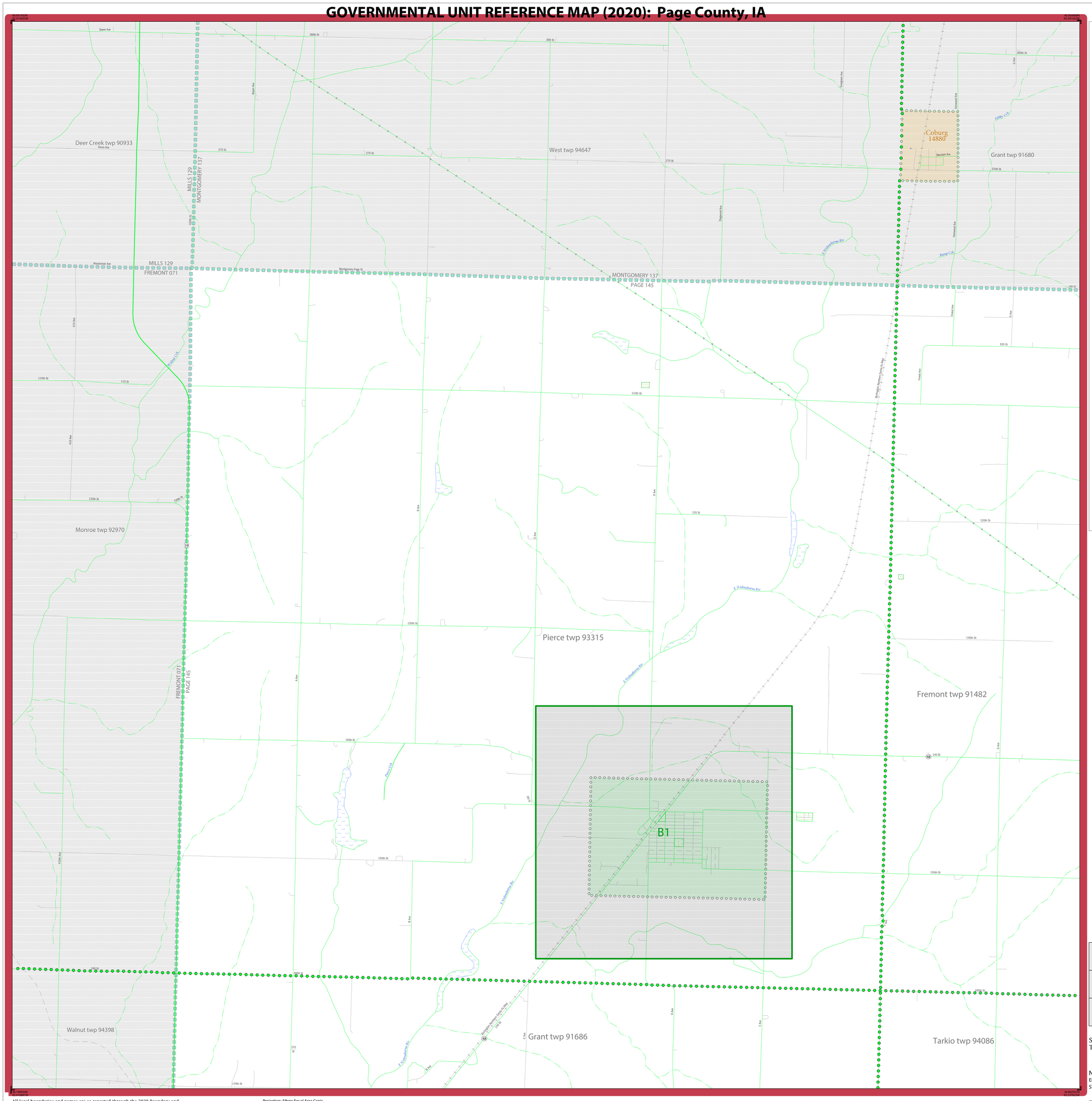

LEGEND

SYMBOL DESCRIPTION	SYMBOL	LABEL STYLE
Federal American Indian Reservation		L'ANSE RESERVATION (TA 1880)
Off-Reservation Trust Land		T1880
American Indian Tribal Subdivision		SHONTO (620)
Alaska Native Regional Corporation (ANRC)		NANA ANRC 52120
State (or statistically equivalent entity)		NEW YORK 36
County (or statistically equivalent entity)		ERIE 029
Minor Civil Division (MCD)[1]		Lee town 41460
Census County Division (CCD)[2]		Jemez CCD 91650
Consolidated City		MILFORD 47500
Incorporated Place[3]		Davis 18100
Census Designated Place (CDP)[2]		Cochiti 16560

DESCRIPTION	SYMBOL	DESCRIPTION	SYMBOL
Interstate	5	Water Body	Pleasant Lake
U.S. Highway	2	Swamp or Marsh	Okefenokee Swamp
State Highway	4	Glacier	Bering Glacier
Other Road	Marsh Ln	Airport, Airfield, or Helicopter Landing Pad	Dönärd Airport
Cul-de-sac		College or University	Coll/Univ
Circle		Military	Fort Belvoir
Geographic Offset or Corridor		Prison or Juvenile Detention Center	PJDC
4WD Trail, Stairway, Alley, Walkway, or Ferry		Cemetery	Powell Cmtry
Railroad	Southern RR	Golf Course	Pinehurst GlfCrs
Pipeline or Power Line		National Park or Forest	Yosemite NP
Ridge or Fence		Other Park	St Francis Park
Property Line or Nonvisible Boundary		Outside Subject Area	
Perennial Stream	Tumbling Cr	Inset Area	A1
Intermittent Stream	Piney Cr		
Mountain Peak or Hill	Mt. Baker		

Where state, county, and/or MCD/CCD boundaries coincide, the map shows the boundary symbol for only the highest-ranking of these boundaries. Where American Indian reservation and American Indian tribal subdivision boundaries coincide, the map shows only the American Indian reservation boundaries.

Entity names are followed by either their FIPS code or census code; parentheses indicate a census code.

1 'MCD*' indicates a false MCD. These are for Census Bureau use only.

2 The CCD and CDP boundaries represent statistical entities only and are not updated through the BAS.

3 Incorporated place name color corresponds to the incorporated place fill color.

Due to space limitations, some road names, along with other feature and geography names on the map, may not be shown.

The Census Bureau stores primary and alternate road names, but only primary road names are used to label the roads on these maps.

Key to Adjacent Sheets

	1	2
	4	5

Sheet Location within Entity

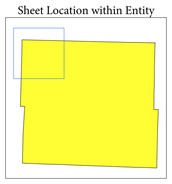

Sheet 1 of 9 PARENT sheets
Total Sheets: 13 (Index 1; Parent 9; Inset 3)

NAME: Page County (145)
ENTITY TYPE: County or statistically equivalent entity
ST: Iowa (19)

INDEX OR PARENT SHEET #: 001
INSET SHEET #: 000000

2020 COUNTY REF MAP (PARENT)

5340219145000000001000000

All legal boundaries and names are as reported through the 2020 Boundary and Annexation Survey (BAS) and Boundary Validation Program (BVP). The boundaries shown on this map are for Census Bureau statistical data collection and tabulation purposes only; their depiction and designation for statistical purposes does not constitute a determination of jurisdictional authority or rights of ownership or entitlement.

Data Source: U.S. Census Bureau's MAF/TIGER database (TAB20), November 2020
Created by Geography Division: December 09, 2020

U.S. DEPARTMENT OF COMMERCE U.S. Census Bureau

Projection: Albers Equal Area Conic
Datum: NAD 83
Spheroid: GRS 80
1st Standard Parallel: 40 53 46
2nd Standard Parallel: 42 58 46
Central Meridian: -93 23 22
Latitude of Projection's Origin: 40 22 31
False Easting: 0
False Northing: 0

0 0.6 1.2 1.8 2.4 3 Kilometers
0 0.4 0.8 1.2 1.6 2 Miles
The plotted map scale is 1:20,000

N W E S

Boundary and Annexation Survey (BAS) ID: 21914500000
BAS Submission Deadline: March 1, 2021

PDF versions of the BAS maps are available at:
www.census.gov/programs-surveys/bas/geographies.html

For more information, or to request additional maps, please email geo.bas@census.gov, call 1-800-972-5651, or visit www.census.gov/programs-surveys/bas.html.

United States Census Bureau

GOVERNMENTAL UNIT REFERENCE MAP (2020): Page County, IA

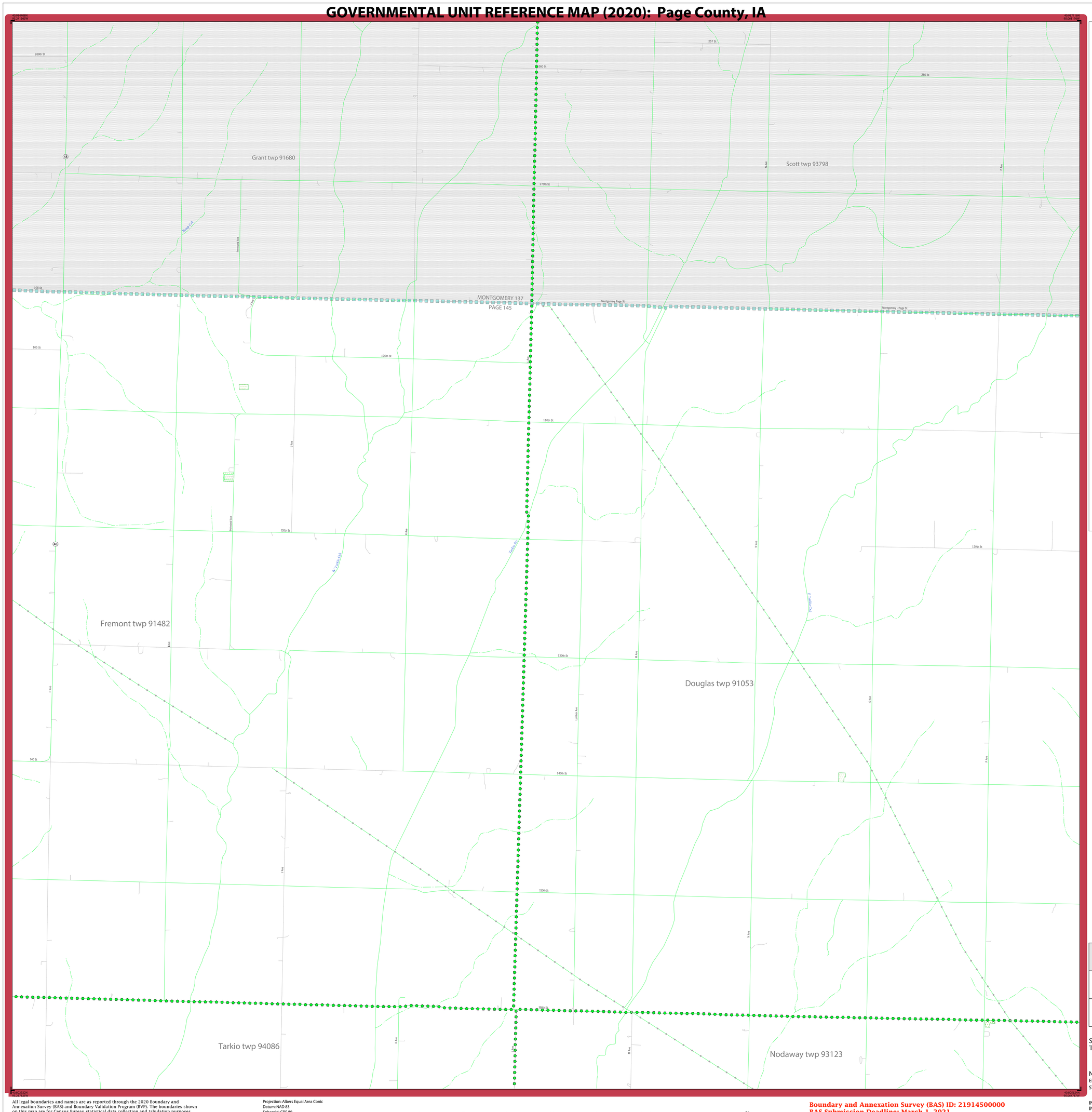

LEGEND

SYMBOL DESCRIPTION	SYMBOL	LABEL STYLE
Federal American Indian Reservation		L'ANSE RESERVATION (TA 1880)
Off-Reservation Trust Land		T1880
American Indian Tribal Subdivision		SHONTO (620)
Alaska Native Regional Corporation (ANRC)		*NANA ANRC 52120*
State (or statistically equivalent entity)		NEW YORK 36
County (or statistically equivalent entity)		ERIE 029
Minor Civil Division (MCD)[1]		Lee town 41460
Census County Division (CCD)[2]		*Jemez CCD 91650*
Consolidated City		MILFORD 47500
Incorporated Place[3]		Davis 18100
Census Designated Place (CDP)[2]		*Cochiti 16560*

DESCRIPTION	SYMBOL	DESCRIPTION	SYMBOL
Interstate	5	Water Body	*Pleasant Lake*
U.S. Highway	2	Swamp or Marsh	*Okefenokee Swamp*
State Highway	4	Glacier	*Bering Glacier*
Other Road	Marsh Ln	Airport, Airfield, or Helicopter Landing Pad	Donald Airfield
Cul-de-sac		College or University	Coll/Univ
Circle		Military	Fort Belvoir
Geographic Offset or Corridor		Prison or Juvenile Detention Center	PJDC
4WD Trail, Stairway, Alley, Walkway, or Ferry		Cemetery	Powell Cmtry
Railroad	Southern RR	Golf Course	Pinehurst GlfCrs
Pipeline or Power Line		National Park or Forest	Yosemite NP
Ridge or Fence		Other Park	St Francis Park
Property Line or Nonvisible Boundary		Outside Subject Area	
Perennial Stream	*Tumbling Cr*	Inset Area	A1
Intermittent Stream	*Piney Cr*		
Mountain Peak or Hill	*Mt. Baker*		

Where state, county, and/or MCD/CCD boundaries coincide, the map shows the boundary symbol for only the highest-ranking of these boundaries. Where American Indian reservation and American Indian tribal subdivision boundaries coincide, the map shows only the American Indian reservation boundaries.

Entity names are followed by either their FIPS code or census code; parentheses indicate a census code.

1 'MCD*' indicates a false MCD. These are for Census Bureau use only.

2 The CCD and CDP boundaries represent statistical entities only and are not updated through the BAS.

3 Incorporated place name color corresponds to the incorporated place fill color.

Due to space limitations, some road names, along with other feature and geography names on the map, may not be shown.

The Census Bureau stores primary and alternate road names, but only primary road names are used to label the roads on these maps.

Key to Adjacent Sheets

1	2	3
4	5	6

Sheet Location within Entity

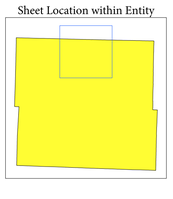

Sheet 2 of 9 PARENT sheets
Total Sheets: 13 (Index 1; Parent 9; Inset 3)

NAME: Page County (145)
ENTITY TYPE: County or statistically equivalent entity
ST: Iowa (19)

INDEX OR PARENT SHEET #: 002
INSET SHEET #: 000000

2020 COUNTY REF MAP (PARENT)

5340219145000000002000000

All legal boundaries and names are as reported through the 2020 Boundary and Annexation Survey (BAS) and Boundary Validation Program (BVP). The boundaries shown on this map are for Census Bureau statistical data collection and tabulation purposes only; their depiction and designation for statistical purposes does not constitute a determination of jurisdictional authority or rights of ownership or entitlement.

Data Source: U.S. Census Bureau's MAF/TIGER database (TAB20), November 2020
Created by: Geography Division: December 09, 2020

U.S. DEPARTMENT OF COMMERCE U.S. Census Bureau

Projection: Albers Equal Area Conic
Datum: NAD 83
Spheroid: GRS 80
1st Standard Parallel: 40 53 46
2nd Standard Parallel: 42 58 46
Central Meridian: -93 23 22
Latitude of Projection's Origin: 40 22 31
False Easting: 0
False Northing: 0

0 0.6 1.2 1.8 2.4 3 Kilometers
0 0.4 0.8 1.2 1.6 2 Miles
The plotted map scale is 1:120,000

N W E S

Boundary and Annexation Survey (BAS) ID: 21914500000
BAS Submission Deadline: March 1, 2021

PDF versions of the BAS maps are available at:
www.census.gov/programs-surveys/bas/geographies.html

For more information, or to request additional maps, please email geo.bas@census.gov, call 1-800-972-5651, or visit www.census.gov/programs-surveys/bas.html.

United States Census Bureau

GOVERNMENTAL UNIT REFERENCE MAP (2020): Page County, IA

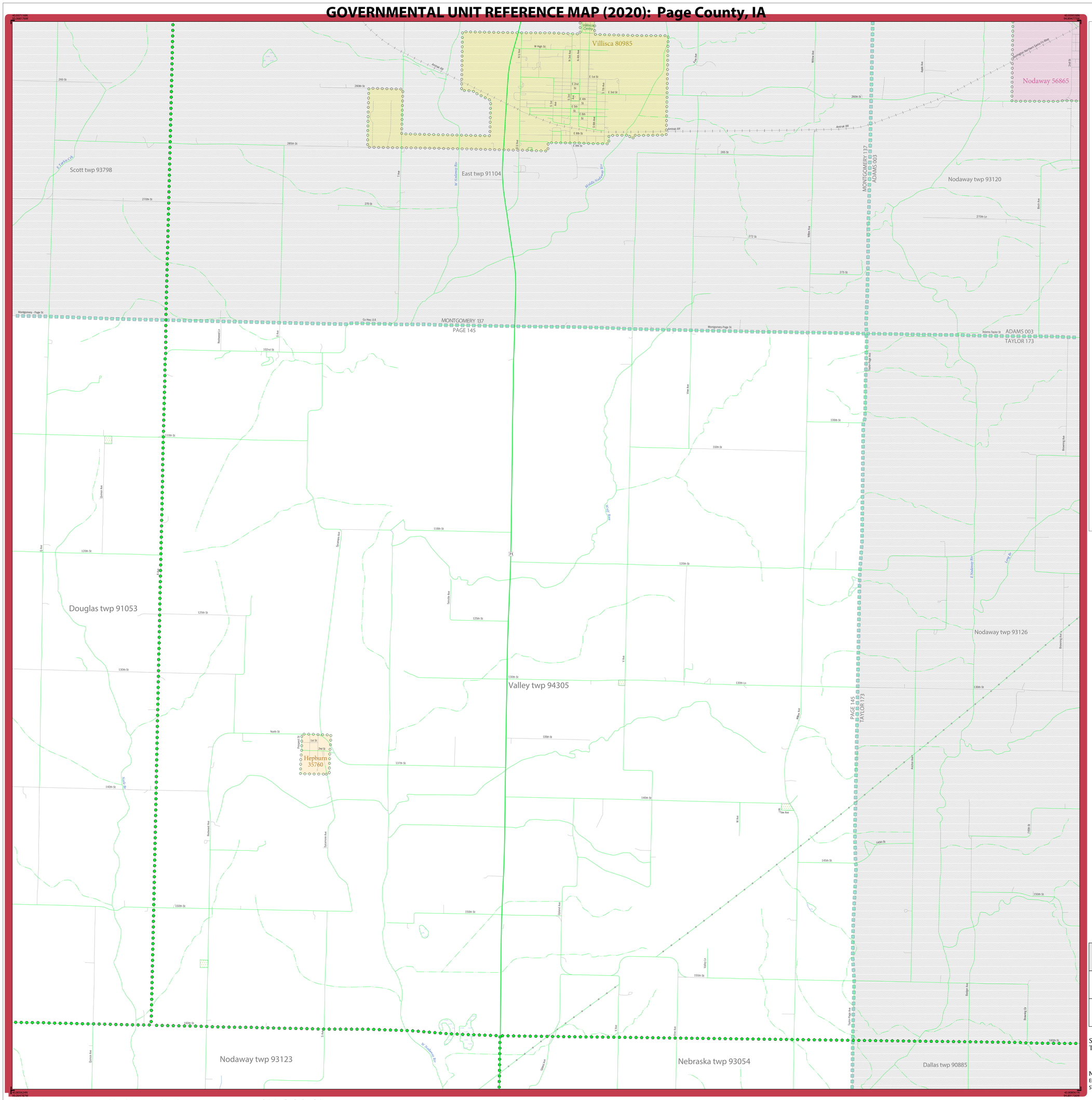

LEGEND

SYMBOL DESCRIPTION	SYMBOL	LABEL STYLE
Federal American Indian Reservation		L'ANSE RESERVATION (TA 1880)
Off-Reservation Trust Land		T1880
American Indian Tribal Subdivision		SHONTO (620)
Alaska Native Regional Corporation (ANRC)		NANA ANRC 52120
State (or statistically equivalent entity)		NEW YORK 36
County (or statistically equivalent entity)		ERIE 029
Minor Civil Division (MCD)[1]		Lee town 41460
Census County Division (CCD)[2]		Jemez CCD 91650
Consolidated City		MILFORD 47500
Incorporated Place[3]		Davis 18100
Census Designated Place (CDP)[2]		Cochiti 16560

DESCRIPTION	SYMBOL	DESCRIPTION	SYMBOL
Interstate	5	Water Body	Pleasant Lake
U.S. Highway	2	Swamp or Marsh	Okefenokee Swamp
State Highway	4	Glacier	Bering Glacier
Other Road	Marsh Ln	Airport, Airfield, or Helicopter Landing Pad	Dónard Airfield
Cul-de-sac		College or University	Coll/Univ
Circle		Military	Fort Belvoir
Geographic Offset or Corridor		Prison or Juvenile Detention Center	PJ/DC
4WD Trail, Stairway, Alley, Walkway, or Ferry		Cemetery	Powell Cmtry
Railroad	Southern RR	Golf Course	Pinehurst GlfCrs
Pipeline or Power Line		National Park or Forest	Yosemite NP
Ridge or Fence		Other Park	St Francis Park
Property Line or Nonvisible Boundary		Outside Subject Area	
Perennial Stream	Tumbling Cr	Inset Area	A1
Intermittent Stream	Piney Cr		
Mountain Peak or Hill	Mt. Baker		

Where state, county, and/or MCD/CCD boundaries coincide, the map shows the boundary symbol for only the highest-ranking of these boundaries. Where American Indian reservation and American Indian tribal subdivision boundaries coincide, the map shows only the American Indian reservation boundaries.

Entity names are followed by either their FIPS code or census code; parentheses indicate a census code.

1 'MCD*' indicates a false MCD. These are for Census Bureau use only.

2 The CCD and CDP boundaries represent statistical entities only and are not updated through the BAS.

3 Incorporated place name color corresponds to the incorporated place fill color.

Due to space limitations, some road names, along with other feature and geography names on the map, may not be shown.

The Census Bureau stores primary and alternate road names, but only primary road names are used to label the roads on these maps.

Key to Adjacent Sheets

2	3	
5	6	

Sheet Location within Entity

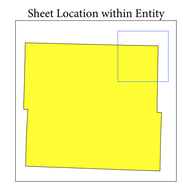

Sheet 3 of 9 PARENT sheets
Total Sheets: 13 (Index 1; Parent 9; Inset 3)

NAME: Page County (145)
ENTITY TYPE: County or statistically equivalent entity
ST: Iowa (19)

INDEX OR PARENT SHEET #: 003
INSET SHEET #: 000000

2020 COUNTY REF MAP (PARENT)

5340219145000000003000000

All legal boundaries and names are as reported through the 2020 Boundary and Annexation Survey (BAS) and Boundary Validation Program (BVP). The boundaries shown on this map are for Census Bureau statistical data collection and tabulation purposes only; their depiction and designation for statistical purposes does not constitute a determination of jurisdictional authority or rights of ownership or entitlement.

Data Source: U.S. Census Bureau's MAF/TIGER database (TAB20), November 2020
Created by Geography Division: December 09, 2020

U.S. DEPARTMENT OF COMMERCE U.S. Census Bureau

Projection: Albers Equal Area Conic
Datum: NAD 83
Spheroid: GRS 80
1st Standard Parallel: 40 53 46
2nd Standard Parallel: 42 58 46
Central Meridian: -93 23 22
Latitude of Projection's Origin: 40 22 31
False Easting: 0
False Northing: 0

0 0.6 1.2 1.8 2.4 3 Kilometers
0 0.4 0.8 1.2 1.6 2 Miles
The plotted map scale is 1:20,000

N W E S

Boundary and Annexation Survey (BAS) ID: 21914500000
BAS Submission Deadline: March 1, 2021

PDF versions of the BAS maps are available at:
www.census.gov/programs-surveys/bas/geographies.html

For more information, or to request additional maps, please email geo.bas@census.gov, call 1-800-972-5651, or visit www.census.gov/programs-surveys/bas.html.

United States Census Bureau

GOVERNMENTAL UNIT REFERENCE MAP (2020): Page County, IA

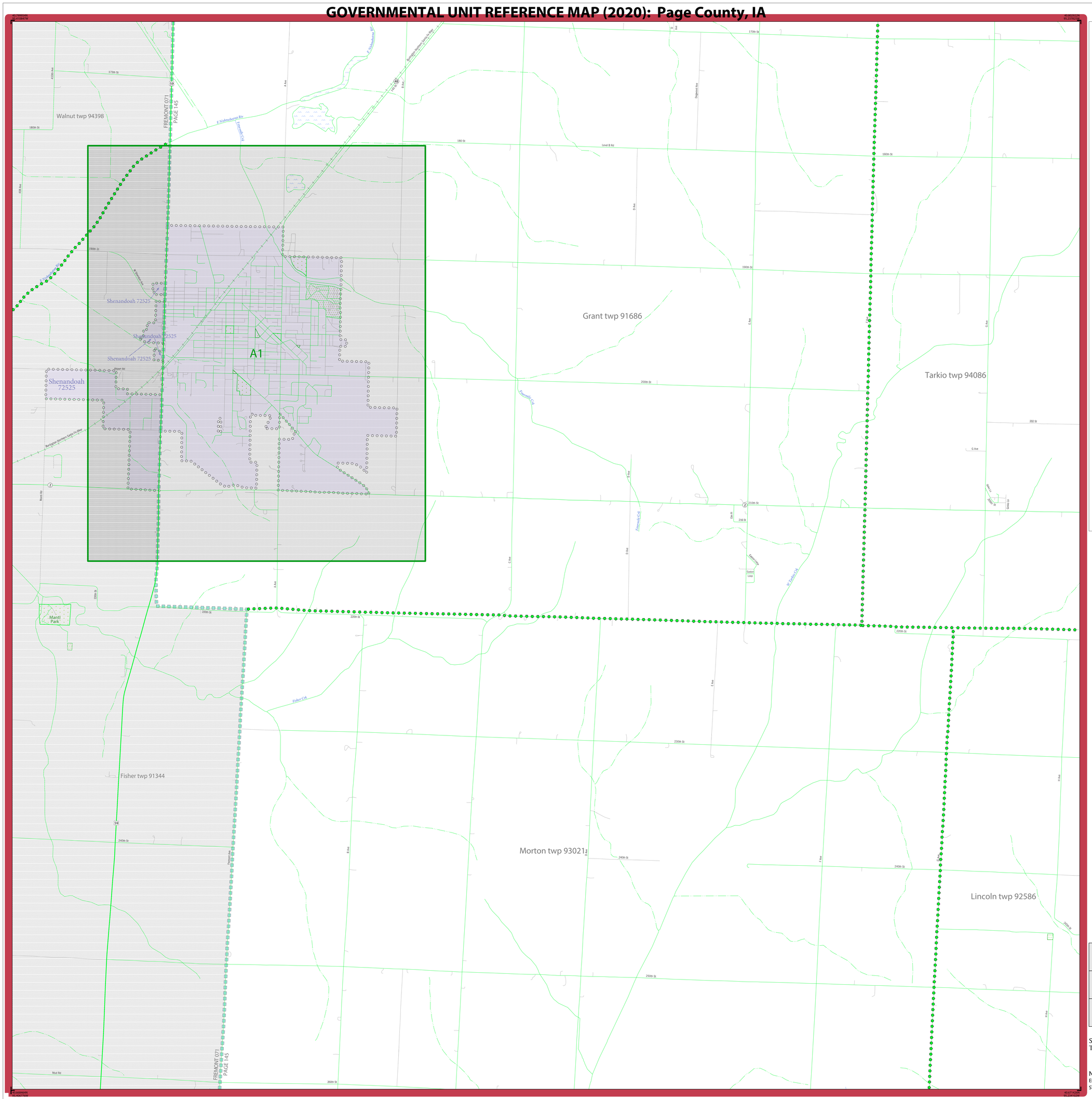

LEGEND

SYMBOL DESCRIPTION	SYMBOL	LABEL STYLE
Federal American Indian Reservation		L'ANSE RESERVATION (TA 1880)
Off-Reservation Trust Land		T1880
American Indian Tribal Subdivision		SHONTO (620)
Alaska Native Regional Corporation (ANRC)		*NANA ANRC 52120*
State (or statistically equivalent entity)		NEW YORK 36
County (or statistically equivalent entity)		ERIE 029
Minor Civil Division (MCD)[1]		Lee town 41460
Census County Division (CCD)[2]		*Jemez CCD 91650*
Consolidated City		MILFORD 47500
Incorporated Place[3]		Davis 18100
Census Designated Place (CDP)[2]		*Cochiti 16560*

DESCRIPTION	SYMBOL	DESCRIPTION	SYMBOL
Interstate	5	Water Body	*Pleasant Lake*
U.S. Highway	2	Swamp or Marsh	*Okefenokee Swamp*
State Highway	4	Glacier	*Bering Glacier*
Other Road	Marsh Ln	Airport, Airfield, or Helicopter Landing Pad	Dönärd Airfield
Cul-de-sac		College or University	Coll/Univ
Circle		Military	Fort Belvoir
Geographic Offset or Corridor		Prison or Juvenile Detention Center	P/JDC
4WD Trail, Stairway, Alley, Walkway, or Ferry		Cemetery	Powell Cmtry
Railroad	Southern RR	Golf Course	Pinehurst GlfCrs
Pipeline or Power Line		National Park or Forest	Yosemite NP
Ridge or Fence		Other Park	St Francis Park
Property Line or Nonvisible Boundary		Outside Subject Area	
Perennial Stream	*Tumbling Cr*	Inset Area	A1
Intermittent Stream	*Piney Cr*		
Mountain Peak or Hill	*Mt. Baker*		

Where state, county, and/or MCD/CCD boundaries coincide, the map shows the boundary symbol for only the highest-ranking of these boundaries. Where American Indian reservation and American Indian tribal subdivision boundaries coincide, the map shows only the American Indian reservation boundaries.

Entity names are followed by either their FIPS code or census code; parentheses indicate a census code.

1 'MCD*' indicates a false MCD. These are for Census Bureau use only.

2 The CCD and CDP boundaries represent statistical entities only and are not updated through the BAS.

3 Incorporated place name color corresponds to the incorporated place fill color.

Due to space limitations, some road names, along with other feature and geography names on the map, may not be shown.

The Census Bureau stores primary and alternate road names, but only primary road names are used to label the roads on these maps.

Key to Adjacent Sheets

	1	2
	4	5
	7	8

Sheet Location within Entity

Sheet 4 of 9 PARENT sheets
Total Sheets: 13 (Index 1; Parent 9; Inset 3)

NAME: Page County (145)
ENTITY TYPE: County or statistically equivalent entity
ST: Iowa (19)

INDEX OR PARENT SHEET #: 004
INSET SHEET #: 000000

2020 COUNTY REF MAP (PARENT)

5340219145000000004000000

All legal boundaries and names are as reported through the 2020 Boundary and Annexation Survey (BAS) and Boundary Validation Program (BVP). The boundaries shown on this map are for Census Bureau statistical data collection and tabulation purposes only; their depiction and designation for statistical purposes does not constitute a determination of jurisdictional authority or rights of ownership or entitlement.

Data Source: U.S. Census Bureau's MAF/TIGER database (TAB20), November 2020
Created by Geography Division: December 09, 2020

U.S. DEPARTMENT OF COMMERCE U.S. Census Bureau

Projection: Albers Equal Area Conic
Datum: NAD 83
Spheroid: GRS 80
1st Standard Parallel: 40 53 46
2nd Standard Parallel: 42 58 46
Central Meridian: -93 23 22
Latitude of Projection's Origin: 40 22 31
False Easting: 0
False Northing: 0

0 0.6 1.2 1.8 2.4 3 Kilometers
0 0.4 0.8 1.2 1.6 2 Miles
The plotted map scale is 1:20,000

N W E S

Boundary and Annexation Survey (BAS) ID: 21914500000
BAS Submission Deadline: March 1, 2021

PDF versions of the BAS maps are available at:
www.census.gov/programs-surveys/bas/geographies.html

For more information, or to request additional maps, please email geo.bas@census.gov, call 1-800-972-5651, or visit www.census.gov/programs-surveys/bas.html.

United States Census Bureau

GOVERNMENTAL UNIT REFERENCE MAP (2020): Page County, IA

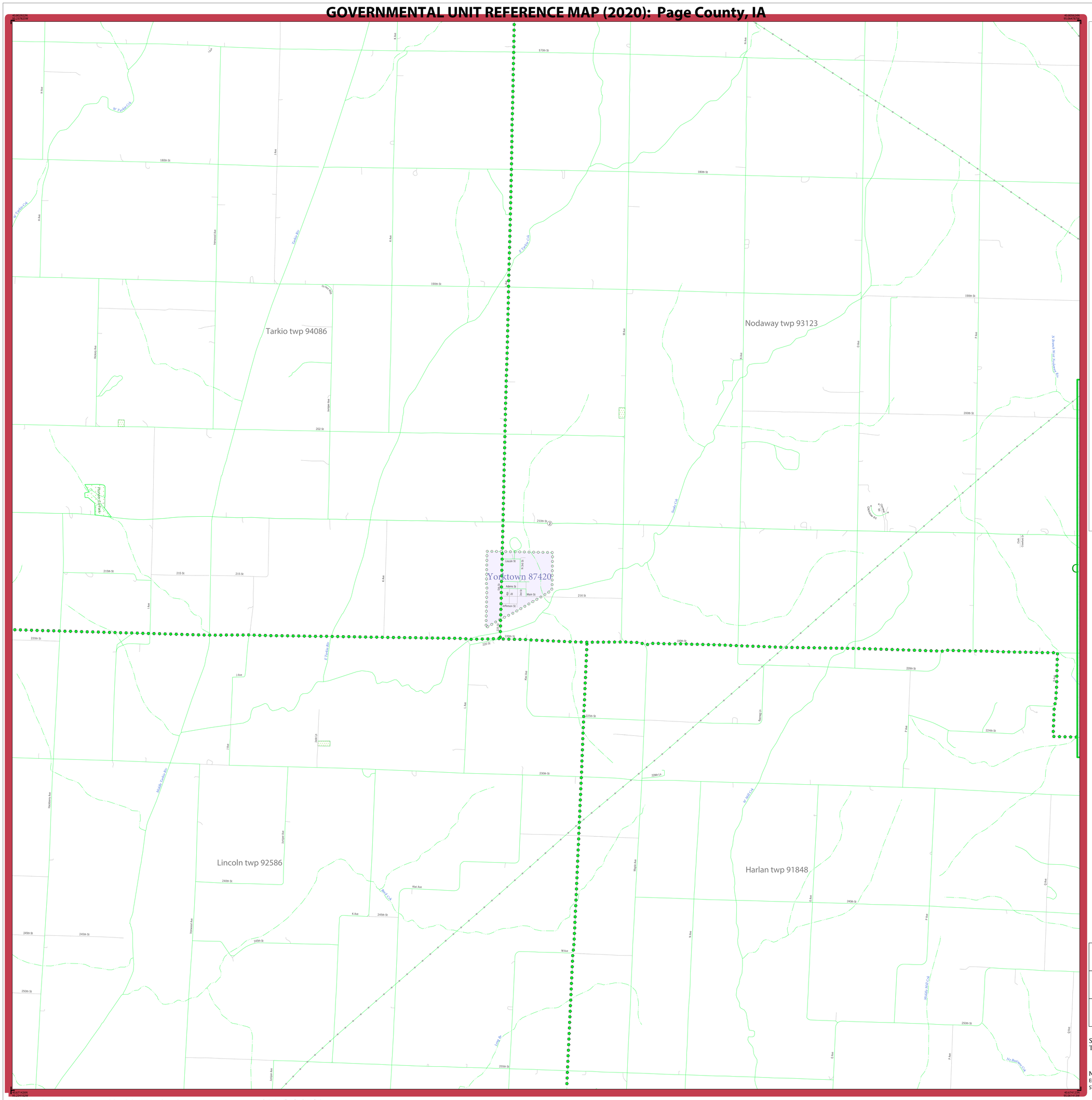

LEGEND

SYMBOL DESCRIPTION	SYMBOL	LABEL STYLE
Federal American Indian Reservation		L'ANSE RESERVATION (TA 1880)
Off-Reservation Trust Land		T1880
American Indian Tribal Subdivision		SHONTO (620)
Alaska Native Regional Corporation (ANRC)		*NANA ANRC 52120*
State (or statistically equivalent entity)		NEW YORK 36
County (or statistically equivalent entity)		ERIE 029
Minor Civil Division (MCD)[1]		Lee town 41460
Census County Division (CCD)[2]		*Jemez CCD 91650*
Consolidated City		MILFORD 47500
Incorporated Place[3]		Davis 18100
Census Designated Place (CDP)[2]		*Cochiti 16560*

DESCRIPTION	SYMBOL	DESCRIPTION	SYMBOL
Interstate	I	Water Body	*Pleasant Lake*
U.S. Highway	2	Swamp or Marsh	*Okefenokee Swamp*
State Highway	4	Glacier	*Bering Glacier*
Other Road	Marsh Ln	Airport, Airfield, or Helicopter Landing Pad	Dönärd Airfield
Cul-de-sac		College or University	Coll/Univ
Circle		Military	Fort Belvoir
Geographic Offset or Corridor		Prison or Juvenile Detention Center	P/JDC
4WD Trail, Stairway, Alley, Walkway, or Ferry		Cemetery	Powell Cmtry
Railroad	Southern RR	Golf Course	Pinehurst Gl/Crs
Pipeline or Power Line		National Park or Forest	Yosemite NP
Ridge or Fence		Other Park	St Francis Park
Property Line or Nonvisible Boundary		Outside Subject Area	
Perennial Stream	*Tumbling Cr*	Inset Area	A1
Intermittent Stream	*Piney Cr*		
Mountain Peak or Hill	*Mt. Baker*		

Where state, county, and/or MCD/CCD boundaries coincide, the map shows the boundary symbol for only the highest-ranking of these boundaries. Where American Indian reservation and American Indian tribal subdivision boundaries coincide, the map shows only the American Indian reservation boundaries.

Entity names are followed by either their FIPS code or census code; parentheses indicate a census code.

1 'MCD" indicates a false MCD. These are for Census Bureau use only.

2 The CCD and CDP boundaries represent statistical entities only and are not updated through the BAS.

3 Incorporated place name color corresponds to the incorporated place fill color.

Due to space limitations, some road names, along with other feature and geography names on the map, may not be shown.

The Census Bureau stores primary and alternate road names, but only primary road names are used to label the roads on these maps.

Key to Adjacent Sheets

1	2	3
4	5	6
7	8	9

Sheet Location within Entity

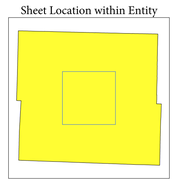

Sheet 5 of 9 PARENT sheets
Total Sheets: 13 (Index 1; Parent 9; Inset 3)

NAME: Page County (145)
ENTITY TYPE: County or statistically equivalent entity
ST: Iowa (19)

INDEX OR PARENT SHEET #: 005
INSET SHEET #: 000000

2020 COUNTY REF MAP (PARENT)

5340219145000000005000000

All legal boundaries and names are as reported through the 2020 Boundary and Annexation Survey (BAS) and Boundary Validation Program (BVP). The boundaries shown on this map are for Census Bureau statistical data collection and tabulation purposes only; their depiction and designation for statistical purposes does not constitute a determination of jurisdictional authority or rights of ownership or entitlement.

Data Source: U.S. Census Bureau's MAF/TIGER database (TAB20), November 2020
Created by Geography Division: December 09, 2020

U.S. DEPARTMENT OF COMMERCE U.S. Census Bureau

Projection: Albers Equal Area Conic
Datum: NAD 83
Spheroid: GRS 80
1st Standard Parallel: 40 53 46
2nd Standard Parallel: 42 58 46
Central Meridian: -93 23 22
Latitude of Projection's Origin: 40 22 31
False Easting: 0
False Northing: 0

0 0.6 1.2 1.8 2.4 3 Kilometers
0 0.4 0.8 1.2 1.6 2 Miles
The plotted map scale is 1:20,000

N W E S

Boundary and Annexation Survey (BAS) ID: 21914500000
BAS Submission Deadline: March 1, 2021

PDF versions of the BAS maps are available at:
www.census.gov/programs-surveys/bas/geographies.html

For more information, or to request additional maps, please email geo.bas@census.gov, call 1-800-972-5651, or visit www.census.gov/programs-surveys/bas.html.

United States Census Bureau

GOVERNMENTAL UNIT REFERENCE MAP (2020): Page County, IA

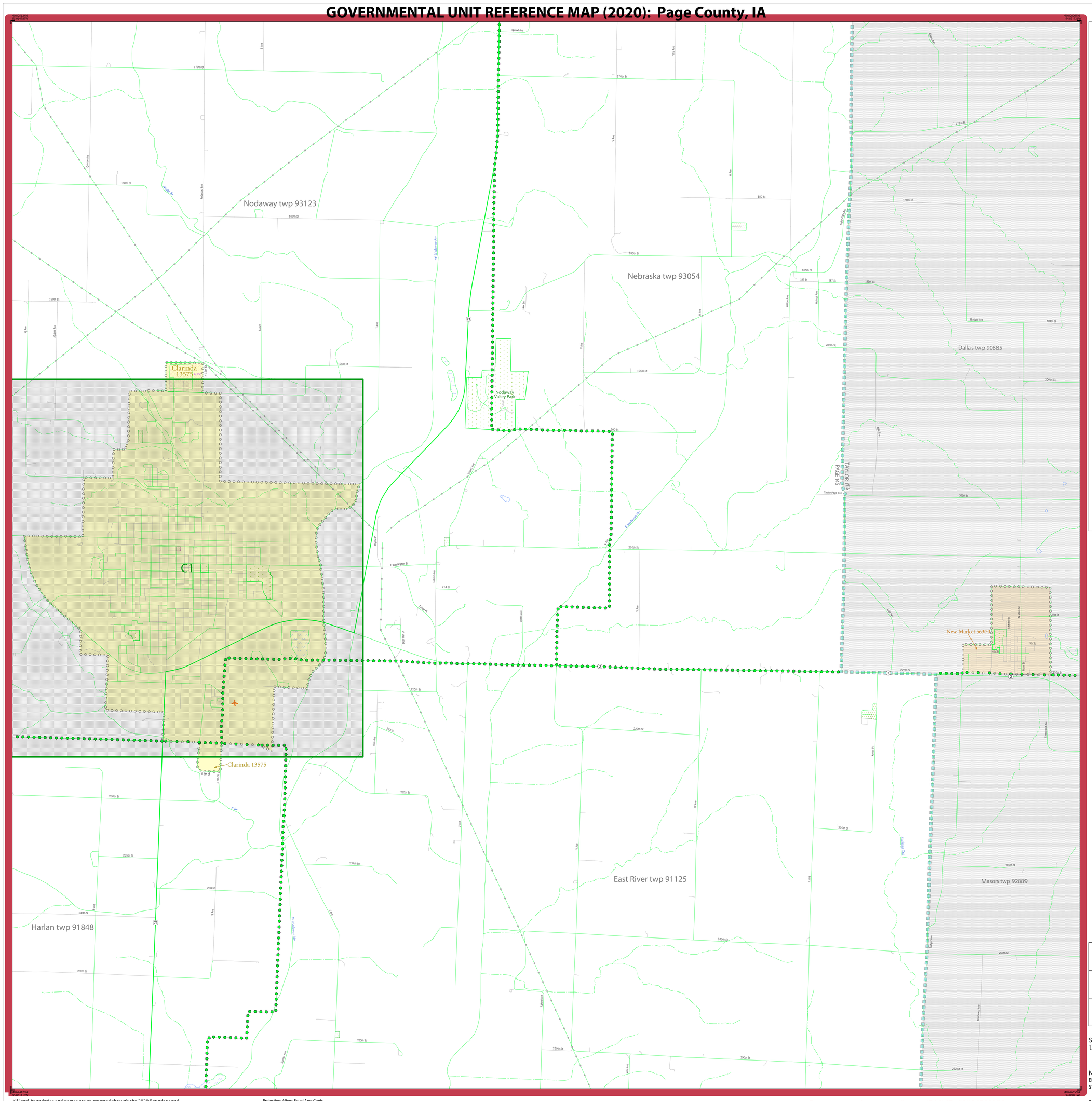
Nodaway twp 93123
Nebraska twp 93054
Dallas twp 90885
East River twp 91125
Mason twp 92889
Harlan twp 91848
Clarinda 13575
Clarinda 13575
C1
Nodaway Valley Park
New Market 56370
TAYLOR TS
PAGE 145
170th St
180th St
190th St
195th St
200th St
210th St
220th St
230th St
240th St
250th St
262nd St
E Washington St
Taylor-Page Ave
Badger Ave
Walnut Ave
Willow Ave
Maple Ave
Mason Pl
Rockwood Ave
Rosewood Ave
Rosewood Dr
Main St
N Main St
Lincoln St
Clarinda Ave
Richmond Ave
Quince Ave
Q Ave
S Ave
T Ave
U Ave
V Ave
W Ave
Y Ave
Upland Ave
Vine Ave
Tobias Ave
Tom Ave
Uptown Ave
Willow Pl
Deer Run Ln
Dwight Pl
Sunset Ave
Sycamore Ave
Walnut Pl
Nodaway Pl
Nodaway Pkwy
E Nodaway Pkwy
Nodaway Pl
Nodaway Rd
Nodaway Rd
Nodaway Rd

GOVERNMENTAL UNIT REFERENCE MAP (2020): Page County, IA

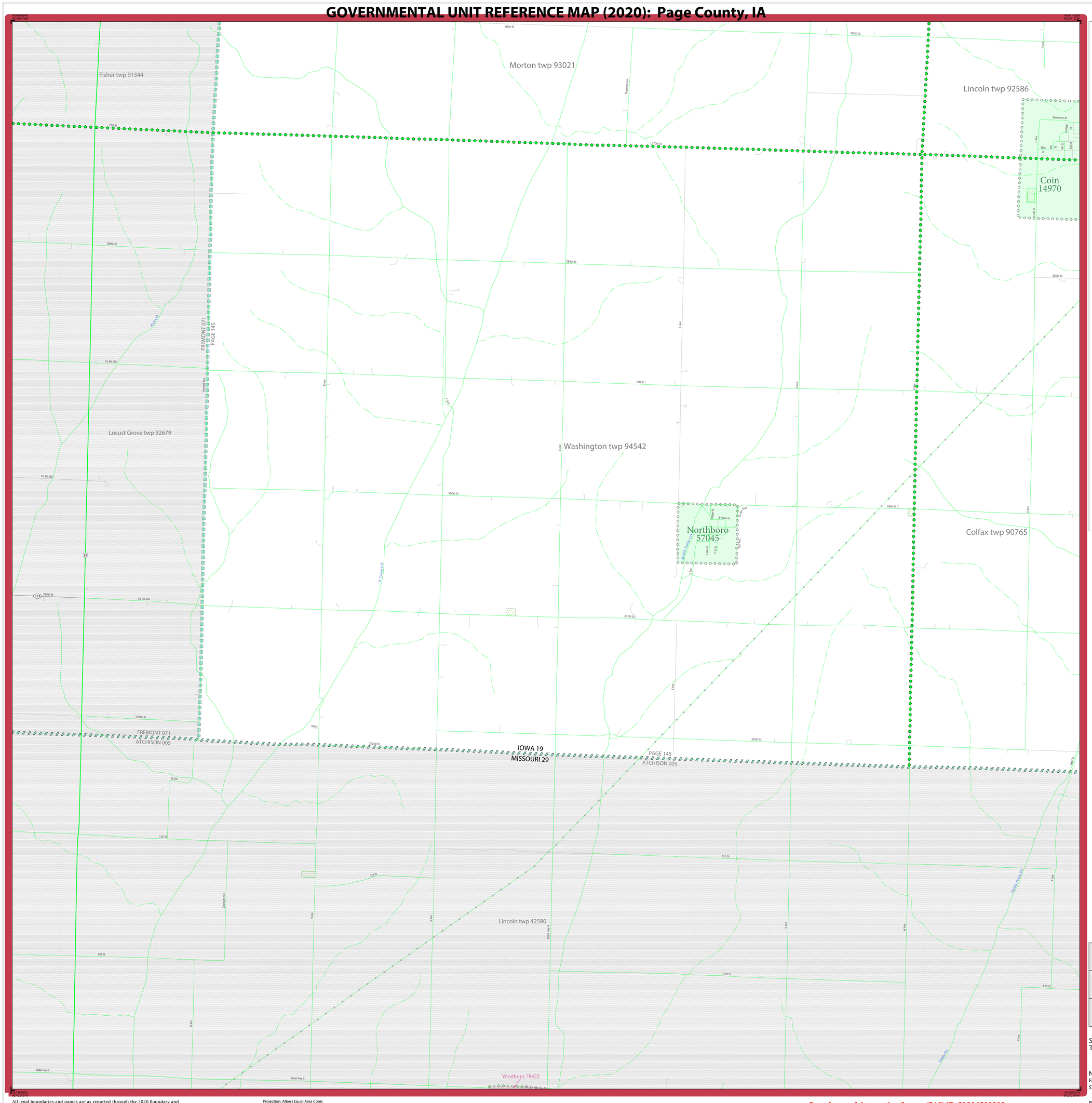

LEGEND

SYMBOL DESCRIPTION	SYMBOL	LABEL STYLE
Federal American Indian Reservation		L'ANSE RESERVATION (TA 1880)
Off-Reservation Trust Land		T1880
American Indian Tribal Subdivision		SHONTO (620)
Alaska Native Regional Corporation (ANRC)		*NANA ANRC 52120*
State (or statistically equivalent entity)		NEW YORK 36
County (or statistically equivalent entity)		ERIE 029
Minor Civil Division (MCD)[1]		Lee town 41460
Census County Division (CCD)[2]		*Jemez CCD 91650*
Consolidated City		MILFORD 47500
Incorporated Place[3]		Davis 18100
Census Designated Place (CDP)[2]		*Cochiti 16560*

DESCRIPTION	SYMBOL	DESCRIPTION	SYMBOL
Interstate	I	Water Body	*Pleasant Lake*
U.S. Highway	2	Swamp or Marsh	*Okefenokee Swamp*
State Highway	4	Glacier	*Bering Glacier*
Other Road	Marsh Ln	Airport, Airfield, or Helicopter Landing Pad	Donald Airport
Cul-de-sac		College or University	Coll/Univ
Circle		Military	Fort Belvoir
Geographic Offset or Corridor		Prison or Juvenile Detention Center	P/JDC
4WD Trail, Stairway, Alley, Walkway, or Ferry		Cemetery	Powell Cmtry
Railroad	Southern RR	Golf Course	Pinehurst GlfCrs
Pipeline or Power Line		National Park or Forest	Yosemite NP
Ridge or Fence		Other Park	St Francis Park
Property Line or Nonvisible Boundary		Outside Subject Area	
Perennial Stream	*Tumbling Cr*	Inset Area	A1
Intermittent Stream	*Piney Cr*		
Mountain Peak or Hill	*Mt. Baker*		

Where state, county, and/or MCD/CCD boundaries coincide, the map shows the boundary symbol for only the highest-ranking of these boundaries. Where American Indian reservation and American Indian tribal subdivision boundaries coincide, the map shows only the American Indian reservation boundaries.

Entity names are followed by either their FIPS code or census code; parentheses indicate a census code.

1 'MCD" indicates a false MCD. These are for Census Bureau use only.

2 The CCD and CDP boundaries represent statistical entities only and are not updated through the BAS.

3 Incorporated place name color corresponds to the incorporated place fill color.

Due to space limitations, some road names, along with other feature and geography names on the map, may not be shown.

The Census Bureau stores primary and alternate road names, but only primary road names are used to label the roads on these maps.

Key to Adjacent Sheets

	4	5
	7	8

Sheet Location within Entity

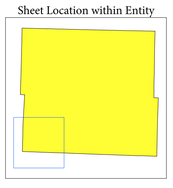

Sheet 7 of 9 PARENT sheets
Total Sheets: 13 (Index 1; Parent 9; Inset 3)

NAME: Page County (145)
ENTITY TYPE: County or statistically equivalent entity
ST: Iowa (19)

INDEX OR PARENT SHEET #: 007
INSET SHEET #: 000000

2020 COUNTY REF MAP (PARENT)

5340219145000000007000000

All legal boundaries and names are as reported through the 2020 Boundary and Annexation Survey (BAS) and Boundary Validation Program (BVP). The boundaries shown on this map are for Census Bureau statistical data collection and tabulation purposes only; their depiction and designation for statistical purposes does not constitute a determination of jurisdictional authority or rights of ownership or entitlement.

Data Source: U.S. Census Bureau's MAF/TIGER database (TAB20), November 2020
Created by Geography Division: December 09, 2020

U.S. DEPARTMENT OF COMMERCE U.S. Census Bureau

Projection: Albers Equal Area Conic
Datum: NAD 83
Spheroid: GRS 80
1st Standard Parallel: 40 53 46
2nd Standard Parallel: 42 58 46
Central Meridian: -93 23 22
Latitude of Projection's Origin: 40 22 31
False Easting: 0
False Northing: 0

0 0.6 1.2 1.8 2.4 3 Kilometers
0 0.4 0.8 1.2 1.6 2 Miles
The plotted map scale is 1:20,000

N W E S

Boundary and Annexation Survey (BAS) ID: 21914500000
BAS Submission Deadline: March 1, 2021

PDF versions of the BAS maps are available at:
www.census.gov/programs-surveys/bas/geographies.html

For more information, or to request additional maps, please email geo.bas@census.gov, call 1-800-972-5651, or visit www.census.gov/programs-surveys/bas.html.

United States Census Bureau

GOVERNMENTAL UNIT REFERENCE MAP (2020): Page County, IA

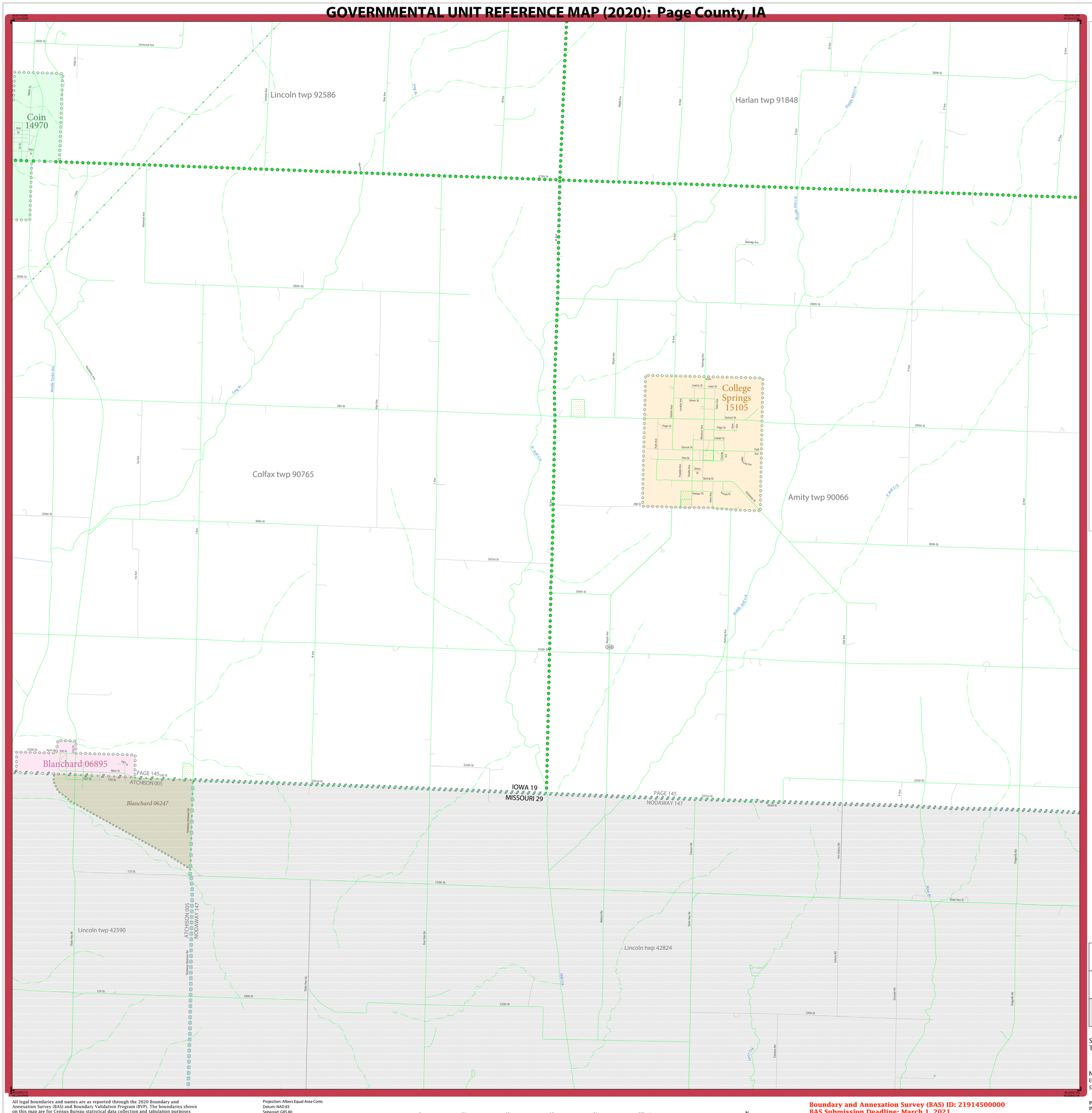

LEGEND

SYMBOL DESCRIPTION	SYMBOL	LABEL STYLE
Federal American Indian Reservation		L'ANSE RESERVATION (TA 1880)
Off-Reservation Trust Land		T1880
American Indian Tribal Subdivision		SHONTO (620)
Alaska Native Regional Corporation (ANRC)		*NANA ANRC 52120*
State (or statistically equivalent entity)		NEW YORK 36
County (or statistically equivalent entity)		ERIE 029
Minor Civil Division (MCD)[1]		Lee town 41460
Census County Division (CCD)[2]		*Jemez CCD 91650*
Consolidated City		MILFORD 47500
Incorporated Place[3]		Davis 18100
Census Designated Place (CDP)[2]		*Cochiti 16560*

DESCRIPTION	SYMBOL	DESCRIPTION	SYMBOL
Interstate	5	Water Body	*Pleasant Lake*
U.S. Highway	2	Swamp or Marsh	*Okefenokee Swamp*
State Highway	4	Glacier	*Bering Glacier*
Other Road	Marsh Ln	Airport, Airfield, or Helicopter Landing Pad	Donald Airport
Cul-de-sac		College or University	Coll/Univ
Circle		Military	Fort Belvoir
Geographic Offset or Corridor		Prison or Juvenile Detention Center	P/JDC
4WD Trail, Stairway, Alley, Walkway, or Ferry		Cemetery	Powell Cmtry
Railroad	Southern RR	Golf Course	Pinehurst Gl/Crs
Pipeline or Power Line		National Park or Forest	Yosemite NP
Ridge or Fence		Other Park	St Francis Park
Property Line or Nonvisible Boundary		Outside Subject Area	
Perennial Stream	*Tumbling Cr*	Inset Area	A1
Intermittent Stream	*Piney Cr*		
Mountain Peak or Hill	*Mt. Baker*		

Where state, county, and/or MCD/CCD boundaries coincide, the map shows the boundary symbol for only the highest-ranking of these boundaries. Where American Indian reservation and American Indian tribal subdivision boundaries coincide, the map shows only the American Indian reservation boundaries.

Entity names are followed by either their FIPS code or census code; parentheses indicate a census code.

1 'MCD*' indicates a false MCD. These are for Census Bureau use only.

2 The CCD and CDP boundaries represent statistical entities only and are not updated through the BAS.

3 Incorporated place name color corresponds to the incorporated place fill color.

Due to space limitations, some road names, along with other feature and geography names on the map, may not be shown.

The Census Bureau stores primary and alternate road names, but only primary road names are used to label the roads on these maps.

Key to Adjacent Sheets

4	5	6
7	8	9

Sheet Location within Entity

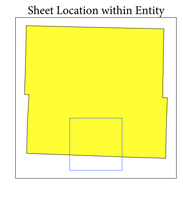

Sheet 8 of 9 PARENT sheets
Total Sheets: 13 (Index 1; Parent 9; Inset 3)

NAME: Page County (145)
ENTITY TYPE: County or statistically equivalent entity
ST: Iowa (19)

INDEX OR PARENT SHEET #: 008
INSET SHEET #: 000000

2020 COUNTY REF MAP (PARENT)

5340219145000000008000000

All legal boundaries and names are as reported through the 2020 Boundary and Annexation Survey (BAS) and Boundary Validation Program (BVP). The boundaries shown on this map are for Census Bureau statistical data collection and tabulation purposes only; their depiction and designation for statistical purposes does not constitute a determination of jurisdictional authority or rights of ownership or entitlement.

Data Source: U.S. Census Bureau's MAF/TIGER database (TAB20), November 2020
Created by: Geography Division: December 09, 2020

U.S. DEPARTMENT OF COMMERCE U.S. Census Bureau

Projection: Albers Equal Area Conic
Datum: NAD 83
Spheroid: GRS 80
1st Standard Parallel: 40 53 46
2nd Standard Parallel: 42 58 46
Central Meridian: -93 23 22
Latitude of Projection's Origin: 40 22 31
False Easting: 0
False Northing: 0

0 0.6 1.2 1.8 2.4 3 Kilometers
0 0.4 0.8 1.2 1.6 2 Miles
The plotted map scale is 1:20,000

N W E S

Boundary and Annexation Survey (BAS) ID: 21914500000
BAS Submission Deadline: March 1, 2021

PDF versions of the BAS maps are available at: www.census.gov/programs-surveys/bas/geographies.html

For more information, or to request additional maps, please email geo.bas@census.gov, call 1-800-972-5651, or visit www.census.gov/programs-surveys/bas.html.

United States Census Bureau

GOVERNMENTAL UNIT REFERENCE MAP (2020): Page County, IA

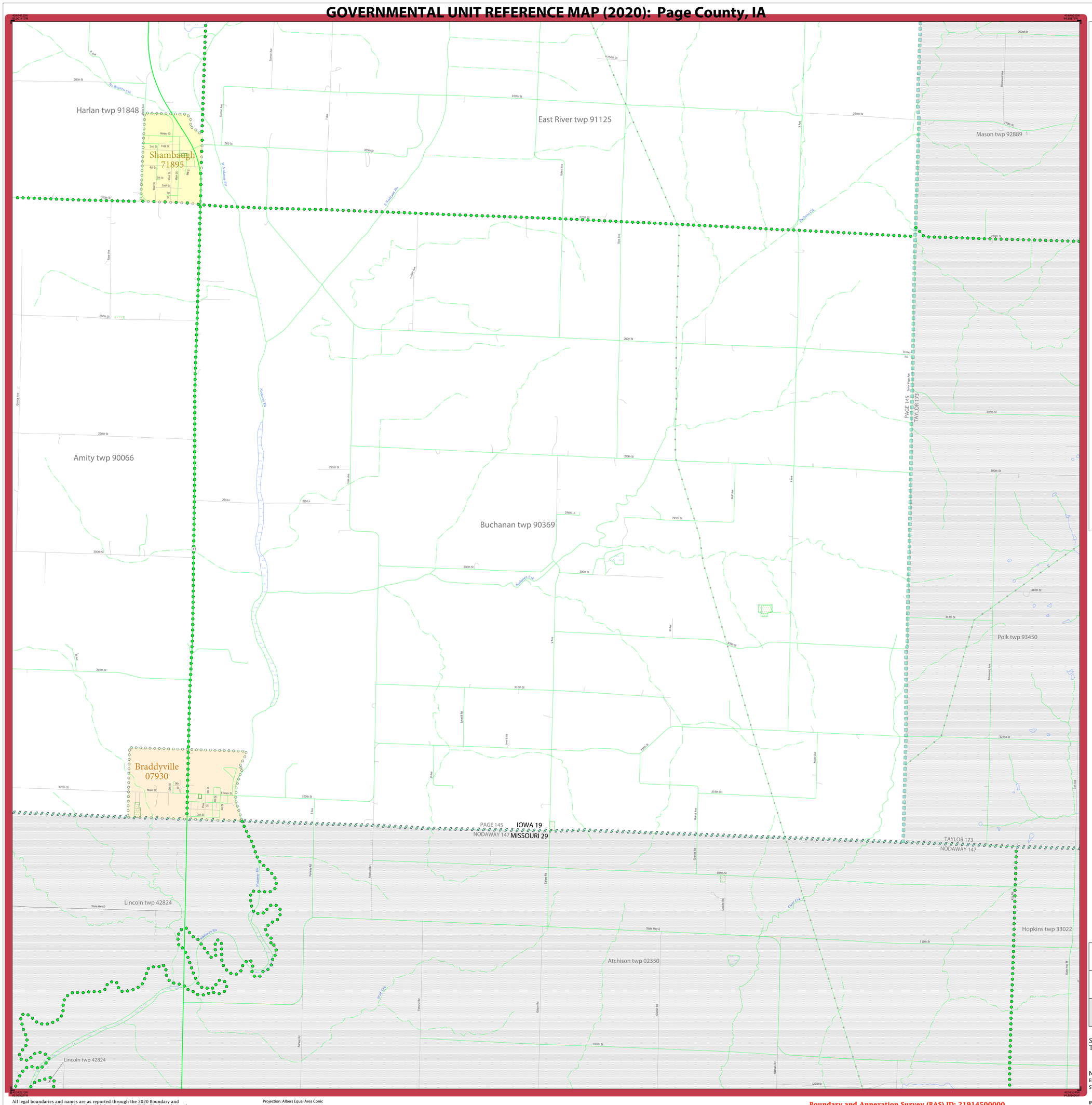

LEGEND

SYMBOL DESCRIPTION	SYMBOL	LABEL STYLE
Federal American Indian Reservation		L'ANSE RESERVATION (TA 1880)
Off-Reservation Trust Land		T1880
American Indian Tribal Subdivision		SHONTO (620)
Alaska Native Regional Corporation (ANRC)		NANA ANRC 52120
State (or statistically equivalent entity)		NEW YORK 36
County (or statistically equivalent entity)		ERIE 029
Minor Civil Division (MCD)[1]		Lee town 41460
Census County Division (CCD)[2]		Jemez CCD 91650
Consolidated City		MILFORD 47500
Incorporated Place[3]		Davis 18100
Census Designated Place (CDP)[2]		Cochiti 16560

DESCRIPTION	SYMBOL
Interstate	
U.S. Highway	
State Highway	
Other Road	Marsh Ln
Cul-de-sac	
Circle	
Geographic Offset or Corridor	
4WD Trail, Stairway, Alley, Walkway, or Ferry	
Railroad	Southern RR
Pipeline or Power Line	
Ridge or Fence	
Property Line or Nonvisible Boundary	
Perennial Stream	Tumbling Cr
Intermittent Stream	Piney Cr
Mountain Peak or Hill	Mt. Baker

DESCRIPTION	SYMBOL
Water Body	Pleasant Lake
Swamp or Marsh	Okefenokee Swamp
Glacier	Bering Glacier
Airport, Airfield, or Helicopter Landing Pad	Donald Airport
College or University	Coll/Univ
Military	Fort Belvoir
Prison or Juvenile Detention Center	P/JDC
Cemetery	Powell Cmtry
Golf Course	Pinehurst GlfCrs
National Park or Forest	Yosemite NP
Other Park	St Francis Park
Outside Subject Area	
Inset Area	A1

Where state, county, and/or MCD/CCD boundaries coincide, the map shows the boundary symbol for only the highest-ranking of these boundaries. Where American Indian reservation and American Indian tribal subdivision boundaries coincide, the map shows only the American Indian reservation boundaries.

Entity names are followed by either their FIPS code or census code; parentheses indicate a census code.

1 'MCD*' indicates a false MCD. These are for Census Bureau use only.

2 The CCD and CDP boundaries represent statistical entities only and are not updated through the BAS.

3 Incorporated place name color corresponds to the incorporated place fill color.

Due to space limitations, some road names, along with other feature and geography names on the map, may not be shown.

The Census Bureau stores primary and alternate road names, but only primary road names are used to label the roads on these maps.

Key to Adjacent Sheets

5	6	
8	9	

Sheet Location within Entity

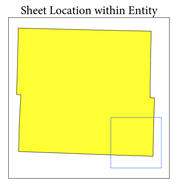

Sheet 9 of 9 PARENT sheets
Total Sheets: 13 (Index 1; Parent 9; Inset 3)

NAME: Page County (145)
ENTITY TYPE: County or statistically equivalent entity
ST: Iowa (19)

INDEX OR PARENT SHEET #: 009
INSET SHEET #: 000000

2020 COUNTY REF MAP (PARENT)

5340219145000000009000000

All legal boundaries and names are as reported through the 2020 Boundary and Annexation Survey (BAS) and Boundary Validation Program (BVP). The boundaries shown on this map are for Census Bureau statistical data collection and tabulation purposes only; their depiction and designation for statistical purposes does not constitute a determination of jurisdictional authority or rights of ownership or entitlement.

Data Source: U.S. Census Bureau's MAF/TIGER database (TAB20), November 2020
Created by Geography Division: December 09, 2020

U.S. DEPARTMENT OF COMMERCE U.S. Census Bureau

Projection: Albers Equal Area Conic
Datum: NAD 83
Spheroid: GRS 80
1st Standard Parallel: 40 53 46
2nd Standard Parallel: 42 58 46
Central Meridian: -93 23 22
Latitude of Projection's Origin: 40 22 31
False Easting: 0
False Northing: 0

0 0.6 1.2 1.8 2.4 3 Kilometers
0 0.4 0.8 1.2 1.6 2 Miles
The plotted map scale is 1:20,000

N W E S

Boundary and Annexation Survey (BAS) ID: 21914500000
BAS Submission Deadline: March 1, 2021

PDF versions of the BAS maps are available at:
www.census.gov/programs-surveys/bas/geographies.html

For more information, or to request additional maps, please email geo.bas@census.gov, call 1-800-972-5651, or visit www.census.gov/programs-surveys/bas.html.

GOVERNMENTAL UNIT REFERENCE MAP (2020): Page County, IA

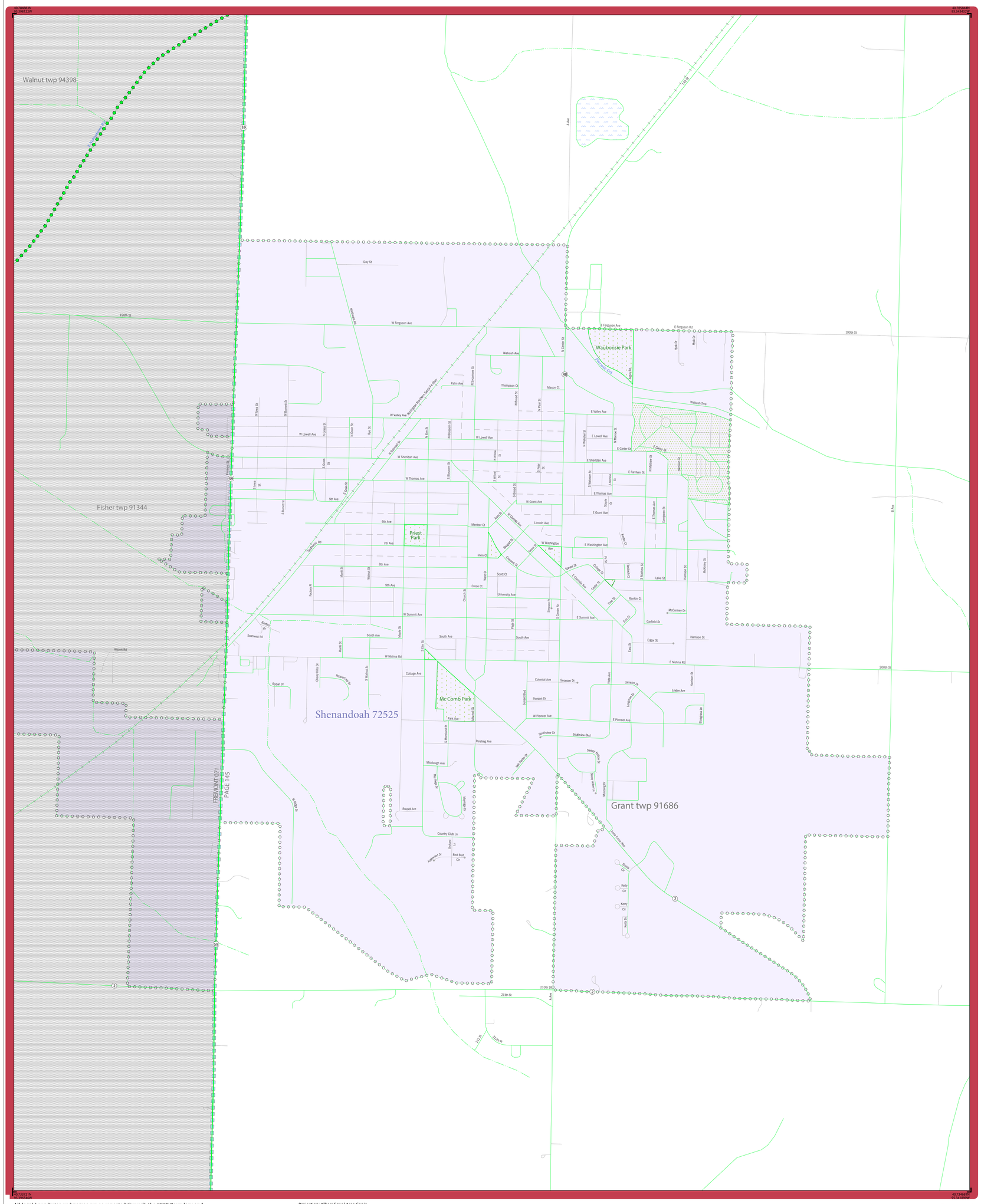
Walnut twp 94398
Fisher twp 91344
Shenandoah 72525
Grant twp 91686
Wauboosie Park
Priest Park
Mc Comb Park
190th St
200th St
210th St
W Ferguson Ave
E Ferguson Ave
W Valley Ave
E Valley Ave
W Lowell Ave
E Lowell Ave
W Shendan Ave
E Shendan Ave
W Thomas Ave
E Thomas Ave
W Grant Ave
E Grant Ave
W Washington Ave
E Washington Ave
W Summit Ave
E Summit Ave
W Nishna Rd
E Nishna Rd
W Pioneer Ave
E Pioneer Ave
Wabash Ave
Wabash Trce
Day St
Palm Ave
Thompson Ct
Mason Ct
Lincoln Ave
Mentzer Ct
Irwin Ct
Scott Ct
Crose Ct
University Ave
South Ave
Cottage Ave
Colonial Ave
Swanson Dr
Pierson Dr
Southview Cir
Southview Blvd
Pershing Ave
Middaugh Ave
Russell Ave
Country Club Ln
Red Bud Cir
Lake St
McConkey Dr
Garfield St
Edgar St
Harrison St
Rankin Ct
Linden Ave
Johnson Dr
Airport Rd
Southwest Rd
Burden Dr
Robin Dr
Cherry Hills Dr
Pepperwood Dr
Russell Dr
Sleepy Hollow Cir
Mustang Dr
Indian Creek Pkwy
Orchard Ln
Kelly Cir
Kerry Cir
Keith Dr
Sunset Blvd
Hesa Ave
Langworthy Ln
Rhodenus Ln
Hyde Dr
Hyde Cir
Hyde Rd
Hyde Ln
Burlington Northern Santa Fe r/w
Fremont Co
PAGE 145
FREMONT 071
A Ave
B Ave
W 60th St
W 64th St
W 68th St
W 72nd St
W 76th St
W 80th St
W 84th St
W 88th St
W 92nd St
W 96th St
W 100th St
W 104th St
W 108th St
W 112th St
W 116th St
W 120th St
W 124th St
W 128th St
W 132nd St
W 136th St
W 140th St
W 144th St
W 148th St
W 152nd St
W 156th St
W 160th St
W 164th St
W 168th St
W 172nd St
W 176th St
W 180th St
W 184th St
W 188th St
W 192nd St
W 196th St
W 200th St
W 204th St
W 208th St
W 212th St
W 216th St
W 220th St
W 224th St
W 228th St
W 232nd St
W 236th St
W 240th St
W 244th St
W 248th St
W 252nd St
W 256th St
W 260th St
W 264th St
W 268th St
W 272nd St
W 276th St
W 280th St
W 284th St
W 288th St
W 292nd St
W 296th St
W 300th St
W 304th St
W 308th St
W 312th St
W 316th St
W 320th St
W 324th St
W 328th St
W 332nd St
W 336th St
W 340th St
W 344th St
W 348th St
W 352nd St
W 356th St
W 360th St
W 364th St
W 368th St
W 372nd St
W 376th St
W 380th St
W 384th St
W 388th St
W 392nd St
W 396th St
W 400th St
W 404th St
W 408th St
W 412th St
W 416th St
W 420th St
W 424th St
W 428th St
W 432nd St
W 436th St
W 440th St
W 444th St
W 448th St
W 452nd St
W 456th St
W 460th St
W 464th St
W 468th St
W 472nd St
W 476th St
W 480th St
W 484th St
W 488th St
W 492nd St
W 496th St
W 500th St
W 504th St
W 508th St
W 512th St
W 516th St
W 520th St
W 524th St
W 528th St
W 532nd St
W 536th St
W 540th St
W 544th St
W 548th St
W 552nd St
W 556th St
W 560th St
W 564th St
W 568th St
W 572nd St
W 576th St
W 580th St
W 584th St
W 588th St
W 592nd St
W 596th St
W 600th St
W 604th St
W 608th St
W 612th St
W 616th St
W 620th St
W 624th St
W 628th St
W 632nd St
W 636th St
W 640th St
W 644th St
W 648th St
W 652nd St
W 656th St
W 660th St
W 664th St
W 668th St
W 672nd St
W 676th St
W 680th St
W 684th St
W 688th St
W 692nd St
W 696th St
W 700th St
W 704th St
W 708th St
W 712th St
W 716th St
W 720th St
W 724th St
W 728th St
W 732nd St
W 736th St
W 740th St
W 744th St
W 748th St
W 752nd St
W 756th St
W 760th St
W 764th St
W 768th St
W 772nd St
W 776th St
W 780th St
W 784th St
W 788th St
W 792nd St
W 796th St
W 800th St
W 804th St
W 808th St
W 812th St
W 816th St
W 820th St
W 824th St
W 828th St
W 832nd St
W 836th St
W 840th St
W 844th St
W 848th St
W 852nd St
W 856th St
W 860th St
W 864th St
W 868th St
W 872nd St
W 876th St
W 880th St
W 884th St
W 888th St
W 892nd St
W 896th St
W 900th St
W 904th St
W 908th St
W 912th St
W 916th St
W 920th St
W 924th St
W 928th St
W 932nd St
W 936th St
W 940th St
W 944th St
W 948th St
W 952nd St
W 956th St
W 960th St
W 964th St
W 968th St
W 972nd St
W 976th St
W 980th St
W 984th St
W 988th St
W 992nd St
W 996th St
W 1000th St
W 1004th St
W 1008th St
W 1012th St
W 1016th St
W 1020th St
W 1024th St
W 1028th St
W 1032nd St
W 1036th St
W 1040th St
W 1044th St
W 1048th St
W 1052nd St
W 1056th St
W 1060th St
W 1064th St
W 1068th St
W 1072nd St
W 1076th St
W 1080th St
W 1084th St
W 1088th St
W 1092nd St
W 1096th St
W 1100th St
W 1104th St
W 1108th St
W 1112th St
W 1116th St
W 1120th St
W 1124th St
W 1128th St
W 1132nd St
W 1136th St
W 1140th St
W 1144th St
W 1148th St
W 1152nd St
W 1156th St
W 1160th St
W 1164th St
W 1168th St
W 1172nd St
W 1176th St
W 1180th St
W 1184th St
W 1188th St
W 1192nd St
W 1196th St
W 1200th St
W 1204th St
W 1208th St
W 1212th St
W 1216th St
W 1220th St
W 1224th St
W 1228th St
W 1232nd St
W 1236th St
W 1240th St
W 1244th St
W 1248th St
W 1252nd St
W 1256th St
W 1260th St
W 1264th St
W 1268th St
W 1272nd St
W 1276th St
W 1280th St
W 1284th St
W 1288th St
W 1292nd St
W 1296th St
W 1300th St
W 1304th St
W 1308th St
W 1312th St
W 1316th St
W 1320th St
W 1324th St
W 1328th St
W 1332nd St
W 1336th St
W 1340th St
W 1344th St
W 1348th St
W 1352nd St
W 1356th St
W 1360th St
W 1364th St
W 1368th St
W 1372nd St
W 1376th St
W 1380th St
W 1384th St
W 1388th St
W 1392nd St
W 1396th St
W 1400th St
W 1404th St
W 1408th St
W 1412th St
W 1416th St
W 1420th St
W 1424th St
W 1428th St
W 1432nd St
W 1436th St
W 1440th St
W 1444th St
W 1448th St
W 1452nd St
W 1456th St
W 1460th St
W 1464th St
W 1468th St
W 1472nd St
W 1476th St
W 1480th St
W 1484th St
W 1488th St
W 1492nd St
W 1496th St
W 1500th St
W 1504th St
W 1508th St
W 1512th St
W 1516th St
W 1520th St
W 1524th St
W 1528th St
W 1532nd St
W 1536th St
W 1540th St
W 1544th St
W 1548th St
W 1552nd St
W 1556th St
W 1560th St
W 1564th St
W 1568th St
W 1572nd St
W 1576th St
W 1580th St
W 1584th St
W 1588th St
W 1592nd St
W 1596th St
W 1600th St
W 1604th St
W 1608th St
W 1612th St
W 1616th St
W 1620th St
W 1624th St
W 1628th St
W 1632nd St
W 1636th St
W 1640th St
W 1644th St
W 1648th St
W 1652nd St
W 1656th St
W 1660th St
W 1664th St
W 1668th St
W 1672nd St
W 1676th St
W 1680th St
W 1684th St
W 1688th St
W 1692nd St
W 1696th St
W 1700th St
W 1704th St
W 1708th St
W 1712th St
W 1716th St
W 1720th St
W 1724th St
W 1728th St
W 1732nd St
W 1736th St
W 1740th St
W 1744th St
W 1748th St
W 1752nd St
W 1756th St
W 1760th St
W 1764th St
W 1768th St
W 1772nd St
W 1776th St
W 1780th St
W 1784th St
W 1788th St
W 1792nd St
W 1796th St
W 1800th St
W 1804th St
W 1808th St
W 1812th St
W 1816th St
W 1820th St
W 1824th St
W 1828th St
W 1832nd St
W 1836th St
W 1840th St
W 1844th St
W 1848th St
W 1852nd St
W 1856th St
W 1860th St
W 1864th St
W 1868th St
W 1872nd St
W 1876th St
W 1880th St
W 1884th St
W 1888th St
W 1892nd St
W 1896th St
W 1900th St
W 1904th St
W 1908th St
W 1912th St
W 1916th St
W 1920th St
W 1924th St
W 1928th St
W 1932nd St
W 1936th St
W 1940th St
W 1944th St
W 1948th St
W 1952nd St
W 1956th St
W 1960th St
W 1964th St
W 1968th St
W 1972nd St
W 1976th St
W 1980th St
W 1984th St
W 1988th St
W 1992nd St
W 1996th St
W 2000th St
W 2004th St
W 2008th St
W 2012th St
W 2016th St
W 2020th St
W 2024th St
W 2028th St
W 2032nd St
W 2036th St
W 2040th St
W 2044th St
W 2048th St
W 2052nd St
W 2056th St
W 2060th St
W 2064th St
W 2068th St
W 2072nd St
W 2076th St
W 2080th St
W 2084th St
W 2088th St
W 2092nd St
W 2096th St
W 2100th St
W 2104th St
W 2108th St
W 2112th St
W 2116th St
W 2120th St
W 2124th St
W 2128th St
W 2132nd St
W 2136th St
W 2140th St
W 2144th St
W 2148th St
W 2152nd St
W 2156th St
W 2160th St
W 2164th St
W 2168th St
W 2172nd St
W 2176th St
W 2180th St
W 2184th St
W 2188th St
W 2192nd St
W 2196th St
W 2200th St
W 2204th St
W 2208th St
W 2212th St
W 2216th St
W 2220th St
W 2224th St
W 2228th St
W 2232nd St
W 2236th St
W 2240th St
W 2244th St
W 2248th St
W 2252nd St
W 2256th St
W 2260th St
W 2264th St
W 2268th St
W 2272nd St
W 2276th St
W 2280th St
W 2284th St
W 2288th St
W 2292nd St
W 2296th St
W 2300th St
W 2304th St
W 2308th St
W 2312th St
W 2316th St
W 2320th St
W 2324th St
W 2328th St
W 2332nd St
W 2336th St
W 2340th St
W 2344th St
W 2348th St
W 2352nd St
W 2356th St
W 2360th St
W 2364th St
W 2368th St
W 2372nd St
W 2376th St
W 2380th St
W 2384th St
W 2388th St
W 2392nd St
W 2396th St
W 2400th St
W 2404th St
W 2408th St
W 2412th St
W 2416th St
W 2420th St
W 2424th St
W 2428th St
W 2432nd St
W 2436th St
W 2440th St
W 2444th St
W 2448th St
W 2452nd St
W 2456th St
W 2460th St
W 2464th St
W 2468th St
W 2472nd St
W 2476th St
W 2480th St
W 2484th St
W 2488th St
W 2492nd St
W 2496th St
W 2500th St
W 2504th St
W 2508th St
W 2512th St
W 2516th St
W 2520th St
W 2524th St
W 2528th St
W 2532nd St
W 2536th St
W 2540th St
W 2544th St
W 2548th St
W 2552nd St
W 2556th St
W 2560th St
W 2564th St
W 2568th St
W 2572nd St
W 2576th St
W 2580th St
W 2584th St
W 2588th St
W 2592nd St
W 2596th St
W 2600th St
W 2604th St
W 2608th St
W 2612th St
W 2616th St
W 2620th St
W 2624th St
W 2628th St
W 2632nd St
W 2636th St
W 2640th St
W 2644th St
W 2648th St
W 2652nd St
W 2656th St
W 2660th St
W 2664th St
W 2668th St
W 2672nd St
W 2676th St
W 2680th St
W 2684th St
W 2688th St
W 2692nd St
W 2696th St
W 2700th St
W 2704th St
W 2708th St
W 2712th St
W 2716th St
W 2720th St
W 2724th St
W 2728th St
W 2732nd St
W 2736th St
W 2740th St
W 2744th St
W 2748th St
W 2752nd St
W 2756th St
W 2760th St
W 2764th St
W 2768th St
W 2772nd St
W 2776th St
W 2780th St
W 2784th St
W 2788th St
W 2792nd St
W 2796th St
W 2800th St
W 2804th St
W 2808th St
W 2812th St
W 2816th St
W 2820th St
W 2824th St
W 2828th St
W 2832nd St
W 2836th St
W 2840th St
W 2844th St
W 2848th St
W 2852nd St
W 2856th St
W 2860th St
W 2864th St
W 2868th St
W 2872nd St
W 2876th St
W 2880th St
W 2884th St
W 2888th St
W 2892nd St
W 2896th St
W 2900th St
W 2904th St
W 2908th St
W 2912th St
W 2916th St
W 2920th St
W 2924th St
W 2928th St
W 2932nd St
W 2936th St
W 2940th St
W 2944th St
W 2948th St
W 2952nd St
W 2956th St
W 2960th St
W 2964th St
W 2968th St
W 2972nd St
W 2976th St
W 2980th St
W 2984th St
W 2988th St
W 2992nd St
W 2996th St
W 3000th St
W 3004th St
W 3008th St
W 3012th St
W 3016th St
W 3020th St
W 3024th St
W 3028th St
W 3032nd St
W 3036th St
W 3040th St
W 3044th St
W 3048th St
W 3052nd St
W 3056th St
W 3060th St
W 3064th St
W 3068th St
W 3072nd St
W 3076th St
W 3080th St
W 3084th St
W 3088th St
W 3092nd St
W 3096th St
W 3100th St
W 3104th St
W 3108th St
W 3112th St
W 3116th St
W 3120th St
W 3124th St
W 3128th St
W 3132nd St
W 3136th St
W 3140th St
W 3144th St
W 3148th St
W 3152nd St
W 3156th St
W 3160th St
W 3164th St
W 3168th St
W 3172nd St
W 3176th St
W 3180th St
W 3184th St
W 3188th St
W 3192nd St
W 3196th St
W 3200th St
W 3204th St
W 3208th St
W 3212th St
W 3216th St
W 3220th St
W 3224th St
W 3228th St
W 3232nd St
W 3236th St
W 3240th St
W 3244th St
W 3248th St
W 3252nd St
W 3256th St
W 3260th St
W 3264th St
W 3268th St
W 3272nd St
W 3276th St
W 3280th St
W 3284th St
W 3288th St
W 3292nd St
W 3296th St
W 3300th St
W 3304th St
W 3308th St
W 3312th St
W 3316th St
W 3320th St
W 3324th St
W 3328th St
W 3332nd St
W 3336th St
W 3340th St
W 3344th St
W 3348th St
W 3352nd St
W 3356th St
W 3360th St
W 3364th St
W 3368th St
W 3372nd St
W 3376th St
W 3380th St
W 3384th St
W 3388th St
W 3392nd St
W 3396th St
W 3400th St
W 3404th St
W 3408th St
W 3412th St
W 3416th St
W 3420th St
W 3424th St
W 3428th St
W 3432nd St
W 3436th St
W 3440th St
W 3444th St
W 3448th St
W 3452nd St
W 3456th St
W 3460th St
W 3464th St
W 3468th St
W 3472nd St
W 3476th St
W 3480th St
W 3484th St
W 3488th St
W 3492nd St
W 3496th St
W 3500th St
W 3504th St
W 3508th St
W 3512th St
W 3516th St
W 3520th St
W 3524th St
W 3528th St
W 3532nd St
W 3536th St
W 3540th St
W 3544th St
W 3548th St
W 3552nd St
W 3556th St
W 3560th St
W 3564th St
W 3568th St
W 3572nd St
W 3576th St
W 3580th St
W 3584th St
W 3588th St
W 3592nd St
W 3596th St
W 3600th St
W 3604th St
W 3608th St
W 3612th St
W 3616th St
W 3620th St
W 3624th St
W 3628th St
W 3632nd St
W 3636th St
W 3640th St
W 3644th St
W 3648th St
W 3652nd St
W 3656th St
W 3660th St
W 3664th St
W 3668th St
W 3672nd St
W 3676th St
W 3680th St
W 3684th St
W 3688th St
W 3692nd St
W 3696th St
W 3700th St
W 3704th St
W 3708th St
W 3712th St
W 3716th St
W 3720th St
W 3724th St
W 3728th St
W 3732nd St
W 3736th St
W 3740th St
W 3744th St
W 3748th St
W 3752nd St
W 3756th St
W 3760th St
W 3764th St
W 3768th St
W 3772nd St
W 3776th St
W 3780th St
W 3784th St
W 3788th St
W 3792nd St
W 3796th St
W 3800th St
W 3804th St
W 3808th St
W 3812th St
W 3816th St
W 3820th St
W 3824th St
W 3828th St
W 3832nd St
W 3836th St
W 3840th St
W 3844th St
W 3848th St
W 3852nd St
W 3856th St
W 3860th St
W 3864th St
W 3868th St
W 3872nd St
W 3876th St
W 3880th St
W 3884th St
W 3888th St
W 3892nd St
W 3896th St
W 3900th St
W 3904th St
W 3908th St
W 3912th St
W 3916th St
W 3920th St
W 3924th St
W 3928th St
W 3932nd St
W 3936th St
W 3940th St
W 3944th St
W 3948th St
W 3952nd St
W 3956th St
W 3960th St
W 3964th St
W 3968th St
W 3972nd St
W 3976th St
W 3980th St
W 3984th St
W 3988th St
W 3992nd St
W 3996th St
W 4000th St
W 4004th St
W 4008th St
W 4012th St
W 4016th St
W 4020th St
W 4024th St
W 4028th St
W 4032nd St
W 4036th St
W 4040th St
W 4044th St
W 4048th St
W 4052nd St
W 4056th St
W 4060th St
W 4064th St
W 4068th St
W 4072nd St
W 4076th St
W 4080th St
W 4084th St
W 4088th St
W 4092nd St
W 4096th St
W 4100th St
W 4104th St
W 4108th St
W 4112th St
W 4116th St
W 4120th St
W 4124th St
W 4128th St
W 4132nd St
W 4136th St
W 4140th St
W 4144th St
W 4148th St
W 4152nd St
W 4156th St
W 4160th St
W 4164th St
W 4168th St
W 4172nd St
W 4176th St
W 4180th St
W 4184th St
W 4188th St
W 4192nd St
W 4196th St
W 4200th St
W 4204th St
W 4208th St
W 4212th St
W 4216th St
W 4220th St
W 4224th St
W 4228th St
W 4232nd St
W 4236th St
W 4240th St
W 4244th St
W 4248th St
W 4252nd St
W 4256th St
W 4260th St
W 4264th St
W 4268th St
W 4272nd St
W 4276th St
W 4280th St
W 4284th St
W 4288th St
W 4292nd St
W 4296th St
W 4300th St
W 4304th St
W 4308th St
W 4312th St
W 4316th St
W 4320th St
W 4324th St
W 4328th St
W 4332nd St
W 4336th St
W 4340th St
W 4344th St
W 4348th St
W 4352nd St
W 4356th St
W 4360th St
W 4364th St
W 4368th St
W 4372nd St
W 4376th St
W 4380th St
W 4384th St
W 4388th St
W 4392nd St
W 4396th St
W 4400th St
W 4404th St
W 4408th St
W 4412th St
W 4416th St
W 4420th St
W 4424th St
W 4428th St
W 4432nd St
W 4436th St
W 4440th St
W 4444th St
W 4448th St
W 4452nd St
W 4456th St
W 4460th St
W 4464th St
W 4468th St
W 4472nd St
W 4476th St
W 4480th St
W 4484th St
W 4488th St
W 4492nd St
W 4496th St
W 4500th St
W 4504th St
W 4508th St
W 4512th St
W 4516th St
W 4520th St
W 4524th St
W 4528th St
W 4532nd St
W 4536th St
W 4540th St
W 4544th St
W 4548th St
W 4552nd St
W 4556th St
W 4560th St
W 4564th St
W 4568th St
W 4572nd St
W 4576th St
W 4580th St
W 4584th St
W 4588th St
W 4592nd St
W 4596th St
W 4600th St
W 4604th St
W 4608th St
W 4612th St
W 4616th St
W 4620th St
W 4624th St
W 4628th St
W 4632nd St
W 4636th St
W 4640th St
W 4644th St
W 4648th St
W 4652nd St
W 4656th St
W 4660th St
W 4664th St
W 4668th St
W 4672nd St
W 4676th St
W 4680th St
W 4684th St
W 4688th St
W 4692nd St
W 4696th St
W 4700th St
W 4704th St
W 4708th St
W 4712th St
W 4716th St
W 4720th St
W 4724th St
W 4728th St
W 4732nd St
W 4736th St
W 4740th St
W 4744th St
W 4748th St
W 4752nd St
W 4756th St
W 4760th St
W 4764th St
W 4768th St
W 4772nd St
W 4776th St
W 4780th St
W 4784th St
W 4788th St
W 4792nd St
W 4796th St
W 4800th St
W 4804th St
W 4808th St
W 4812th St
W 4816th St
W 4820th St
W 4824th St
W 4828th St
W 4832nd St
W 4836th St
W 4840th St
W 4844th St
W 4848th St
W 4852nd St
W 4856th St
W 4860th St
W 4864th St
W 4868th St
W 4872nd St
W 4876th St
W 4880th St
W 4884th St
W 4888th St
W 4892nd St
W 4896th St
W 4900th St
W 4904th St
W 4908th St
W 4912th St
W 4916th St
W 4920th St
W 4924th St
W 4928th St
W 4932nd St
W 4936th St
W 4940th St
W 4944th St
W 4948th St
W 4952nd St
W 4956th St
W 4960th St
W 4964th St
W 4968th St
W 4972nd St
W 4976th St
W 4980th St
W 4984th St
W 4988th St
W 4992nd St
W 4996th St
W 5000th St
W 5004th St
W 5008th St
W 5012th St
W 5016th St
W 5020th St
W 5024th St
W 5028th St
W 5032nd St
W 5036th St
W 5040th St
W 5044th St
W 5048th St
W 5052nd St
W 5056th St
W 5060th St
W 5064th St
W 5068th St
W 5072nd St
W 5076th St
W 5080th St
W 5084th St
W 5088th St
W 5092nd St
W 5096th St
W 5100th St
W 5104th St
W 5108th St
W 5112th St
W 5116th St
W 5120th St
W 5124th St
W 5128th St
W 5132nd St
W 5136th St
W 5140th St
W 5144th St
W 5148th St
W 5152nd St
W 5156th St
W 5160th St
W 5164th St
W 5168th St
W 5172nd St
W 5176th St
W 5180th St
W 5184th St
W 5188th St
W 5192nd St
W 5196th St
W 5200th St
W 5204th St
W 5208th St
W 5212th St
W 5216th St
W 5220th St
W 5224th St
W 5228th St
W 5232nd St
W 5236th St
W 5240th St
W 5244th St
W 5248th St
W 5252nd St
W 5256th St
W 5260th St
W 5264th St
W 5268th St
W 5272nd St
W 5276th St
W 5280th St
W 5284th St
W 5288th St
W 5292nd St
W 5296th St
W 5300th St
W 5304th St
W 5308th St
W 5312th St
W 5316th St
W 5320th St
W 5324th St
W 5328th St
W 5332nd St
W 5336th St
W 5340th St
W 5344th St
W 5348th St
W 5352nd St
W 5356th St
W 5360th St
W 5364th St
W 5368th St
W 5372nd St
W 5376th St
W 5380th St
W 5384th St
W 5388th St
W 5392nd St
W 5396th St
W 5400th St
W 5404th St
W 5408th St
W 5412th St
W 5416th St
W 5420th St
W 5424th St
W 5428th St
W 5432nd St
W 5436th St
W 5440th St
W 5444th St
W 5448th St
W 5452nd St
W 5456th St
W 5460th St
W 5464th St
W 5468th St
W 5472nd St
W 5476th St
W 5480th St
W 5484th St
W 5488th St
W 5492nd St
W 5496th St
W 5500th St
W 5504th St
W 5508th St
W 5512th St
W 5516th St
W 5520th St
W 5524th St
W 5528th St
W 5532nd St
W 5536th St
W 5540th St
W 5544th St
W 5548th St
W 5552nd St
W 5556th St
W 5560th St
W 5564th St
W 5568th St
W 5572nd St
W 5576th St
W 5580th St
W 5584th St
W 5588th St
W 5592nd St
W 5596th St
W 5600th St
W 5604th St
W 5608th St
W 5612th St
W 5616th St
W 5620th St
W 5624th St
W 5628th St
W 5632nd St
W 5636th St
W 5640th St
W 5644th St
W 5648th St
W 5652nd St
W 5656th St
W 5660th St
W 5664th St
W 5668th St
W 5672nd St
W 5676th St
W 5680th St
W 5684th St
W 5688th St
W 5692nd St
W 5696th St
W 5700th St
W 5704th St
W 5708th St
W 5712th St
W 5716th St
W 5720th St
W 5724th St
W 5728th St
W 5732nd St
W 5736th St
W 5740th St
W 5744th St
W 5748th St
W 5752nd St
W 5756th St
W 5760th St
W 5764th St
W 5768th St
W 5772nd St
W 5776th St
W 5780th St
W 5784th St
W 5788th St
W 5792nd St
W 5796th St
W 5800th St
W 5804th St
W 5808th St
W 5812th St
W 5816th St
W 5820th St
W 5824th St
W 5828th St
W 5832nd St
W 5836th St
W 5840th St
W 5844th St
W 5848th St
W 5852nd St
W 5856th St
W 5860th St
W 5864th St
W 5868th St
W 5872nd St
W 5876th St
W 5880th St
W 5884th St
W 5888th St
W 5892nd St
W 5896th St
W 5900th St
W 5904th St
W 5908th St
W 5912th St
W 5916th St
W 5920th St
W 5924th St
W 5928th St
W 5932nd St
W 5936th St
W 5940th St
W 5944th St
W 5948th St
W 5952nd St
W 5956th St
W 5960th St
W 5964th St
W 5968th St
W 5972nd St
W 5976th St
W 5980th St
W 5984th St
W 5988th St
W 5992nd St
W 5996th St
W 6000th St
W 6004th St
W 6008th St
W 6012th St
W 6016th St
W 6020th St
W 6024th St
W 6028th St
W 6032nd St
W 6036th St
W 6040th St
W 6044th St
W 6048th St
W 6052nd St
W 6056th St
W 6060th St
W 6064th St
W 6068th St
W 6072nd St
W 6076th St
W 6080th St
W 6084th St
W 6088th St
W 6092nd St
W 6096th St
W 6100th St
W 6104th St
W 6108th St
W 6112th St
W 6116th St
W 6120th St
W 6124th St
W 6128th St
W 6132nd St
W 6136th St
W 6140th St
W 6144th St
W 6148th St
W 6152nd St
W 6156th St
W 6160th St
W 6164th St
W 6168th St
W 6172nd St
W 6176th St
W 6180th St
W 6184th St
W 6188th St
W 6192nd St
W 6196th St
W 6200th St
W 6204th St
W 6208th St
W 6212th St
W 6216th St
W 6220th St
W 6224th St
W 6228th St
W 6232nd St
W 6236th St
W 6240th St
W 6244th St
W 6248th St
W 6252nd St
W 6256th St
W 6260th St
W 6264th St
W 6268th St
W 6272nd St
W 6276th St
W 6280th St
W 6284th St
W 6288th St
W 6292nd St
W 6296th St
W 6300th St
W 6304th St
W 6308th St
W 6312th St
W 6316th St
W 6320th St
W 6324th St
W 6328th St
W 6332nd St
W 6336th St
W 6340th St
W 6344th St
W 6348th St
W 6352nd St
W 6356th St
W 6360th St
W 6364th St
W 6368th St
W 6372nd St
W 6376th St
W 6380th St
W 6384th St
W 6388th St
W 6392nd St
W 6396th St
W 6400th St
W 6404th St
W 6408th St
W 6412th St
W 6416th St
W 6420th St
W 6424th St
W 6428th St
W 6432nd St
W 6436th St
W 6440th St
W 6444th St
W 6448th St
W 6452nd St
W 6456th St
W 6460th St
W 6464th St
W 6468th St
W 6472nd St
W 6476th St
W 6480th St
W 6484th St
W 6488th St
W 6492nd St
W 6496th St
W 6500th St
W 6504th St
W 6508th St
W 6512th St
W 6516th St
W 6520th St
W 6524th St
W 6528th St
W 6532nd St
W 6536th St
W 6540th St
W 6544th St
W 6548th St
W 6552nd St
W 6556th St
W 6560th St
W 6564th St
W 6568th St
W 6572nd St
W 6576th St
W 6580th St
W 6584th St
W 6588th St
W 6592nd St
W 6596th St
W 6600th St
W 6604th St
W 6608th St
W 6612th St
W 6616th St
W 6620th St
W 6624th St
W 6628th St
W 6632nd St
W 6636th St
W 6640th St
W 6644th St
W 6648th St
W 6652nd St
W 6656th St
W 6660th St
W 6664th St
W 6668th St
W 6672nd St
W 6676th St
W 6680th St
W 6684th St
W 6688th St
W 6692nd St
W 6696th St
W 6700th St
W 6704th St
W 6708th St
W 6712th St
W 6716th St
W 6720th St
W 6724th St
W 6728th St
W 6732nd St
W 6736th St
W 6740th St
W 6744th St
W 6748th St
W 6752nd St
W 6756th St
W 6760th St
W 6764th St
W 6768th St
W 6772nd St
W 6776th St
W 6780th St
W 6784th St
W 6788th St
W 6792nd St
W 6796th St
W 6800th St
W 6804th St
W 6808th St
W 6812th St
W 6816th St
W 6820th St
W 6824th St
W 6828th St
W 6832nd St
W 6836th St
W 6840th St
W 6844th St
W 6848th St
W 6852nd St
W 6856th St
W 6860th St
W 6864th St
W 6868th St
W 6872nd St
W 6876th St
W 6880th St
W 6884th St
W 6888th St
W 6892nd St
W 6896th St
W 6900th St
W 6904th St
W 6908th St
W 6912th St
W 6916th St
W 6920th St
W 6924th St
W 6928th St
W 6932nd St
W 6936th St
W 6940th St
W 6944th St
W 6948th St
W 6952nd St
W 6956th St
W 6960th St
W 6964th St
W 6968th St
W 6972nd St
W 6976th St
W 6980th St
W 6984th St
W 6988th St
W 6992nd St
W 6996th St
W 7000th St
W 7004th St
W 7008th St
W 7012th St
W 7016th St
W 7020th St
W 7024th St
W 7028th St
W 7032nd St
W 7036th St
W 7040th St
W 7044th St
W 7048th St
W 7052nd St
W 7056th St
W 7060th St
W 7064th St
W 7068th St
W 7072nd St
W 7076th St
W 7080th St
W 7084th St
W 7088th St
W 7092nd St
W 7096th St
W 7100th St
W 7104th St
W 7108th St
W 7112th St
W 7116th St
W 7120th St
W 7124th St
W 7128th St
W 7132nd St
W 7136th St
W 7140th St
W 7144th St
W 7148th St
W 7152nd St
W 7156th St
W 7160th St
W 7164th St
W 7168th St
W 7172nd St
W 7176th St
W 7180th St
W 7184th St
W 7188th St
W 7192nd St
W 7196th St
W 7200th St
W 7204th St
W 7208th St
W 7212th St
W 7216th St
W 7220th St
W 7224th St
W 7228th St
W 7232nd St
W 7236th St
W 7240th St
W 7244th St
W 7248th St
W 7252nd St
W 7256th St
W 7260th St
W 7264th St
W 7268th St
W 7272nd St
W 7276th St
W 7280th St
W 7284th St
W 7288th St
W 7292nd St
W 7296th St
W 7300th St
W 7304th St
W 7308th St
W 7312th St
W 7316th St
W 7320th St
W 7324th St
W 7328th St
W 7332nd St
W 7336th St
W 7340th St
W 7344th St
W 7348th St
W 7352nd St
W 7356th St
W 7360th St
W 7364th St
W 7368th St
W 7372nd St
W 7376th St
W 7380th St
W 7384th St
W 7388th St
W 7392nd St
W 7396th St
W 7400th St
W 7404th St
W 7408th St
W 7412th St
W 7416th St
W 7420th St
W 7424th St
W 7428th St
W 7432nd St
W 7436th St
W 7440th St
W 7444th St
W 7448th St
W 7452nd St
W 7456th St
W 7460th St
W 7464th St
W 7468th St
W 7472nd St
W 7476th St
W 7480th St
W 7484th St
W 7488th St
W 7492nd St
W 7496th St
W 7500th St
W 7504th St
W 7508th St
W 7512th St
W 7516th St
W 7520th St
W 7524th St
W 7528th St
W 7532nd St
W 7536th St
W 7540th St
W 7544th St
W 7548th St
W 7552nd St
W 7556th St
W 7560th St
W 7564th St
W 7568th St
W 7572nd St
W 7576th St
W 7580th St
W 7584th St
W 7588th St
W 7592nd St
W 7596th St
W 7600th St
W 7604th St
W 7608th St
W 7612th St
W 7616th St
W 7620th St
W 7624th St
W 7628th St
W 7632nd St
W 7636th St
W 7640th St
W 7644th St
W 7648th St
W 7652nd St
W 7656th St
W 7660th St
W 7664th St
W 7668th St
W 7672nd St
W 7676th St
W 7680th St
W 7684th St
W 7688th St
W 7692nd St
W 7696th St
W 7700th St
W 7704th St
W 7708th St
W 7712th St
W 7716th St
W 7720th St
W 7724th St
W 7728th St
W 7732nd St
W 7736th St
W 7740th St
W 7744th St
W 7748th St
W 7752nd St
W 7756th St
W 7760th St
W 7764th St
W 7768th St
W 7772nd St
W 7776th St
W 7780th St
W 7784th St
W 7788th St
W 7792nd St
W 7796th St
W 7800th St
W 7804th St
W 7808th St
W 7812th St
W 7816th St
W 7820th St
W 7824th St
W 7828th St
W 7832nd St
W 7836th St
W 7840th St
W 7844th St
W 7848th St
W 7852nd St
W 7856th St
W 7860th St
W 7864th St
W 7868th St
W 7872nd St
W 7876th St
W 7880th St
W 7884th St
W 7888th St
W 7892nd St
W 7896th St
W 7900th St
W 7904th St
W 7908th St
W 7912th St
W 7916th St
W 7920th St
W 7924th St
W 7928th St
W 7932nd St
W 7936th St
W 7940th St
W 7944th St
W 7948th St
W 7952nd St
W 7956th St
W 7960th St
W 7964th St
W 7968th St
W 7972nd St
W 7976th St
W 7980th St
W 7984th St
W 7988th St
W 7992nd St
W 7996th St
W 8000th St
W 8004th St
W 8008th St
W 8012th St
W 8016th St
W 8020th St
W 8024th St
W 8028th St
W 8032nd St
W 8036th St
W 8040th St
W 8044th St
W 8048th St
W 8052nd St
W 8056th St
W 8060th St
W 8064th St
W 8068th St
W 8072nd St
W 8076th St
W 8080th St
W 8084th St
W 8088th St
W 8092nd St
W 8096th St
W 8100th St
W 8104th St
W 8108th St
W 8112th St
W 8116th St
W 8120th St
W 8124th St
W 8128th St
W 8132nd St
W 8136th St
W 8140th St
W 8144th St
W 8148th St
W 8152nd St
W 8156th St
W 8160th St
W 8164th St
W 8168th St
W 8172nd St
W 8176th St
W 8180th St
W 8184th St
W 8188th St
W 8192nd St
W 8196th St
W 8200th St
W 8204th St
W 8208th St
W 8212th St
W 8216th St
W 8220th St
W 8224th St
W 8228th St
W 8232nd St
W 8236th St
W 8240th St
W 8244th St
W 8248th St
W 8252nd St
W 8256th St
W 8260th St
W 8264th St
W 8268th St
W 8272nd St
W 8276th St
W 8280th St
W 8284th St
W 8288th St
W 8292nd St
W 8296th St
W 8300th St
W 8304th St
W 8308th St
W 8312th St
W 8316th St
W 8320th St
W 8324th St
W 8328th St
W 8332nd St
W 8336th St
W 8340th St
W 8344th St
W 8348th St
W 8352nd St
W 8356th St
W 8360th St
W 8364th St
W 8368th St
W 8372nd St
W 8376th St
W 8380th St
W 8384th St
W 8388th St
W 8392nd St
W 8396th St
W 8400th St
W 8404th St
W 8408th St
W 8412th St
W 8416th St
W 8420th St
W 8424th St
W 8428th St
W 8432nd St
W 8436th St
W 8440th St
W 8444th St
W 8448th St
W 8452nd St
W 8456th St
W 8460th St
W 8464th St
W 8468th St
W 8472nd St
W 8476th St
W 8480th St
W 8484th St
W 8488th St
W 8492nd St
W 8496th St
W 8500th St
W 8504th St
W 8508th St
W 8512th St
W 8516th St
W 8520th St
W 8524th St
W 8528th St
W 8532nd St
W 8536th St
W 8540th St
W 8544th St
W 8548th St
W 8552nd St
W 8556th St
W 8560th St
W 8564th St
W 8568th St
W 8572nd St
W 8576th St
W 8580th St
W 8584th St
W 8588th St
W 8592nd St
W 8596th St
W 8600th St
W 8604th St
W 8608th St
W 8612th St
W 8616th St
W 8620th St
W 8624th St
W 8628th St
W 8632nd St
W 8636th St
W 8640th St
W 8644th St
W 8648th St
W 8652nd St
W 8656th St
W 8660th St
W

GOVERNMENTAL UNIT REFERENCE MAP (2020): Page County, IA

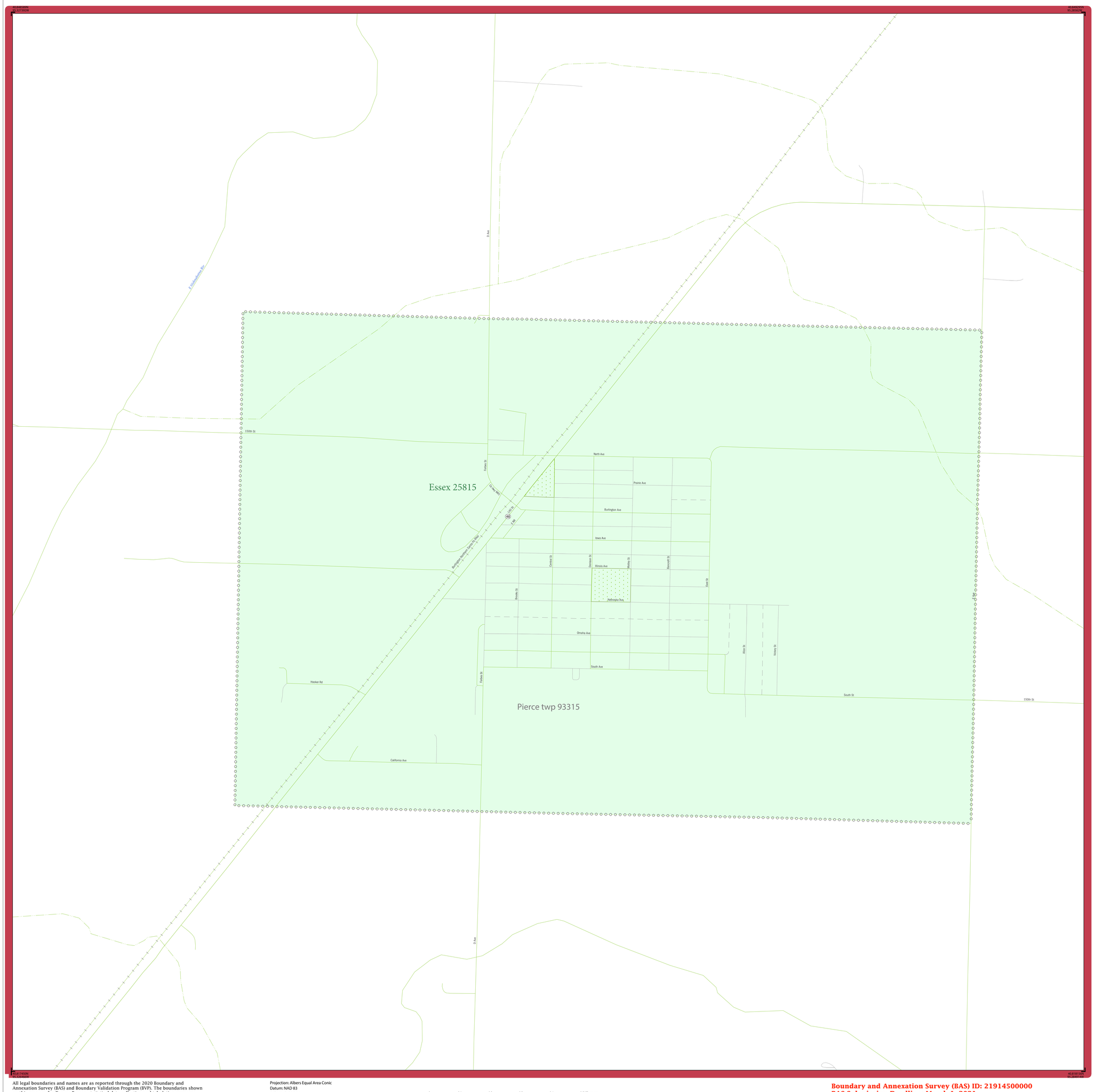

LEGEND

SYMBOL DESCRIPTION	SYMBOL	LABEL STYLE
Federal American Indian Reservation		L'ANSE RESERVATION (TA 1880)
Off-Reservation Trust Land		T1880
American Indian Tribal Subdivision		SHONTO (620)
Alaska Native Regional Corporation (ANRC)		NANA ANRC 52120
State (or statistically equivalent entity)		NEW YORK 36
County (or statistically equivalent entity)		ERIE 029
Minor Civil Division (MCD)[1]		Lee town 41460
Census County Division (CCD)[2]		Jemez CCD 91650
Consolidated City		MILFORD 47500
Incorporated Place[3]		Davis 18100
Census Designated Place (CDP)[2]		Cochiti 16560

DESCRIPTION	SYMBOL	DESCRIPTION	SYMBOL
Interstate	I	Water Body	Pleasant Lake
U.S. Highway	2	Swamp or Marsh	Okefenokee Swamp
State Highway	4	Glacier	Bering Glacier
Other Road	Marsh Ln	Airport, Airfield, or Helicopter Landing Pad	Dónard Airfoyh
Cul-de-sac		College or University	Coll/Univ
Circle		Military	Fort Belvoir
Geographic Offset or Corridor		Prison or Juvenile Detention Center	P/JDC
4WD Trail, Stairway, Alley, Walkway, or Ferry		Cemetery	Powell Cmtry
Railroad	Southern RR	Golf Course	Pinehurst GlfCrs
Pipeline or Power Line		National Park or Forest	Yosemite NP
Ridge or Fence		Other Park	St Francis Park
Property Line or Nonvisible Boundary		Outside Subject Area	
Perennial Stream	Tumbling Cr	Inset Area	A1
Intermittent Stream	Piney Cr		
Mountain Peak or Hill	Mt. Baker		

Where state, county, and/or MCD/CCD boundaries coincide, the map shows the boundary symbol for only the highest-ranking of these boundaries. Where American Indian reservation and American Indian tribal subdivision boundaries coincide, the map shows only the American Indian reservation boundaries.

Entity names are followed by either their FIPS code or census code; parentheses indicate a census code.

1 'MCD*' indicates a false MCD. These are for Census Bureau use only.

2 The CCD and CDP boundaries represent statistical entities only and are not updated through the BAS.

3 Incorporated place name color corresponds to the incorporated place fill color.

Due to space limitations, some road names, along with other feature and geography names on the map, may not be shown.

The Census Bureau stores primary and alternate road names, but only primary road names are used to label the roads on these maps.

Sheet Location within Entity

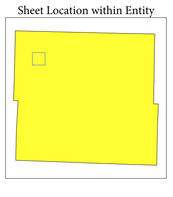

Sheet B1 of 3 INSET sheets
Total Sheets: 13 (Index 1; Parent 9; Inset 3)

NAME: Page County (145)
ENTITY TYPE: County or statistically equivalent entity
ST: Iowa (19)

INDEX OR PARENT SHEET #: 001
INSET SHEET #: 006601

2020 COUNTY REF MAP (INSET)

5340219145000000001006601

All legal boundaries and names are as reported through the 2020 Boundary and Annexation Survey (BAS) and Boundary Validation Program (BVP). The boundaries shown on this map are for Census Bureau statistical data collection and tabulation purposes only; their depiction and designation for statistical purposes does not constitute a determination of jurisdictional authority or rights of ownership or entitlement.

Data Source: U.S. Census Bureau's MAF/TIGER database (TAB20), November 2020
Created by Geography Division: December 09, 2020

U.S. DEPARTMENT OF COMMERCE U.S. Census Bureau

Projection: Albers Equal Area Conic
Datum: NAD 83
Spheroid: GRS 80
1st Standard Parallel: 40 53 46
2nd Standard Parallel: 42 58 46
Central Meridian: -93 23 22
Latitude of Projection's Origin: 40 22 31
False Easting: 0
False Northing: 0

0 0.1 0.2 0.3 0.4 0.5 Kilometers
0 524 1,048 1,572 2,096 2,620 Feet
The plotted map scale is 1:4,915
1 mile = 5,280 feet

N W E S

Boundary and Annexation Survey (BAS) ID: 21914500000
BAS Submission Deadline: March 1, 2021

PDF versions of the BAS maps are available at:
www.census.gov/programs-surveys/bas/geographies.html

For more information, or to request additional maps, please email geo.bas@census.gov, call 1-800-972-5651, or visit www.census.gov/programs-surveys/bas.html.

United States Census Bureau

GOVERNMENTAL UNIT REFERENCE MAP (2020): Page County, IA

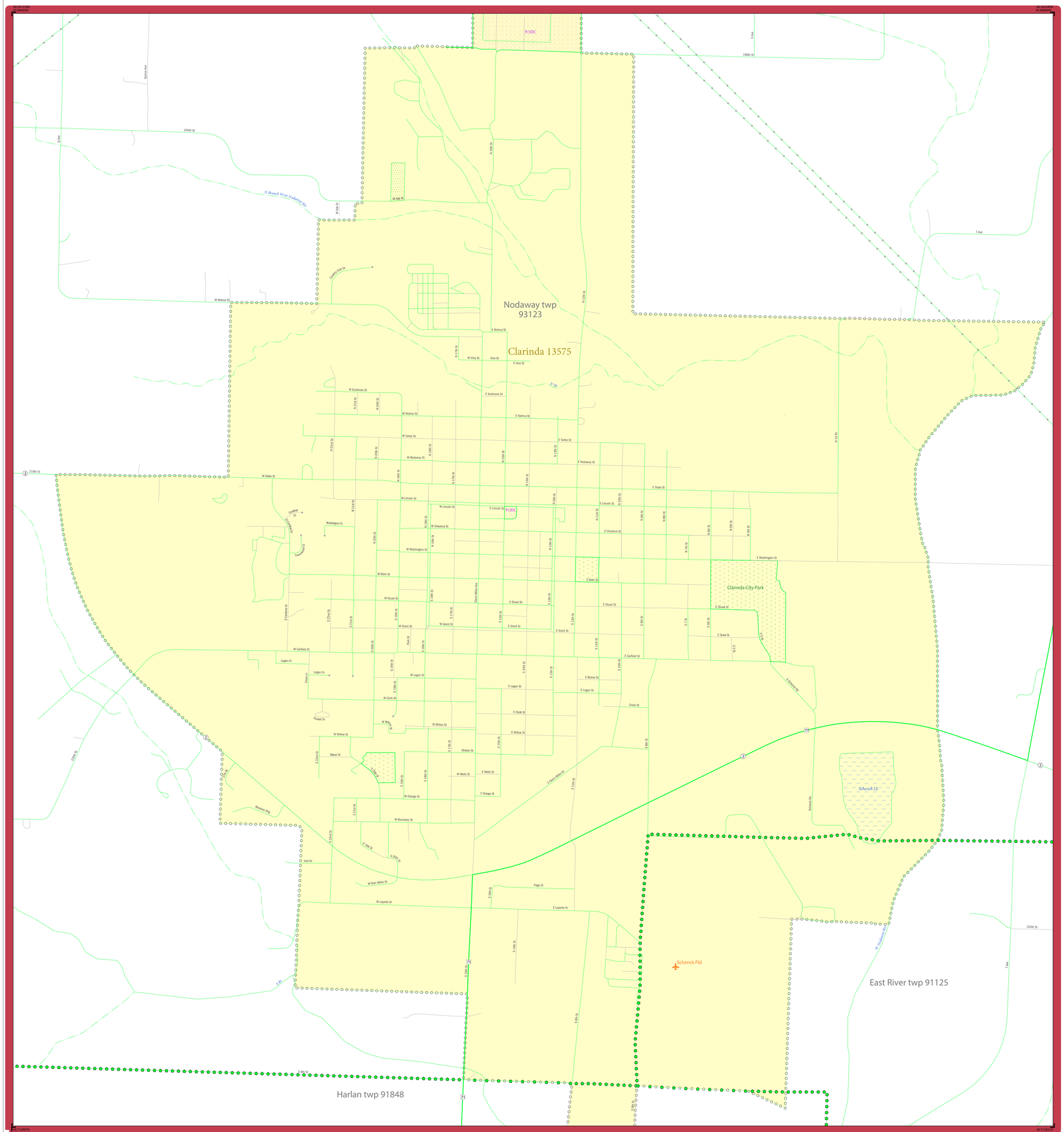

LEGEND

SYMBOL DESCRIPTION	SYMBOL	LABEL STYLE
Federal American Indian Reservation		L'ANSE RESERVATION (TA 1880)
Off-Reservation Trust Land		T1880
American Indian Tribal Subdivision		SHONTO (620)
Alaska Native Regional Corporation (ANRC)		*NANA ANRC 52120*
State (or statistically equivalent entity)		NEW YORK 36
County (or statistically equivalent entity)		ERIE 029
Minor Civil Division (MCD)[1]		Lee town 41460
Census County Division (CCD)[2]		*Jemez CCD 91650*
Consolidated City		MILFORD 47500
Incorporated Place[3]		Davis 18100
Census Designated Place (CDP)[2]		*Cochiti 16560*

DESCRIPTION	SYMBOL	DESCRIPTION	SYMBOL
Interstate	5	Water Body	*Pleasant Lake*
U.S. Highway	2	Swamp or Marsh	*Okefenokee Swamp*
State Highway	4	Glacier	*Bering Glacier*
Other Road	Marsh Ln	Airport, Airfield, or Helicopter Landing Pad	Dónard Airfield
Cul-de-sac		College or University	Coll/Univ
Circle		Military	Fort Belvoir
Geographic Offset or Corridor		Prison or Juvenile Detention Center	P/JDC
4WD Trail, Stairway, Alley, Walkway, or Ferry		Cemetery	Powell Cmtry
Railroad	Southern RR	Golf Course	Pinehurst GlfCrs
Pipeline or Power Line		National Park or Forest	Yosemite NP
Ridge or Fence		Other Park	St Francis Park
Property Line or Nonvisible Boundary		Outside Subject Area	
Perennial Stream	*Tumbling Cr*	Inset Area	A1
Intermittent Stream	*Piney Cr*		
Mountain Peak or Hill	*Mt. Baker*		

Where state, county, and/or MCD/CCD boundaries coincide, the map shows the boundary symbol for only the highest-ranking of these boundaries. Where American Indian reservation and American Indian tribal subdivision boundaries coincide, the map shows only the American Indian reservation boundaries.

Entity names are followed by either their FIPS code or census code; parentheses indicate a census code.

1 'MCD*' indicates a false MCD. These are for Census Bureau use only.

2 The CCD and CDP boundaries represent statistical entities only and are not updated through the BAS.

3 Incorporated place name color corresponds to the incorporated place fill color.

Due to space limitations, some road names, along with other feature and geography names on the map, may not be shown.

The Census Bureau stores primary and alternate road names, but only primary road names are used to label the roads on these maps.

Sheet Location within Entity

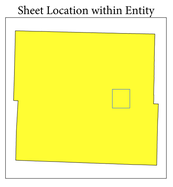

Sheet C1 of 3 INSET sheets
Total Sheets: 13 (Index 1; Parent 9; Inset 3)

NAME: Page County (145)
ENTITY TYPE: County or statistically equivalent entity
ST: Iowa (19)

INDEX OR PARENT SHEET #: 005
INSET SHEET #: 006701

2020 COUNTY REF MAP (INSET)

5340219145000000005006701

All legal boundaries and names are as reported through the 2020 Boundary and Annexation Survey (BAS) and Boundary Validation Program (BVP). The boundaries shown on this map are for Census Bureau statistical data collection and tabulation purposes only; their depiction and designation for statistical purposes does not constitute a determination of jurisdictional authority or rights of ownership or entitlement.

Data Source: U.S. Census Bureau's MAF/TIGER database (TAB20), November 2020
Created by Geography Division: December 09, 2020

U.S. DEPARTMENT OF COMMERCE U.S. Census Bureau

Projection: Albers Equal Area Conic
Datum: NAD 83
Spheroid: GRS 80
1st Standard Parallel: 40 53 46
2nd Standard Parallel: 42 58 46
Central Meridian: -93 23 22
Latitude of Projection's Origin: 40 22 31
False Easting: 0
False Northing: 0

0 0.2 0.4 0.6 0.8 1 Kilometers
0 0.1 0.2 0.3 0.4 0.5 Miles
The plotted map scale is 1:7,293

N W E S

Boundary and Annexation Survey (BAS) ID: 21914500000
BAS Submission Deadline: March 1, 2021

PDF versions of the BAS maps are available at: www.census.gov/programs-surveys/bas/geographies.html

For more information, or to request additional maps, please email geo.bas@census.gov, call 1-800-972-5651, or visit www.census.gov/programs-surveys/bas.html.