# GOVERNMENTAL UNIT REFERENCE MAP (2020): Warren County, IA

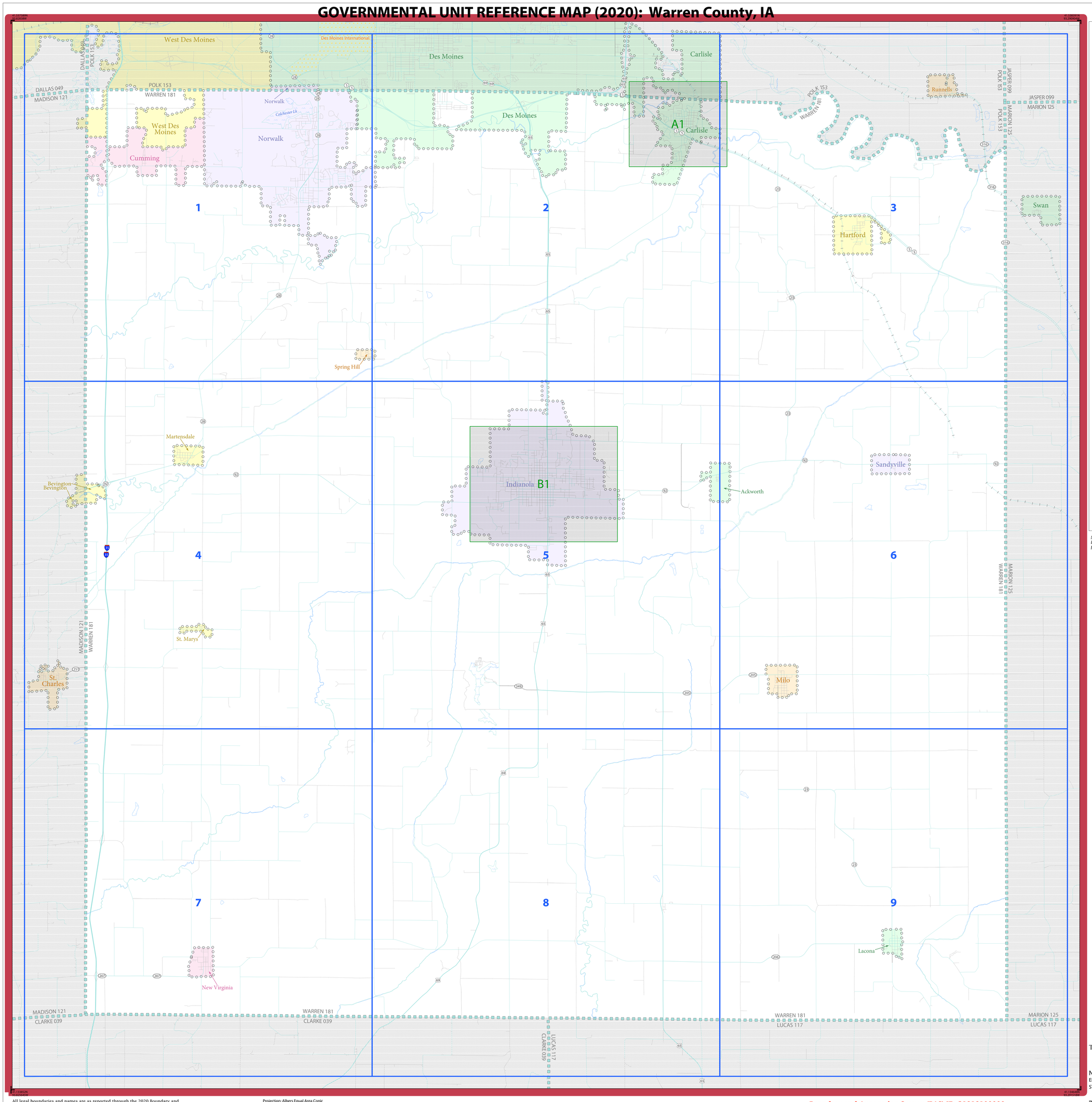


## LEGEND

| SYMBOL DESCRIPTION | SYMBOL | LABEL STYLE |
|---|---|---|
| Federal American Indian Reservation | | L'ANSE RESERVATION (TA 1880) |
| Off-Reservation Trust Land | | T1880 |
| American Indian Tribal Subdivision | | SHONTO (620) |
| Alaska Native Regional Corporation (ANRC) | | *NANA ANRC 52120* |
| State (or statistically equivalent entity) | | NEW YORK 36 |
| County (or statistically equivalent entity) | | ERIE 029 |
| Minor Civil Division (MCD)[1] | | Lee town 41460 |
| Census County Division (CCD)[2] | | *Jemez CCD 91650* |
| Consolidated City | | MILFORD 47500 |
| Incorporated Place[3] | | Davis 18100 |
| Census Designated Place (CDP)[2] | | *Cochiti 16560* |

| DESCRIPTION | SYMBOL |
|---|---|
| Interstate | 1 |
| U.S. Highway | 2 |
| State Highway | 4 |
| Other Road | Marsh Ln |
| Cul-de-sac | |
| Circle | |
| Geographic Offset or Corridor | |
| 4WD Trail, Stairway, Alley, Walkway, or Ferry | |
| Railroad | Southern RR |
| Pipeline or Power Line | |
| Ridge or Fence | |
| Property Line or Nonvisible Boundary | |
| Perennial Stream | Tumbling Cr |
| Intermittent Stream | Piney Cr |
| Mountain Peak or Hill | Mt. Baker |

| DESCRIPTION | SYMBOL |
|---|---|
| Water Body | Pleasant Lake |
| Swamp or Marsh | Okefenokee Swamp |
| Glacier | Bering Glacier |
| Airport, Airfield, or Helicopter Landing Pad | Dönärd Airfield |
| College or University | Coll/Univ |
| Military | Fort Belvoir |
| Prison or Juvenile Detention Center | P/JDC |
| Cemetery | Powell Cmtry |
| Golf Course | Pinehurst GlfCrs |
| National Park or Forest | Yosemite NP |
| Other Park | St Francis Park |
| Outside Subject Area | |
| Inset Area | A1 |

Where state, county, and/or MCD/CCD boundaries coincide, the map shows the boundary symbol for only the highest-ranking of these boundaries. Where American Indian reservation and American Indian tribal subdivision boundaries coincide, the map shows only the American Indian reservation boundaries.

Entity names are followed by either their FIPS code or census code; parentheses indicate a census code.

1 'MCD*' indicates a false MCD. These are for Census Bureau use only.

2 The CCD and CDP boundaries represent statistical entities only and are not updated through the BAS.

3 Incorporated place name color corresponds to the incorporated place fill color.

Due to space limitations, some road names, along with other feature and geography names on the map, may not be shown.

The Census Bureau stores primary and alternate road names, but only primary road names are used to label the roads on these maps.

*Note: This index map sheet provides the map sheet configuration in relation to the subject entity. Due to scale limitations, map content may be simplified. Refer to parent and/or inset map sheets for detailed map content.*

Total Sheets: 12 (Index 1; Parent 9; Inset 2)

NAME: Warren County (181)
ENTITY TYPE: County or statistically equivalent entity
ST: Iowa (19)

INDEX OR PARENT SHEET #: 000
INSET SHEET #: 000000

2020 COUNTY REF MAP (INDEX)

5340219181000000000000

All legal boundaries and names are as reported through the 2020 Boundary and Annexation Survey (BAS) and Boundary Validation Program (BVP). The boundaries shown on this map are for Census Bureau statistical data collection and tabulation purposes only; their depiction and designation for statistical purposes does not constitute a determination of jurisdictional authority or rights of ownership or entitlement.

Data Source: U.S. Census Bureau's MAF/TIGER database (TAB20), November 2020
Created by Geography Division: December 09, 2020

U.S. DEPARTMENT OF COMMERCE U.S. Census Bureau

Projection: Albers Equal Area Conic
Datum: NAD 83
Spheroid: GRS 80
1st Standard Parallel: 40 53 46
2nd Standard Parallel: 42 58 46
Central Meridian: -93 23 22
Latitude of Projection's Origin: 40 22 31
False Easting: 0
False Northing: 0

0 1 2 3 4 5 Kilometers
0 1 2 3 4 5 Miles
The plotted map scale is 1:61,410

N W E S

**Boundary and Annexation Survey (BAS) ID: 21918100000**
**BAS Submission Deadline: March 1, 2021**

**PDF versions of the BAS maps are available at:**
**www.census.gov/programs-surveys/bas/geographies.html**

For more information, or to request additional maps, please email geo.bas@census.gov, call 1-800-972-5651, or visit www.census.gov/programs-surveys/bas.html.

United States Census Bureau

# GOVERNMENTAL UNIT REFERENCE MAP (2020): Warren County, IA

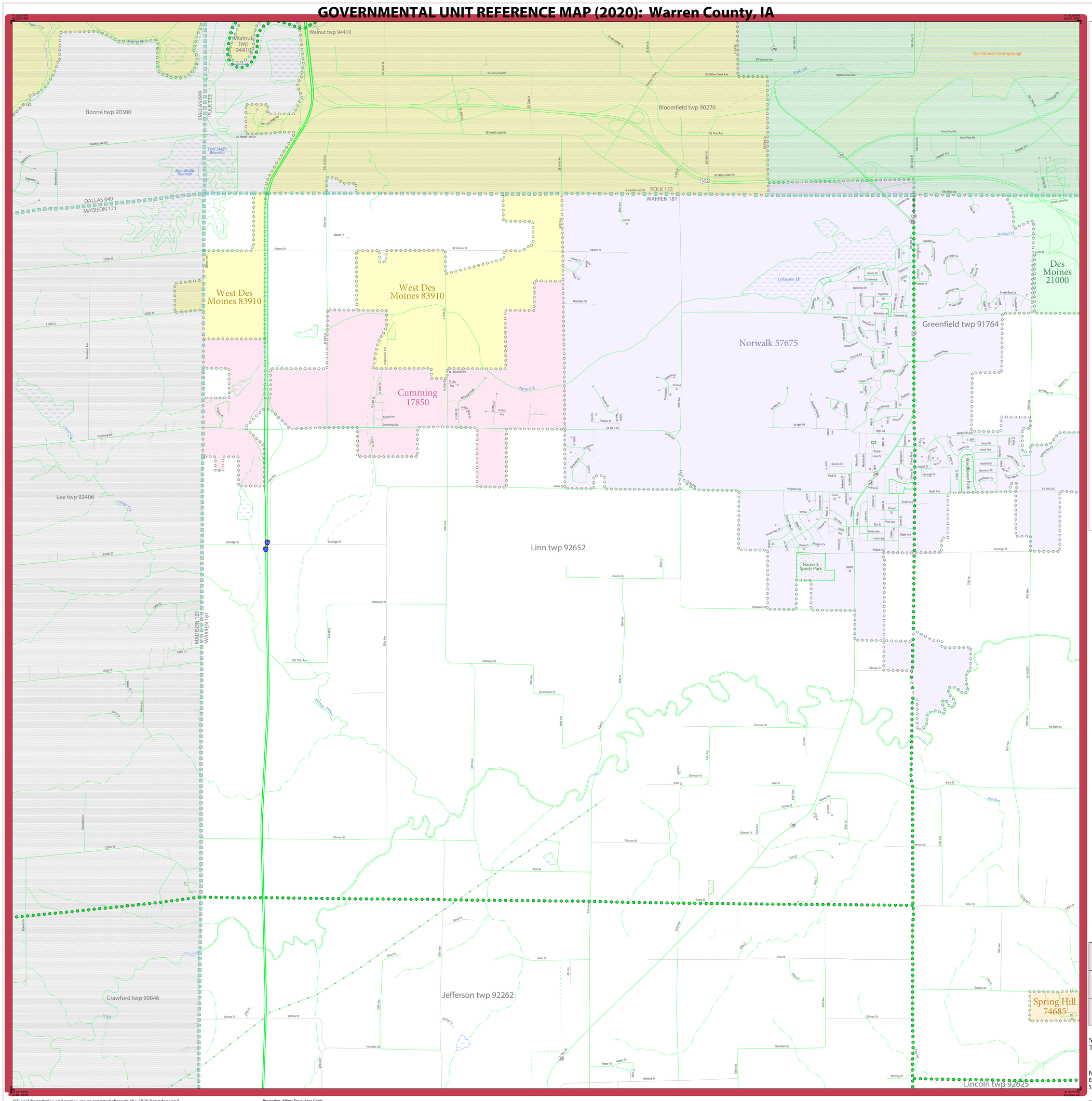


## LEGEND

| SYMBOL DESCRIPTION | SYMBOL | LABEL STYLE |
|---|---|---|
| Federal American Indian Reservation | | L'ANSE RESERVATION (TA 1880) |
| Off-Reservation Trust Land | | T1880 |
| American Indian Tribal Subdivision | | SHONTO (620) |
| Alaska Native Regional Corporation (ANRC) | | *NANA ANRC 52120* |
| State (or statistically equivalent entity) | | NEW YORK 36 |
| County (or statistically equivalent entity) | | ERIE 029 |
| Minor Civil Division (MCD)[1] | | Lee town 41460 |
| Census County Division (CCD)[2] | | *Jemez CCD 91650* |
| Consolidated City | | MILFORD 47500 |
| Incorporated Place[3] | | Davis 18100 |
| Census Designated Place (CDP)[2] | | *Cochiti 16560* |

| DESCRIPTION | SYMBOL |
|---|---|
| Interstate | 5 |
| U.S. Highway | 2 |
| State Highway | 4 |
| Other Road | Marsh Ln |
| Cul-de-sac | |
| Circle | |
| Geographic Offset or Corridor | |
| 4WD Trail, Stairway, Alley, Walkway, or Ferry | |
| Railroad | Southern RR |
| Pipeline or Power Line | |
| Ridge or Fence | |
| Property Line or Nonvisible Boundary | |
| Perennial Stream | Tumbling Cr |
| Intermittent Stream | Piney Cr |
| Mountain Peak or Hill | Mt. Boker |

| DESCRIPTION | SYMBOL |
|---|---|
| Water Body | Pleasant Lake |
| Swamp or Marsh | Okefenokee Swamp |
| Glacier | Bering Glacier |
| Airport, Airfield, or Helicopter Landing Pad | Dónard Airfield |
| College or University | Coll/Univ |
| Military | Fort Belvoir |
| Prison or Juvenile Detention Center | P/JDC |
| Cemetery | Powell Cmtry |
| Golf Course | Pinehurst Gl/Crs |
| National Park or Forest | Yosemite NP |
| Other Park | St Francis Park |
| Outside Subject Area | |
| Inset Area | A1 |

Where state, county, and/or MCD/CCD boundaries coincide, the map shows the boundary symbol for only the highest-ranking of these boundaries. Where American Indian reservation and American Indian tribal subdivision boundaries coincide, the map shows only the American Indian reservation boundaries.

Entity names are followed by either their FIPS code or census code; parentheses indicate a census code.

1 'MCD*' indicates a false MCD. These are for Census Bureau use only.

2 The CCD and CDP boundaries represent statistical entities only and are not updated through the BAS.

3 Incorporated place name color corresponds to the incorporated place fill color.

Due to space limitations, some road names, along with other feature and geography names on the map, may not be shown.

The Census Bureau stores primary and alternate road names, but only primary road names are used to label the roads on these maps.

Key to Adjacent Sheets

| | | |
|---|---|---|
| | | |
| | 1 | 2 |
| | 4 | 5 |

Sheet Location within Entity

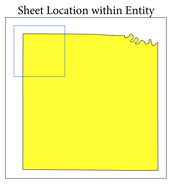

Sheet 1 of 9 PARENT sheets
Total Sheets: 12 (Index 1; Parent 9; Inset 2)

NAME: Warren County (181)
ENTITY TYPE: County or statistically equivalent entity
ST: Iowa (19)

INDEX OR PARENT SHEET #: 001
INSET SHEET #: 000000

2020 COUNTY REF MAP (PARENT)

5340219181000000001000000

All legal boundaries and names are as reported through the 2020 Boundary and Annexation Survey (BAS) and Boundary Validation Program (BVP). The boundaries shown on this map are for Census Bureau statistical data collection and tabulation purposes only; their depiction and designation for statistical purposes does not constitute a determination of jurisdictional authority or rights of ownership or entitlement.

Data Source: U.S. Census Bureau's MAF/TIGER database (TAB20), November 2020
Created by Geography Division: December 09, 2020

U.S. DEPARTMENT OF COMMERCE U.S. Census Bureau

Projection: Albers Equal Area Conic
Datum: NAD 83
Spheroid: GRS 80
1st Standard Parallel: 40 53 46
2nd Standard Parallel: 42 58 46
Central Meridian: -93 23 22
Latitude of Projection's Origin: 40 22 31
False Easting: 0
False Northing: 0

0 0.6 1.2 1.8 2.4 3 Kilometers
0 0.4 0.8 1.2 1.6 2 Miles
The plotted map scale is 1:20,000

N W E S

**Boundary and Annexation Survey (BAS) ID: 21918100000**
**BAS Submission Deadline: March 1, 2021**

**PDF versions of the BAS maps are available at:**
**www.census.gov/programs-surveys/bas/geographies.html**

For more information, or to request additional maps, please email geo.bas@census.gov, call 1-800-972-5651, or visit www.census.gov/programs-surveys/bas.html.

United States Census Bureau

# GOVERNMENTAL UNIT REFERENCE MAP (2020): Warren County, IA

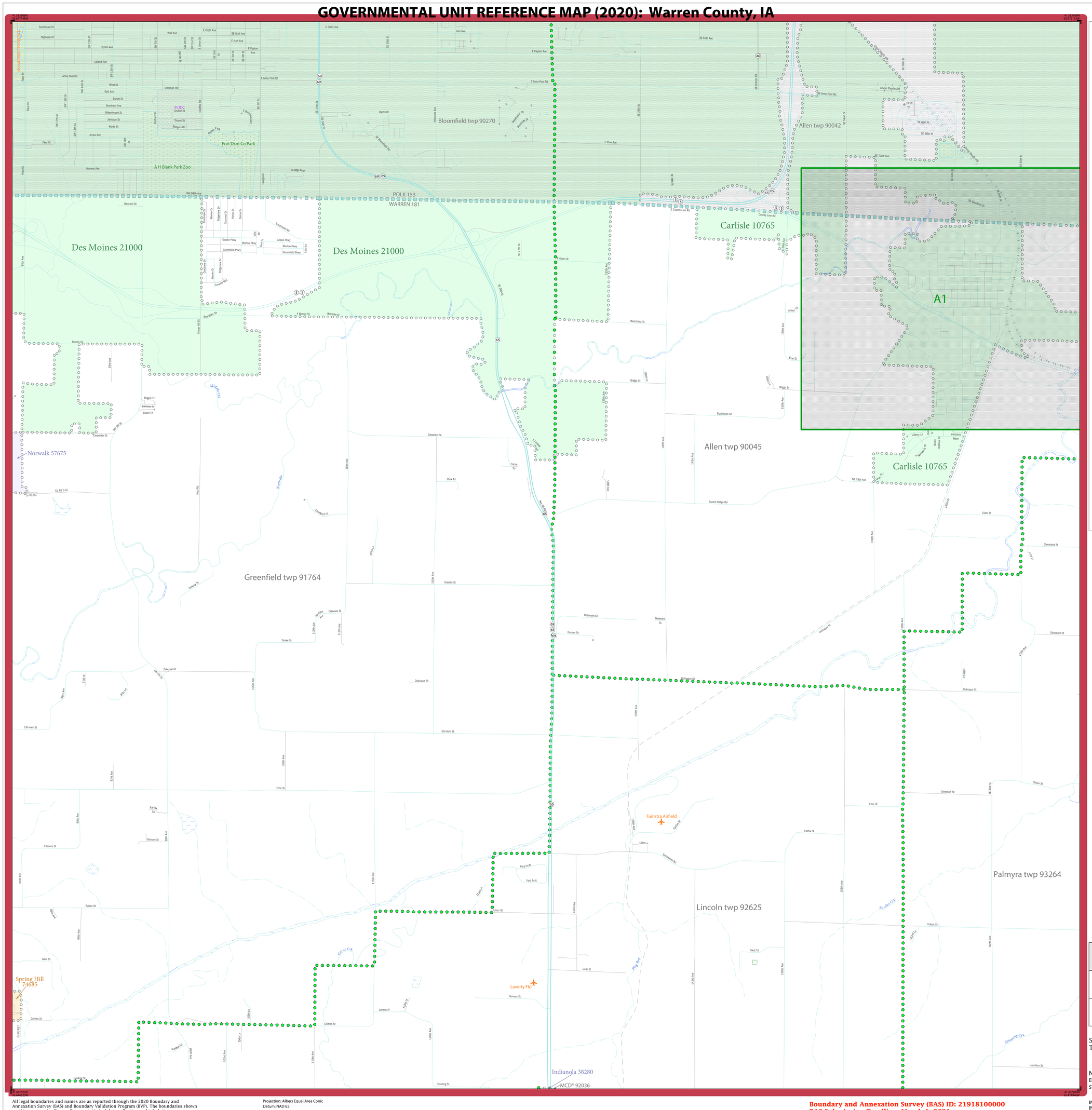


## LEGEND

| SYMBOL DESCRIPTION | SYMBOL | LABEL STYLE |
|---|---|---|
| Federal American Indian Reservation | | L'ANSE RESERVATION (TA 1880) |
| Off-Reservation Trust Land | | T1880 |
| American Indian Tribal Subdivision | | SHONTO (620) |
| Alaska Native Regional Corporation (ANRC) | | *NANA ANRC 52120* |
| State (or statistically equivalent entity) | | NEW YORK 36 |
| County (or statistically equivalent entity) | | ERIE 029 |
| Minor Civil Division (MCD)[1] | | Lee town 41460 |
| Census County Division (CCD)[2] | | *Jemez CCD 91650* |
| Consolidated City | | MILFORD 47500 |
| Incorporated Place[3] | | Davis 18100 |
| Census Designated Place (CDP)[2] | | *Cochiti 16560* |

| DESCRIPTION | SYMBOL |
|---|---|
| Interstate | |
| U.S. Highway | |
| State Highway | |
| Other Road | Marsh Ln |
| Cul-de-sac | |
| Circle | |
| Geographic Offset or Corridor | |
| 4WD Trail, Stairway, Alley, Walkway, or Ferry | |
| Railroad | Southern RR |
| Pipeline or Power Line | |
| Ridge or Fence | |
| Property Line or Nonvisible Boundary | |
| Perennial Stream | Tumbling Cr |
| Intermittent Stream | Piney Cr |
| Mountain Peak or Hill | Mt. Boker |

| DESCRIPTION | SYMBOL |
|---|---|
| Water Body | Pleasant Lake |
| Swamp or Marsh | Okefenokee Swamp |
| Glacier | Bering Glacier |
| Airport, Airfield, or Helicopter Landing Pad | Dónárd Airfield |
| College or University | Coll/Univ |
| Military | Fort Belvoir |
| Prison or Juvenile Detention Center | P/JDC |
| Cemetery | Powell Cmtry |
| Golf Course | Pinehurst GlfCrs |
| National Park or Forest | Yosemite NP |
| Other Park | St Francis Park |
| Outside Subject Area | |
| Inset Area | A1 |

Where state, county, and/or MCD/CCD boundaries coincide, the map shows the boundary symbol for only the highest-ranking of these boundaries. Where American Indian reservation and American Indian tribal subdivision boundaries coincide, the map shows only the American Indian reservation boundaries.

Entity names are followed by either their FIPS code or census code; parentheses indicate a census code.

1 'MCD*' indicates a false MCD. These are for Census Bureau use only.

2 The CCD and CDP boundaries represent statistical entities only and are not updated through the BAS.

3 Incorporated place name color corresponds to the incorporated place fill color.

Due to space limitations, some road names, along with other feature and geography names on the map, may not be shown.

The Census Bureau stores primary and alternate road names, but only primary road names are used to label the roads on these maps.

Key to Adjacent Sheets

| | | |
|---|---|---|
| | | |
| 1 | 2 | 3 |
| 4 | 5 | 6 |

Sheet Location within Entity

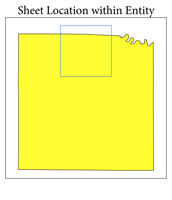

Sheet 2 of 9 PARENT sheets
Total Sheets: 12 (Index 1; Parent 9; Inset 2)

NAME: Warren County (181)
ENTITY TYPE: County or statistically equivalent entity
ST: Iowa (19)

INDEX OR PARENT SHEET #: 002
INSET SHEET #: 000000

2020 COUNTY REF MAP (PARENT)

5340219181000000002000000

All legal boundaries and names are as reported through the 2020 Boundary and Annexation Survey (BAS) and Boundary Validation Program (BVP). The boundaries shown on this map are for Census Bureau statistical data collection and tabulation purposes only; their depiction and designation for statistical purposes does not constitute a determination of jurisdictional authority or rights of ownership or entitlement.

Data Source: U.S. Census Bureau's MAF/TIGER database (TAB20), November 2020
Created by Geography Division: December 09, 2020

U.S. DEPARTMENT OF COMMERCE U.S. Census Bureau

Projection: Albers Equal Area Conic
Datum: NAD 83
Spheroid: GRS 80
1st Standard Parallel: 40 53 46
2nd Standard Parallel: 42 58 46
Central Meridian: -93 23 22
Latitude of Projection's Origin: 40 22 31
False Easting: 0
False Northing: 0

0 0.6 1.2 1.8 2.4 3 Kilometers
0 0.4 0.8 1.2 1.6 2 Miles
The plotted map scale is 1:20,000

N W E S

**Boundary and Annexation Survey (BAS) ID: 21918100000**
**BAS Submission Deadline: March 1, 2021**

**PDF versions of the BAS maps are available at: www.census.gov/programs-surveys/bas/geographies.html**

For more information, or to request additional maps, please email geo.bas@census.gov, call 1-800-972-5651, or visit www.census.gov/programs-surveys/bas.html.

United States Census Bureau

# GOVERNMENTAL UNIT REFERENCE MAP (2020): Warren County, IA

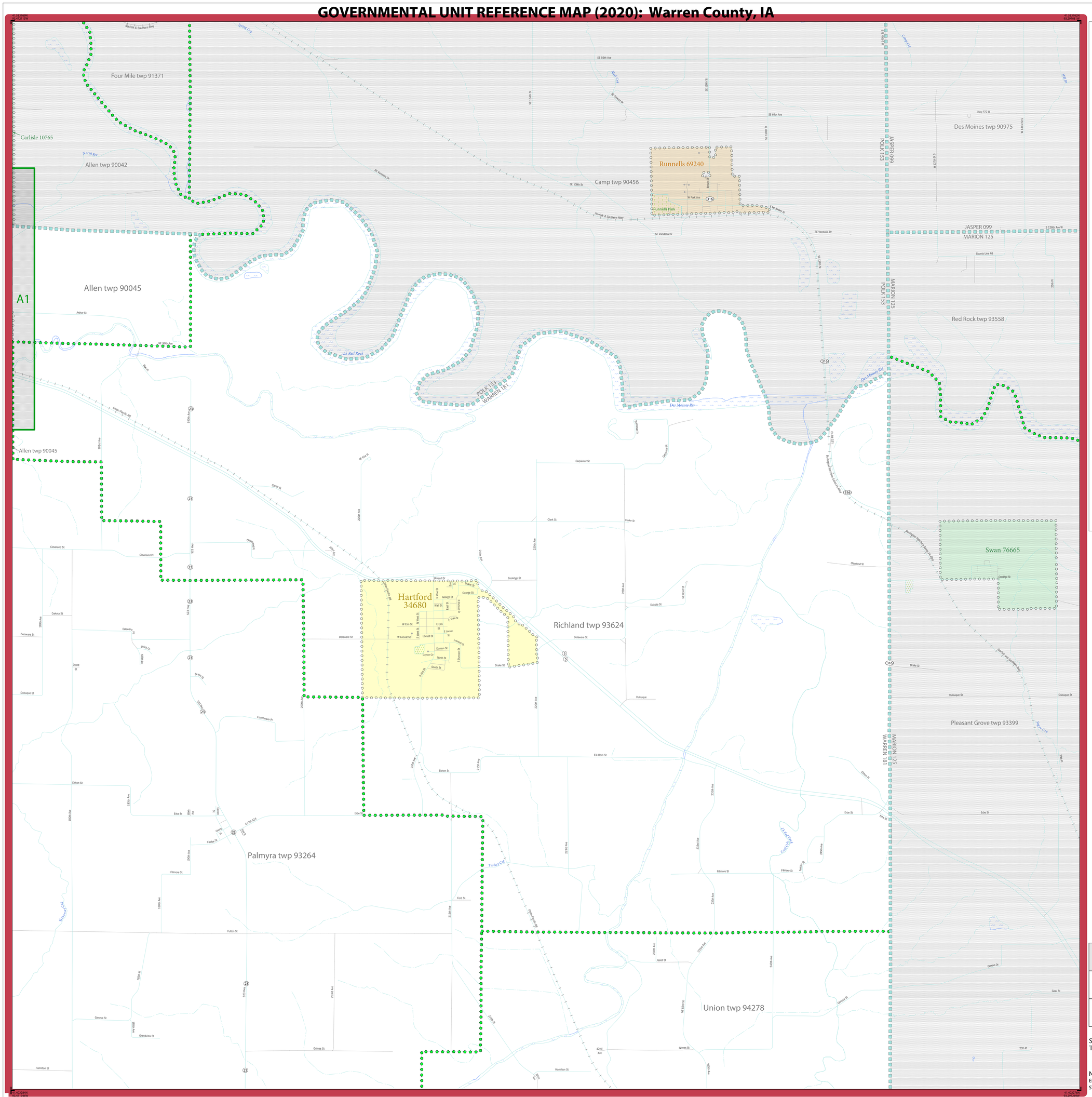


## LEGEND

| SYMBOL DESCRIPTION | SYMBOL | LABEL STYLE |
|---|---|---|
| Federal American Indian Reservation | | L'ANSE RESERVATION (TA 1880) |
| Off-Reservation Trust Land | | T1880 |
| American Indian Tribal Subdivision | | SHONTO (620) |
| Alaska Native Regional Corporation (ANRC) | | NANA ANRC 52120 |
| State (or statistically equivalent entity) | | NEW YORK 36 |
| County (or statistically equivalent entity) | | ERIE 029 |
| Minor Civil Division (MCD)[1] | | Lee town 41460 |
| Census County Division (CCD)[2] | | Jemez CCD 91650 |
| Consolidated City | | MILFORD 47500 |
| Incorporated Place[3] | | Davis 18100 |
| Census Designated Place (CDP)[2] | | Cochiti 16560 |

| DESCRIPTION | SYMBOL | DESCRIPTION | SYMBOL |
|---|---|---|---|
| Interstate | 5 | Water Body | Pleasant Lake |
| U.S. Highway | 2 | Swamp or Marsh | Okefenokee Swamp |
| State Highway | 4 | Glacier | Bering Glacier |
| Other Road | Marsh Ln | Airport, Airfield, or Helicopter Landing Pad | Donald Airfield |
| Cul-de-sac | | College or University | Coll/Univ |
| Circle | | Military | Fort Belvoir |
| Geographic Offset or Corridor | | Prison or Juvenile Detention Center | P/JDC |
| 4WD Trail, Stairway, Alley, Walkway, or Ferry | | Cemetery | Powell Cmtry |
| Railroad | Southern RR | Golf Course | Pinehurst GlfCrs |
| Pipeline or Power Line | | National Park or Forest | Yosemite NP |
| Ridge or Fence | | Other Park | St Francis Park |
| Property Line or Nonvisible Boundary | | Outside Subject Area | |
| Perennial Stream | Tumbling Cr | Inset Area | A1 |
| Intermittent Stream | Piney Cr | | |
| Mountain Peak or Hill | Mt. Baker | | |

Where state, county, and/or MCD/CCD boundaries coincide, the map shows the boundary symbol for only the highest-ranking of these boundaries. Where American Indian reservation and American Indian tribal subdivision boundaries coincide, the map shows only the American Indian reservation boundaries.

Entity names are followed by either their FIPS code or census code; parentheses indicate a census code.

1 'MCD" indicates a false MCD. These are for Census Bureau use only.

2 The CCD and CDP boundaries represent statistical entities only and are not updated through the BAS.

3 Incorporated place name color corresponds to the incorporated place fill color.

Due to space limitations, some road names, along with other feature and geography names on the map, may not be shown.

The Census Bureau stores primary and alternate road names, but only primary road names are used to label the roads on these maps.

Key to Adjacent Sheets

| | | |
|---|---|---|
| | | |
| 2 | 3 | |
| 5 | 6 | |

Sheet Location within Entity

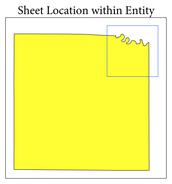

Sheet 3 of 9 PARENT sheets
Total Sheets: 12 (Index 1; Parent 9; Inset 2)

NAME: Warren County (181)
ENTITY TYPE: County or statistically equivalent entity
ST: Iowa (19)

INDEX OR PARENT SHEET #: 003
INSET SHEET #: 000000

2020 COUNTY REF MAP (PARENT)

5340219181000000003000000

All legal boundaries and names are as reported through the 2020 Boundary and Annexation Survey (BAS) and Boundary Validation Program (BVP). The boundaries shown on this map are for Census Bureau statistical data collection and tabulation purposes only; their depiction and designation for statistical purposes does not constitute a determination of jurisdictional authority or rights of ownership or entitlement.

Data Source: U.S. Census Bureau's MAF/TIGER database (TAB20), November 2020
Created by Geography Division: December 09, 2020

U.S. DEPARTMENT OF COMMERCE U.S. Census Bureau

Projection: Albers Equal Area Conic
Datum: NAD 83
Spheroid: GRS 80
1st Standard Parallel: 40 53 46
2nd Standard Parallel: 42 58 46
Central Meridian: -93 23 22
Latitude of Projection's Origin: 40 22 31
False Easting: 0
False Northing: 0

0 0.6 1.2 1.8 2.4 3 Kilometers
0 0.4 0.8 1.2 1.6 2 Miles
The plotted map scale is 1:20,000

N W E S

**Boundary and Annexation Survey (BAS) ID: 21918100000**
**BAS Submission Deadline: March 1, 2021**

**PDF versions of the BAS maps are available at:**
**www.census.gov/programs-surveys/bas/geographies.html**

For more information, or to request additional maps, please email geo.bas@census.gov, call 1-800-972-5651, or visit www.census.gov/programs-surveys/bas.html.

United States Census Bureau

# GOVERNMENTAL UNIT REFERENCE MAP (2020): Warren County, IA

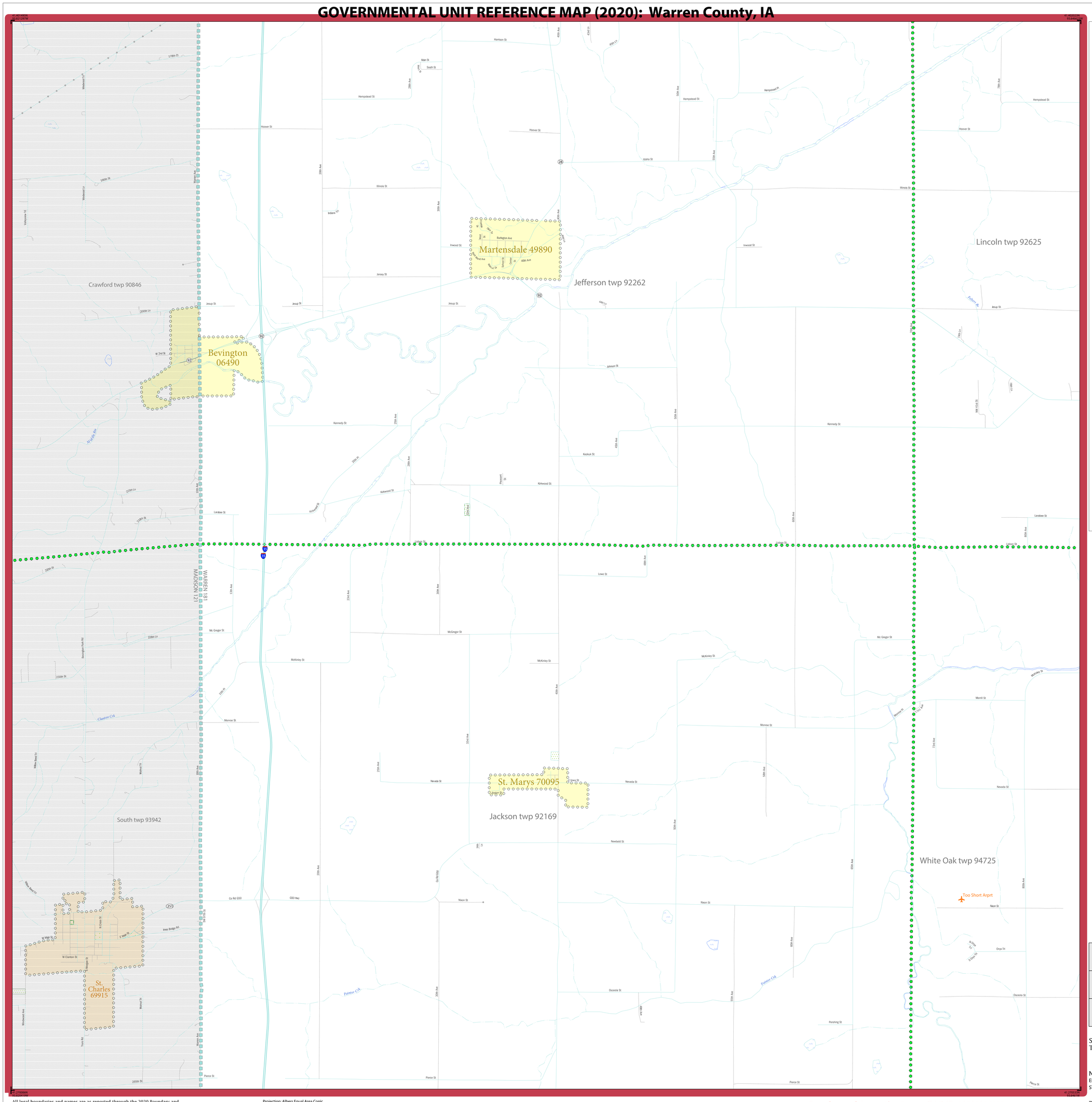


## LEGEND

| SYMBOL DESCRIPTION | SYMBOL | LABEL STYLE |
|---|---|---|
| Federal American Indian Reservation | | L'ANSE RESERVATION (TA 1880) |
| Off-Reservation Trust Land | | T1880 |
| American Indian Tribal Subdivision | | SHONTO (620) |
| Alaska Native Regional Corporation (ANRC) | | *NANA ANRC 52120* |
| State (or statistically equivalent entity) | | NEW YORK 36 |
| County (or statistically equivalent entity) | | ERIE 029 |
| Minor Civil Division (MCD)[1] | | Lee town 41460 |
| Census County Division (CCD)[2] | | *Jemez CCD 91650* |
| Consolidated City | | MILFORD 47500 |
| Incorporated Place[3] | | Davis 18100 |
| Census Designated Place (CDP)[2] | | *Cochiti 16560* |

| DESCRIPTION | SYMBOL | DESCRIPTION | SYMBOL |
|---|---|---|---|
| Interstate | 5 | Water Body | *Pleasant Lake* |
| U.S. Highway | 2 | Swamp or Marsh | *Okefenokee Swamp* |
| State Highway | 4 | Glacier | *Bering Glacier* |
| Other Road | Marsh Ln | Airport, Airfield, or Helicopter Landing Pad | Donald Airport |
| Cul-de-sac | | College or University | Coll/Univ |
| Circle | | Military | Fort Belvoir |
| Geographic Offset or Corridor | | Prison or Juvenile Detention Center | P/JDC |
| 4WD Trail, Stairway, Alley, Walkway, or Ferry | | Cemetery | Powell Cmtry |
| Railroad | Southern RR | Golf Course | Pinehurst GlfCrs |
| Pipeline or Power Line | | National Park or Forest | Yosemite NP |
| Ridge or Fence | | Other Park | St Francis Park |
| Property Line or Nonvisible Boundary | | Outside Subject Area | |
| Perennial Stream | *Tumbling Cr* | Inset Area | A1 |
| Intermittent Stream | *Piney Cr* | | |
| Mountain Peak or Hill | *Mt. Baker* | | |

Where state, county, and/or MCD/CCD boundaries coincide, the map shows the boundary symbol for only the highest-ranking of these boundaries. Where American Indian reservation and American Indian tribal subdivision boundaries coincide, the map shows only the American Indian reservation boundaries.

Entity names are followed by either their FIPS code or census code; parentheses indicate a census code.

1 'MCD*' indicates a false MCD. These are for Census Bureau use only.

2 The CCD and CDP boundaries represent statistical entities only and are not updated through the BAS.

3 Incorporated place name color corresponds to the incorporated place fill color.

Due to space limitations, some road names, along with other feature and geography names on the map, may not be shown.

The Census Bureau stores primary and alternate road names, but only primary road names are used to label the roads on these maps.

Key to Adjacent Sheets

| | | |
|---|---|---|
| | 1 | 2 |
| | 4 | 5 |
| | 7 | 8 |

Sheet Location within Entity

Sheet 4 of 9 PARENT sheets
Total Sheets: 12 (Index 1; Parent 9; Inset 2)

NAME: Warren County (181)
ENTITY TYPE: County or statistically equivalent entity
ST: Iowa (19)

INDEX OR PARENT SHEET #: 004
INSET SHEET #: 000000

2020 COUNTY REF MAP (PARENT)

5340219181000000004000000

All legal boundaries and names are as reported through the 2020 Boundary and Annexation Survey (BAS) and Boundary Validation Program (BVP). The boundaries shown on this map are for Census Bureau statistical data collection and tabulation purposes only; their depiction and designation for statistical purposes does not constitute a determination of jurisdictional authority or rights of ownership or entitlement.

Data Source: U.S. Census Bureau's MAF/TIGER database (TAB20), November 2020
Created by Geography Division: December 09, 2020

U.S. DEPARTMENT OF COMMERCE U.S. Census Bureau

Projection: Albers Equal Area Conic
Datum: NAD 83
Spheroid: GRS 80
1st Standard Parallel: 40 53 46
2nd Standard Parallel: 42 58 46
Central Meridian: -93 23 22
Latitude of Projection's Origin: 40 22 31
False Easting: 0
False Northing: 0

0 0.6 1.2 1.8 2.4 3 Kilometers
0 0.4 0.8 1.2 1.6 2 Miles
The plotted map scale is 1:20,000

N W E S

**Boundary and Annexation Survey (BAS) ID: 21918100000**
**BAS Submission Deadline: March 1, 2021**

**PDF versions of the BAS maps are available at:**
**www.census.gov/programs-surveys/bas/geographies.html**

For more information, or to request additional maps, please email geo.bas@census.gov, call 1-800-972-5651, or visit www.census.gov/programs-surveys/bas.html.

United States Census Bureau

# GOVERNMENTAL UNIT REFERENCE MAP (2020): Warren County, IA

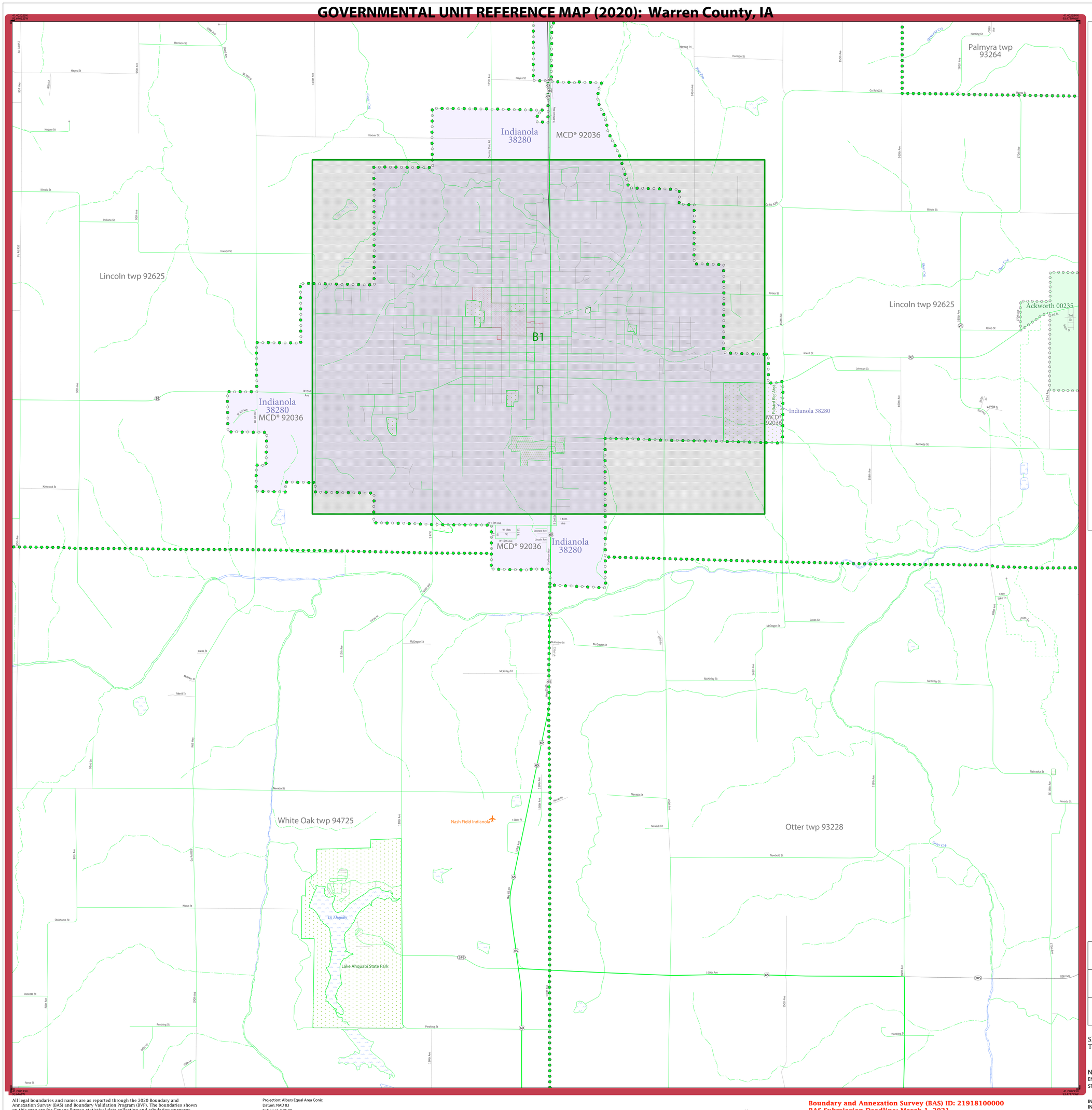
Lincoln twp 92625
Indianola 38280
MCD* 92036
B1
Palmyra twp 93264
Ackworth 00235
White Oak twp 94725
Otter twp 93228
Nash Field Indianola
Lake Ahquabi State Park
Ahquabi
Pickard Rec Area
Hoover St
Hayes St
Harrison St
Harding St
Illinois St
Indiana St
Irwood St
Jersey St
Jewell St
Johnson St
Jesup St
Kennedy St
Kirkwood St
Lucas St
McGregor St
McKinley St
Nevada St
Newbold St
Nixon St
Oklahoma St
Osceola St
Pershing St
Pierce St
Co Rd G36
Co Rd G18
Co Rd R57
Co Rd R63
Co Rd B63
Co Rd B64
Co Rd G66
Hwy 92
Hwy 65
Hwy 69
Hwy 205
Hwy 349
Hwy 90
Hwy 28
Hwy 118
Hwy 118 St
Hwy 2nd St
Hwy 3rd St
Hwy 4th Ave
Hwy 4th St
Hwy 5th St
Hwy 6th St
Hwy 7th St
Hwy 8th St
Hwy 9th St
Hwy 10th St
Hwy 11th St
Hwy 12th St
Hwy 13th St
Hwy 14th St
Hwy 15th St
Hwy 16th St
Hwy 17th St
Hwy 18th St
Hwy 19th St
Hwy 20th St
Hwy 21st St
Hwy 22nd St
Hwy 23rd St
Hwy 24th St
Hwy 25th St
Hwy 26th St
Hwy 27th St
Hwy 28th St
Hwy 29th St
Hwy 30th St
Hwy 31st St
Hwy 32nd St
Hwy 33rd St
Hwy 34th St
Hwy 35th St
Hwy 36th St
Hwy 37th St
Hwy 38th St
Hwy 39th St
Hwy 40th St
Hwy 41st St
Hwy 42nd St
Hwy 43rd St
Hwy 44th St
Hwy 45th St
Hwy 46th St
Hwy 47th St
Hwy 48th St
Hwy 49th St
Hwy 50th St
Hwy 51st St
Hwy 52nd St
Hwy 53rd St
Hwy 54th St
Hwy 55th St
Hwy 56th St
Hwy 57th St
Hwy 58th St
Hwy 59th St
Hwy 60th St
Hwy 61st St
Hwy 62nd St
Hwy 63rd St
Hwy 64th St
Hwy 65th St
Hwy 66th St
Hwy 67th St
Hwy 68th St
Hwy 69th St
Hwy 70th St
Hwy 71st St
Hwy 72nd St
Hwy 73rd St
Hwy 74th St
Hwy 75th St
Hwy 76th St
Hwy 77th St
Hwy 78th St
Hwy 79th St
Hwy 80th St
Hwy 81st St
Hwy 82nd St
Hwy 83rd St
Hwy 84th St
Hwy 85th St
Hwy 86th St
Hwy 87th St
Hwy 88th St
Hwy 89th St
Hwy 90th St
Hwy 91st St
Hwy 92nd St
Hwy 93rd St
Hwy 94th St
Hwy 95th St
Hwy 96th St
Hwy 97th St
Hwy 98th St
Hwy 99th St
Hwy 100th St
Hwy 101st St
Hwy 102nd St
Hwy 103rd St
Hwy 104th St
Hwy 105th St
Hwy 106th St
Hwy 107th St
Hwy 108th St
Hwy 109th St
Hwy 110th St
Hwy 111th St
Hwy 112th St
Hwy 113th St
Hwy 114th St
Hwy 115th St
Hwy 116th St
Hwy 117th St
Hwy 118th St
Hwy 119th St
Hwy 120th St
Hwy 121st St
Hwy 122nd St
Hwy 123rd St
Hwy 124th St
Hwy 125th St
Hwy 126th St
Hwy 127th St
Hwy 128th St
Hwy 129th St
Hwy 130th St
Hwy 131st St
Hwy 132nd St
Hwy 133rd St
Hwy 134th St
Hwy 135th St
Hwy 136th St
Hwy 137th St
Hwy 138th St
Hwy 139th St
Hwy 140th St
Hwy 141st St
Hwy 142nd St
Hwy 143rd St
Hwy 144th St
Hwy 145th St
Hwy 146th St
Hwy 147th St
Hwy 148th St
Hwy 149th St
Hwy 150th St
Hwy 151st St
Hwy 152nd St
Hwy 153rd St
Hwy 154th St
Hwy 155th St
Hwy 156th St
Hwy 157th St
Hwy 158th St
Hwy 159th St
Hwy 160th St
Hwy 161st St
Hwy 162nd St
Hwy 163rd St
Hwy 164th St
Hwy 165th St
Hwy 166th St
Hwy 167th St
Hwy 168th St
Hwy 169th St
Hwy 170th St
Hwy 171st St
Hwy 172nd St
Hwy 173rd St
Hwy 174th St
Hwy 175th St
Hwy 176th St
Hwy 177th St
Hwy 178th St
Hwy 179th St
Hwy 180th St
Hwy 181st St
Hwy 182nd St
Hwy 183rd St
Hwy 184th St
Hwy 185th St
Hwy 186th St
Hwy 187th St
Hwy 188th St
Hwy 189th St
Hwy 190th St
Hwy 191st St
Hwy 192nd St
Hwy 193rd St
Hwy 194th St
Hwy 195th St
Hwy 196th St
Hwy 197th St
Hwy 198th St
Hwy 199th St
Hwy 200th St
Hwy 201st St
Hwy 202nd St
Hwy 203rd St
Hwy 204th St
Hwy 205th St
Hwy 206th St
Hwy 207th St
Hwy 208th St
Hwy 209th St
Hwy 210th St
Hwy 211th St
Hwy 212th St
Hwy 213th St
Hwy 214th St
Hwy 215th St
Hwy 216th St
Hwy 217th St
Hwy 218th St
Hwy 219th St
Hwy 220th St
Hwy 221st St
Hwy 222nd St
Hwy 223rd St
Hwy 224th St
Hwy 225th St
Hwy 226th St
Hwy 227th St
Hwy 228th St
Hwy 229th St
Hwy 230th St
Hwy 231st St
Hwy 232nd St
Hwy 233rd St
Hwy 234th St
Hwy 235th St
Hwy 236th St
Hwy 237th St
Hwy 238th St
Hwy 239th St
Hwy 240th St
Hwy 241st St
Hwy 242nd St
Hwy 243rd St
Hwy 244th St
Hwy 245th St
Hwy 246th St
Hwy 247th St
Hwy 248th St
Hwy 249th St
Hwy 250th St
Hwy 251st St
Hwy 252nd St
Hwy 253rd St
Hwy 254th St
Hwy 255th St
Hwy 256th St
Hwy 257th St
Hwy 258th St
Hwy 259th St
Hwy 260th St
Hwy 261st St
Hwy 262nd St
Hwy 263rd St
Hwy 264th St
Hwy 265th St
Hwy 266th St
Hwy 267th St
Hwy 268th St
Hwy 269th St
Hwy 270th St
Hwy 271st St
Hwy 272nd St
Hwy 273rd St
Hwy 274th St
Hwy 275th St
Hwy 276th St
Hwy 277th St
Hwy 278th St
Hwy 279th St
Hwy 280th St
Hwy 281st St
Hwy 282nd St
Hwy 283rd St
Hwy 284th St
Hwy 285th St
Hwy 286th St
Hwy 287th St
Hwy 288th St
Hwy 289th St
Hwy 290th St
Hwy 291st St
Hwy 292nd St
Hwy 293rd St
Hwy 294th St
Hwy 295th St
Hwy 296th St
Hwy 297th St
Hwy 298th St
Hwy 299th St
Hwy 300th St
Hwy 301st St
Hwy 302nd St
Hwy 303rd St
Hwy 304th St
Hwy 305th St
Hwy 306th St
Hwy 307th St
Hwy 308th St
Hwy 309th St
Hwy 310th St
Hwy 311th St
Hwy 312th St
Hwy 313th St
Hwy 314th St
Hwy 315th St
Hwy 316th St
Hwy 317th St
Hwy 318th St
Hwy 319th St
Hwy 320th St
Hwy 321st St
Hwy 322nd St
Hwy 323rd St
Hwy 324th St
Hwy 325th St
Hwy 326th St
Hwy 327th St
Hwy 328th St
Hwy 329th St
Hwy 330th St
Hwy 331st St
Hwy 332nd St
Hwy 333rd St
Hwy 334th St
Hwy 335th St
Hwy 336th St
Hwy 337th St
Hwy 338th St
Hwy 339th St
Hwy 340th St
Hwy 341st St
Hwy 342nd St
Hwy 343rd St
Hwy 344th St
Hwy 345th St
Hwy 346th St
Hwy 347th St
Hwy 348th St
Hwy 349th St
Hwy 350th St
Hwy 351st St
Hwy 352nd St
Hwy 353rd St
Hwy 354th St
Hwy 355th St
Hwy 356th St
Hwy 357th St
Hwy 358th St
Hwy 359th St
Hwy 360th St
Hwy 361st St
Hwy 362nd St
Hwy 363rd St
Hwy 364th St
Hwy 365th St
Hwy 366th St
Hwy 367th St
Hwy 368th St
Hwy 369th St
Hwy 370th St
Hwy 371st St
Hwy 372nd St
Hwy 373rd St
Hwy 374th St
Hwy 375th St
Hwy 376th St
Hwy 377th St
Hwy 378th St
Hwy 379th St
Hwy 380th St
Hwy 381st St
Hwy 382nd St
Hwy 383rd St
Hwy 384th St
Hwy 385th St
Hwy 386th St
Hwy 387th St
Hwy 388th St
Hwy 389th St
Hwy 390th St
Hwy 391st St
Hwy 392nd St
Hwy 393rd St
Hwy 394th St
Hwy 395th St
Hwy 396th St
Hwy 397th St
Hwy 398th St
Hwy 399th St
Hwy 400th St
Hwy 401st St
Hwy 402nd St
Hwy 403rd St
Hwy 404th St
Hwy 405th St
Hwy 406th St
Hwy 407th St
Hwy 408th St
Hwy 409th St
Hwy 410th St
Hwy 411th St
Hwy 412th St
Hwy 413th St
Hwy 414th St
Hwy 415th St
Hwy 416th St
Hwy 417th St
Hwy 418th St
Hwy 419th St
Hwy 420th St
Hwy 421st St
Hwy 422nd St
Hwy 423rd St
Hwy 424th St
Hwy 425th St
Hwy 426th St
Hwy 427th St
Hwy 428th St
Hwy 429th St
Hwy 430th St
Hwy 431st St
Hwy 432nd St
Hwy 433rd St
Hwy 434th St
Hwy 435th St
Hwy 436th St
Hwy 437th St
Hwy 438th St
Hwy 439th St
Hwy 440th St
Hwy 441st St
Hwy 442nd St
Hwy 443rd St
Hwy 444th St
Hwy 445th St
Hwy 446th St
Hwy 447th St
Hwy 448th St
Hwy 449th St
Hwy 450th St
Hwy 451st St
Hwy 452nd St
Hwy 453rd St
Hwy 454th St
Hwy 455th St
Hwy 456th St
Hwy 457th St
Hwy 458th St
Hwy 459th St
Hwy 460th St
Hwy 461st St
Hwy 462nd St
Hwy 463rd St
Hwy 464th St
Hwy 465th St
Hwy 466th St
Hwy 467th St
Hwy 468th St
Hwy 469th St
Hwy 470th St
Hwy 471st St
Hwy 472nd St
Hwy 473rd St
Hwy 474th St
Hwy 475th St
Hwy 476th St
Hwy 477th St
Hwy 478th St
Hwy 479th St
Hwy 480th St
Hwy 481st St
Hwy 482nd St
Hwy 483rd St
Hwy 484th St
Hwy 485th St
Hwy 486th St
Hwy 487th St
Hwy 488th St
Hwy 489th St
Hwy 490th St
Hwy 491st St
Hwy 492nd St
Hwy 493rd St
Hwy 494th St
Hwy 495th St
Hwy 496th St
Hwy 497th St
Hwy 498th St
Hwy 499th St
Hwy 500th St
Hwy 501st St
Hwy 502nd St
Hwy 503rd St
Hwy 504th St
Hwy 505th St
Hwy 506th St
Hwy 507th St
Hwy 508th St
Hwy 509th St
Hwy 510th St
Hwy 511th St
Hwy 512th St
Hwy 513th St
Hwy 514th St
Hwy 515th St
Hwy 516th St
Hwy 517th St
Hwy 518th St
Hwy 519th St
Hwy 520th St
Hwy 521st St
Hwy 522nd St
Hwy 523rd St
Hwy 524th St
Hwy 525th St
Hwy 526th St
Hwy 527th St
Hwy 528th St
Hwy 529th St
Hwy 530th St
Hwy 531st St
Hwy 532nd St
Hwy 533rd St
Hwy 534th St
Hwy 535th St
Hwy 536th St
Hwy 537th St
Hwy 538th St
Hwy 539th St
Hwy 540th St
Hwy 541st St
Hwy 542nd St
Hwy 543rd St
Hwy 544th St
Hwy 545th St
Hwy 546th St
Hwy 547th St
Hwy 548th St
Hwy 549th St
Hwy 550th St
Hwy 551st St
Hwy 552nd St
Hwy 553rd St
Hwy 554th St
Hwy 555th St
Hwy 556th St
Hwy 557th St
Hwy 558th St
Hwy 559th St
Hwy 560th St
Hwy 561st St
Hwy 562nd St
Hwy 563rd St
Hwy 564th St
Hwy 565th St
Hwy 566th St
Hwy 567th St
Hwy 568th St
Hwy 569th St
Hwy 570th St
Hwy 571st St
Hwy 572nd St
Hwy 573rd St
Hwy 574th St
Hwy 575th St
Hwy 576th St
Hwy 577th St
Hwy 578th St
Hwy 579th St
Hwy 580th St
Hwy 581st St
Hwy 582nd St
Hwy 583rd St
Hwy 584th St
Hwy 585th St
Hwy 586th St
Hwy 587th St
Hwy 588th St
Hwy 589th St
Hwy 590th St
Hwy 591st St
Hwy 592nd St
Hwy 593rd St
Hwy 594th St
Hwy 595th St
Hwy 596th St
Hwy 597th St
Hwy 598th St
Hwy 599th St
Hwy 600th St
Hwy 601st St
Hwy 602nd St
Hwy 603rd St
Hwy 604th St
Hwy 605th St
Hwy 606th St
Hwy 607th St
Hwy 608th St
Hwy 609th St
Hwy 610th St
Hwy 611th St
Hwy 612th St
Hwy 613th St
Hwy 614th St
Hwy 615th St
Hwy 616th St
Hwy 617th St
Hwy 618th St
Hwy 619th St
Hwy 620th St
Hwy 621st St
Hwy 622nd St
Hwy 623rd St
Hwy 624th St
Hwy 625th St
Hwy 626th St
Hwy 627th St
Hwy 628th St
Hwy 629th St
Hwy 630th St
Hwy 631st St
Hwy 632nd St
Hwy 633rd St
Hwy 634th St
Hwy 635th St
Hwy 636th St
Hwy 637th St
Hwy 638th St
Hwy 639th St
Hwy 640th St
Hwy 641st St
Hwy 642nd St
Hwy 643rd St
Hwy 644th St
Hwy 645th St
Hwy 646th St
Hwy 647th St
Hwy 648th St
Hwy 649th St
Hwy 650th St
Hwy 651st St
Hwy 652nd St
Hwy 653rd St
Hwy 654th St
Hwy 655th St
Hwy 656th St
Hwy 657th St
Hwy 658th St
Hwy 659th St
Hwy 660th St
Hwy 661st St
Hwy 662nd St
Hwy 663rd St
Hwy 664th St
Hwy 665th St
Hwy 666th St
Hwy 667th St
Hwy 668th St
Hwy 669th St
Hwy 670th St
Hwy 671st St
Hwy 672nd St
Hwy 673rd St
Hwy 674th St
Hwy 675th St
Hwy 676th St
Hwy 677th St
Hwy 678th St
Hwy 679th St
Hwy 680th St
Hwy 681st St
Hwy 682nd St
Hwy 683rd St
Hwy 684th St
Hwy 685th St
Hwy 686th St
Hwy 687th St
Hwy 688th St
Hwy 689th St
Hwy 690th St
Hwy 691st St
Hwy 692nd St
Hwy 693rd St
Hwy 694th St
Hwy 695th St
Hwy 696th St
Hwy 697th St
Hwy 698th St
Hwy 699th St
Hwy 700th St
Hwy 701st St
Hwy 702nd St
Hwy 703rd St
Hwy 704th St
Hwy 705th St
Hwy 706th St
Hwy 707th St
Hwy 708th St
Hwy 709th St
Hwy 710th St
Hwy 711th St
Hwy 712th St
Hwy 713th St
Hwy 714th St
Hwy 715th St
Hwy 716th St
Hwy 717th St
Hwy 718th St
Hwy 719th St
Hwy 720th St
Hwy 721st St
Hwy 722nd St
Hwy 723rd St
Hwy 724th St
Hwy 725th St
Hwy 726th St
Hwy 727th St
Hwy 728th St
Hwy 729th St
Hwy 730th St
Hwy 731st St
Hwy 732nd St
Hwy 733rd St
Hwy 734th St
Hwy 735th St
Hwy 736th St
Hwy 737th St
Hwy 738th St
Hwy 739th St
Hwy 740th St
Hwy 741st St
Hwy 742nd St
Hwy 743rd St
Hwy 744th St
Hwy 745th St
Hwy 746th St
Hwy 747th St
Hwy 748th St
Hwy 749th St
Hwy 750th St
Hwy 751st St
Hwy 752nd St
Hwy 753rd St
Hwy 754th St
Hwy 755th St
Hwy 756th St
Hwy 757th St
Hwy 758th St
Hwy 759th St
Hwy 760th St
Hwy 761st St
Hwy 762nd St
Hwy 763rd St
Hwy 764th St
Hwy 765th St
Hwy 766th St
Hwy 767th St
Hwy 768th St
Hwy 769th St
Hwy 770th St
Hwy 771st St
Hwy 772nd St
Hwy 773rd St
Hwy 774th St
Hwy 775th St
Hwy 776th St
Hwy 777th St
Hwy 778th St
Hwy 779th St
Hwy 780th St
Hwy 781st St
Hwy 782nd St
Hwy 783rd St
Hwy 784th St
Hwy 785th St
Hwy 786th St
Hwy 787th St
Hwy 788th St
Hwy 789th St
Hwy 790th St
Hwy 791st St
Hwy 792nd St
Hwy 793rd St
Hwy 794th St
Hwy 795th St
Hwy 796th St
Hwy 797th St
Hwy 798th St
Hwy 799th St
Hwy 800th St
Hwy 801st St
Hwy 802nd St
Hwy 803rd St
Hwy 804th St
Hwy 805th St
Hwy 806th St
Hwy 807th St
Hwy 808th St
Hwy 809th St
Hwy 810th St
Hwy 811th St
Hwy 812th St
Hwy 813th St
Hwy 814th St
Hwy 815th St
Hwy 816th St
Hwy 817th St
Hwy 818th St
Hwy 819th St
Hwy 820th St
Hwy 821st St
Hwy 822nd St
Hwy 823rd St
Hwy 824th St
Hwy 825th St
Hwy 826th St
Hwy 827th St
Hwy 828th St
Hwy 829th St
Hwy 830th St
Hwy 831st St
Hwy 832nd St
Hwy 833rd St
Hwy 834th St
Hwy 835th St
Hwy 836th St
Hwy 837th St
Hwy 838th St
Hwy 839th St
Hwy 840th St
Hwy 841st St
Hwy 842nd St
Hwy 843rd St
Hwy 844th St
Hwy 845th St
Hwy 846th St
Hwy 847th St
Hwy 848th St
Hwy 849th St
Hwy 850th St
Hwy 851st St
Hwy 852nd St
Hwy 853rd St
Hwy 854th St
Hwy 855th St
Hwy 856th St
Hwy 857th St
Hwy 858th St
Hwy 859th St
Hwy 860th St
Hwy 861st St
Hwy 862nd St
Hwy 863rd St
Hwy 864th St
Hwy 865th St
Hwy 866th St
Hwy 867th St
Hwy 868th St
Hwy 869th St
Hwy 870th St
Hwy 871st St
Hwy 872nd St
Hwy 873rd St
Hwy 874th St
Hwy 875th St
Hwy 876th St
Hwy 877th St
Hwy 878th St
Hwy 879th St
Hwy 880th St
Hwy 881st St
Hwy 882nd St
Hwy 883rd St
Hwy 884th St
Hwy 885th St
Hwy 886th St
Hwy 887th St
Hwy 888th St
Hwy 889th St
Hwy 890th St
Hwy 891st St
Hwy 892nd St
Hwy 893rd St
Hwy 894th St
Hwy 895th St
Hwy 896th St
Hwy 897th St
Hwy 898th St
Hwy 899th St
Hwy 900th St
Hwy 901st St
Hwy 902nd St
Hwy 903rd St
Hwy 904th St
Hwy 905th St
Hwy 906th St
Hwy 907th St
Hwy 908th St
Hwy 909th St
Hwy 910th St
Hwy 911th St
Hwy 912th St
Hwy 913th St
Hwy 914th St
Hwy 915th St
Hwy 916th St
Hwy 917th St
Hwy 918th St
Hwy 919th St
Hwy 920th St
Hwy 921st St
Hwy 922nd St
Hwy 923rd St
Hwy 924th St
Hwy 925th St
Hwy 926th St
Hwy 927th St
Hwy 928th St
Hwy 929th St
Hwy 930th St
Hwy 931st St
Hwy 932nd St
Hwy 933rd St
Hwy 934th St
Hwy 935th St
Hwy 936th St
Hwy 937th St
Hwy 938th St
Hwy 939th St
Hwy 940th St
Hwy 941st St
Hwy 942nd St
Hwy 943rd St
Hwy 944th St
Hwy 945th St
Hwy 946th St
Hwy 947th St
Hwy 948th St
Hwy 949th St
Hwy 950th St
Hwy 951st St
Hwy 952nd St
Hwy 953rd St
Hwy 954th St
Hwy 955th St
Hwy 956th St
Hwy 957th St
Hwy 958th St
Hwy 959th St
Hwy 960th St
Hwy 961st St
Hwy 962nd St
Hwy 963rd St
Hwy 964th St
Hwy 965th St
Hwy 966th St
Hwy 967th St
Hwy 968th St
Hwy 969th St
Hwy 970th St
Hwy 971st St
Hwy 972nd St
Hwy 973rd St
Hwy 974th St
Hwy 975th St
Hwy 976th St
Hwy 977th St
Hwy 978th St
Hwy 979th St
Hwy 980th St
Hwy 981st St
Hwy 982nd St
Hwy 983rd St
Hwy 984th St
Hwy 985th St
Hwy 986th St
Hwy 987th St
Hwy 988th St
Hwy 989th St
Hwy 990th St
Hwy 991st St
Hwy 992nd St
Hwy 993rd St
Hwy 994th St
Hwy 995th St
Hwy 996th St
Hwy 997th St
Hwy 998th St
Hwy 999th St
Hwy 1000th St
Hwy 1001st St
Hwy 1002nd St
Hwy 1003rd St
Hwy 1004th St
Hwy 1005th St
Hwy 1006th St
Hwy 1007th St
Hwy 1008th St
Hwy 1009th St
Hwy 1010th St
Hwy 1011th St
Hwy 1012th St
Hwy 1013th St
Hwy 1014th St
Hwy 1015th St
Hwy 1016th St
Hwy 1017th St
Hwy 1018th St
Hwy 1019th St
Hwy 1020th St
Hwy 1021st St
Hwy 1022nd St
Hwy 1023rd St
Hwy 1024th St
Hwy 1025th St
Hwy 1026th St
Hwy 1027th St
Hwy 1028th St
Hwy 1029th St
Hwy 1030th St
Hwy 1031st St
Hwy 1032nd St
Hwy 1033rd St
Hwy 1034th St
Hwy 1035th St
Hwy 1036th St
Hwy 1037th St
Hwy 1038th St
Hwy 1039th St
Hwy 1040th St
Hwy 1041st St
Hwy 1042nd St
Hwy 1043rd St
Hwy 1044th St
Hwy 1045th St
Hwy 1046th St
Hwy 1047th St
Hwy 1048th St
Hwy 1049th St
Hwy 1050th St
Hwy 1051st St
Hwy 1052nd St
Hwy 1053rd St
Hwy 1054th St
Hwy 1055th St
Hwy 1056th St
Hwy 1057th St
Hwy 1058th St
Hwy 1059th St
Hwy 1060th St
Hwy 1061st St
Hwy 1062nd St
Hwy 1063rd St
Hwy 1064th St
Hwy 1065th St
Hwy 1066th St
Hwy 1067th St
Hwy 1068th St
Hwy 1069th St
Hwy 1070th St
Hwy 1071st St
Hwy 1072nd St
Hwy 1073rd St
Hwy 1074th St
Hwy 1075th St
Hwy 1076th St
Hwy 1077th St
Hwy 1078th St
Hwy 1079th St
Hwy 1080th St
Hwy 1081st St
Hwy 1082nd St
Hwy 1083rd St
Hwy 1084th St
Hwy 1085th St
Hwy 1086th St
Hwy 1087th St
Hwy 1088th St
Hwy 1089th St
Hwy 1090th St
Hwy 1091st St
Hwy 1092nd St
Hwy 1093rd St
Hwy 1094th St
Hwy 1095th St
Hwy 1096th St
Hwy 1097th St
Hwy 1098th St
Hwy 1099th St
Hwy 1100th St
Hwy 1101st St
Hwy 1102nd St
Hwy 1103rd St
Hwy 1104th St
Hwy 1105th St
Hwy 1106th St
Hwy 1107th St
Hwy 1108th St
Hwy 1109th St
Hwy 1110th St
Hwy 1111th St
Hwy 1112th St
Hwy 1113th St
Hwy 1114th St
Hwy 1115th St
Hwy 1116th St
Hwy 1117th St
Hwy 1118th St
Hwy 1119th St
Hwy 1120th St
Hwy 1121st St
Hwy 1122nd St
Hwy 1123rd St
Hwy 1124th St
Hwy 1125th St
Hwy 1126th St
Hwy 1127th St
Hwy 1128th St
Hwy 1129th St
Hwy 1130th St
Hwy 1131st St
Hwy 1132nd St
Hwy 1133rd St
Hwy 1134th St
Hwy 1135th St
Hwy 1136th St
Hwy 1137th St
Hwy 1138th St
Hwy 1139th St
Hwy 1140th St
Hwy 1141st St
Hwy 1142nd St
Hwy 1143rd St
Hwy 1144th St
Hwy 1145th St
Hwy 1146th St
Hwy 1147th St
Hwy 1148th St
Hwy 1149th St
Hwy 1150th St
Hwy 1151st St
Hwy 1152nd St
Hwy 1153rd St
Hwy 1154th St
Hwy 1155th St
Hwy 1156th St
Hwy 1157th St
Hwy 1158th St
Hwy 1159th St
Hwy 1160th St
Hwy 1161st St
Hwy 1162nd St
Hwy 1163rd St
Hwy 1164th St
Hwy 1165th St
Hwy 1166th St
Hwy 1167th St
Hwy 1168th St
Hwy 1169th St
Hwy 1170th St
Hwy 1171st St
Hwy 1172nd St
Hwy 1173rd St
Hwy 1174th St
Hwy 1175th St
Hwy 1176th St
Hwy 1177th St
Hwy 1178th St
Hwy 1179th St
Hwy 1180th St
Hwy 1181st St
Hwy 1182nd St
Hwy 1183rd St
Hwy 1184th St
Hwy 1185th St
Hwy 1186th St
Hwy 1187th St
Hwy 1188th St
Hwy 1189th St
Hwy 1190th St
Hwy 1191st St
Hwy 1192nd St
Hwy 1193rd St
Hwy 1194th St
Hwy 1195th St
Hwy 1196th St
Hwy 1197th St
Hwy 1198th St
Hwy 1199th St
Hwy 1200th St
Hwy 1201st St
Hwy 1202nd St
Hwy 1203rd St
Hwy 1204th St
Hwy 1205th St
Hwy 1206th St
Hwy 1207th St
Hwy 1208th St
Hwy 1209th St
Hwy 1210th St
Hwy 1211th St
Hwy 1212th St
Hwy 1213th St
Hwy 1214th St
Hwy 1215th St
Hwy 1216th St
Hwy 1217th St
Hwy 1218th St
Hwy 1219th St
Hwy 1220th St
Hwy 1221st St
Hwy 1222nd St
Hwy 1223rd St
Hwy 1224th St
Hwy 1225th St
Hwy 1226th St
Hwy 1227th St
Hwy 1228th St
Hwy 1229th St
Hwy 1230th St
Hwy 1231st St
Hwy 1232nd St
Hwy 1233rd St
Hwy 1234th St
Hwy 1235th St
Hwy 1236th St
Hwy 1237th St
Hwy 1238th St
Hwy 1239th St
Hwy 1240th St
Hwy 1241st St
Hwy 1242nd St
Hwy 1243rd St
Hwy 1244th St
Hwy 1245th St
Hwy 1246th St
Hwy 1247th St
Hwy 1248th St
Hwy 1249th St
Hwy 1250th St
Hwy 1251st St
Hwy 1252nd St
Hwy 1253rd St
Hwy 1254th St
Hwy 1255th St
Hwy 1256th St
Hwy 1257th St
Hwy 1258th St
Hwy 1259th St
Hwy 1260th St
Hwy 1261st St
Hwy 1262nd St
Hwy 1263rd St
Hwy 1264th St
Hwy 1265th St
Hwy 1266th St
Hwy 1267th St
Hwy 1268th St
Hwy 1269th St
Hwy 1270th St
Hwy 1271st St
Hwy 1272nd St
Hwy 1273rd St
Hwy 1274th St
Hwy 1275th St
Hwy 1276th St
Hwy 1277th St
Hwy 1278th St
Hwy 1279th St
Hwy 1280th St
Hwy 1281st St
Hwy 1282nd St
Hwy 1283rd St
Hwy 1284th St
Hwy 1285th St
Hwy 1286th St
Hwy 1287th St
Hwy 1288th St
Hwy 1289th St
Hwy 1290th St
Hwy 1291st St
Hwy 1292nd St
Hwy 1293rd St
Hwy 1294th St
Hwy 1295th St
Hwy 1296th St
Hwy 1297th St
Hwy 1298th St
Hwy 1299th St
Hwy 1300th St
Hwy 1301st St
Hwy 1302nd St
Hwy 1303rd St
Hwy 1304th St
Hwy 1305th St
Hwy 1306th St
Hwy 1307th St
Hwy 1308th St
Hwy 1309th St
Hwy 1310th St
Hwy 1311th St
Hwy 1312th St
Hwy 1313th St
Hwy 1314th St
Hwy 1315th St
Hwy 1316th St
Hwy 1317th St
Hwy 1318th St
Hwy 1319th St
Hwy 1320th St
Hwy 1321st St
Hwy 1322nd St
Hwy 1323rd St
Hwy 1324th St
Hwy 1325th St
Hwy 1326th St
Hwy 1327th St
Hwy 1328th St
Hwy 1329th St
Hwy 1330th St
Hwy 1331st St
Hwy 1332nd St
Hwy 1333rd St
Hwy 1334th St
Hwy 1335th St
Hwy 1336th St
Hwy 1337th St
Hwy 1338th St
Hwy 1339th St
Hwy 1340th St
Hwy 1341st St
Hwy 1342nd St
Hwy 1343rd St
Hwy 1344th St
Hwy 1345th St
Hwy 1346th St
Hwy 1347th St
Hwy 1348th St
Hwy 1349th St
Hwy 1350th St
Hwy 1351st St
Hwy 1352nd St
Hwy 1353rd St
Hwy 1354th St
Hwy 1355th St
Hwy 1356th St
Hwy 1357th St
Hwy 1358th St
Hwy 1359th St
Hwy 1360th St
Hwy 1361st St
Hwy 1362nd St
Hwy 1363rd St
Hwy 1364th St
Hwy 1365th St
Hwy 1366th St
Hwy 1367th St
Hwy 1368th St
Hwy 1369th St
Hwy 1370th St
Hwy 1371st St
Hwy 1372nd St
Hwy 1373rd St
Hwy 1374th St
Hwy 1375th St
Hwy 1376th St
Hwy 1377th St
Hwy 1378th St
Hwy 1379th St
Hwy 1380th St
Hwy 1381st St
Hwy 1382nd St
Hwy 1383rd St
Hwy 1384th St
Hwy 1385th St
Hwy 1386th St
Hwy 1387th St
Hwy 1388th St
Hwy 1389th St
Hwy 1390th St
Hwy 1391st St
Hwy 1392nd St
Hwy 1393rd St
Hwy 1394th St
Hwy 1395th St
Hwy 1396th St
Hwy 1397th St
Hwy 1398th St
Hwy 1399th St
Hwy 1400th St
Hwy 1401st St
Hwy 1402nd St
Hwy 1403rd St
Hwy 1404th St
Hwy 1405th St
Hwy 1406th St
Hwy 1407th St
Hwy 1408th St
Hwy 1409th St
Hwy 1410th St
Hwy 1411th St
Hwy 1412th St
Hwy 1413th St
Hwy 1414th St
Hwy 1415th St
Hwy 1416th St
Hwy 1417th St
Hwy 1418th St
Hwy 1419th St
Hwy 1420th St
Hwy 1421st St
Hwy 1422nd St
Hwy 1423rd St
Hwy 1424th St
Hwy 1425th St
Hwy 1426th St
Hwy 1427th St
Hwy 1428th St
Hwy 1429th St
Hwy 1430th St
Hwy 1431st St
Hwy 1432nd St
Hwy 1433rd St
Hwy 1434th St
Hwy 1435th St
Hwy 1436th St
Hwy 1437th St
Hwy 1438th St
Hwy 1439th St
Hwy 1440th St
Hwy 1441st St
Hwy 1442nd St
Hwy 1443rd St
Hwy 1444th St
Hwy 1445th St
Hwy 1446th St
Hwy 1447th St
Hwy 1448th St
Hwy 1449th St
Hwy 1450th St
Hwy 1451st St
Hwy 1452nd St
Hwy 1453rd St
Hwy 1454th St
Hwy 1455th St
Hwy 1456th St
Hwy 1457th St
Hwy 1458th St
Hwy 1459th St
Hwy 1460th St
Hwy 1461st St
Hwy 1462nd St
Hwy 1463rd St
Hwy 1464th St
Hwy 1465th St
Hwy 1466th St
Hwy 1467th St
Hwy 1468th St
Hwy 1469th St
Hwy 1470th St
Hwy 1471st St
Hwy 1472nd St
Hwy 1473rd St
Hwy 1474th St
Hwy 1475th St
Hwy 1476th St
Hwy 1477th St
Hwy 1478th St
Hwy 1479th St
Hwy 1480th St
Hwy 1481st St
Hwy 1482nd St
Hwy 1483rd St
Hwy 1484th St
Hwy 1485th St
Hwy 1486th St
Hwy 1487th St
Hwy 1488th St
Hwy 1489th St
Hwy 1490th St
Hwy 1491st St
Hwy 1492nd St
Hwy 1493rd St
Hwy 1494th St
Hwy 1495th St
Hwy 1496th St
Hwy 1497th St
Hwy 1498th St
Hwy 1499th St
Hwy 1500th St
Hwy 1501st St
Hwy 1502nd St
Hwy 1503rd St
Hwy 1504th St
Hwy 1505th St
Hwy 1506th St
Hwy 1507th St
Hwy 1508th St
Hwy 1509th St
Hwy 1510th St
Hwy 1511th St
Hwy 1512th St
Hwy 1513th St
Hwy 1514th St
Hwy 1515th St
Hwy 1516th St
Hwy 1517th St
Hwy 1518th St
Hwy 1519th St
Hwy 1520th St
Hwy 1521st St
Hwy 1522nd St
Hwy 1523rd St
Hwy 1524th St
Hwy 1525th St
Hwy 1526th St
Hwy 1527th St
Hwy 1528th St
Hwy 1529th St
Hwy 1530th St
Hwy 1531st St
Hwy 1532nd St
Hwy 1533rd St
Hwy 1534th St
Hwy 1535th St
Hwy 1536th St
Hwy 1537th St
Hwy 1538th St
Hwy 1539th St
Hwy 1540th St
Hwy 1541st St
Hwy 1542nd St
Hwy 1543rd St
Hwy 1544th St
Hwy 1545th St
Hwy 1546th St
Hwy 1547th St
Hwy 1548th St
Hwy 1549th St
Hwy 1550th St
Hwy 1551st St
Hwy 1552nd St
Hwy 1553rd St
Hwy 1554th St
Hwy 1555th St
Hwy 1556th St
Hwy 1557th St
Hwy 1558th St
Hwy 1559th St
Hwy 1560th St
Hwy 1561st St
Hwy 1562nd St
Hwy 1563rd St
Hwy 1564th St
Hwy 1565th St
Hwy 1566th St
Hwy 1567th St
Hwy 1568th St
Hwy 1569th St
Hwy 1570th St
Hwy 1571st St
Hwy 1572nd St
Hwy 1573rd St
Hwy 1574th St
Hwy 1575th St
Hwy 1576th St
Hwy 1577th St
Hwy 1578th St
Hwy 1579th St
Hwy 1580th St
Hwy 1581st St
Hwy 1582nd St
Hwy 1583rd St
Hwy 1584th St
Hwy 1585th St
Hwy 1586th St
Hwy 1587th St
Hwy 1588th St
Hwy 1589th St
Hwy 1590th St
Hwy 1591st St
Hwy 1592nd St
Hwy 1593rd St
Hwy 1594th St
Hwy 1595th St
Hwy 1596th St
Hwy 1597th St
Hwy 1598th St
Hwy 1599th St
Hwy 1600th St
Hwy 1601st St
Hwy 1602nd St
Hwy 1603rd St
Hwy 1604th St
Hwy 1605th St
Hwy 1606th St
Hwy 1607th St
Hwy 1608th St
Hwy 1609th St
Hwy 1610th St
Hwy 1611th St
Hwy 1612th St
Hwy 1613th St
Hwy 1614th St
Hwy 1615th St
Hwy 1616th St
Hwy 1617th St
Hwy 1618th St
Hwy 1619th St
Hwy 1620th St
Hwy 1621st St
Hwy 1622nd St
Hw

# GOVERNMENTAL UNIT REFERENCE MAP (2020): Warren County, IA

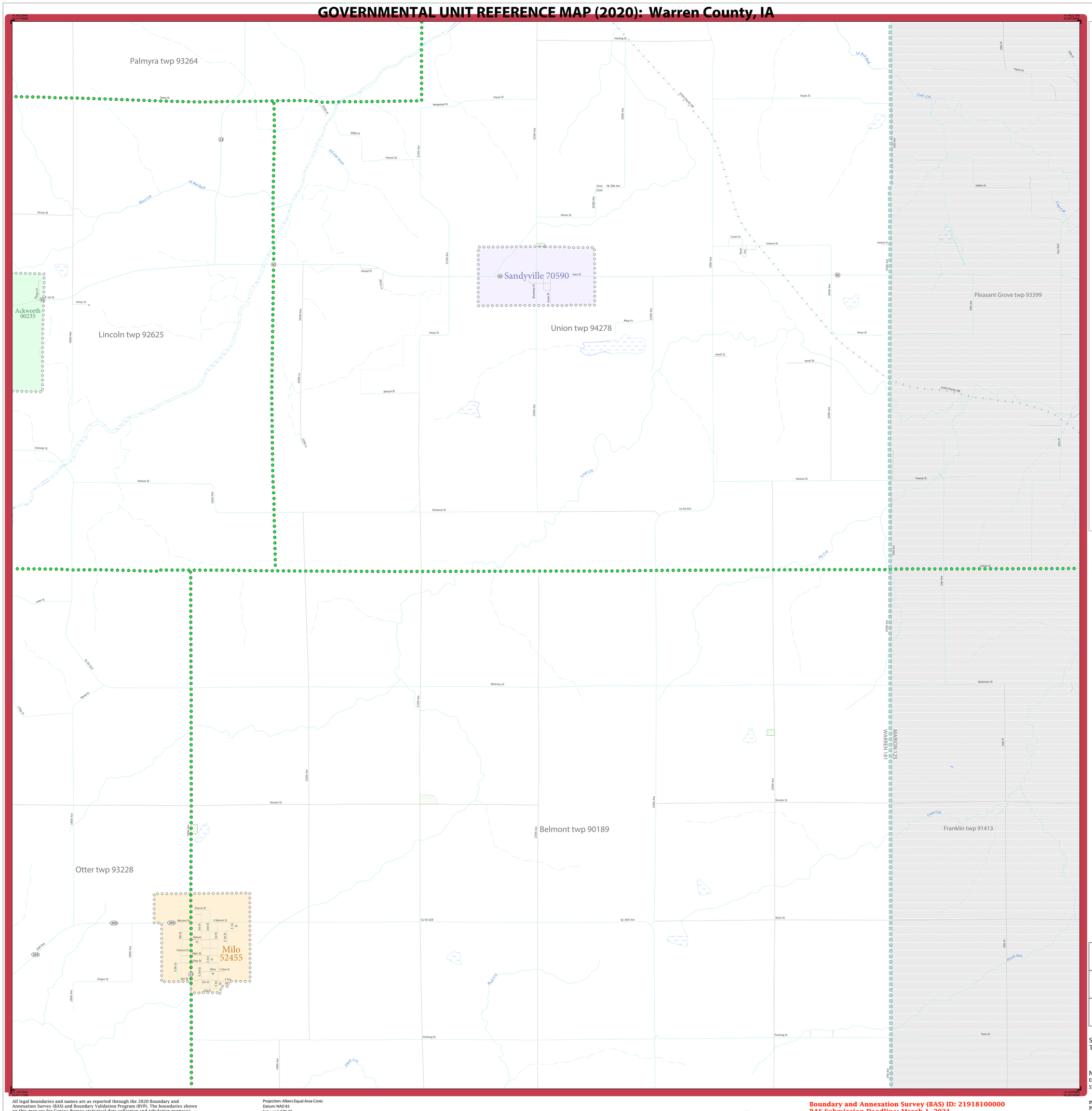
Palmyra twp 93264
Lincoln twp 92625
Union twp 94278
Pleasant Grove twp 93399
Belmont twp 90189
Franklin twp 91413
Otter twp 93228
Sandyville 70590
Ackworth 00235
Milo 52455
MARION 125
WARREN 181
Short Cyk
Lk Red Rock
Coal Cyk
Fly Cyk
Hawk Run
Union Pacific RR
Iowa St
Indiana St
Jewell St
Jesup St
Keokuk St
Kirkwood St
Co Rd S31
Hayes St
Illinois St
Harding St
Hoover St
Kennedy St
Johnson St
Awood St
Turner Ct
Lowe St
McKinley St
McKimber St
Nevada St
Nixon St
SE 26th Ave
Co Rd G58
Pershing St
Perry St
Oregon St
Belmont St
E Belmont St
Peanut St
Spruce St
Chestnut St
Main St
Pine St
Olive St
E Olive St
Elm St
Oak St
Cedar St
Cold Wtr
Mesa Pl
Co Rd S23
Hawk Run
Coon Cyk
Buck Cyk
Plum Cyk
Pleasant Grove Ln
Kadiuk Dr
Hwy 646
Hwy 92
Hwy 205
Hwy 23
Union Pacific RR
Short Creek
NE 28th Ave
Hempstead St
Bowers Ln
Turner Ct
Broadway St
Union St
Jesup Trl
Kadiuk Dr
Hayes Dr
Indiana Dr
Pleasant Grove Ln
Jersey St
21st St
Kennedy St
Lowe St
Mesa Pl
Oregon St
Cedar St
Oak St
Peanut St
Belmont St
E Belmont St
Spruce St
Chestnut St
Main St
Pine St
Olive St
E Olive St
Elm St
E Elm St
Cedar St
Oak St
1st St
2nd St
3rd St
4th St
5th St
6th St
1st St
1st St
E St
Pershing St
Perry St
Nevada St
McKinley St
McKimber St
Nixon St
Co Rd G58
SE 26th Ave
Pershing St
Perry St
Hawk Run
Buck Cyk
Plum Cyk
Coon Cyk
Coal Cyk
Fly Cyk
Short Cyk
Lk Red Rock
Union Pacific RR
Hwy 92
Hwy 205
Hwy 23
Hwy 646
Co Rd S23
Co Rd G58
Co Rd S31
Hwy 205
Hwy 23
Hwy 92
Hwy 646
Hwy 205
Hwy 92
Hwy 23
Hwy 92
Hwy 205
Hwy 205
Hwy 23
Hwy 92
Hwy 205
Hwy 205
Hwy 23
Hwy 92
Hwy 205
Hwy 205

# GOVERNMENTAL UNIT REFERENCE MAP (2020): Warren County, IA

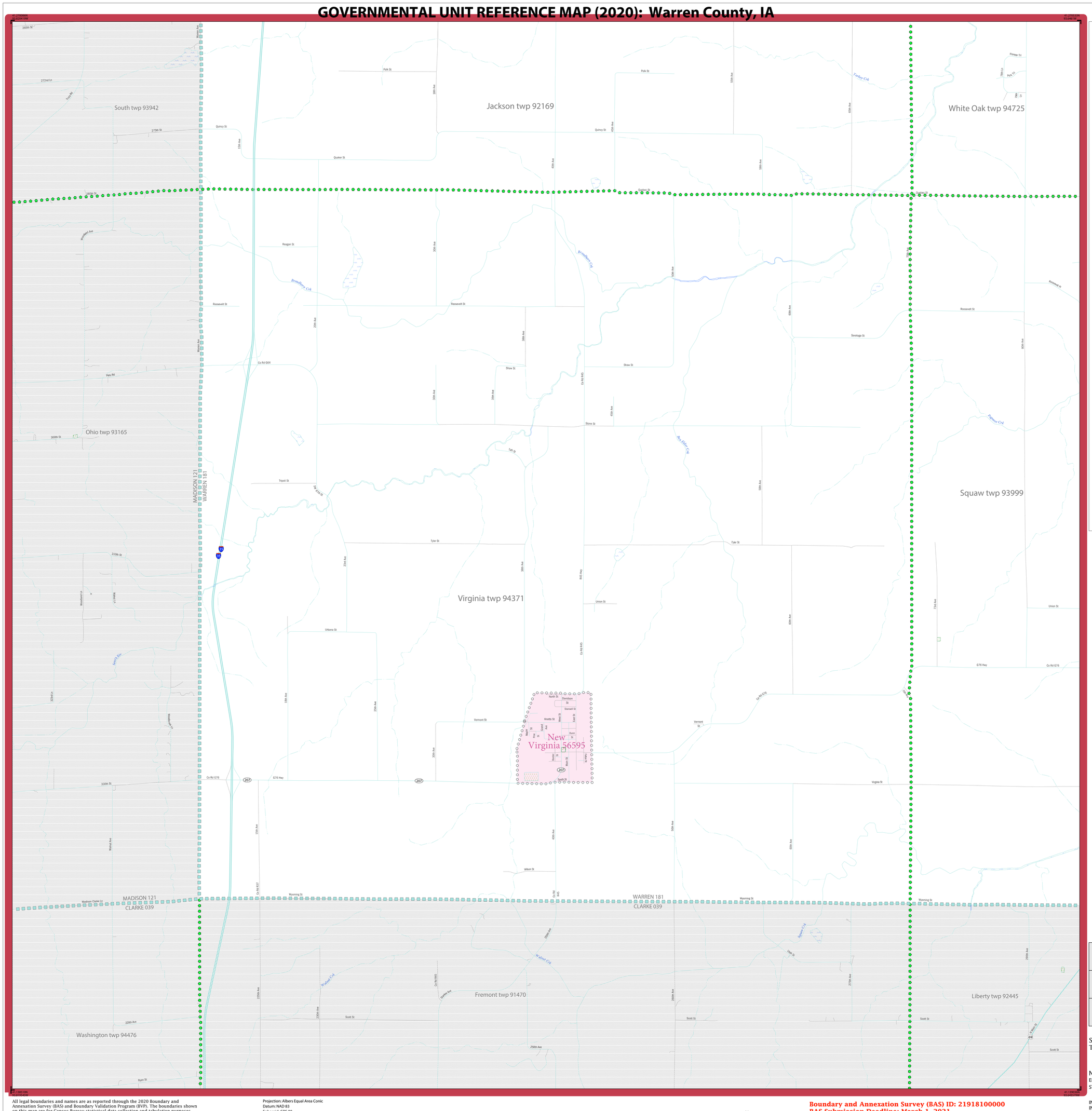

# GOVERNMENTAL UNIT REFERENCE MAP (2020): Warren County, IA

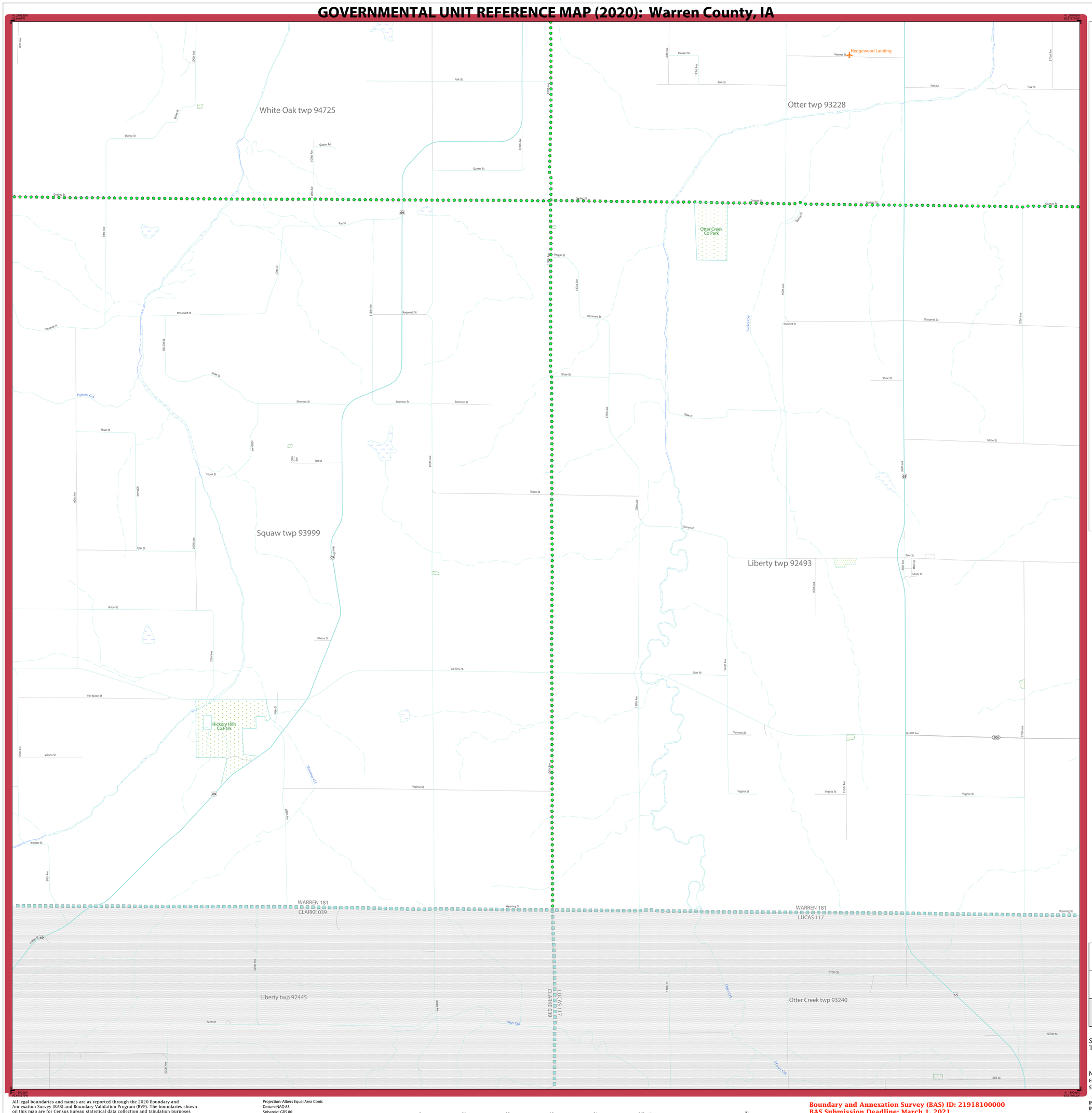


## LEGEND

| SYMBOL DESCRIPTION | SYMBOL | LABEL STYLE |
|---|---|---|
| Federal American Indian Reservation | | L'ANSE RESERVATION (TA 1880) |
| Off-Reservation Trust Land | | T1880 |
| American Indian Tribal Subdivision | | SHONTO (620) |
| Alaska Native Regional Corporation (ANRC) | | *NANA ANRC 52120* |
| State (or statistically equivalent entity) | | NEW YORK 36 |
| County (or statistically equivalent entity) | | ERIE 029 |
| Minor Civil Division (MCD)[1] | | Lee town 41460 |
| Census County Division (CCD)[2] | | *Jemez CCD 91650* |
| Consolidated City | | MILFORD 47500 |
| Incorporated Place[3] | | Davis 18100 |
| Census Designated Place (CDP)[2] | | *Cochiti 16560* |

| DESCRIPTION | SYMBOL | DESCRIPTION | SYMBOL |
|---|---|---|---|
| Interstate | 5 | Water Body | *Pleasant Lake* |
| U.S. Highway | 2 | Swamp or Marsh | *Okefenokee Swamp* |
| State Highway | 4 | Glacier | *Bering Glacier* |
| Other Road | Marsh Ln | Airport, Airfield, or Helicopter Landing Pad | Donald Airport |
| Cul-de-sac | | College or University | Coll/Univ |
| Circle | | Military | Fort Belvoir |
| Geographic Offset or Corridor | | Prison or Juvenile Detention Center | P/JDC |
| 4WD Trail, Stairway, Alley, Walkway, or Ferry | | Cemetery | Powell Cmtry |
| Railroad | Southern RR | Golf Course | Pinehurst GlfCrs |
| Pipeline or Power Line | | National Park or Forest | Yosemite NP |
| Ridge or Fence | | Other Park | St Francis Park |
| Property Line or Nonvisible Boundary | | Outside Subject Area | |
| Perennial Stream | *Tumbling Cr* | Inset Area | A1 |
| Intermittent Stream | *Piney Cr* | | |
| Mountain Peak or Hill | *MT. Boker* | | |

Where state, county, and/or MCD/CCD boundaries coincide, the map shows the boundary symbol for only the highest-ranking of these boundaries. Where American Indian reservation and American Indian tribal subdivision boundaries coincide, the map shows only the American Indian reservation boundaries.

Entity names are followed by either their FIPS code or census code; parentheses indicate a census code.

1 'MCD*' indicates a false MCD. These are for Census Bureau use only.

2 The CCD and CDP boundaries represent statistical entities only and are not updated through the BAS.

3 Incorporated place name color corresponds to the incorporated place fill color.

Due to space limitations, some road names, along with other feature and geography names on the map, may not be shown.

The Census Bureau stores primary and alternate road names, but only primary road names are used to label the roads on these maps.

Key to Adjacent Sheets

| | | |
|---|---|---|
| 4 | 5 | 6 |
| 7 | 8 | 9 |
| | | |

Sheet Location within Entity

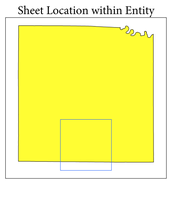

Sheet 8 of 9 PARENT sheets
Total Sheets: 12 (Index 1; Parent 9; Inset 2)

NAME: Warren County (181)
ENTITY TYPE: County or statistically equivalent entity
ST: Iowa (19)

INDEX OR PARENT SHEET #: 008
INSET SHEET #: 000000

2020 COUNTY REF MAP (PARENT)

5340219181000000008000000

All legal boundaries and names are as reported through the 2020 Boundary and Annexation Survey (BAS) and Boundary Validation Program (BVP). The boundaries shown on this map are for Census Bureau statistical data collection and tabulation purposes only; their depiction and designation for statistical purposes does not constitute a determination of jurisdictional authority or rights of ownership or entitlement.

Data Source: U.S. Census Bureau's MAF/TIGER database (TAB20), November 2020
Created by: Geography Division: December 09, 2020

U.S. DEPARTMENT OF COMMERCE U.S. Census Bureau

Projection: Albers Equal Area Conic
Datum: NAD 83
Spheroid: GRS 80
1st Standard Parallel: 40 53 46
2nd Standard Parallel: 42 58 46
Central Meridian: -93 23 22
Latitude of Projection's Origin: 40 22 31
False Easting: 0
False Northing: 0

0 0.6 1.2 1.8 2.4 3 Kilometers
0 0.4 0.8 1.2 1.6 2 Miles
The plotted map scale is 1:120,000

N W E S

**Boundary and Annexation Survey (BAS) ID: 21918100000**
**BAS Submission Deadline: March 1, 2021**

**PDF versions of the BAS maps are available at:**
**www.census.gov/programs-surveys/bas/geographies.html**

For more information, or to request additional maps, please email geo.bas@census.gov, call 1-800-972-5651, or visit www.census.gov/programs-surveys/bas.html.

# GOVERNMENTAL UNIT REFERENCE MAP (2020): Warren County, IA

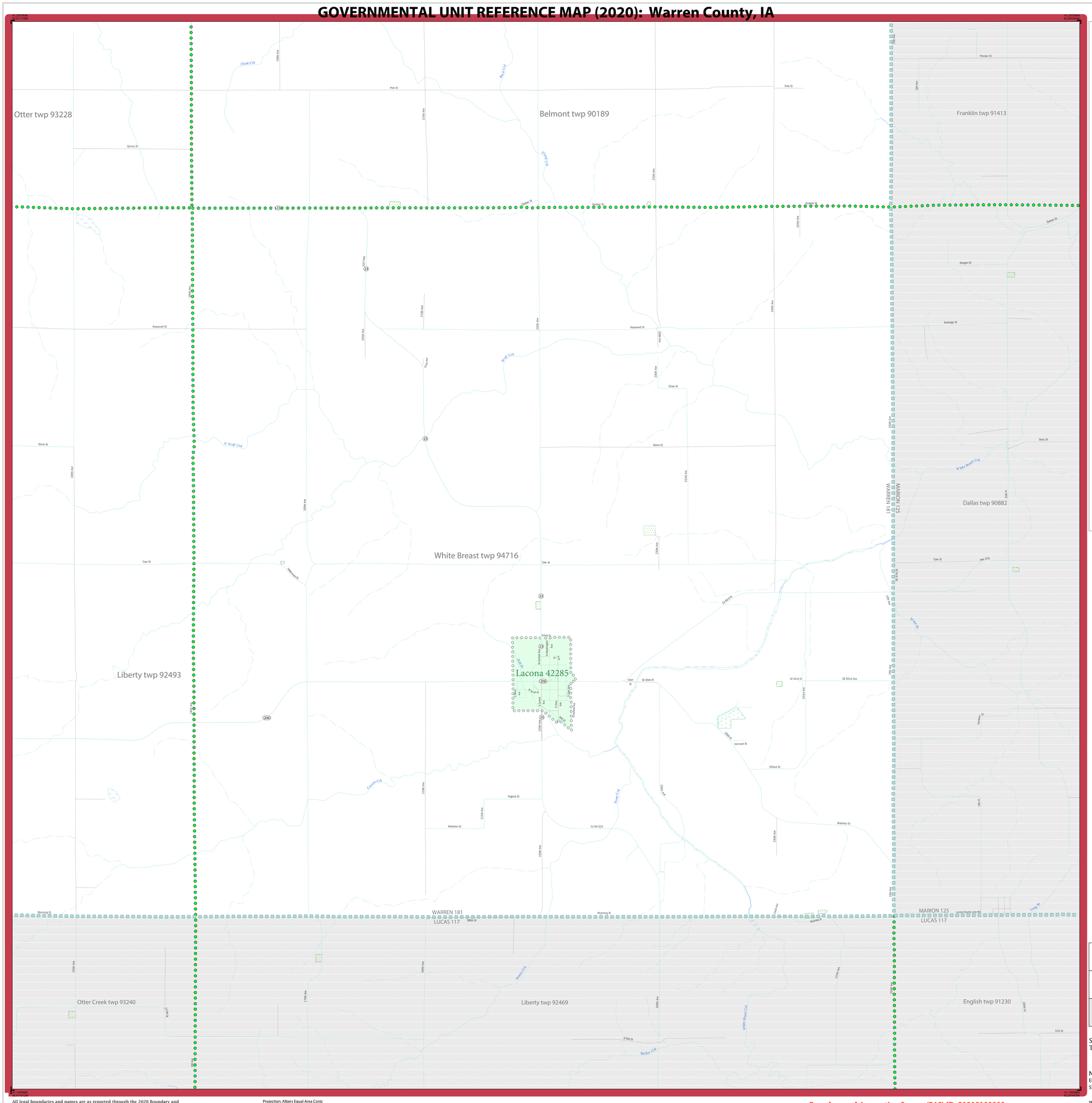


## LEGEND

| SYMBOL DESCRIPTION | SYMBOL | LABEL STYLE |
|---|---|---|
| Federal American Indian Reservation | | L'ANSE RESERVATION (TA 1880) |
| Off-Reservation Trust Land | | T1880 |
| American Indian Tribal Subdivision | | SHONTO (620) |
| Alaska Native Regional Corporation (ANRC) | | *NANA ANRC 52120* |
| State (or statistically equivalent entity) | | NEW YORK 36 |
| County (or statistically equivalent entity) | | ERIE 029 |
| Minor Civil Division (MCD)[1] | | Lee town 41460 |
| Census County Division (CCD)[2] | | *Jemez CCD 91650* |
| Consolidated City | | MILFORD 47500 |
| Incorporated Place[3] | | Davis 18100 |
| Census Designated Place (CDP)[2] | | *Cochiti 16560* |

| DESCRIPTION | SYMBOL | DESCRIPTION | SYMBOL |
|---|---|---|---|
| Interstate | 5 | Water Body | *Pleasant Lake* |
| U.S. Highway | 2 | Swamp or Marsh | *Okefenokee Swamp* |
| State Highway | 4 | Glacier | *Bering Glacier* |
| Other Road | Marsh Ln | Airport, Airfield, or Helicopter Landing Pad | Dönärd Airfield |
| Cul-de-sac | | College or University | Coll/Univ |
| Circle | | Military | Fort Belvoir |
| Geographic Offset or Corridor | | Prison or Juvenile Detention Center | PJ/DC |
| 4WD Trail, Stairway, Alley, Walkway, or Ferry | | Cemetery | Powell Cmtry |
| Railroad | Southern RR | Golf Course | Pinehurst Gl/Crs |
| Pipeline or Power Line | | National Park or Forest | Yosemite NP |
| Ridge or Fence | | Other Park | St Francis Park |
| Property Line or Nonvisible Boundary | | Outside Subject Area | |
| Perennial Stream | *Tumbling Cr* | Inset Area | A1 |
| Intermittent Stream | *Piney Cr* | | |
| Mountain Peak or Hill | *Mt. Baker* | | |

Where state, county, and/or MCD/CCD boundaries coincide, the map shows the boundary symbol for only the highest-ranking of these boundaries. Where American Indian reservation and American Indian tribal subdivision boundaries coincide, the map shows only the American Indian reservation boundaries.

Entity names are followed by either their FIPS code or census code; parentheses indicate a census code.

1 'MCD*' indicates a false MCD. These are for Census Bureau use only.

2 The CCD and CDP boundaries represent statistical entities only and are not updated through the BAS.

3 Incorporated place name color corresponds to the incorporated place fill color.

Due to space limitations, some road names, along with other feature and geography names on the map, may not be shown.

The Census Bureau stores primary and alternate road names, but only primary road names are used to label the roads on these maps.

Key to Adjacent Sheets

| | | |
|---|---|---|
| 5 | 6 | |
| 8 | 9 | |
| | | |

Sheet Location within Entity

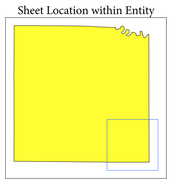

Sheet 9 of 9 PARENT sheets
Total Sheets: 12 (Index 1; Parent 9; Inset 2)

NAME: Warren County (181)
ENTITY TYPE: County or statistically equivalent entity
ST: Iowa (19)

INDEX OR PARENT SHEET #: 009
INSET SHEET #: 000000

2020 COUNTY REF MAP (PARENT)

5340219181000000009000000

All legal boundaries and names are as reported through the 2020 Boundary and Annexation Survey (BAS) and Boundary Validation Program (BVP). The boundaries shown on this map are for Census Bureau statistical data collection and tabulation purposes only; their depiction and designation for statistical purposes does not constitute a determination of jurisdictional authority or rights of ownership or entitlement.

Data Source: U.S. Census Bureau's MAF/TIGER database (TAB20), November 2020
Created by Geography Division: December 09, 2020

U.S. DEPARTMENT OF COMMERCE U.S. Census Bureau

Projection: Albers Equal Area Conic
Datum: NAD 83
Spheroid: GRS 80
1st Standard Parallel: 40 53 46
2nd Standard Parallel: 42 58 46
Central Meridian: -93 23 22
Latitude of Projection's Origin: 40 22 31
False Easting: 0
False Northing: 0

0 0.6 1.2 1.8 2.4 3 Kilometers
0 0.4 0.8 1.2 1.6 2 Miles
The plotted map scale is 1:20,000

N W E S

**Boundary and Annexation Survey (BAS) ID: 21918100000**
**BAS Submission Deadline: March 1, 2021**

**PDF versions of the BAS maps are available at: www.census.gov/programs-surveys/bas/geographies.html**

For more information, or to request additional maps, please email geo.bas@census.gov, call 1-800-972-5651, or visit www.census.gov/programs-surveys/bas.html.

United States Census Bureau

# GOVERNMENTAL UNIT REFERENCE MAP (2020): Warren County, IA

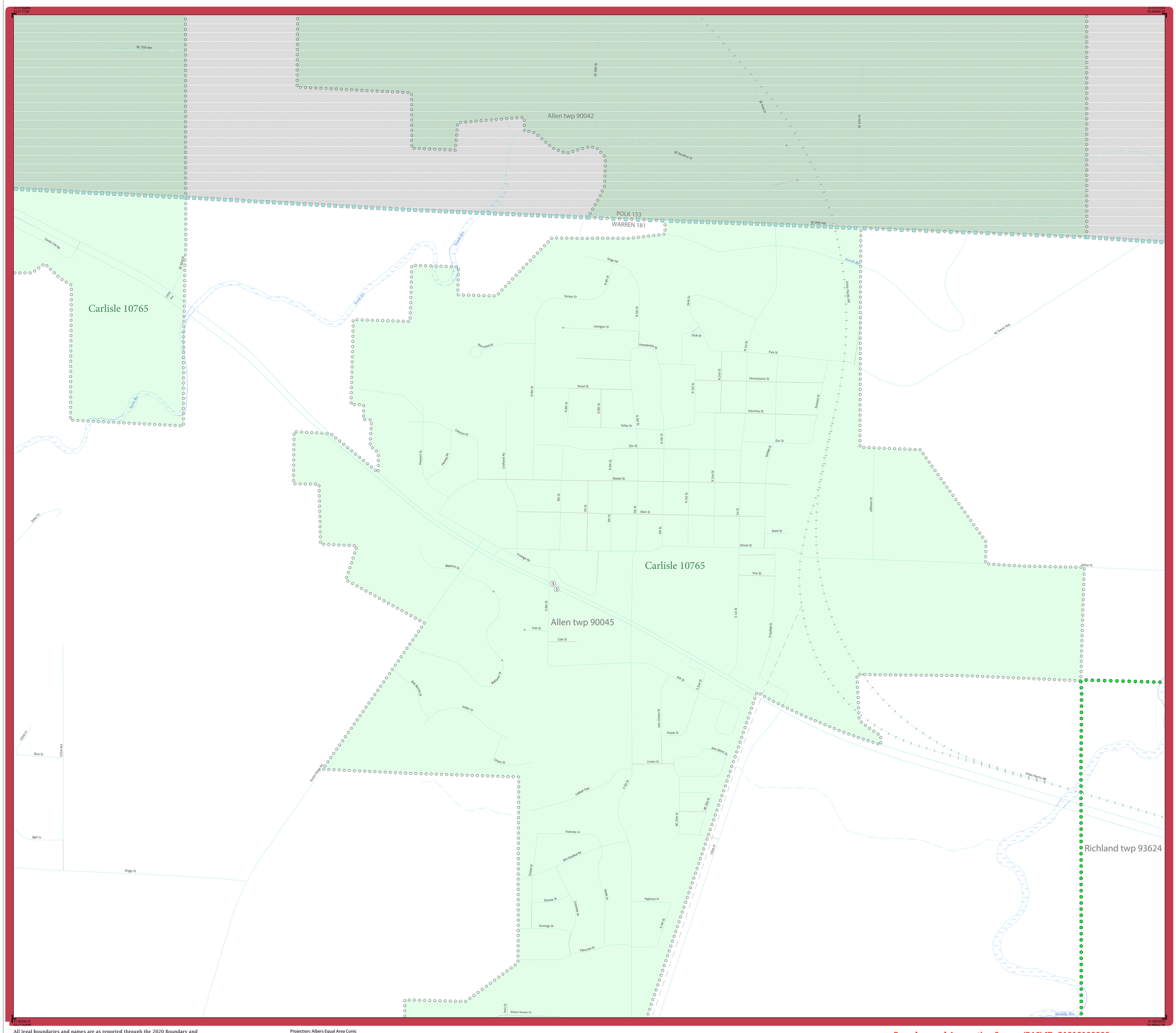


## LEGEND

| SYMBOL DESCRIPTION | SYMBOL | LABEL STYLE |
|---|---|---|
| Federal American Indian Reservation | | L'ANSE RESERVATION (TA 1880) |
| Off-Reservation Trust Land | | T1880 |
| American Indian Tribal Subdivision | | SHONTO (620) |
| Alaska Native Regional Corporation (ANRC) | | *NANA ANRC 52120* |
| State (or statistically equivalent entity) | | NEW YORK 36 |
| County (or statistically equivalent entity) | | ERIE 029 |
| Minor Civil Division (MCD)[1] | | Lee town 41460 |
| Census County Division (CCD)[2] | | *Jemez CCD 91650* |
| Consolidated City | | MILFORD 47500 |
| Incorporated Place[3] | | Davis 18100 |
| Census Designated Place (CDP)[2] | | *Cochiti 16560* |

| DESCRIPTION | SYMBOL | DESCRIPTION | SYMBOL |
|---|---|---|---|
| Interstate | 5 | Water Body | *Pleasant Lake* |
| U.S. Highway | 2 | Swamp or Marsh | *Okefenokee Swamp* |
| State Highway | 4 | Glacier | *Bering Glacier* |
| Other Road | Marsh Ln | Airport, Airfield, or Helicopter Landing Pad | Dónard Airfield |
| Cul-de-sac | | College or University | Coll/Univ |
| Circle | | Military | Fort Belvoir |
| Geographic Offset or Corridor | | Prison or Juvenile Detention Center | P/JDC |
| 4WD Trail, Stairway, Alley, Walkway, or Ferry | | Cemetery | Powell Cmtry |
| Railroad | Southern RR | Golf Course | Pinehurst GlfCrs |
| Pipeline or Power Line | | National Park or Forest | Yosemite NP |
| Ridge or Fence | | Other Park | St Francis Park |
| Property Line or Nonvisible Boundary | | Outside Subject Area | |
| Perennial Stream | *Tumbling Cr* | Inset Area | A1 |
| Intermittent Stream | *Piney Cr* | | |
| Mountain Peak or Hill | *Mt. Baker* | | |

Where state, county, and/or MCD/CCD boundaries coincide, the map shows the boundary symbol for only the highest-ranking of these boundaries. Where American Indian reservation and American Indian tribal subdivision boundaries coincide, the map shows only the American Indian reservation boundaries.

Entity names are followed by either their FIPS code or census code; parentheses indicate a census code.

1 'MCD*' indicates a false MCD. These are for Census Bureau use only.

2 The CCD and CDP boundaries represent statistical entities only and are not updated through the BAS.

3 Incorporated place name color corresponds to the incorporated place fill color.

Due to space limitations, some road names, along with other feature and geography names on the map, may not be shown.

The Census Bureau stores primary and alternate road names, but only primary road names are used to label the roads on these maps.

Sheet Location within Entity

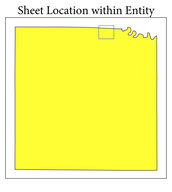

Sheet A1 of 2 INSET sheets
Total Sheets: 12 (Index 1; Parent 9; Inset 2)

NAME: Warren County (181)
ENTITY TYPE: County or statistically equivalent entity
ST: Iowa (19)

INDEX OR PARENT SHEET #: 002
INSET SHEET #: 006501

2020 COUNTY REF MAP (INSET)

5340219181000000002006501

All legal boundaries and names are as reported through the 2020 Boundary and Annexation Survey (BAS) and Boundary Validation Program (BVP). The boundaries shown on this map are for Census Bureau statistical data collection and tabulation purposes only; their depiction and designation for statistical purposes does not constitute a determination of jurisdictional authority or rights of ownership or entitlement.

Data Source: U.S. Census Bureau's MAF/TIGER database (TAB20), November 2020
Created by Geography Division: December 09, 2020

U.S. DEPARTMENT OF COMMERCE U.S. Census Bureau

Projection: Albers Equal Area Conic
Datum: NAD 83
Spheroid: GRS 80
1st Standard Parallel: 40 53 46
2nd Standard Parallel: 42 58 46
Central Meridian: -93 23 22
Latitude of Projection's Origin: 40 22 31
False Easting: 0
False Northing: 0

0 0.1 0.2 0.3 0.4 0.5 Kilometers
0 0.1 0.2 0.3 0.4 0.5 Miles
The plotted map scale is 1:5,763

N W E S

**Boundary and Annexation Survey (BAS) ID: 21918100000**
**BAS Submission Deadline: March 1, 2021**

**PDF versions of the BAS maps are available at:**
**www.census.gov/programs-surveys/bas/geographies.html**

For more information, or to request additional maps, please email geo.bas@census.gov, call 1-800-972-5651, or visit www.census.gov/programs-surveys/bas.html.

# GOVERNMENTAL UNIT REFERENCE MAP (2020): Warren County, IA

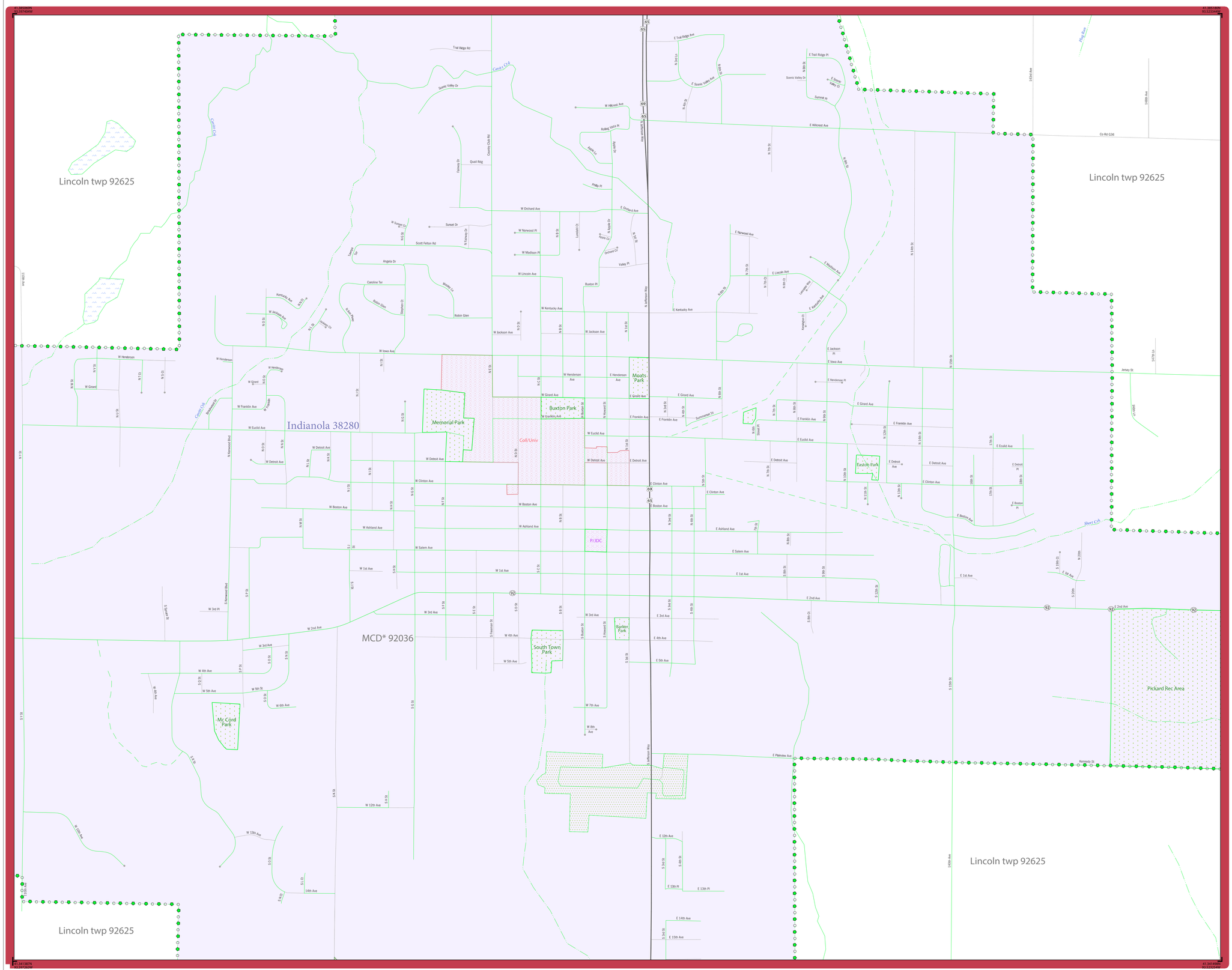


## LEGEND

| SYMBOL DESCRIPTION | SYMBOL | LABEL STYLE |
|---|---|---|
| Federal American Indian Reservation | | L'ANSE RESERVATION (TA 1880) |
| Off-Reservation Trust Land | | T1880 |
| American Indian Tribal Subdivision | | SHONTO (620) |
| Alaska Native Regional Corporation (ANRC) | | *NANA ANRC 52120* |
| State (or statistically equivalent entity) | | NEW YORK 36 |
| County (or statistically equivalent entity) | | ERIE 029 |
| Minor Civil Division (MCD)[1] | | Lee town 41460 |
| Census County Division (CCD)[2] | | *Jemez CCD 91650* |
| Consolidated City | | MILFORD 47500 |
| Incorporated Place[3] | | Davis 18100 |
| Census Designated Place (CDP)[2] | | *Cochiti 16560* |

| DESCRIPTION | SYMBOL | DESCRIPTION | SYMBOL |
|---|---|---|---|
| Interstate | 5 | Water Body | *Pleasant Lake* |
| U.S. Highway | 2 | Swamp or Marsh | *Okefenokee Swamp* |
| State Highway | 4 | Glacier | *Bering Glacier* |
| Other Road | Marsh Ln | Airport, Airfield, or Helicopter Landing Pad | Donald Airport |
| Cul-de-sac | | College or University | Coll/Univ |
| Circle | | Military | Fort Belvoir |
| Geographic Offset or Corridor | | Prison or Juvenile Detention Center | P/JDC |
| 4WD Trail, Stairway, Alley, Walkway, or Ferry | | Cemetery | Powell Cmtry |
| Railroad | Southern RR | Golf Course | Pinehurst Gl/Crs |
| Pipeline or Power Line | | National Park or Forest | Yosemite NP |
| Ridge or Fence | | Other Park | St Francis Park |
| Property Line or Nonvisible Boundary | | Outside Subject Area | |
| Perennial Stream | *Tumbling Cr* | Inset Area | A1 |
| Intermittent Stream | *Piney Cr* | | |
| Mountain Peak or Hill | *Mt. Boker* | | |

Where state, county, and/or MCD/CCD boundaries coincide, the map shows the boundary symbol for only the highest-ranking of these boundaries. Where American Indian reservation and American Indian tribal subdivision boundaries coincide, the map shows only the American Indian reservation boundaries.

Entity names are followed by either their FIPS code or census code; parentheses indicate a census code.

1 'MCD*' indicates a false MCD. These are for Census Bureau use only.

2 The CCD and CDP boundaries represent statistical entities only and are not updated through the BAS.

3 Incorporated place name color corresponds to the incorporated place fill color.

Due to space limitations, some road names, along with other feature and geography names on the map, may not be shown.

The Census Bureau stores primary and alternate road names, but only primary road names are used to label the roads on these maps.

Sheet Location within Entity

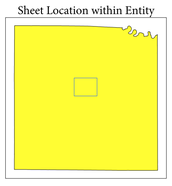

Sheet B1 of 2 INSET sheets
Total Sheets: 12 (Index 1; Parent 9; Inset 2)

NAME: Warren County (181)
ENTITY TYPE: County or statistically equivalent entity
ST: Iowa (19)

INDEX OR PARENT SHEET #: 005
INSET SHEET #: 006601

2020 COUNTY REF MAP (INSET)

5340219181000000005006601

All legal boundaries and names are as reported through the 2020 Boundary and Annexation Survey (BAS) and Boundary Validation Program (BVP). The boundaries shown on this map are for Census Bureau statistical data collection and tabulation purposes only; their depiction and designation for statistical purposes does not constitute a determination of jurisdictional authority or rights of ownership or entitlement.

Data Source: U.S. Census Bureau's MAF/TIGER database (TAB20), November 2020
Created by Geography Division: December 09, 2020

U.S. DEPARTMENT OF COMMERCE U.S. Census Bureau

Projection: Albers Equal Area Conic
Datum: NAD 83
Spheroid: GRS 80
1st Standard Parallel: 40 53 46
2nd Standard Parallel: 42 58 46
Central Meridian: -93 23 22
Latitude of Projection's Origin: 40 22 31
False Easting: 0
False Northing: 0

0 0.2 0.4 0.6 0.8 1 Kilometers
0 0.1 0.2 0.3 0.4 0.5 Miles
The plotted map scale is 1:8,682

N W E S

**Boundary and Annexation Survey (BAS) ID: 21918100000**
**BAS Submission Deadline: March 1, 2021**

**PDF versions of the BAS maps are available at:**
**www.census.gov/programs-surveys/bas/geographies.html**

For more information, or to request additional maps, please email geo.bas@census.gov, call 1-800-972-5651, or visit www.census.gov/programs-surveys/bas.html.

United States Census Bureau