# GOVERNMENTAL UNIT REFERENCE MAP (2020): Muscatine city, IA

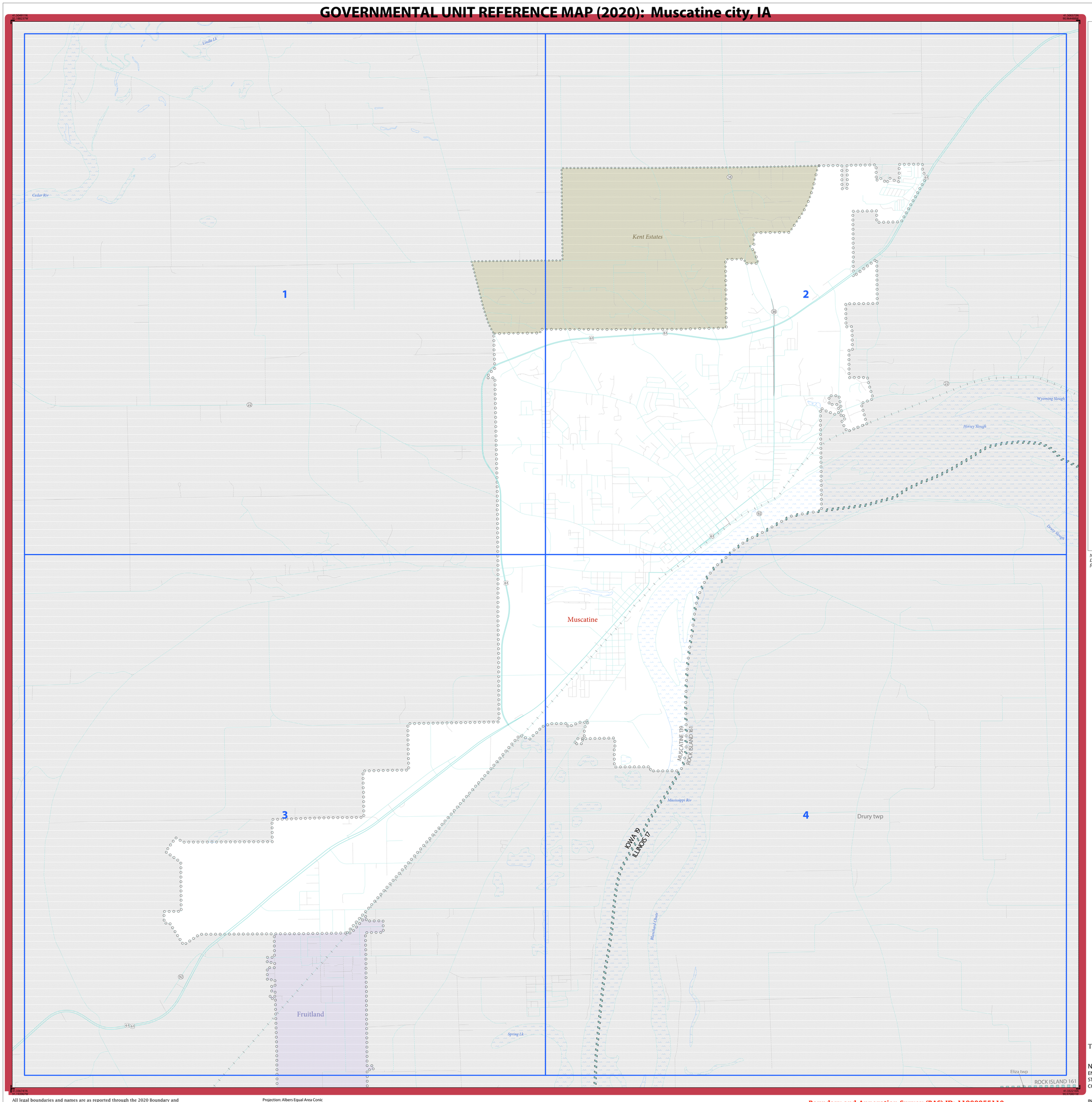


## LEGEND

| SYMBOL DESCRIPTION | SYMBOL | LABEL STYLE |
|---|---|---|
| Federal American Indian Reservation | | L'ANSE RESERVATION (TA 1880) |
| Off-Reservation Trust Land | | T1880 |
| American Indian Tribal Subdivision | | SHONTO (620) |
| Alaska Native Regional Corporation (ANRC) | | NANA ANRC 52120 |
| State (or statistically equivalent entity) | | NEW YORK 36 |
| County (or statistically equivalent entity) | | ERIE 029 |
| Minor Civil Division (MCD)[1] | | Lee town 41460 |
| Census County Division (CCD)[2] | | Jemez CCD 91650 |
| Consolidated City | | MILFORD 47500 |
| Incorporated Place - Subject Area | | Rome 63418 |
| Incorporated Place - Other Area[3] | | Davis 18100 |
| Census Designated Place (CDP)[2] | | Cochiti 16560 |

| DESCRIPTION | SYMBOL | DESCRIPTION | SYMBOL |
|---|---|---|---|
| Interstate | 5 | Water Body | Pleasant Lake |
| U.S. Highway | 2 | Swamp or Marsh | Okefenokee Swamp |
| State Highway | 4 | Glacier | Bering Glacier |
| Other Road | Marsh Ln | Airport, Airfield, or Helicopter Landing Pad | Oxnard Airport |
| Cul-de-sac | | College or University | Coll/Univ |
| Circle | | Military | Fort Belvoir |
| Geographic Offset or Corridor | | Prison or Juvenile Detention Center | P/JDC |
| 4WD Trail, Stairway, Alley, Walkway, or Ferry | | Cemetery | Powell Cmtry |
| Railroad | Southern RR | Golf Course | Pinehurst Glfcrs |
| Pipeline or Power Line | | National Park or Forest | Yosemite NP |
| Ridge or Fence | | Other Park | St Francis Park |
| Property Line or Nonvisible Boundary | | Outside Subject Area | |
| Perennial Stream | Tumbling Cr | Inset Area | A1 |
| Intermittent Stream | Piney Cr | | |
| Mountain Peak or Hill | Mt. Baker | | |

Where state, county, and/or MCD/CCD boundaries coincide, the map shows the boundary symbol for only the highest-ranking of these boundaries. Where American Indian reservation and American Indian tribal subdivision boundaries coincide, the map shows only the American Indian reservation boundaries.

Entity names are followed by either their FIPS code or census code; parentheses indicate a census code.

1 'MCD*' indicates a false MCD. These are for Census Bureau use only.

2 The CCD and CDP boundaries represent statistical entities only and are not updated through the BAS.

3 Incorporated place name color corresponds to the incorporated place fill color.

Due to space limitations, some road names, along with other feature and geography names on the map, may not be shown.

The Census Bureau stores primary and alternate road names, but only primary road names are used to label the roads on these maps.

*Note: This index map sheet provides the map sheet configuration in relation to the subject entity. Due to scale limitations, map content may be simplified. Refer to parent and/or inset map sheets for detailed map content.*

Total Sheets: 5 (Index 1; Parent 4; Inset 0)

NAME: Muscatine city (55110)
ENTITY TYPE: Incorporated Place
ST: Iowa (19)
CO: Muscatine (139)

INDEX OR PARENT SHEET #: 000
INSET SHEET #: 000000

2020 INCORPORATED PLACE REF MAP (INDEX)

5330119000551100000000000

All legal boundaries and names are as reported through the 2020 Boundary and Annexation Survey (BAS) and Boundary Validation Program (BVP). The boundaries shown on this map are for Census Bureau statistical data collection and tabulation purposes only; their depiction and designation for statistical purposes does not constitute a determination of jurisdictional authority or rights of ownership or entitlement.

Data Source: U.S. Census Bureau's MAF/TIGER database (TAB20), November 2020
Created by Geography Division: December 11, 2020

U.S. DEPARTMENT OF COMMERCE U.S. Census Bureau

Projection: Albers Equal Area Conic
Datum: NAD 83
Spheroid: GRS 80
1st Standard Parallel: 40 53 46
2nd Standard Parallel: 42 58 46
Central Meridian: -93 23 22
Latitude of Projection's Origin: 40 22 31
False Easting: 0
False Northing: 0

0 0.7 1.4 2.1 2.8 3.5 Kilometers
0 0.5 1 1.5 2 2.5 Miles
The plotted map scale is 1:25,588

N W E S

**Boundary and Annexation Survey (BAS) ID: 11900055110**
**BAS Submission Deadline: March 1, 2021**

**PDF versions of the BAS maps are available at:**
**www.census.gov/programs-surveys/bas/geographies.html**

For more information, or to request additional maps, please email geo.bas@census.gov, call 1-800-972-5651, or visit www.census.gov/programs-surveys/bas.html.

United States Census Bureau

# GOVERNMENTAL UNIT REFERENCE MAP (2020): Muscatine city, IA

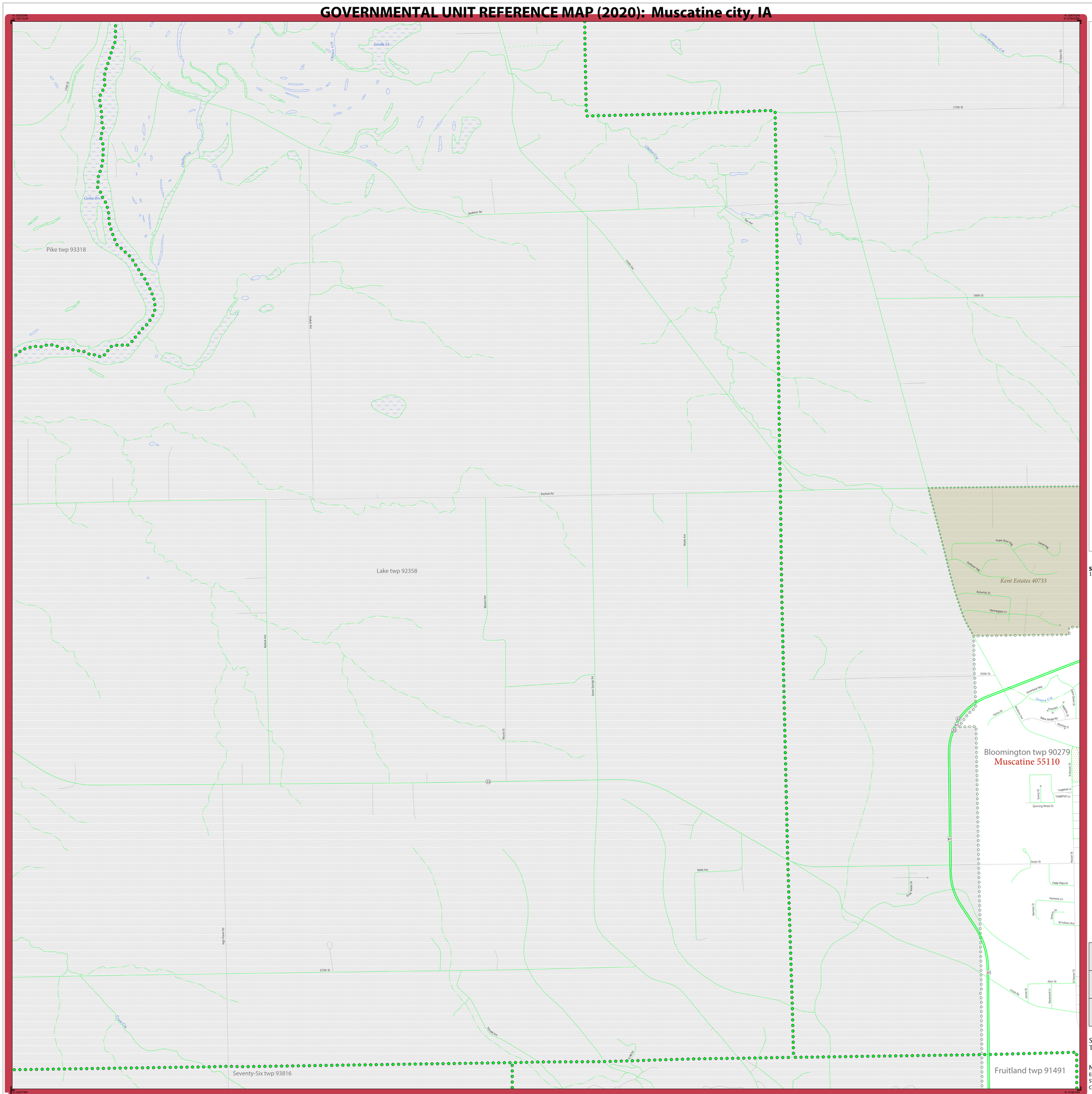


## LEGEND

| SYMBOL DESCRIPTION | SYMBOL | LABEL STYLE |
|---|---|---|
| Federal American Indian Reservation | | L'ANSE RESERVATION (TA 1880) |
| Off-Reservation Trust Land | | T1880 |
| American Indian Tribal Subdivision | | SHONTO (620) |
| Alaska Native Regional Corporation (ANRC) | | NANA ANRC 52120 |
| State (or statistically equivalent entity) | | NEW YORK 36 |
| County (or statistically equivalent entity) | | ERIE 029 |
| Minor Civil Division (MCD)[1] | | Lee town 41460 |
| Census County Division (CCD)[2] | | Jemez CCD 91650 |
| Consolidated City | | MILFORD 47500 |
| Incorporated Place - Subject Area | | Rome 63418 |
| Incorporated Place - Other Area[3] | | Davis 18100 |
| Census Designated Place (CDP)[2] | | Cochiti 16560 |

| DESCRIPTION | SYMBOL | DESCRIPTION | SYMBOL |
|---|---|---|---|
| Interstate | 5 | Water Body | Pleasant Lake |
| U.S. Highway | 2 | Swamp or Marsh | Okefenokee Swamp |
| State Highway | 4 | Glacier | Bering Glacier |
| Other Road | Marsh Ln | Airport, Airfield, or Helicopter Landing Pad | Oxnard Airport |
| Cul-de-sac | | College or University | Coll/Univ |
| Circle | | Military | Fort Belvoir |
| Geographic Offset or Corridor | | Prison or Juvenile Detention Center | P/JDC |
| 4WD Trail, Stairway, Alley, Walkway, or Ferry | | Cemetery | Powell Cmtry |
| Railroad | Southern RR | Golf Course | Pinehurst GlfCrs |
| Pipeline or Power Line | | National Park or Forest | Yosemite NP |
| Ridge or Fence | | Other Park | St Francis Park |
| Property Line or Nonvisible Boundary | | Outside Subject Area | |
| Perennial Stream | Tumbling Cr | Inset Area | A1 |
| Intermittent Stream | Piney Cr | | |
| Mountain Peak or Hill | Mt. Baker | | |

Where state, county, and/or MCD/CCD boundaries coincide, the map shows the boundary symbol for only the highest-ranking of these boundaries. Where American Indian reservation and American Indian tribal subdivision boundaries coincide, the map shows only the American Indian reservation boundaries.

Entity names are followed by either their FIPS code or census code; parentheses indicate a census code.

1 'MCD*' indicates a false MCD. These are for Census Bureau use only.
2 The CCD and CDP boundaries represent statistical entities only and are not updated through the BAS.
3 Incorporated place name color corresponds to the incorporated place fill color.

Due to space limitations, some road names, along with other feature and geography names on the map, may not be shown.

The Census Bureau stores primary and alternate road names, but only primary road names are used to label the roads on these maps.

**SUBJECT AREA COUNTIES ON MAP SHEET**
19139 Muscatine

Key to Adjacent Sheets

| | | |
|---|---|---|
| | | |
| | 1 | 2 |
| | 3 | 4 |

Sheet Location within Entity

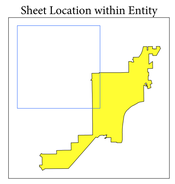

Sheet 1 of 4 PARENT sheets
Total Sheets: 5 (Index 1; Parent 4; Inset 0)

NAME: Muscatine city (55110)
ENTITY TYPE: Incorporated Place
ST: Iowa (19)
CO: Muscatine (139)

INDEX OR PARENT SHEET #: 001
INSET SHEET #: 000000

2020 INCORPORATED PLACE REF MAP (PARENT)
5330119000555110001000000

All legal boundaries and names are as reported through the 2020 Boundary and Annexation Survey (BAS) and Boundary Validation Program (BVP). The boundaries shown on this map are for Census Bureau statistical data collection and tabulation purposes only; their depiction and designation for statistical purposes does not constitute a determination of jurisdictional authority or rights of ownership or entitlement.

Data Source: U.S. Census Bureau's MAF/TIGER database (TAB20), November 2020
Created by Geography Division: December 11, 2020

U.S. DEPARTMENT OF COMMERCE U.S. Census Bureau

Projection: Albers Equal Area Conic
Datum: NAD 83
Spheroid: GRS 80
1st Standard Parallel: 40 53 46
2nd Standard Parallel: 42 58 46
Central Meridian: -93 23 22
Latitude of Projection's Origin: 40 22 31
False Easting: 0
False Northing: 0

0 0.3 0.6 0.9 1.2 1.5 Kilometers
0 0.2 0.4 0.6 0.8 1 Miles
The plotted map scale is 1:12,500

N W E S

**Boundary and Annexation Survey (BAS) ID: 11900055110**
**BAS Submission Deadline: March 1, 2021**

**PDF versions of the BAS maps are available at:**
**www.census.gov/programs-surveys/bas/geographies.html**

For more information, or to request additional maps, please email geo.bas@census.gov, call 1-800-972-5651, or visit www.census.gov/programs-surveys/bas.html.

# GOVERNMENTAL UNIT REFERENCE MAP (2020): Muscatine city, IA

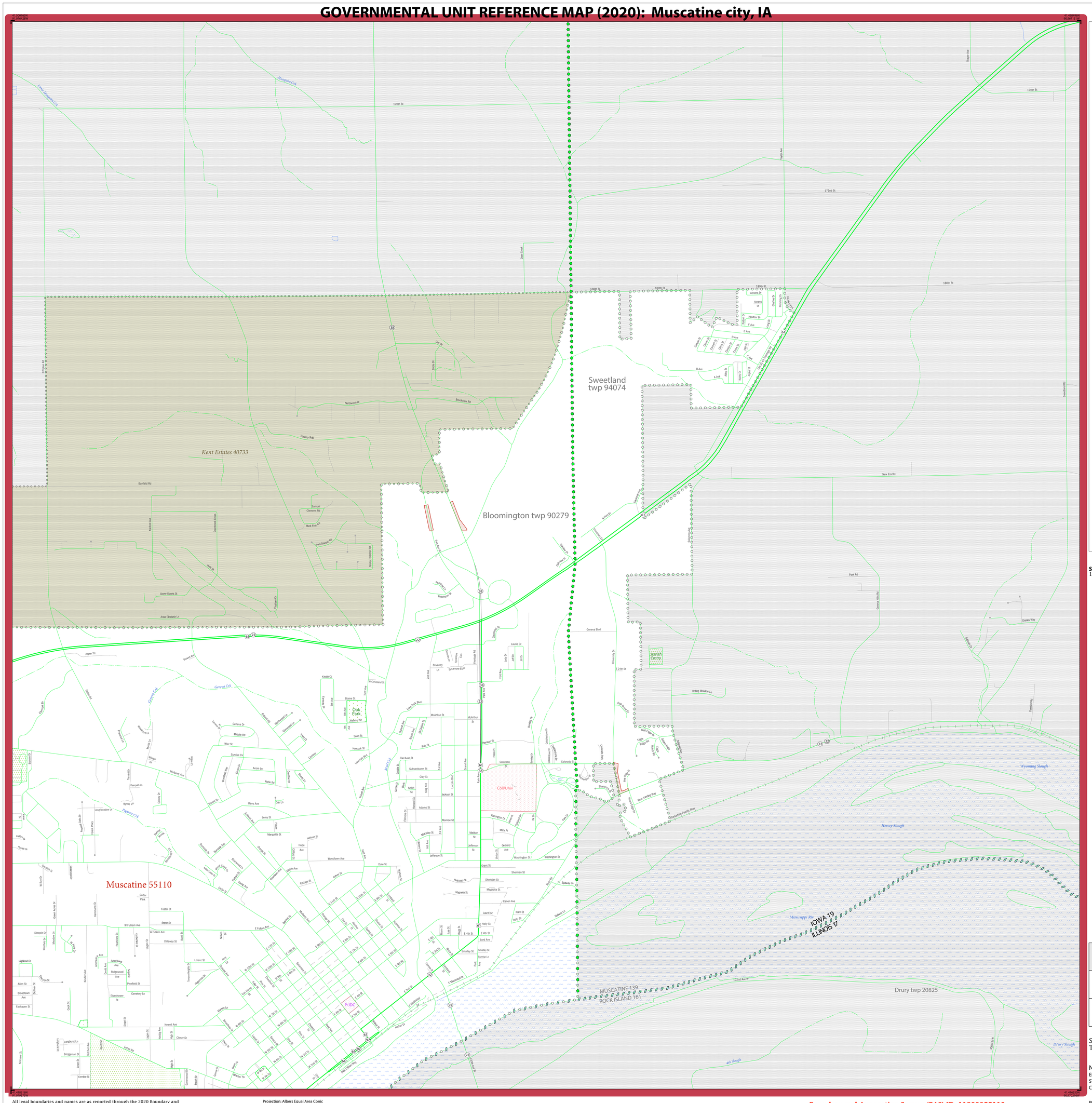
Muscatine 55110
Sweetland twp 94074
Bloomington twp 90279
Kent Estates 40733
Drury twp 20825
MUSCATINE 139
ROCK ISLAND 161
IOWA 19
ILLINOIS 17
Coll/Univ
P/JDC
Jewish Cmtry
Oak Park
Wyoming Slough
Hersey Slough
Drury Slough
Mississippi Riv
Geneva Crk
Pigeon Crk
Mud Crk
Mosquito Crk
Lake Mosquito Crk
170th St
172nd St
180th St
Geneva Blvd
New Era Rd
Park Rd
Sweetland Rd
Bayfield Rd
Northwood Dr
Brookview Rd
Clantry Rdg
Aspen Trl
Boland Ave
Chestnut Dr
Stanton Rd
Middle Rd
Weir St
Sunrise Cir
Acorn Ln
Robin Rd
Barry Ave
Oak Ln
Leroy St
Margarette St
Hope Ave
Woodlawn Ave
Dale St
Grant St
Sherman St
Sidewalk Ln
Sibley Ln
Washington St
Jefferson St
Madison St
Monroe St
Jackson St
Clay St
Adams St
Smith St
Colorado St
Harrison St
Polk St
Scott St
Hancock St
Van Buren St
Subwanburen St
Blaine St
Webster St
W Cleveland St
McArthur St
Lake Park Blvd
Lincoln Blvd
Park Ave
Grove Ave
Iowa Ave
Middle Rd
Mulberry Ave
Boulevard Ln
Geneva Dr
Northwood Ln
Lake Dr
Cottage Dr
Stanton Dr
Chestnut Dr
Pleasant Dr
Maple Ln
Wilson Dr
Trenton Dr
Overpath Ln
Bif Hn Ln
Long Meadow Ln
Kelton Dr
Patrick Dr
Bluffs Dr
Forest Pkwy
Bluffs Blvd
Bluffs Ln
Bluffs Cir
Bluffs Ln
Bluffs Dr

# GOVERNMENTAL UNIT REFERENCE MAP (2020): Muscatine city, IA

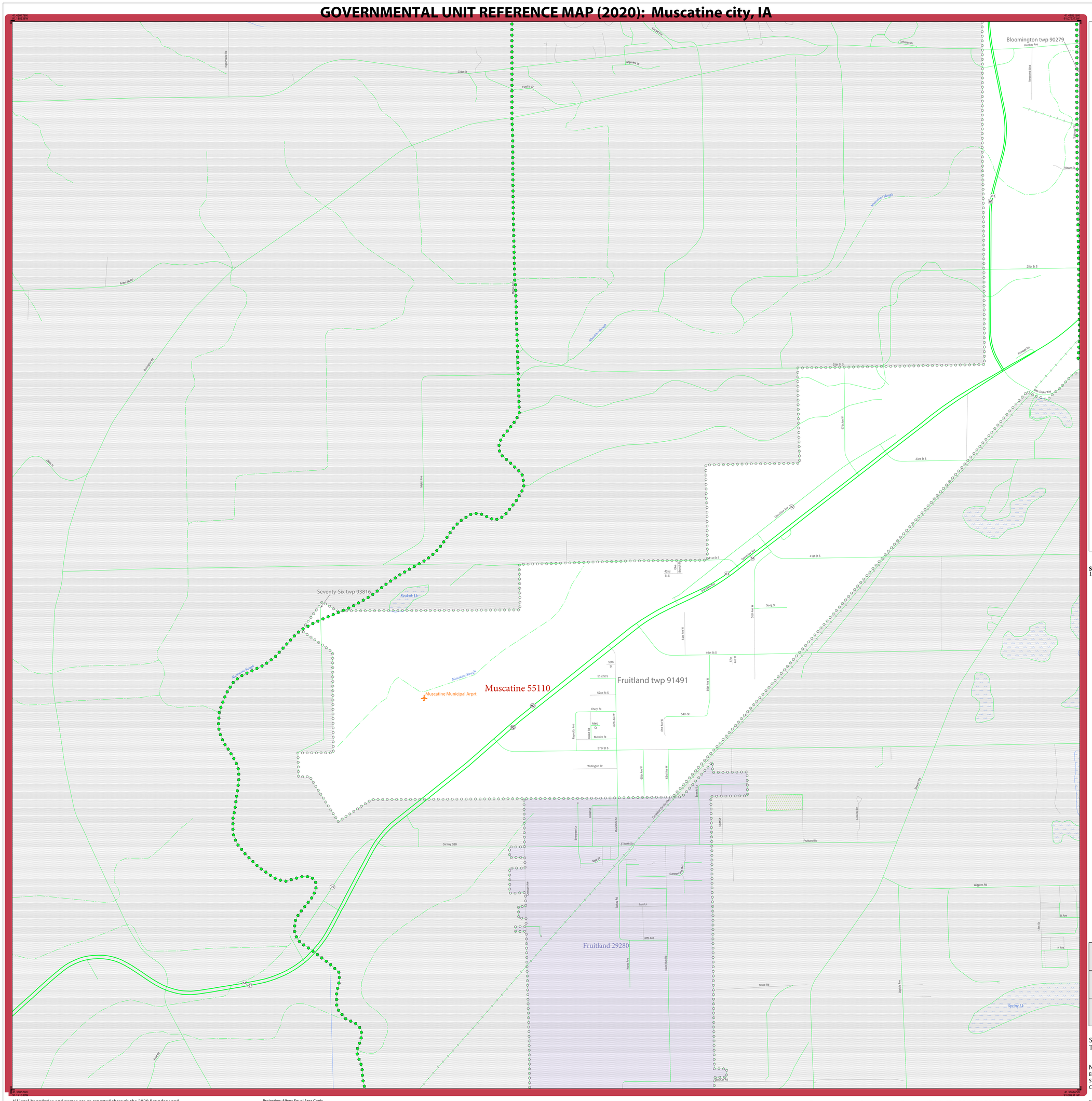


## LEGEND

| SYMBOL DESCRIPTION | SYMBOL | LABEL STYLE |
|---|---|---|
| Federal American Indian Reservation | | L'ANSE RESERVATION (TA 1880) |
| Off-Reservation Trust Land | | T1880 |
| American Indian Tribal Subdivision | | SHONTO (620) |
| Alaska Native Regional Corporation (ANRC) | | *NANA ANRC 52120* |
| State (or statistically equivalent entity) | | NEW YORK 36 |
| County (or statistically equivalent entity) | | ERIE 029 |
| Minor Civil Division (MCD)[1] | | Lee town 41460 |
| Census County Division (CCD)[2] | | *Jemez CCD 91650* |
| Consolidated City | | MILFORD 47500 |
| Incorporated Place - Subject Area | | Rome 63418 |
| Incorporated Place - Other Area[3] | | Davis 18100 |
| Census Designated Place (CDP)[2] | | *Cochiti 16560* |

| DESCRIPTION | SYMBOL |
|---|---|
| Interstate | 5 |
| U.S. Highway | 2 |
| State Highway | 4 |
| Other Road | Marsh Ln |
| Cul-de-sac | |
| Circle | |
| Geographic Offset or Corridor | |
| 4WD Trail, Stairway, Alley, Walkway, or Ferry | |
| Railroad | Southern RR |
| Pipeline or Power Line | |
| Ridge or Fence | |
| Property Line or Nonvisible Boundary | |
| Perennial Stream | Tumbling Cr |
| Intermittent Stream | Piney Cr |
| Mountain Peak or Hill | Mt. Baker |

| DESCRIPTION | SYMBOL |
|---|---|
| Water Body | Pleasant Lake |
| Swamp or Marsh | Okefenokee Swamp |
| Glacier | Bering Glacier |
| Airport, Airfield, or Helicopter Landing Pad | Oxnard Airport |
| College or University | Coll/Univ |
| Military | Fort Belvoir |
| Prison or Juvenile Detention Center | P/JDC |
| Cemetery | Powell Cmtry |
| Golf Course | Pinehurst GlfCrs |
| National Park or Forest | Yosemite NP |
| Other Park | St Francis Park |
| Outside Subject Area | |
| Inset Area | A1 |

Where state, county, and/or MCD/CCD boundaries coincide, the map shows the boundary symbol for only the highest-ranking of these boundaries. Where American Indian reservation and American Indian tribal subdivision boundaries coincide, the map shows only the American Indian reservation boundaries.

Entity names are followed by either their FIPS code or census code; parentheses indicate a census code.

1 'MCD*' indicates a false MCD. These are for Census Bureau use only.

2 The CCD and CDP boundaries represent statistical entities only and are not updated through the BAS.

3 Incorporated place name color corresponds to the incorporated place fill color.

Due to space limitations, some road names, along with other feature and geography names on the map, may not be shown.

The Census Bureau stores primary and alternate road names, but only primary road names are used to label the roads on these maps.

**SUBJECT AREA COUNTIES ON MAP SHEET**
19139 Muscatine

Key to Adjacent Sheets

| | | |
|---|---|---|
| | 1 | 2 |
| | 3 | 4 |
| | | |

Sheet Location within Entity

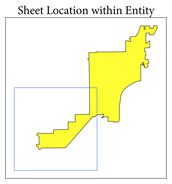

Sheet 3 of 4 PARENT sheets
Total Sheets: 5 (Index 1; Parent 4; Inset 0)

NAME: Muscatine city (55110)
ENTITY TYPE: Incorporated Place
ST: Iowa (19)
CO: Muscatine (139)

INDEX OR PARENT SHEET #: 003
INSET SHEET #: 000000

2020 INCORPORATED PLACE REF MAP (PARENT)
5330119000551100030000000

All legal boundaries and names are as reported through the 2020 Boundary and Annexation Survey (BAS) and Boundary Validation Program (BVP). The boundaries shown on this map are for Census Bureau statistical data collection and tabulation purposes only; their depiction and designation for statistical purposes does not constitute a determination of jurisdictional authority or rights of ownership or entitlement.

Data Source: U.S. Census Bureau's MAF/TIGER database (TAB20), November 2020
Created by Geography Division: December 11, 2020

U.S. DEPARTMENT OF COMMERCE U.S. Census Bureau

Projection: Albers Equal Area Conic
Datum: NAD 83
Spheroid: GRS 80
1st Standard Parallel: 40 53 46
2nd Standard Parallel: 42 58 46
Central Meridian: -93 23 22
Latitude of Projection's Origin: 40 22 31
False Easting: 0
False Northing: 0

0 0.3 0.6 0.9 1.2 1.5 Kilometers
0 0.2 0.4 0.6 0.8 1 Miles
The plotted map scale is 1:12,500

N W E S

**Boundary and Annexation Survey (BAS) ID: 11900055110**
**BAS Submission Deadline: March 1, 2021**

**PDF versions of the BAS maps are available at:**
**www.census.gov/programs-surveys/bas/geographies.html**

For more information, or to request additional maps, please email geo.bas@census.gov, call 1-800-972-5651, or visit www.census.gov/programs-surveys/bas.html.

United States Census Bureau

# GOVERNMENTAL UNIT REFERENCE MAP (2020): Muscatine city, IA

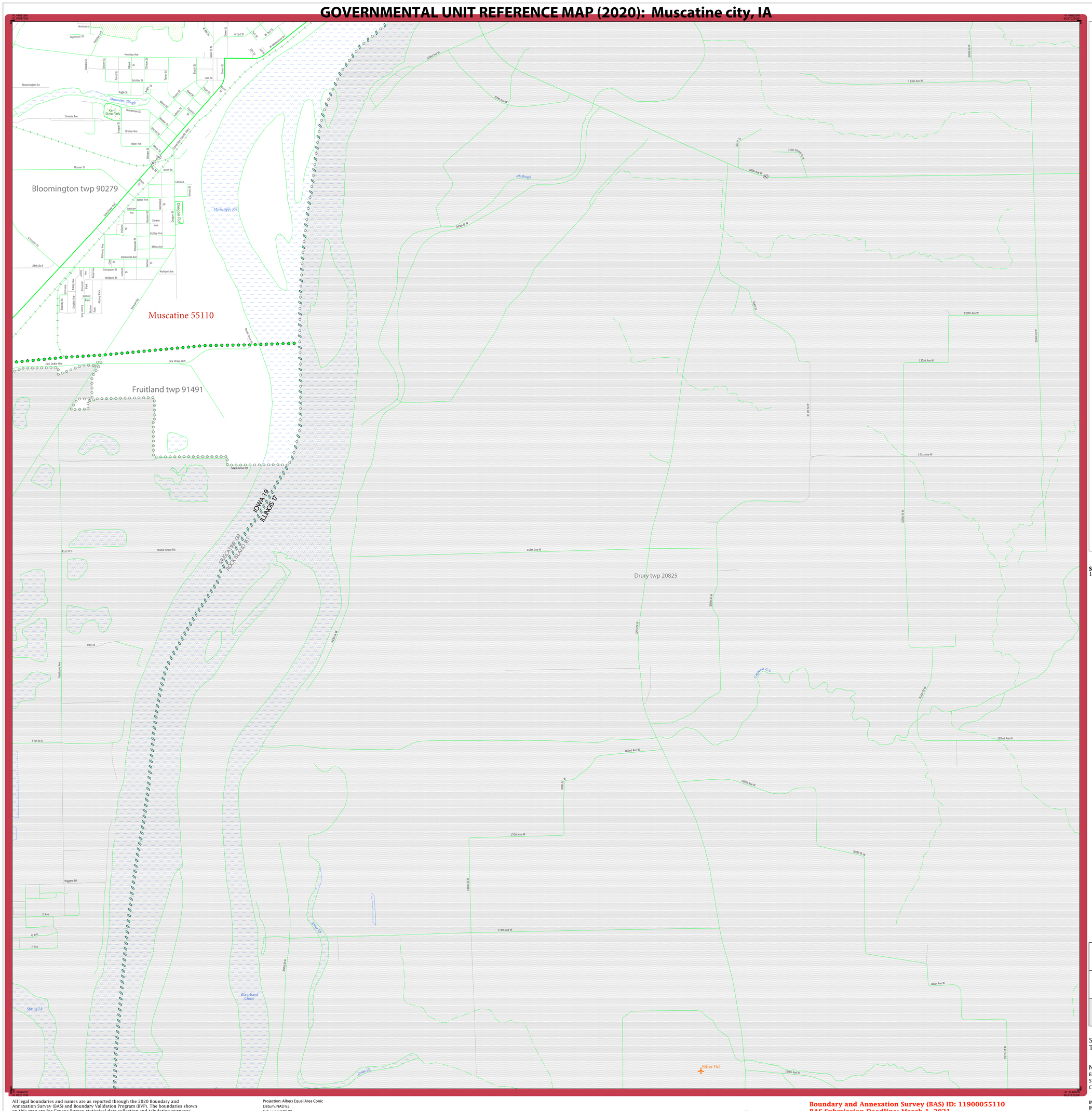


## LEGEND

| SYMBOL DESCRIPTION | SYMBOL | LABEL STYLE |
|---|---|---|
| Federal American Indian Reservation | | L'ANSE RESERVATION (TA 1880) |
| Off-Reservation Trust Land | | T1880 |
| American Indian Tribal Subdivision | | SHONTO (620) |
| Alaska Native Regional Corporation (ANRC) | | NANA ANRC 52120 |
| State (or statistically equivalent entity) | | NEW YORK 36 |
| County (or statistically equivalent entity) | | ERIE 029 |
| Minor Civil Division (MCD)[1] | | Lee town 41460 |
| Census County Division (CCD)[2] | | Jemez CCD 91650 |
| Consolidated City | | MILFORD 47500 |
| Incorporated Place - Subject Area | | Rome 63418 |
| Incorporated Place - Other Area[3] | | Davis 18100 |
| Census Designated Place (CDP)[2] | | Cochiti 16560 |

| DESCRIPTION | SYMBOL | DESCRIPTION | SYMBOL |
|---|---|---|---|
| Interstate | 35 | Water Body | Pleasant Lake |
| U.S. Highway | 2 | Swamp or Marsh | Okefenokee Swamp |
| State Highway | 4 | Glacier | Bering Glacier |
| Other Road | Marsh Ln | Airport, Airfield, or Helicopter Landing Pad | Oxnard Airport |
| Cul-de-sac | | College or University | Coll/Univ |
| Circle | | Military | Fort Belvoir |
| Geographic Offset or Corridor | | Prison or Juvenile Detention Center | P/JDC |
| 4WD Trail, Stairway, Alley, Walkway, or Ferry | | Cemetery | Powell Cmtry |
| Railroad | Southern RR | Golf Course | Pinehurst Glfcrs |
| Pipeline or Power Line | | National Park or Forest | Yosemite NP |
| Ridge or Fence | | Other Park | St Francis Park |
| Property Line or Nonvisible Boundary | | Outside Subject Area | |
| Perennial Stream | Tumbling Cr | Inset Area | A1 |
| Intermittent Stream | Piney Cr | | |
| Mountain Peak or Hill | Mt. Baker | | |

Where state, county, and/or MCD/CCD boundaries coincide, the map shows the boundary symbol for only the highest-ranking of these boundaries. Where American Indian reservation and American Indian tribal subdivision boundaries coincide, the map shows only the American Indian reservation boundaries.

Entity names are followed by either their FIPS code or census code; parentheses indicate a census code.

1 'MCD*' indicates a false MCD. These are for Census Bureau use only.

2 The CCD and CDP boundaries represent statistical entities only and are not updated through the BAS.

3 Incorporated place name color corresponds to the incorporated place fill color.

Due to space limitations, some road names, along with other feature and geography names on the map, may not be shown.

The Census Bureau stores primary and alternate road names, but only primary road names are used to label the roads on these maps.

**SUBJECT AREA COUNTIES ON MAP SHEET**
19139 Muscatine

Key to Adjacent Sheets

| | | |
|---|---|---|
| 1 | 2 | |
| 3 | 4 | |
| | | |

Sheet Location within Entity

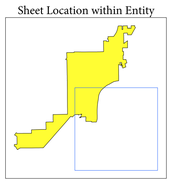

Sheet 4 of 4 PARENT sheets
Total Sheets: 5 (Index 1; Parent 4; Inset 0)

NAME: Muscatine city (55110)
ENTITY TYPE: Incorporated Place
ST: Iowa (19)
CO: Muscatine (139)

INDEX OR PARENT SHEET #: 004
INSET SHEET #: 000000

2020 INCORPORATED PLACE REF MAP (PARENT)
5330119000551100040000 00

All legal boundaries and names are as reported through the 2020 Boundary and Annexation Survey (BAS) and Boundary Validation Program (BVP). The boundaries shown on this map are for Census Bureau statistical data collection and tabulation purposes only; their depiction and designation for statistical purposes does not constitute a determination of jurisdictional authority or rights of ownership or entitlement.

Data Source: U.S. Census Bureau's MAF/TIGER database (TAB20), November 2020
Created by Geography Division: December 11, 2020

U.S. DEPARTMENT OF COMMERCE U.S. Census Bureau

Projection: Albers Equal Area Conic
Datum: NAD 83
Spheroid: GRS 80
1st Standard Parallel: 40 53 46
2nd Standard Parallel: 42 58 46
Central Meridian: -93 23 22
Latitude of Projection's Origin: 40 22 31
False Easting: 0
False Northing: 0

0 0.3 0.6 0.9 1.2 1.5 Kilometers
0 0.2 0.4 0.6 0.8 1 Miles
The plotted map scale is 1:12,500

N W E S

**Boundary and Annexation Survey (BAS) ID: 11900055110**
**BAS Submission Deadline: March 1, 2021**

**PDF versions of the BAS maps are available at:**
**www.census.gov/programs-surveys/bas/geographies.html**

For more information, or to request additional maps, please email geo.bas@census.gov, call 1-800-972-5651, or visit www.census.gov/programs-surveys/bas.html.

United States Census Bureau