GOVERNMENTAL UNIT REFERENCE MAP (2020): Doniphan County, KS

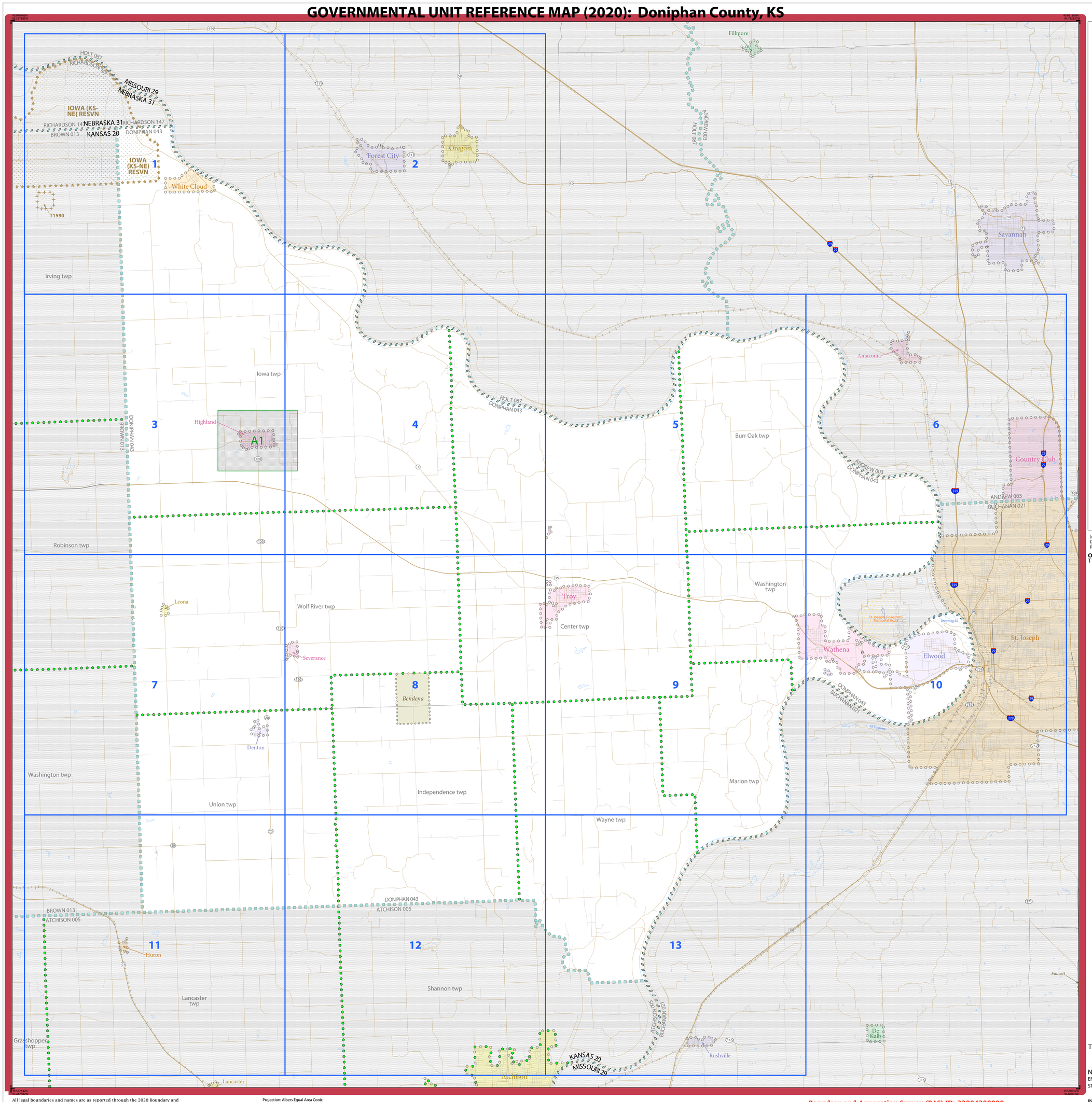

LEGEND

SYMBOL DESCRIPTION	SYMBOL	LABEL STYLE
Federal American Indian Reservation		L'ANSE RESERVATION (TA 1880)
Off-Reservation Trust Land		T1880
American Indian Tribal Subdivision		SHONTO (620)
Alaska Native Regional Corporation (ANRC)		*NANA ANRC 52120*
State (or statistically equivalent entity)		NEW YORK 36
County (or statistically equivalent entity)		ERIE 029
Minor Civil Division (MCD)[1]		Lee town 41460
Census County Division (CCD)[2]		*Jemez CCD 91650*
Consolidated City		MILFORD 47500
Incorporated Place[3]		Davis 18100
Census Designated Place (CDP)[2]		*Cochiti 16560*

DESCRIPTION	SYMBOL	DESCRIPTION	SYMBOL
Interstate	5	Water Body	*Pleasant Lake*
U.S. Highway	2	Swamp or Marsh	*Okefenokee Swamp*
State Highway	4	Glacier	*Bering Glacier*
Other Road	Marsh Ln	Airport, Airfield, or Helicopter Landing Pad	Dinard Airport
Cul-de-sac		College or University	Coll/Univ
Circle		Military	Fort Belvoir
Geographic Offset or Corridor		Prison or Juvenile Detention Center	P/JDC
4WD Trail, Stairway, Alley, Walkway, or Ferry		Cemetery	Powell Cmtry
Railroad	Southern RR	Golf Course	Pinehurst GlfCrs
Pipeline or Power Line		National Park or Forest	Yosemite NP
Ridge or Fence		Other Park	St Francis Park
Property Line or Nonvisible Boundary		Outside Subject Area	
Perennial Stream	*Tumbling Cr*	Inset Area	A1
Intermittent Stream	*Piney Cr*		
Mountain Peak or Hill	*Mt. Baker*		

Where state, county, and/or MCD/CCD boundaries coincide, the map shows the boundary symbol for only the highest-ranking of these boundaries. Where American Indian reservation and American Indian tribal subdivision boundaries coincide, the map shows only the American Indian reservation boundaries.

Entity names are followed by either their FIPS code or census code; parentheses indicate a census code.

1 'MCD*' indicates a false MCD. These are for Census Bureau use only.

2 The CCD and CDP boundaries represent statistical entities only and are not updated through the BAS.

3 Incorporated place name color corresponds to the incorporated place fill color.

Due to space limitations, some road names, along with other feature and geography names on the map, may not be shown.

The Census Bureau stores primary and alternate road names, but only primary road names are used to label the roads on these maps.

Note: This index map sheet provides the map sheet configuration in relation to the subject entity. Due to scale limitations, map content may be simplified. Refer to parent and/or inset map sheets for detailed map content.

OFF-RESERVATION TRUST LAND NAMES
T1590 Iowa (KS-NE)

Total Sheets: 15 (Index 1; Parent 13; Inset 1)

NAME: Doniphan County (043)
ENTITY TYPE: County or statistically equivalent entity
ST: Kansas (20)

INDEX OR PARENT SHEET #: 000
INSET SHEET #: 000000

2020 COUNTY REF-MAP (INDEX)

5340220043000000000000

All legal boundaries and names are as reported through the 2020 Boundary and Annexation Survey (BAS) and Boundary Validation Program (BVP). The boundaries shown on this map are for Census Bureau statistical data collection and tabulation purposes only; their depiction and designation for statistical purposes does not constitute a determination of jurisdictional authority or rights of ownership or entitlement.

Data Source: U.S. Census Bureau's MAF/TIGER database (TAB20), November 2020
Created by Geography Division: December 08, 2020

U.S. DEPARTMENT OF COMMERCE U.S. Census Bureau

Projection: Albers Equal Area Conic
Datum: NAD 83
Spheroid: GRS 80
1st Standard Parallel: 37 29 41
2nd Standard Parallel: 39 30 05
Central Meridian: -98 20 03
Latitude of Projection's Origin: 36 59 35
False Easting: 0
False Northing: 0

0 2 4 6 8 10 Kilometers
0 1 2 3 4 5 Miles
The plotted map scale is 1:71,645

N W E S

Boundary and Annexation Survey (BAS) ID: 22004300000
BAS Submission Deadline: March 1, 2021

PDF versions of the BAS maps are available at:
www.census.gov/programs-surveys/bas/geographies.html

For more information, or to request additional maps, please email geo.bas@census.gov, call 1-800-972-5651, or visit www.census.gov/programs-surveys/bas.html.

United States Census Bureau

GOVERNMENTAL UNIT REFERENCE MAP (2020): Doniphan County, KS

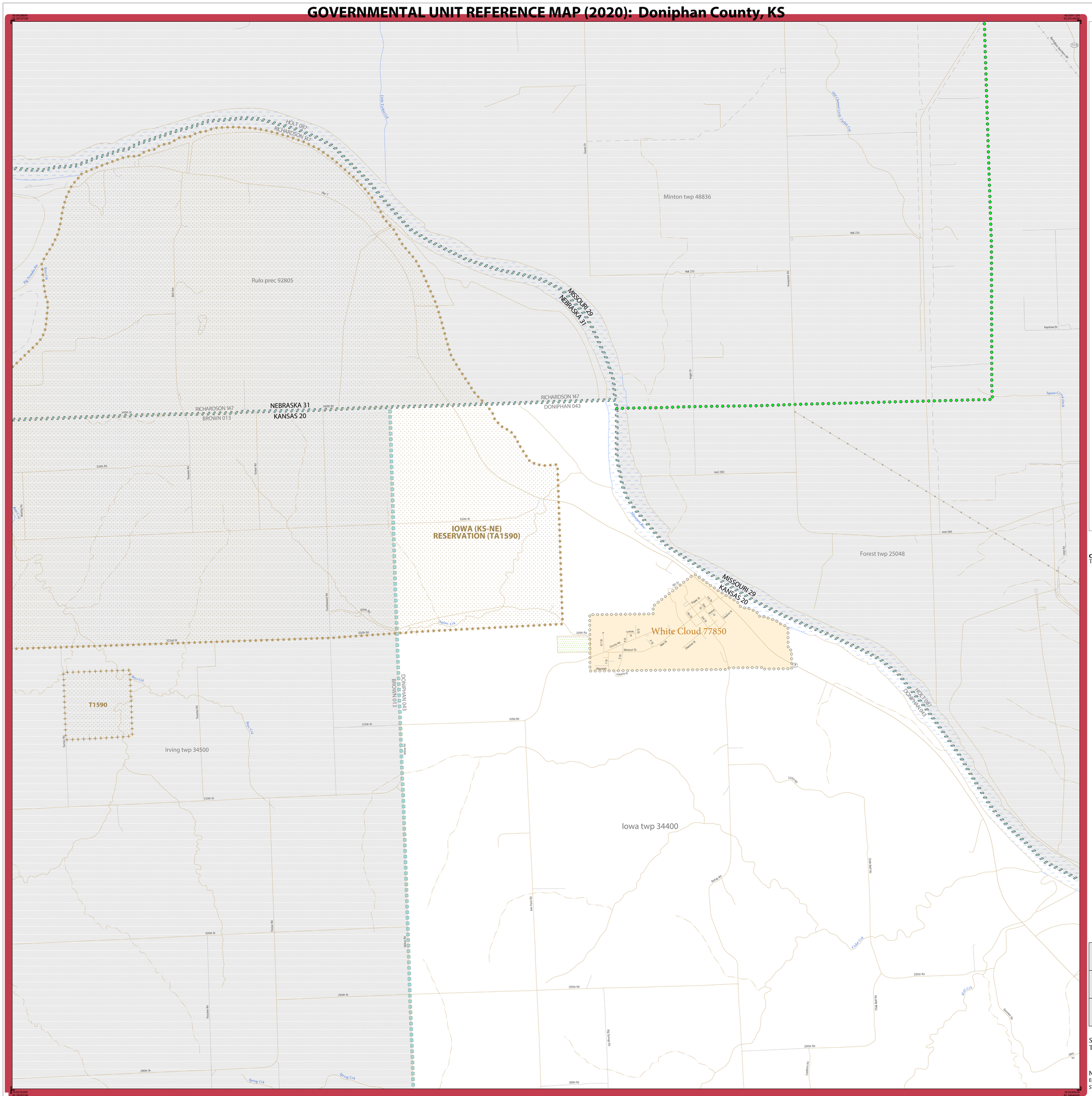

LEGEND

SYMBOL DESCRIPTION	SYMBOL	LABEL STYLE
Federal American Indian Reservation		L'ANSE RESERVATION (TA 1880)
Off-Reservation Trust Land		T1880
American Indian Tribal Subdivision		SHONTO (620)
Alaska Native Regional Corporation (ANRC)		*NANA ANRC 52120*
State (or statistically equivalent entity)		NEW YORK 36
County (or statistically equivalent entity)		ERIE 029
Minor Civil Division (MCD)[1]		Lee town 41460
Census County Division (CCD)[2]		*Jemez CCD 91650*
Consolidated City		MILFORD 47500
Incorporated Place[3]		Davis 18100
Census Designated Place (CDP)[2]		*Cochiti 16560*

DESCRIPTION	SYMBOL	DESCRIPTION	SYMBOL
Interstate	5	Water Body	*Pleasant Lake*
U.S. Highway	2	Swamp or Marsh	*Okefenokee Swamp*
State Highway	4	Glacier	*Bering Glacier*
Other Road	Marsh Ln	Airport, Airfield, or Helicopter Landing Pad	Donald Airport
Cul-de-sac		College or University	Coll/Univ
Circle		Military	Fort Belvoir
Geographic Offset or Corridor		Prison or Juvenile Detention Center	P/JDC
4WD Trail, Stairway, Alley, Walkway, or Ferry		Cemetery	Powell Cmtry
Railroad	Southern RR	Golf Course	Pinehurst Gl/Crs
Pipeline or Power Line		National Park or Forest	Yosemite NP
Ridge or Fence		Other Park	St Francis Park
Property Line or Nonvisible Boundary		Outside Subject Area	
Perennial Stream	*Tumbling Cr*	Inset Area	A1
Intermittent Stream	*Piney Cr*		
Mountain Peak or Hill	*Mt. Baker*		

Where state, county, and/or MCD/CCD boundaries coincide, the map shows the boundary symbol for only the highest-ranking of these boundaries. Where American Indian reservation and American Indian tribal subdivision boundaries coincide, the map shows only the American Indian reservation boundaries.

Entity names are followed by either their FIPS code or census code; parentheses indicate a census code.

1 'MCD" indicates a false MCD. These are for Census Bureau use only.

2 The CCD and CDP boundaries represent statistical entities only and are not updated through the BAS.

3 Incorporated place name color corresponds to the incorporated place fill color.

Due to space limitations, some road names, along with other feature and geography names on the map, may not be shown.

The Census Bureau stores primary and alternate road names, but only primary road names are used to label the roads on these maps.

OFF-RESERVATION TRUST LAND NAMES
T1590 Iowa (KS-NE)

Key to Adjacent Sheets

	1	2
	3	4

Sheet Location within Entity

Sheet 1 of 13 PARENT sheets
Total Sheets: 15 (Index 1; Parent 13; Inset 1)

NAME: Doniphan County (043)
ENTITY TYPE: County or statistically equivalent entity
ST: Kansas (20)

INDEX OR PARENT SHEET #: 001
INSET SHEET #: 000000

2020 COUNTY REF MAP (PARENT)

5340220043000000001000000

All legal boundaries and names are as reported through the 2020 Boundary and Annexation Survey (BAS) and Boundary Validation Program (BVP). The boundaries shown on this map are for Census Bureau statistical data collection and tabulation purposes only; their depiction and designation for statistical purposes does not constitute a determination of jurisdictional authority or rights of ownership or entitlement.

Data Source: U.S. Census Bureau's MAF/TIGER database (TAB20), November 2020
Created by Geography Division: December 08, 2020

U.S. DEPARTMENT OF COMMERCE U.S. Census Bureau

Projection: Albers Equal Area Conic
Datum: NAD 83
Spheroid: GRS 80
1st Standard Parallel: 37 29 41
2nd Standard Parallel: 39 30 05
Central Meridian: -98 20 03
Latitude of Projection's Origin: 36 59 35
False Easting: 0
False Northing: 0

0 0.5 1 1.5 2 2.5 Kilometers
0 0.3 0.6 0.9 1.2 1.5 Miles
The plotted map scale is 1:17,500

N W E S

Boundary and Annexation Survey (BAS) ID: 22004300000
BAS Submission Deadline: March 1, 2021

PDF versions of the BAS maps are available at:
www.census.gov/programs-surveys/bas/geographies.html

For more information, or to request additional maps, please email geo.bas@census.gov, call 1-800-972-5651, or visit www.census.gov/programs-surveys/bas.html.

United States Census Bureau

GOVERNMENTAL UNIT REFERENCE MAP (2020): Doniphan County, KS

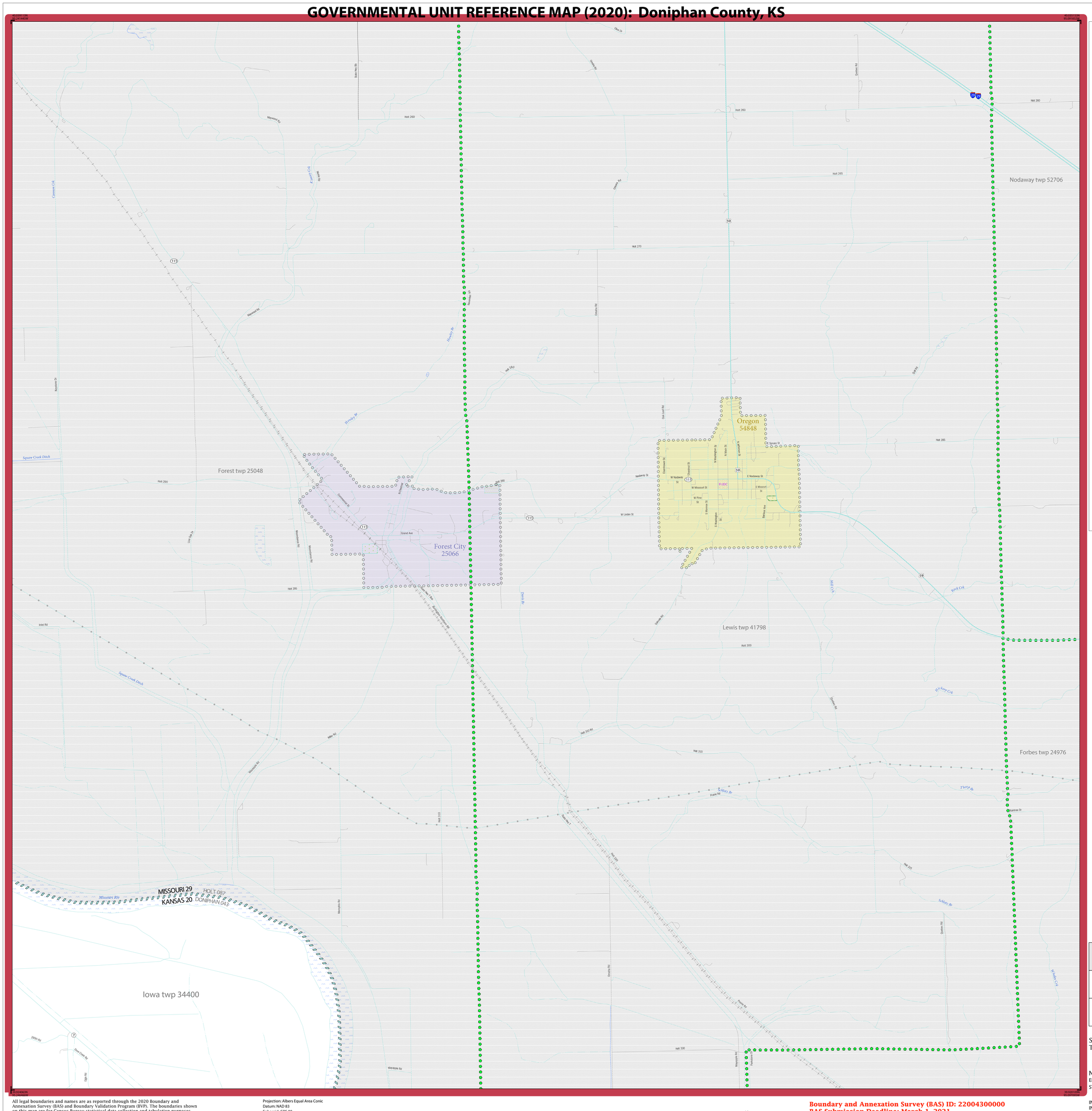

LEGEND

SYMBOL DESCRIPTION	SYMBOL	LABEL STYLE
Federal American Indian Reservation		L'ANSE RESERVATION (TA 1880)
Off-Reservation Trust Land		T1880
American Indian Tribal Subdivision		SHONTO (620)
Alaska Native Regional Corporation (ANRC)		*NANA ANRC 52120*
State (or statistically equivalent entity)		NEW YORK 36
County (or statistically equivalent entity)		ERIE 029
Minor Civil Division (MCD)[1]		Lee town 41460
Census County Division (CCD)[2]		*Jemez CCD 91650*
Consolidated City		MILFORD 47500
Incorporated Place[3]		Davis 18100
Census Designated Place (CDP)[2]		*Cochiti 16560*

DESCRIPTION	SYMBOL	DESCRIPTION	SYMBOL
Interstate	5	Water Body	*Pleasant Lake*
U.S. Highway	2	Swamp or Marsh	*Okefenokee Swamp*
State Highway	4	Glacier	*Bering Glacier*
Other Road	Marsh Ln	Airport, Airfield, or Helicopter Landing Pad	Dönärd Airport
Cul-de-sac		College or University	Coll/Univ
Circle		Military	Fort Belvoir
Geographic Offset or Corridor		Prison or Juvenile Detention Center	PJDC
4WD Trail, Stairway, Alley, Walkway, or Ferry		Cemetery	Powell Cmtry
Railroad	Southern RR	Golf Course	Pinehurst GlfCrs
Pipeline or Power Line		National Park or Forest	Yosemite NP
Ridge or Fence		Other Park	St Francis Park
Property Line or Nonvisible Boundary		Outside Subject Area	
Perennial Stream	*Tumbling Cr*	Inset Area	A1
Intermittent Stream	*Piney Cr*		
Mountain Peak or Hill	*Mt. Baker*		

Where state, county, and/or MCD/CCD boundaries coincide, the map shows the boundary symbol for only the highest-ranking of these boundaries. Where American Indian reservation and American Indian tribal subdivision boundaries coincide, the map shows only the American Indian reservation boundaries.

Entity names are followed by either their FIPS code or census code; parentheses indicate a census code.

1 'MCD*' indicates a false MCD. These are for Census Bureau use only.

2 The CCD and CDP boundaries represent statistical entities only and are not updated through the BAS.

3 Incorporated place name color corresponds to the incorporated place fill color.

Due to space limitations, some road names, along with other feature and geography names on the map, may not be shown.

The Census Bureau stores primary and alternate road names, but only primary road names are used to label the roads on these maps.

Key to Adjacent Sheets

1	2	
3	4	5

Sheet Location within Entity

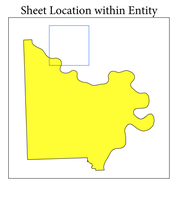

Sheet 2 of 13 PARENT sheets
Total Sheets: 15 (Index 1; Parent 13; Inset 1)

NAME: Doniphan County (043)
ENTITY TYPE: County or statistically equivalent entity
ST: Kansas (20)

INDEX OR PARENT SHEET #: 002
INSET SHEET #: 000000

2020 COUNTY REF MAP (PARENT)

5340220043000000002000000

All legal boundaries and names are as reported through the 2020 Boundary and Annexation Survey (BAS) and Boundary Validation Program (BVP). The boundaries shown on this map are for Census Bureau statistical data collection and tabulation purposes only; their depiction and designation for statistical purposes does not constitute a determination of jurisdictional authority or rights of ownership or entitlement.

Data Source: U.S. Census Bureau's MAF/TIGER database (TAB20), November 2020
Created by Geography Division: December 08, 2020

U.S. DEPARTMENT OF COMMERCE U.S. Census Bureau

Projection: Albers Equal Area Conic
Datum: NAD 83
Spheroid: GRS 80
1st Standard Parallel: 37 29 41
2nd Standard Parallel: 39 30 05
Central Meridian: -98 20 03
Latitude of Projection's Origin: 36 59 35
False Easting: 0
False Northing: 0

0 0.5 1 1.5 2 2.5 Kilometers
0 0.3 0.6 0.9 1.2 1.5 Miles
The plotted map scale is 1:17,500

N W E S

Boundary and Annexation Survey (BAS) ID: 22004300000
BAS Submission Deadline: March 1, 2021

PDF versions of the BAS maps are available at:
www.census.gov/programs-surveys/bas/geographies.html

For more information, or to request additional maps, please email geo.bas@census.gov, call 1-800-972-5651, or visit www.census.gov/programs-surveys/bas.html.

United States Census Bureau

GOVERNMENTAL UNIT REFERENCE MAP (2020): Doniphan County, KS

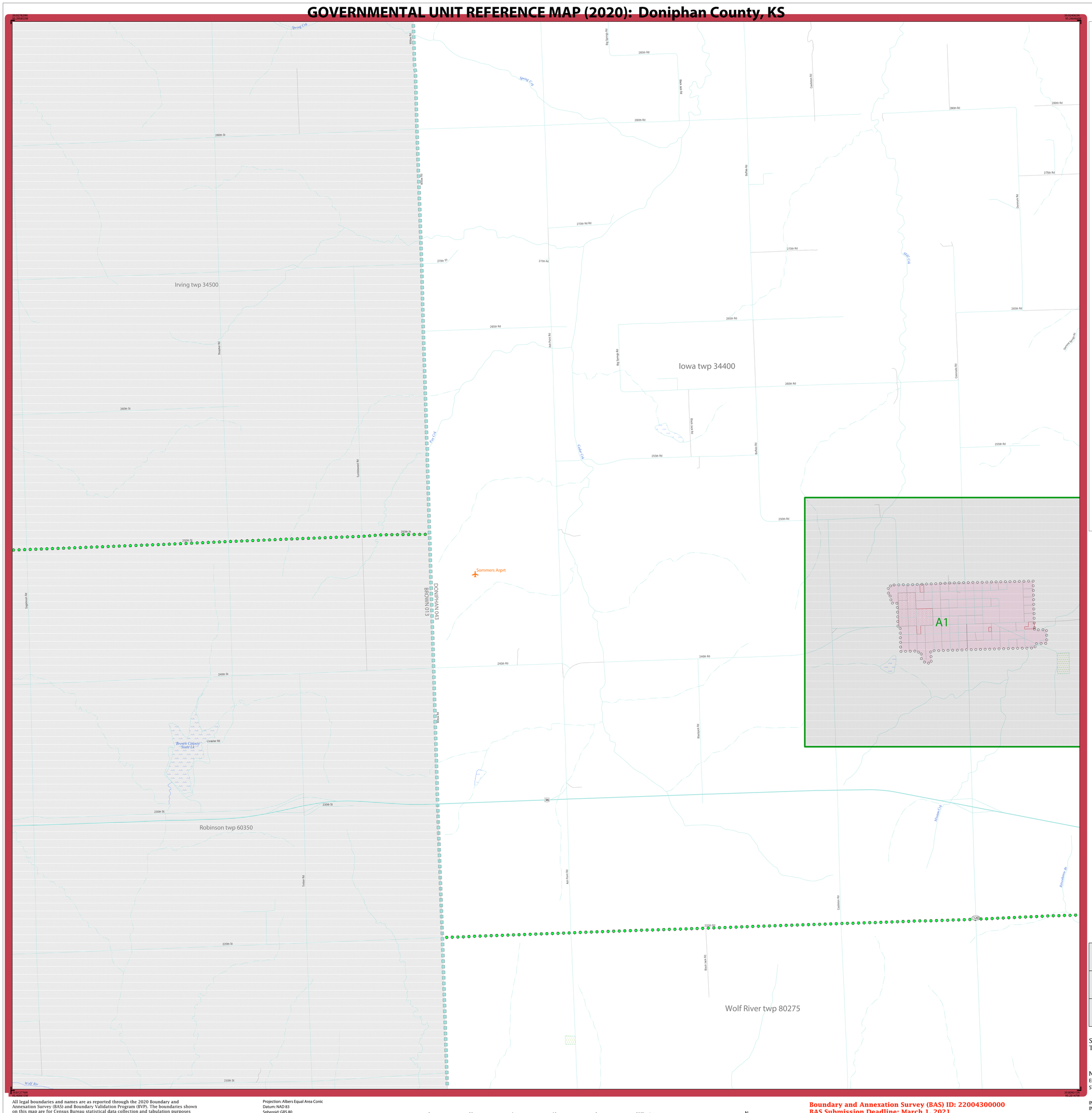

LEGEND

SYMBOL DESCRIPTION	SYMBOL	LABEL STYLE
Federal American Indian Reservation		L'ANSE RESERVATION (TA 1880)
Off-Reservation Trust Land		T1880
American Indian Tribal Subdivision		SHONTO (620)
Alaska Native Regional Corporation (ANRC)		*NANA ANRC 52120*
State (or statistically equivalent entity)		NEW YORK 36
County (or statistically equivalent entity)		ERIE 029
Minor Civil Division (MCD)[1]		Lee town 41460
Census County Division (CCD)[2]		*Jemez CCD 91650*
Consolidated City		MILFORD 47500
Incorporated Place[3]		Davis 18100
Census Designated Place (CDP)[2]		*Cochiti 16560*

DESCRIPTION	SYMBOL	DESCRIPTION	SYMBOL
Interstate	5	Water Body	*Pleasant Lake*
U.S. Highway	2	Swamp or Marsh	*Okefenokee Swamp*
State Highway	4	Glacier	*Bering Glacier*
Other Road	Marsh Ln	Airport, Airfield, or Helicopter Landing Pad	Dónärd Airfield
Cul-de-sac		College or University	Coll/Univ
Circle		Military	Fort Belvoir
Geographic Offset or Corridor		Prison or Juvenile Detention Center	P/JDC
4WD Trail, Stairway, Alley, Walkway, or Ferry		Cemetery	Powell Cmtry
Railroad	Southern RR	Golf Course	Pinehurst GlfCrs
Pipeline or Power Line		National Park or Forest	Yosemite NP
Ridge or Fence		Other Park	St Francis Park
Property Line or Nonvisible Boundary		Outside Subject Area	
Perennial Stream	*Tumbling Cr*	Inset Area	A1
Intermittent Stream	*Piney Cr*		
Mountain Peak or Hill	*Mt. Baker*		

Where state, county, and/or MCD/CCD boundaries coincide, the map shows the boundary symbol for only the highest-ranking of these boundaries. Where American Indian reservation and American Indian tribal subdivision boundaries coincide, the map shows only the American Indian reservation boundaries.

Entity names are followed by either their FIPS code or census code; parentheses indicate a census code.

1 'MCD*' indicates a false MCD. These are for Census Bureau use only.

2 The CCD and CDP boundaries represent statistical entities only and are not updated through the BAS.

3 Incorporated place name color corresponds to the incorporated place fill color.

Due to space limitations, some road names, along with other feature and geography names on the map, may not be shown.

The Census Bureau stores primary and alternate road names, but only primary road names are used to label the roads on these maps.

Key to Adjacent Sheets

	1	2
	3	4
	7	8

Sheet Location within Entity

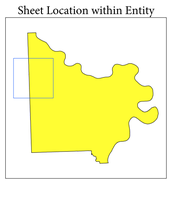

Sheet 3 of 13 PARENT sheets
Total Sheets: 15 (Index 1; Parent 13; Inset 1)

NAME: Doniphan County (043)
ENTITY TYPE: County or statistically equivalent entity
ST: Kansas (20)

INDEX OR PARENT SHEET #: 003
INSET SHEET #: 000000

2020 COUNTY REF MAP (PARENT)

5340220043000000003000000

All legal boundaries and names are as reported through the 2020 Boundary and Annexation Survey (BAS) and Boundary Validation Program (BVP). The boundaries shown on this map are for Census Bureau statistical data collection and tabulation purposes only; their depiction and designation for statistical purposes does not constitute a determination of jurisdictional authority or rights of ownership or entitlement.

Data Source: U.S. Census Bureau's MAF/TIGER database (TAB20), November 2020
Created by Geography Division: December 08, 2020

U.S. DEPARTMENT OF COMMERCE U.S. Census Bureau

Projection: Albers Equal Area Conic
Datum: NAD 83
Spheroid: GRS 80
1st Standard Parallel: 37 29 41
2nd Standard Parallel: 39 30 05
Central Meridian: -98 20 03
Latitude of Projection's Origin: 36 59 35
False Easting: 0
False Northing: 0

0 0.5 1 1.5 2 2.5 Kilometers
0 0.3 0.6 0.9 1.2 1.5 Miles
The plotted map scale is 1:17,500

N W E S

Boundary and Annexation Survey (BAS) ID: 22004300000
BAS Submission Deadline: March 1, 2021

PDF versions of the BAS maps are available at:
www.census.gov/programs-surveys/bas/geographies.html

For more information, or to request additional maps, please email geo.bas@census.gov, call 1-800-972-5651, or visit www.census.gov/programs-surveys/bas.html.

United States Census Bureau

GOVERNMENTAL UNIT REFERENCE MAP (2020): Doniphan County, KS

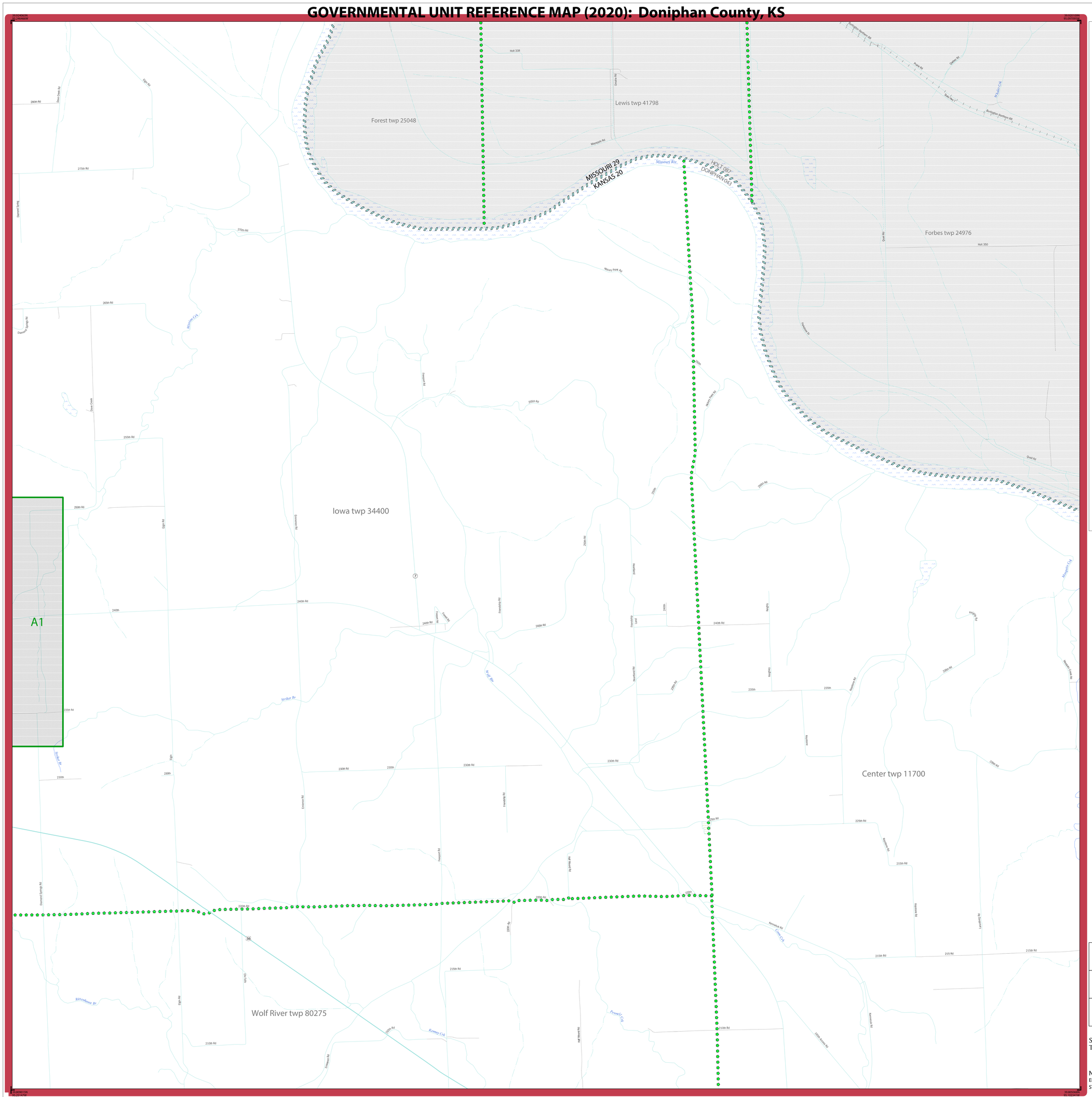

LEGEND

SYMBOL DESCRIPTION	SYMBOL	LABEL STYLE
Federal American Indian Reservation		L'ANSE RESERVATION (TA 1880)
Off-Reservation Trust Land		T1880
American Indian Tribal Subdivision		SHONTO (620)
Alaska Native Regional Corporation (ANRC)		*NANA ANRC 52120*
State (or statistically equivalent entity)		NEW YORK 36
County (or statistically equivalent entity)		ERIE 029
Minor Civil Division (MCD)[1]		Lee town 41460
Census County Division (CCD)[2]		*Jemez CCD 91650*
Consolidated City		MILFORD 47500
Incorporated Place[3]		Davis 18100
Census Designated Place (CDP)[2]		*Cochiti 16560*

DESCRIPTION	SYMBOL	DESCRIPTION	SYMBOL
Interstate	5	Water Body	*Pleasant Lake*
U.S. Highway	2	Swamp or Marsh	*Okefenokee Swamp*
State Highway	4	Glacier	*Bering Glacier*
Other Road	Marsh Ln	Airport, Airfield, or Helicopter Landing Pad	Donald Airfoil
Cul-de-sac		College or University	Coll/Univ
Circle		Military	Fort Belvoir
Geographic Offset or Corridor		Prison or Juvenile Detention Center	PJDC
4WD Trail, Stairway, Alley, Walkway, or Ferry		Cemetery	Powell Cmtry
Railroad	Southern RR	Golf Course	Pinehurst GlfCrs
Pipeline or Power Line		National Park or Forest	Yosemite NP
Ridge or Fence		Other Park	St Francis Park
Property Line or Nonvisible Boundary		Outside Subject Area	
Perennial Stream	*Tumbling Cr*	Inset Area	A1
Intermittent Stream	*Piney Cr*		
Mountain Peak or Hill	*Mt. Baker*		

Where state, county, and/or MCD/CCD boundaries coincide, the map shows the boundary symbol for only the highest-ranking of these boundaries. Where American Indian reservation and American Indian tribal subdivision boundaries coincide, the map shows only the American Indian reservation boundaries.

Entity names are followed by either their FIPS code or census code; parentheses indicate a census code.

1 'MCD" indicates a false MCD. These are for Census Bureau use only.

2 The CCD and CDP boundaries represent statistical entities only and are not updated through the BAS.

3 Incorporated place name color corresponds to the incorporated place fill color.

Due to space limitations, some road names, along with other feature and geography names on the map, may not be shown.

The Census Bureau stores primary and alternate road names, but only primary road names are used to label the roads on these maps.

Key to Adjacent Sheets

1	2	
3	4	5
7	8	9

Sheet Location within Entity

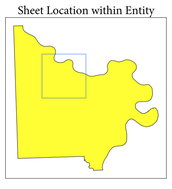

Sheet 4 of 13 PARENT sheets
Total Sheets: 15 (Index 1; Parent 13; Inset 1)

NAME: Doniphan County (043)
ENTITY TYPE: County or statistically equivalent entity
ST: Kansas (20)

INDEX OR PARENT SHEET #: 004
INSET SHEET #: 000000

2020 COUNTY REF MAP (PARENT)

5340220043000000004000000

All legal boundaries and names are as reported through the 2020 Boundary and Annexation Survey (BAS) and Boundary Validation Program (BVP). The boundaries shown on this map are for Census Bureau statistical data collection and tabulation purposes only; their depiction and designation for statistical purposes does not constitute a determination of jurisdictional authority or rights of ownership or entitlement.

Data Source: U.S. Census Bureau's MAF/TIGER database (TAB20), November 2020
Created by Geography Division: December 08, 2020

U.S. DEPARTMENT OF COMMERCE U.S. Census Bureau

Projection: Albers Equal Area Conic
Datum: NAD 83
Spheroid: GRS 80
1st Standard Parallel: 37 29 41
2nd Standard Parallel: 39 30 05
Central Meridian: -98 20 03
Latitude of Projection's Origin: 36 59 35
False Easting: 0
False Northing: 0

0 0.5 1 1.5 2 2.5 Kilometers
0 0.3 0.6 0.9 1.2 1.5 Miles
The plotted map scale is 1:17,500

N W E S

Boundary and Annexation Survey (BAS) ID: 22004300000
BAS Submission Deadline: March 1, 2021

PDF versions of the BAS maps are available at:
www.census.gov/programs-surveys/bas/geographies.html

For more information, or to request additional maps, please email geo.bas@census.gov, call 1-800-972-5651, or visit www.census.gov/programs-surveys/bas.html.

United States Census Bureau

GOVERNMENTAL UNIT REFERENCE MAP (2020): Doniphan County, KS

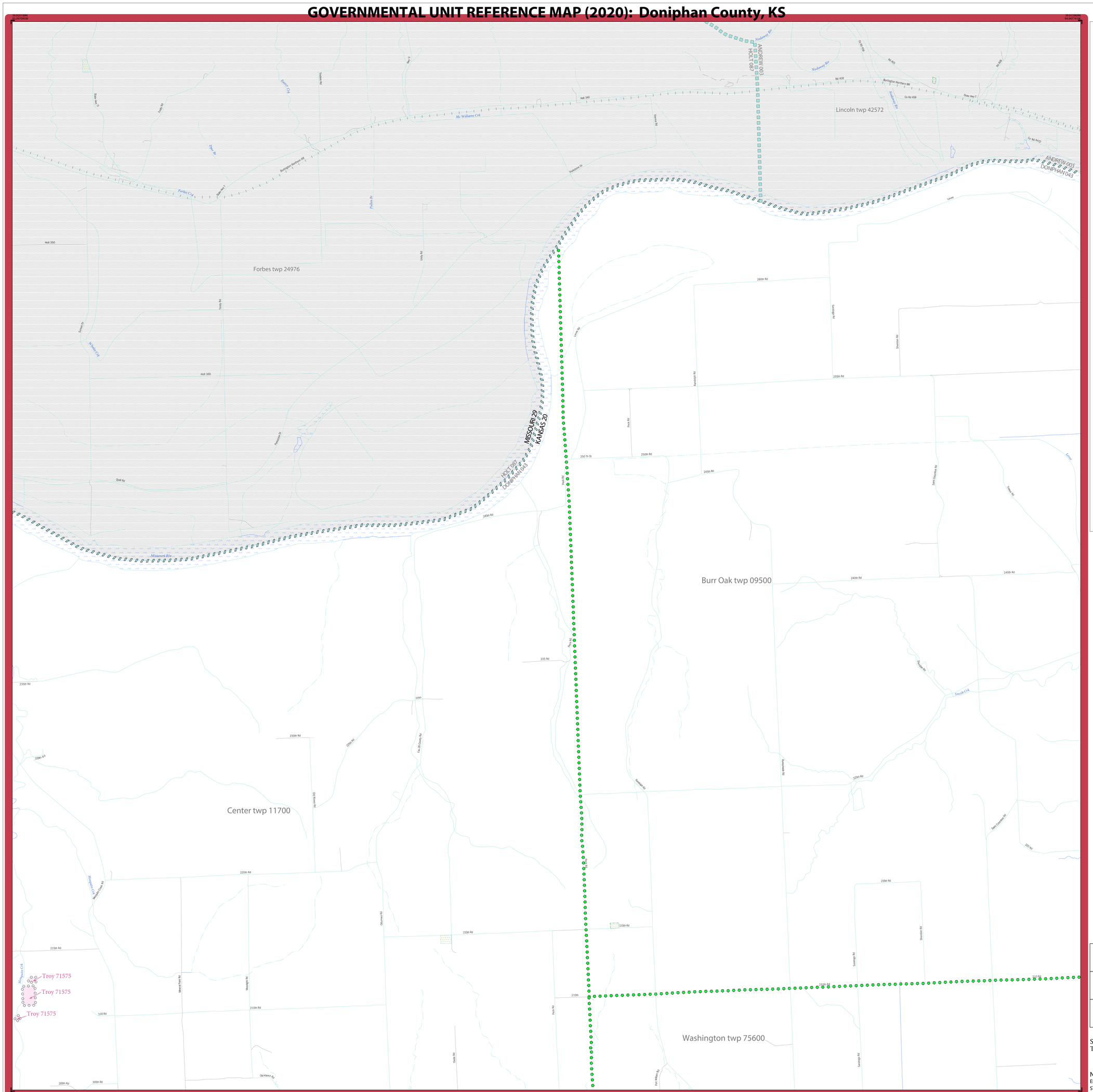

LEGEND

SYMBOL DESCRIPTION	SYMBOL	LABEL STYLE
Federal American Indian Reservation		L'ANSE RESERVATION (TA 1880)
Off-Reservation Trust Land		T1880
American Indian Tribal Subdivision		SHONTO (620)
Alaska Native Regional Corporation (ANRC)		NANA ANRC 52120
State (or statistically equivalent entity)		NEW YORK 36
County (or statistically equivalent entity)		ERIE 029
Minor Civil Division (MCD)[1]		Lee town 41460
Census County Division (CCD)[2]		Jemez CCD 91650
Consolidated City		MILFORD 47500
Incorporated Place[3]		Davis 18100
Census Designated Place (CDP)[2]		Cochiti 16560

DESCRIPTION	SYMBOL	DESCRIPTION	SYMBOL
Interstate	5	Water Body	Pleasant Lake
U.S. Highway	2	Swamp or Marsh	Okefenokee Swamp
State Highway	4	Glacier	Bering Glacier
Other Road	Marsh Ln	Airport, Airfield, or Helicopter Landing Pad	Dönärd Airfield
Cul-de-sac		College or University	Coll/Univ
Circle		Military	Fort Belvoir
Geographic Offset or Corridor		Prison or Juvenile Detention Center	P/JDC
4WD Trail, Stairway, Alley, Walkway, or Ferry		Cemetery	Powell Cmtry
Railroad	Southern RR	Golf Course	Pinehurst GlfCrs
Pipeline or Power Line		National Park or Forest	Yosemite NP
Ridge or Fence		Other Park	St Francis Park
Property Line or Nonvisible Boundary		Outside Subject Area	
Perennial Stream	Tumbling Cr	Inset Area	A1
Intermittent Stream	Piney Cr		
Mountain Peak or Hill	Mt. Baker		

Where state, county, and/or MCD/CCD boundaries coincide, the map shows the boundary symbol for only the highest-ranking of these boundaries. Where American Indian reservation and American Indian tribal subdivision boundaries coincide, the map shows only the American Indian reservation boundaries.

Entity names are followed by either their FIPS code or census code; parentheses indicate a census code.

1 'MCD*' indicates a false MCD. These are for Census Bureau use only.

2 The CCD and CDP boundaries represent statistical entities only and are not updated through the BAS.

3 Incorporated place name color corresponds to the incorporated place fill color.

Due to space limitations, some road names, along with other feature and geography names on the map, may not be shown.

The Census Bureau stores primary and alternate road names, but only primary road names are used to label the roads on these maps.

Key to Adjacent Sheets

2		
4	5	6
8	9	10

Sheet Location within Entity

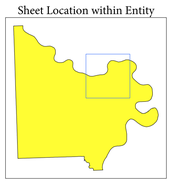

Sheet 5 of 13 PARENT sheets
Total Sheets: 15 (Index 1; Parent 13; Inset 1)

NAME: Doniphan County (043)
ENTITY TYPE: County or statistically equivalent entity
ST: Kansas (20)

INDEX OR PARENT SHEET #: 005
INSET SHEET #: 000000

2020 COUNTY REF MAP (PARENT)

5340220043000000005000000

All legal boundaries and names are as reported through the 2020 Boundary and Annexation Survey (BAS) and Boundary Validation Program (BVP). The boundaries shown on this map are for Census Bureau statistical data collection and tabulation purposes only; their depiction and designation for statistical purposes does not constitute a determination of jurisdictional authority or rights of ownership or entitlement.

Data Source: U.S. Census Bureau's MAF/TIGER database (TAB20), November 2020
Created by Geography Division: December 08, 2020

U.S. DEPARTMENT OF COMMERCE U.S. Census Bureau

Projection: Albers Equal Area Conic
Datum: NAD 83
Spheroid: GRS 80
1st Standard Parallel: 37 29 41
2nd Standard Parallel: 39 30 05
Central Meridian: -98 20 03
Latitude of Projection's Origin: 36 59 35
False Easting: 0
False Northing: 0

0 0.5 1 1.5 2 2.5 Kilometers
0 0.3 0.6 0.9 1.2 1.5 Miles
The plotted map scale is 1:17,500

N W E S

Boundary and Annexation Survey (BAS) ID: 22004300000
BAS Submission Deadline: March 1, 2021

PDF versions of the BAS maps are available at:
www.census.gov/programs-surveys/bas/geographies.html

For more information, or to request additional maps, please email geo.bas@census.gov, call 1-800-972-5651, or visit www.census.gov/programs-surveys/bas.html.

United States Census Bureau

GOVERNMENTAL UNIT REFERENCE MAP (2020): Doniphan County, KS

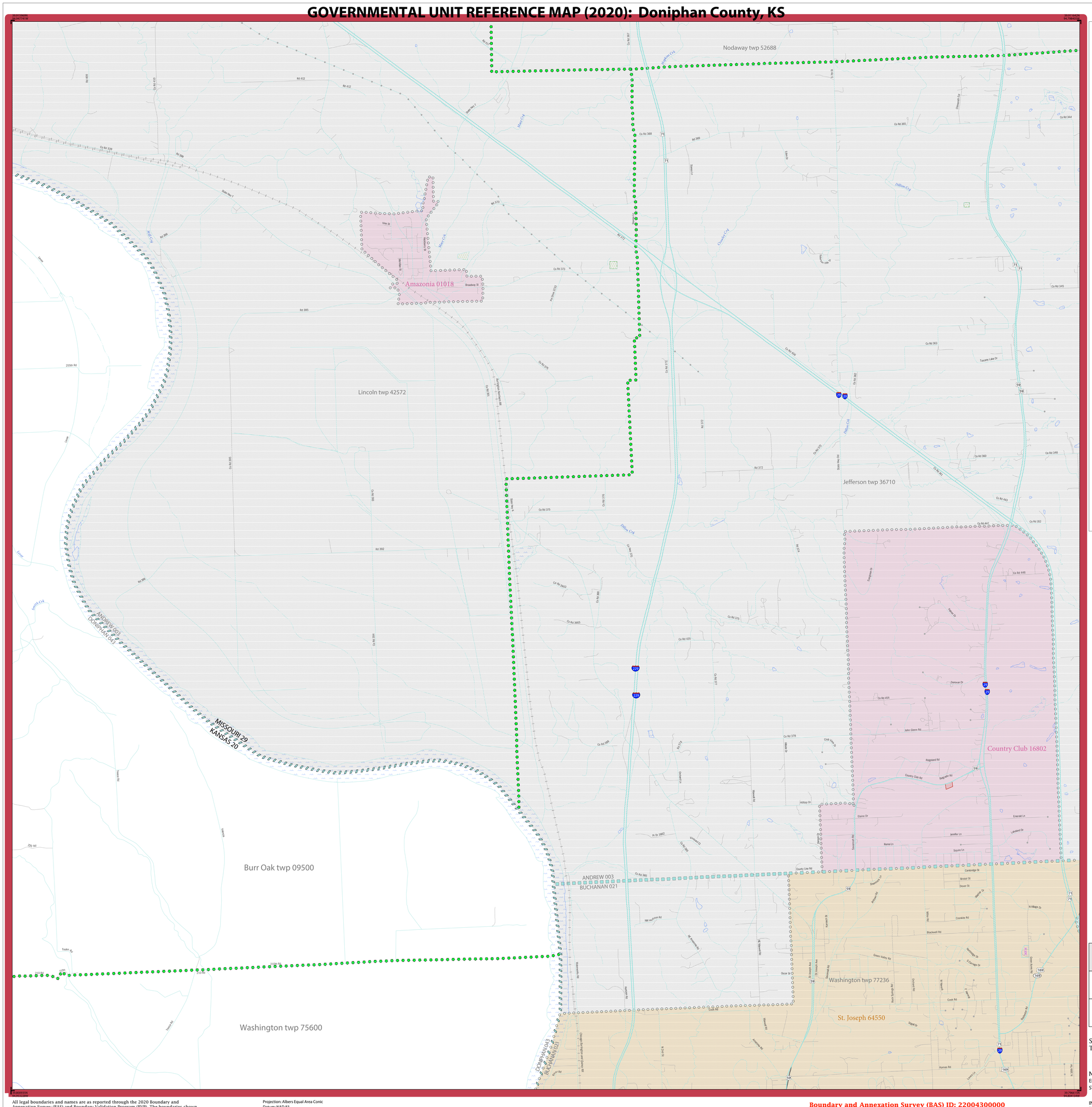

LEGEND

SYMBOL DESCRIPTION	SYMBOL	LABEL STYLE
Federal American Indian Reservation		L'ANSE RESERVATION (TA 1880)
Off-Reservation Trust Land		T1880
American Indian Tribal Subdivision		SHONTO (620)
Alaska Native Regional Corporation (ANRC)		*NANA ANRC 52120*
State (or statistically equivalent entity)		NEW YORK 36
County (or statistically equivalent entity)		ERIE 029
Minor Civil Division (MCD)[1]		Lee town 41460
Census County Division (CCD)[2]		*Jemez CCD 91650*
Consolidated City		MILFORD 47500
Incorporated Place[3]		Davis 18100
Census Designated Place (CDP)[2]		*Cochiti 16560*

DESCRIPTION	SYMBOL	DESCRIPTION	SYMBOL
Interstate	5	Water Body	*Pleasant Lake*
U.S. Highway	2	Swamp or Marsh	*Okefenokee Swamp*
State Highway	4	Glacier	*Bering Glacier*
Other Road	Marsh Ln	Airport, Airfield, or Helicopter Landing Pad	Dinard Airport
Cul-de-sac		College or University	Coll/Univ
Circle		Military	Fort Belvoir
Geographic Offset or Corridor		Prison or Juvenile Detention Center	P/JDC
4WD Trail, Stairway, Alley, Walkway, or Ferry		Cemetery	Powell Cmtry
Railroad	Southern RR	Golf Course	Pinehurst GlfCrs
Pipeline or Power Line		National Park or Forest	Yosemite NP
Ridge or Fence		Other Park	St Francis Park
Property Line or Nonvisible Boundary		Outside Subject Area	
Perennial Stream	*Tumbling Cr*	Inset Area	A1
Intermittent Stream	*Piney Cr*		
Mountain Peak or Hill	*Mt. Baker*		

Where state, county, and/or MCD/CCD boundaries coincide, the map shows the boundary symbol for only the highest-ranking of these boundaries. Where American Indian reservation and American Indian tribal subdivision boundaries coincide, the map shows only the American Indian reservation boundaries.

Entity names are followed by either their FIPS code or census code; parentheses indicate a census code.

1 'MCD*' indicates a false MCD. These are for Census Bureau use only.

2 The CCD and CDP boundaries represent statistical entities only and are not updated through the BAS.

3 Incorporated place name color corresponds to the incorporated place fill color.

Due to space limitations, some road names, along with other feature and geography names on the map, may not be shown.

The Census Bureau stores primary and alternate road names, but only primary road names are used to label the roads on these maps.

Key to Adjacent Sheets

5	6	
9	10	

Sheet Location within Entity

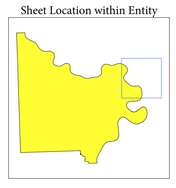

Sheet 6 of 13 PARENT sheets
Total Sheets: 15 (Index 1; Parent 13; Inset 1)

NAME: Doniphan County (043)
ENTITY TYPE: County or statistically equivalent entity
ST: Kansas (20)

INDEX OR PARENT SHEET #: 006
INSET SHEET #: 000000

2020 COUNTY REF MAP (PARENT)

5340220043000000006000000

All legal boundaries and names are as reported through the 2020 Boundary and Annexation Survey (BAS) and Boundary Validation Program (BVP). The boundaries shown on this map are for Census Bureau statistical data collection and tabulation purposes only; their depiction and designation for statistical purposes does not constitute a determination of jurisdictional authority or rights of ownership or entitlement.

Data Source: U.S. Census Bureau's MAF/TIGER database (TAB20), November 2020
Created by Geography Division: December 08, 2020

U.S. DEPARTMENT OF COMMERCE U.S. Census Bureau

Projection: Albers Equal Area Conic
Datum: NAD 83
Spheroid: GRS 80
1st Standard Parallel: 37 29 41
2nd Standard Parallel: 39 30 05
Central Meridian: -98 20 03
Latitude of Projection's Origin: 36 59 35
False Easting: 0
False Northing: 0

0 0.5 1 1.5 2 2.5 Kilometers
0 0.3 0.6 0.9 1.2 1.5 Miles
The plotted map scale is 1:17,500

N W E S

Boundary and Annexation Survey (BAS) ID: 22004300000
BAS Submission Deadline: March 1, 2021

PDF versions of the BAS maps are available at:
www.census.gov/programs-surveys/bas/geographies.html

For more information, or to request additional maps, please email geo.bas@census.gov, call 1-800-972-5651, or visit www.census.gov/programs-surveys/bas.html.

United States Census Bureau

GOVERNMENTAL UNIT REFERENCE MAP (2020): Doniphan County, KS

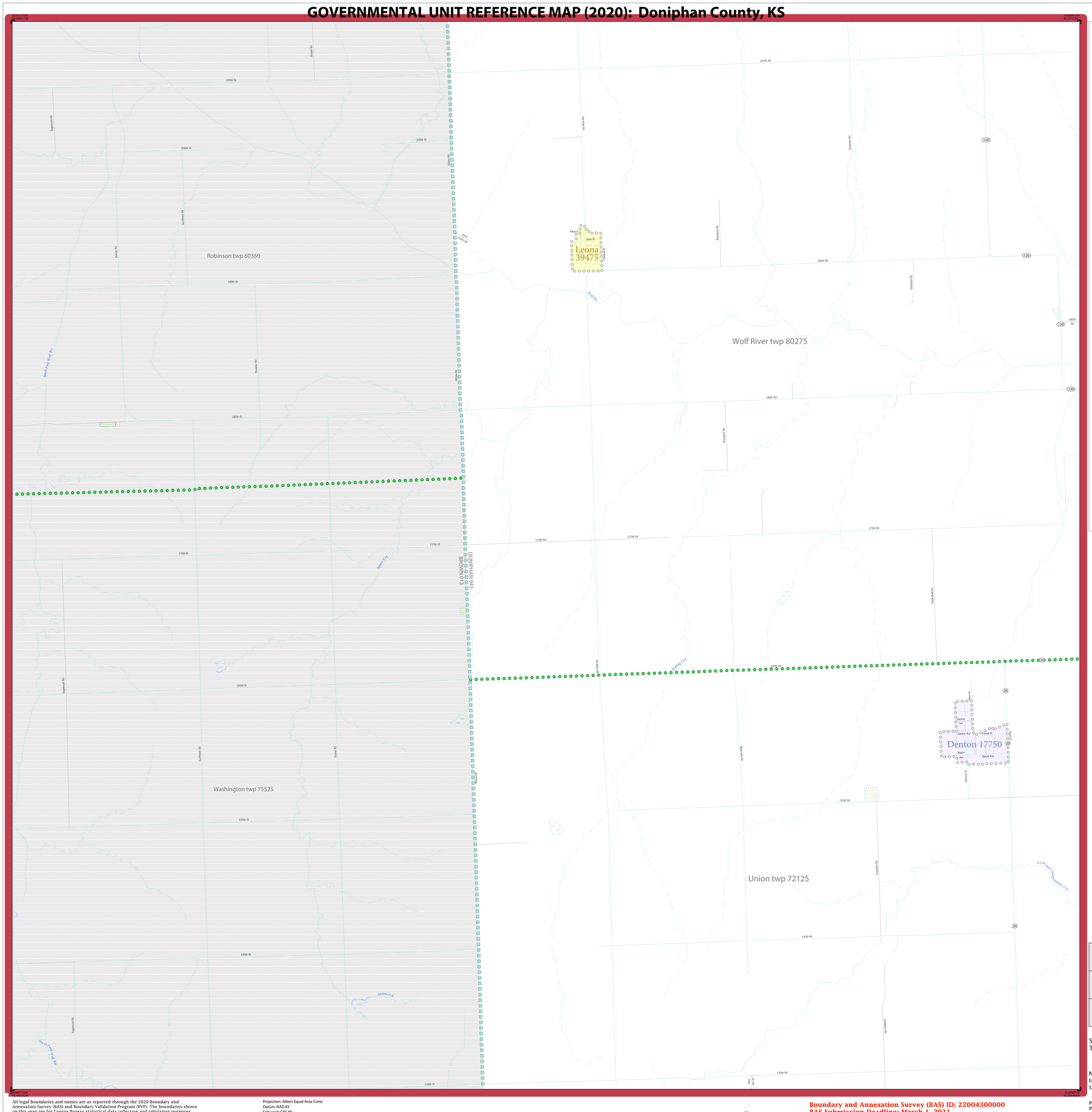
Robinson twp 60350
Wolf River twp 80275
Washington twp 75525
Union twp 72125
Leona 39475
Denton 17750
DONIPHAN 043
BROWN 013
205th St
200th St
190th St
180th St
170th St
160th St
150th St
140th St
130th Rd
Wolf Riv
Squaw Crk
Halfway Crk
Sabetha Crk
South Fork Wolf Riv
N o Branch Mapplethorpe Crk
Leona
Denton
Ave
Maple
Maple Ave
Dakota St
Kansas St
Arsenal St
Lincoln St
Wilson St
Dalke St
Cedar St
Sugartown Rd
Southwest Rd
Sodtal Rd
Thoepler Rd
Willow Rd
Sutton Rd
Sutton Rd
Sutton

GOVERNMENTAL UNIT REFERENCE MAP (2020): Doniphan County, KS

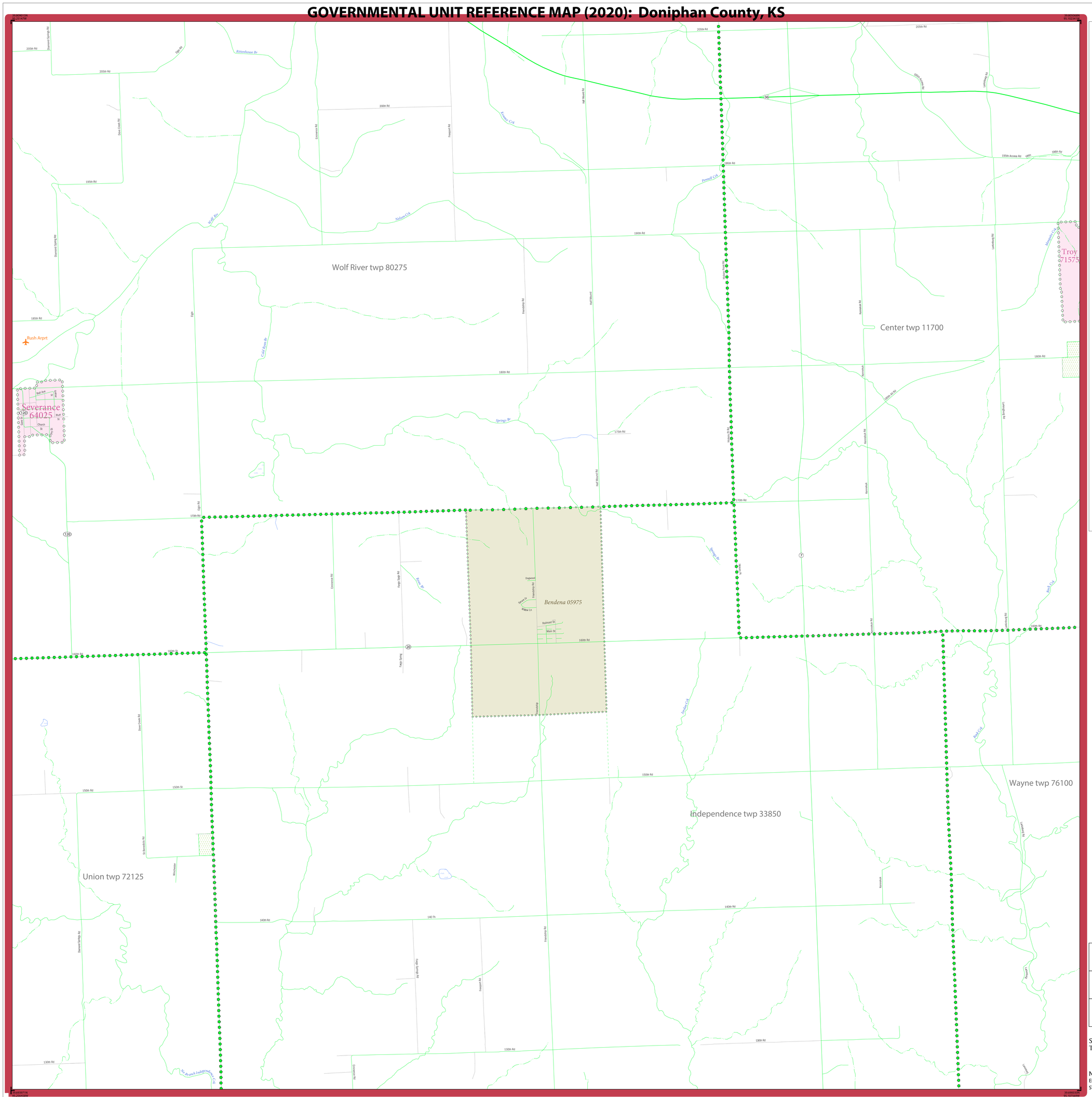
Wolf River twp 80275
Center twp 11700
Severance 64025
Troy 71575
Bendena 05975
Independence twp 33850
Wayne twp 76100
Union twp 72125
Rush Arprt
205th Rd
200th Rd
195th Rd
190th Rd
185th Rd
180th Rd
175th Rd
170th Rd
160th Rd
150th Rd
140th Rd
130th Rd
Edge Rd
Diamond Spring Rd
Dove Creek Rd
Eminence Rd
Fredonia Rd
Half Mound Rd
Kickapoo Rd
Lawrence Rd
Fairview Rd
Fargo Springs Rd
Flowery Prairie Rd
Rittenhouse Br
Wolf Riv
Nelson Crk
Powell Crk
Cold Spring Br
Springs Br
Rock Crk
Little Nemaha Riv
No. Branch Independence Crk
Dogwood
Friendship Rd
Sand Cr
Willow Ln
Railroad St
Main St
Township
Fairview Rd
Fairmont Rd
Fairview Rd
Kansas
Lawrence Rd
Lawrence Rd
Kansas
Kansas
Lawrence Rd
Lawrence Rd
Kansas
Lawrence Rd
Kansas
Lawrence Rd
Kansas

GOVERNMENTAL UNIT REFERENCE MAP (2020): Doniphan County, KS

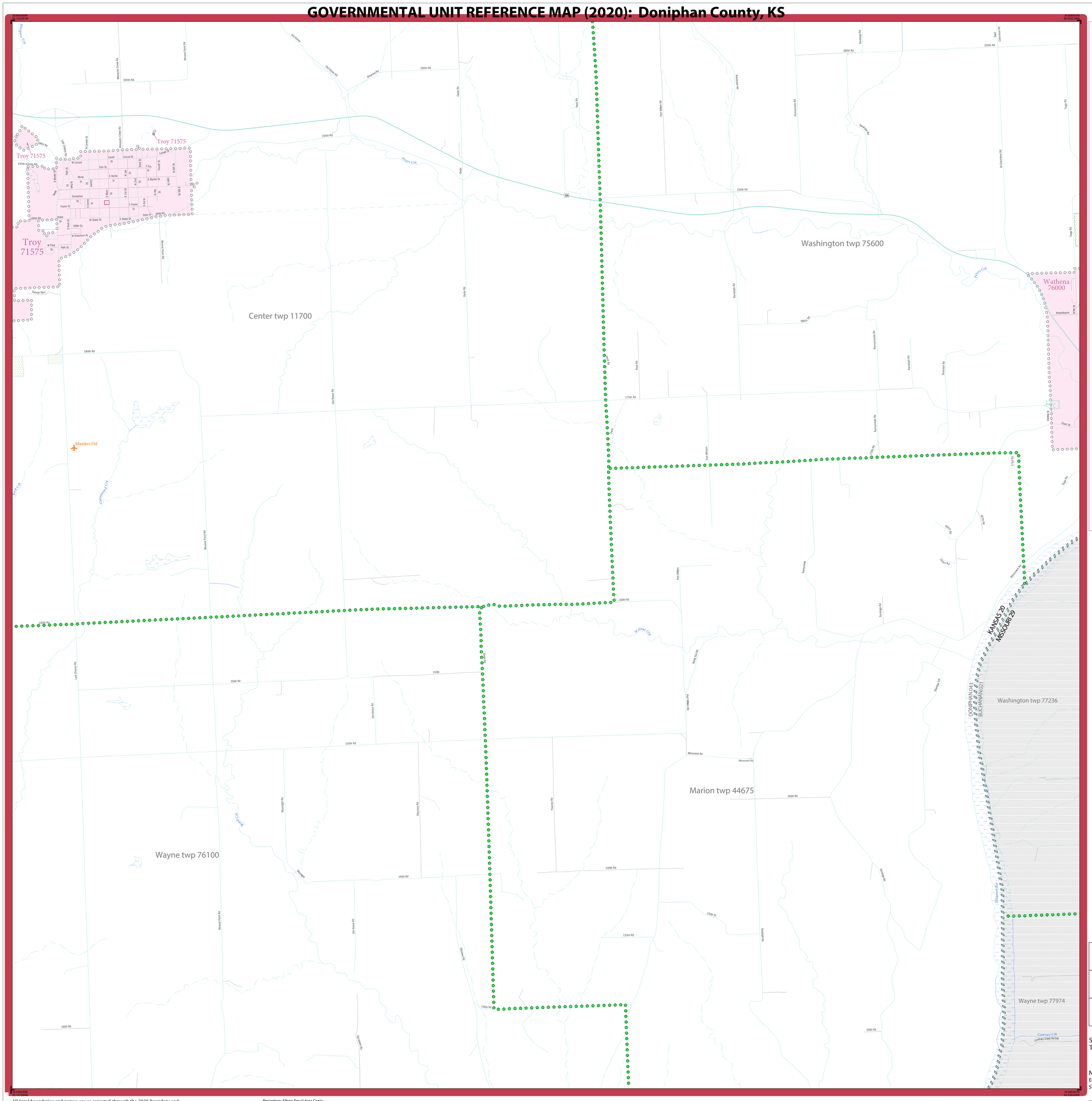
Troy 71575
Troy 71575
Troy 71575
Washington twp 75600
Center twp 11700
Wathena 76600
Masters Fld
Marion twp 44675
Wayne twp 76100
Washington twp 77236
Wayne twp 77974
KANSAS 20
MISSOURI 29
DONIPHAN 043
BUCHANAN 021
Peters Crk
Wolf Crk
Cold Water Crk
Brush Crk
Mill Crk
Contrary Crk
Missouri Rd
Moscow Point Rd
Old Kansas Rd
Oak Grove Rd
Duncan Blvd
Troy
Wathena
Kickapoo
Doniphan
Elm St
Locust St
Myrtle St
Poplar St
State St
Park St
Union St
W State St
E State St
W Paul St
Kirschbaum
Clifton St
Clifton Rd
Clifton Ln
Clifton Cir
Clifton Ct
Clifton Dr
Clifton Pl
Clifton Way
Clifton Ter
Clifton Trl
Clifton Xing
Clifton Hwy
Clifton Blvd
Clifton Pkwy
Clifton Sq
Clifton Bend
Clifton Bend Ln
Clifton Bend Rd
Clifton Bend Dr
Clifton Bend Cir
Clifton Bend Ct
Clifton Bend Pl
Clifton Bend Way
Clifton Bend Ter
Clifton Bend Trl
Clifton Bend Xing
Clifton Bend Hwy
Clifton Bend Blvd
Clifton Bend Pkwy
Clifton Bend Sq
Clifton Bend Bend
Clifton Bend Bend Ln
Clifton Bend Bend Rd
Clifton Bend Bend Dr
Clifton Bend Bend Cir
Clifton Bend Bend Ct
Clifton Bend Bend Pl
Clifton Bend Bend Way
Clifton Bend Bend Ter
Clifton Bend Bend Trl
Clifton Bend Bend Xing
Clifton Bend Bend Hwy
Clifton Bend Bend Blvd
Clifton Bend Bend Pkwy
Clifton Bend Bend Sq
Clifton Bend Bend Bend
Clifton Bend Bend Bend Ln
Clifton Bend Bend Bend Rd
Clifton Bend Bend Bend Dr
Clifton Bend Bend Bend Cir
Clifton Bend Bend Bend Ct
Clifton Bend Bend Bend Pl
Clifton Bend Bend Bend Way
Clifton Bend Bend Bend Ter
Clifton Bend Bend Bend Trl
Clifton Bend Bend Bend Xing
Clifton Bend Bend Bend Hwy
Clifton Bend Bend Bend Blvd
Clifton Bend Bend Bend Pkwy
Clifton Bend Bend Bend Sq
Clifton Bend Bend Bend Bend
Clifton Bend Bend Bend Bend Ln
Clifton Bend Bend Bend Bend Rd
Clifton Bend Bend Bend Bend Dr
Clifton Bend Bend Bend Bend Cir
Clifton Bend Bend Bend Bend Ct
Clifton Bend Bend Bend Bend Pl
Clifton Bend Bend Bend Bend Way
Clifton Bend Bend Bend Bend Ter
Clifton Bend Bend Bend Bend Trl
Clifton Bend Bend Bend Bend Xing
Clifton Bend Bend Bend Bend Hwy
Clifton Bend Bend Bend Bend Blvd
Clifton Bend Bend Bend Bend Pkwy
Clifton Bend Bend Bend Bend Sq
Clifton Bend Bend Bend Bend Bend
Clifton Bend Bend Bend Bend Bend Ln
Clifton Bend Bend Bend Bend Bend Rd
Clifton Bend Bend Bend Bend Bend Dr
Clifton Bend Bend Bend Bend Bend Cir
Clifton Bend Bend Bend Bend Bend Ct
Clifton Bend Bend Bend Bend Bend Pl
Clifton Bend Bend Bend Bend Bend Way
Clifton Bend Bend Bend Bend Bend Ter
Clifton Bend Bend Bend Bend Bend Trl
Clifton Bend Bend Bend Bend Bend Xing
Clifton Bend Bend Bend Bend Bend Hwy
Clifton Bend Bend Bend Bend Bend Blvd
Clifton Bend Bend Bend Bend Bend Pkwy
Clifton Bend Bend Bend Bend Bend Sq
Clifton Bend Bend Bend Bend Bend Bend
Clifton Bend Bend Bend Bend Bend Bend Ln
Clifton Bend Bend Bend Bend Bend Bend Rd
Clifton Bend Bend Bend Bend Bend Bend Dr
Clifton Bend Bend Bend Bend Bend Bend Cir
Clifton Bend Bend Bend Bend Bend Bend Ct
Clifton Bend Bend Bend Bend Bend Bend Pl
Clifton Bend Bend Bend Bend Bend Bend Way
Clifton Bend Bend Bend Bend Bend Bend Ter
Clifton Bend Bend Bend Bend Bend Bend Trl
Clifton Bend Bend Bend Bend Bend Bend Xing
Clifton Bend Bend Bend Bend Bend Bend Hwy
Clifton Bend Bend Bend Bend Bend Bend Blvd
Clifton Bend Bend Bend Bend Bend Bend Pkwy
Clifton Bend Bend Bend Bend Bend Bend Sq
Clifton Bend Bend Bend Bend Bend Bend Bend
Clifton Bend Bend Bend Bend Bend Bend Bend Ln
Clifton Bend Bend Bend Bend Bend Bend Bend Rd
Clifton Bend Bend Bend Bend Bend Bend Bend Dr
Clifton Bend Bend Bend Bend Bend Bend Bend Cir
Clifton Bend Bend Bend Bend Bend Bend Bend Ct
Clifton Bend Bend Bend Bend Bend Bend Bend Pl
Clifton Bend Bend Bend Bend Bend Bend Bend Way
Clifton Bend Bend Bend Bend Bend Bend Bend Ter
Clifton Bend Bend Bend Bend Bend Bend Bend Trl
Clifton Bend Bend Bend Bend Bend Bend Bend Xing
Clifton Bend Bend Bend Bend Bend Bend Bend Hwy
Clifton Bend Bend Bend Bend Bend Bend Bend Blvd
Clifton Bend Bend Bend Bend Bend Bend Bend Pkwy
Clifton Bend Bend Bend Bend Bend Bend Bend Sq
Clifton Bend Bend Bend Bend Bend Bend Bend Bend
Clifton Bend Bend Bend Bend Bend Bend Bend Bend Ln
Clifton Bend Bend Bend Bend Bend Bend Bend Bend Rd
Clifton Bend Bend Bend Bend Bend Bend Bend Bend Dr
Clifton Bend Bend Bend Bend Bend Bend Bend Bend Cir
Clifton Bend Bend Bend Bend Bend Bend Bend Bend Ct
Clifton Bend Bend Bend Bend Bend Bend Bend Bend Pl
Clifton Bend Bend Bend Bend Bend Bend Bend Bend Way
Clifton Bend Bend Bend Bend Bend Bend Bend Bend Ter
Clifton Bend Bend Bend Bend Bend Bend Bend Bend Trl
Clifton Bend Bend Bend Bend Bend Bend Bend Bend Xing
Clifton Bend Bend Bend Bend Bend Bend Bend Bend Hwy
Clifton Bend Bend Bend Bend Bend Bend Bend Bend Blvd
Clifton Bend Bend Bend Bend Bend Bend Bend Bend Pkwy
Clifton Bend Bend Bend Bend Bend Bend Bend Bend Sq
Clifton Bend Bend Bend Bend Bend Bend Bend Bend Bend
Clifton Bend Bend Bend Bend Bend Bend Bend Bend Bend Ln
Clifton Bend Bend Bend Bend Bend Bend Bend Bend Bend Rd
Clifton Bend Bend Bend Bend Bend Bend Bend Bend Bend Dr
Clifton Bend Bend Bend Bend Bend Bend Bend Bend Bend Cir
Clifton Bend Bend Bend Bend Bend Bend Bend Bend Bend Ct
Clifton Bend Bend Bend Bend Bend Bend Bend Bend Bend Pl
Clifton Bend Bend Bend Bend Bend Bend Bend Bend Bend Way
Clifton Bend Bend Bend Bend Bend Bend Bend Bend Bend Ter
Clifton Bend Bend Bend Bend Bend Bend Bend Bend Bend Trl
Clifton Bend Bend Bend Bend Bend Bend Bend Bend Bend Xing
Clifton Bend Bend Bend Bend Bend Bend Bend Bend Bend Hwy
Clifton Bend Bend Bend Bend Bend Bend Bend Bend Bend Blvd
Clifton Bend Bend Bend Bend Bend Bend Bend Bend Bend Pkwy
Clifton Bend Bend Bend Bend Bend Bend Bend Bend Bend Sq
Clifton Bend Bend Bend Bend Bend Bend Bend Bend Bend Bend
Clifton Bend Bend Bend Bend Bend Bend Bend Bend Bend Bend Ln
Clifton Bend Bend Bend Bend Bend Bend Bend Bend Bend Bend Rd
Clifton Bend Bend Bend Bend Bend Bend Bend Bend Bend Bend Dr
Clifton Bend Bend Bend Bend Bend Bend Bend Bend Bend Bend Cir
Clifton Bend Bend Bend Bend Bend Bend Bend Bend Bend Bend Ct
Clifton Bend Bend Bend Bend Bend Bend Bend Bend Bend Bend Pl
Clifton Bend Bend Bend Bend Bend Bend Bend Bend Bend Bend Way
Clifton Bend Bend Bend Bend Bend Bend Bend Bend Bend Bend Ter
Clifton Bend Bend Bend Bend Bend Bend Bend Bend Bend Bend Trl
Clifton Bend Bend Bend Bend Bend Bend Bend Bend Bend Bend Xing
Clifton Bend Bend Bend Bend Bend Bend Bend Bend Bend Bend Hwy
Clifton Bend Bend Bend Bend Bend Bend Bend Bend Bend Bend Blvd
Clifton Bend Bend Bend Bend Bend Bend Bend Bend Bend Bend Pkwy
Clifton Bend Bend Bend Bend Bend Bend Bend Bend Bend Bend Sq
Clifton Bend Bend Bend Bend Bend Bend Bend Bend Bend Bend Bend
Clifton Bend Bend Bend Bend Bend Bend Bend Bend Bend Bend Bend Ln
Clifton Bend Bend Bend Bend Bend Bend Bend Bend Bend Bend Bend Rd
Clifton Bend Bend Bend Bend Bend Bend Bend Bend Bend Bend Bend Dr
Clifton Bend Bend Bend Bend Bend Bend Bend Bend Bend Bend Bend Cir
Clifton Bend Bend Bend Bend Bend Bend Bend Bend Bend Bend Bend Ct
Clifton Bend Bend Bend Bend Bend Bend Bend Bend Bend Bend Bend Pl
Clifton Bend Bend Bend Bend Bend Bend Bend Bend Bend Bend Bend Way
Clifton Bend Bend Bend Bend Bend Bend Bend Bend Bend Bend Bend Ter
Clifton Bend Bend Bend Bend Bend Bend Bend Bend Bend Bend Bend Trl
Clifton Bend Bend Bend Bend Bend Bend Bend Bend Bend Bend Bend Xing
Clifton Bend Bend Bend Bend Bend Bend Bend Bend Bend Bend Bend Hwy
Clifton Bend Bend Bend Bend Bend Bend Bend Bend Bend Bend Bend Blvd
Clifton Bend Bend Bend Bend Bend Bend Bend Bend Bend Bend Bend Pkwy
Clifton Bend Bend Bend Bend Bend Bend Bend Bend Bend Bend Bend Sq
Clifton Bend Bend Bend Bend Bend Bend Bend Bend Bend Bend Bend Bend
Clifton Bend Bend Bend Bend Bend Bend Bend Bend Bend Bend Bend Bend Ln
Clifton Bend Bend Bend Bend Bend Bend Bend Bend Bend Bend Bend Bend Rd
Clifton Bend Bend Bend Bend Bend Bend Bend Bend Bend Bend Bend Bend Dr
Clifton Bend Bend Bend Bend Bend Bend Bend Bend Bend Bend Bend Bend Cir
Clifton Bend Bend Bend Bend Bend Bend Bend Bend Bend Bend Bend Bend Ct
Clifton Bend Bend Bend Bend Bend Bend Bend Bend Bend Bend Bend Bend Pl
Clifton Bend Bend Bend Bend Bend Bend Bend Bend Bend Bend Bend Bend Way
Clifton Bend Bend Bend Bend Bend Bend Bend Bend Bend Bend Bend Bend Ter
Clifton Bend Bend Bend Bend Bend Bend Bend Bend Bend Bend Bend Bend Trl
Clifton Bend Bend Bend Bend Bend Bend Bend Bend Bend Bend Bend Bend Xing
Clifton Bend Bend Bend Bend Bend Bend Bend Bend Bend Bend Bend Bend Hwy
Clifton Bend Bend Bend Bend Bend Bend Bend Bend Bend Bend Bend Bend Blvd
Clifton Bend Bend Bend Bend Bend Bend Bend Bend Bend Bend Bend Bend Pkwy
Clifton Bend Bend Bend Bend Bend Bend Bend Bend Bend Bend Bend Bend Sq
Clifton Bend Bend Bend Bend Bend Bend Bend Bend Bend Bend Bend Bend Bend
Clifton Bend Bend Bend Bend Bend Bend Bend Bend Bend Bend Bend Bend Bend Ln
Clifton Bend Bend Bend Bend Bend Bend Bend Bend Bend Bend Bend Bend Bend Rd
Clifton Bend Bend Bend Bend Bend Bend Bend Bend Bend Bend Bend Bend Bend Dr
Clifton Bend Bend Bend Bend Bend Bend Bend Bend Bend Bend Bend Bend Bend Cir
Clifton Bend Bend Bend Bend Bend Bend Bend Bend Bend Bend Bend Bend Bend Ct
Clifton Bend Bend Bend Bend Bend Bend Bend Bend Bend Bend Bend Bend Bend Pl
Clifton Bend Bend Bend Bend Bend Bend Bend Bend Bend Bend Bend Bend Bend Way
Clifton Bend Bend Bend Bend Bend Bend Bend Bend Bend Bend Bend Bend Bend Ter
Clifton Bend Bend Bend Bend Bend Bend Bend Bend Bend Bend Bend Bend Bend Trl
Clifton Bend Bend Bend Bend Bend Bend Bend Bend Bend Bend Bend Bend Bend Xing
Clifton Bend Bend Bend Bend Bend Bend Bend Bend Bend Bend Bend Bend Bend Hwy
Clifton Bend Bend Bend Bend Bend Bend Bend Bend Bend Bend Bend Bend Bend Blvd
Clifton Bend Bend Bend Bend Bend Bend Bend Bend Bend Bend Bend Bend Bend Pkwy
Clifton Bend Bend Bend Bend Bend Bend Bend Bend Bend Bend Bend Bend Bend Sq
Clifton Bend Bend Bend Bend Bend Bend Bend Bend Bend Bend Bend Bend Bend Bend
Clifton Bend Bend Bend Bend Bend Bend Bend Bend Bend Bend Bend Bend Bend Bend Ln
Clifton Bend Bend Bend Bend Bend Bend Bend Bend Bend Bend Bend Bend Bend Bend Rd
Clifton Bend Bend Bend Bend Bend Bend Bend Bend Bend Bend Bend Bend Bend Bend Dr
Clifton Bend Bend Bend Bend Bend Bend Bend Bend Bend Bend Bend Bend Bend Bend Cir
Clifton Bend Bend Bend Bend Bend Bend Bend Bend Bend Bend Bend Bend Bend Bend Ct
Clifton Bend Bend Bend Bend Bend Bend Bend Bend Bend Bend Bend Bend Bend Bend Pl
Clifton Bend Bend Bend Bend Bend Bend Bend Bend Bend Bend Bend Bend Bend Bend Way
Clifton Bend Bend Bend Bend Bend Bend Bend Bend Bend Bend Bend Bend Bend Bend Ter
Clifton Bend Bend Bend Bend Bend Bend Bend Bend Bend Bend Bend Bend Bend Bend Trl
Clifton Bend Bend Bend Bend Bend Bend Bend Bend Bend Bend Bend Bend Bend Bend Xing
Clifton Bend Bend Bend Bend Bend Bend Bend Bend Bend Bend Bend Bend Bend Bend Hwy
Clifton Bend Bend Bend Bend Bend Bend Bend Bend Bend Bend Bend Bend Bend Bend Blvd
Clifton Bend Bend Bend Bend Bend Bend Bend Bend Bend Bend Bend Bend Bend Bend Pkwy
Clifton Bend Bend Bend Bend Bend Bend Bend Bend Bend Bend Bend Bend Bend Bend Sq
Clifton Bend Bend Bend Bend Bend Bend Bend Bend Bend Bend Bend Bend Bend Bend Bend
Clifton Bend Bend Bend Bend Bend Bend Bend Bend Bend Bend Bend Bend Bend Bend Bend Ln
Clifton Bend Bend Bend Bend Bend Bend Bend Bend Bend Bend Bend Bend Bend Bend Bend Rd
Clifton Bend Bend Bend Bend Bend Bend Bend Bend Bend Bend Bend Bend Bend Bend Bend Dr
Clifton Bend Bend Bend Bend Bend Bend Bend Bend Bend Bend Bend Bend Bend Bend Bend Cir
Clifton Bend Bend Bend Bend Bend Bend Bend Bend Bend Bend Bend Bend Bend Bend Bend Ct
Clifton Bend Bend Bend Bend Bend Bend Bend Bend Bend Bend Bend Bend Bend Bend Bend Pl
Clifton Bend Bend Bend Bend Bend Bend Bend Bend Bend Bend Bend Bend Bend Bend Bend Way
Clifton Bend Bend Bend Bend Bend Bend Bend Bend Bend Bend Bend Bend Bend Bend Bend Ter
Clifton Bend Bend Bend Bend Bend Bend Bend Bend Bend Bend Bend Bend Bend Bend Bend Trl
Clifton Bend Bend Bend Bend Bend Bend Bend Bend Bend Bend Bend Bend Bend Bend Bend Xing
Clifton Bend Bend Bend Bend Bend Bend Bend Bend Bend Bend Bend Bend Bend Bend Bend Hwy
Clifton Bend Bend Bend Bend Bend Bend Bend Bend Bend Bend Bend Bend Bend Bend Bend Blvd
Clifton Bend Bend Bend Bend Bend Bend Bend Bend Bend Bend Bend Bend Bend Bend Bend Pkwy
Clifton Bend Bend Bend Bend Bend Bend Bend Bend Bend Bend Bend Bend Bend Bend Bend Sq
Clifton Bend Bend Bend Bend Bend Bend Bend Bend Bend Bend Bend Bend Bend Bend Bend Bend
Clifton Bend Bend Bend Bend Bend Bend Bend Bend Bend Bend Bend Bend Bend Bend Bend Bend Ln
Clifton Bend Bend Bend Bend Bend Bend Bend Bend Bend Bend Bend Bend Bend Bend Bend Bend Rd
Clifton Bend Bend Bend Bend Bend Bend Bend Bend Bend Bend Bend Bend Bend Bend Bend Bend Dr
Clifton Bend Bend Bend Bend Bend Bend Bend Bend Bend Bend Bend Bend Bend Bend Bend Bend Cir
Clifton Bend Bend Bend Bend Bend Bend Bend Bend Bend Bend Bend Bend Bend Bend Bend Bend Ct
Clifton Bend Bend Bend Bend Bend Bend Bend Bend Bend Bend Bend Bend Bend Bend Bend Bend Pl
Clifton Bend Bend Bend Bend Bend Bend Bend Bend Bend Bend Bend Bend Bend Bend Bend Bend Way
Clifton Bend Bend Bend Bend Bend Bend Bend Bend Bend Bend Bend Bend Bend Bend Bend Bend Ter
Clifton Bend Bend Bend Bend Bend Bend Bend Bend Bend Bend Bend Bend Bend Bend Bend Bend Trl
Clifton Bend Bend Bend Bend Bend Bend Bend Bend Bend Bend Bend Bend Bend Bend Bend Bend Xing
Clifton Bend Bend Bend Bend Bend Bend Bend Bend Bend Bend Bend Bend Bend Bend Bend Bend Hwy
Clifton Bend Bend Bend Bend Bend Bend Bend Bend Bend Bend Bend Bend Bend Bend Bend Bend Blvd
Clifton Bend Bend Bend Bend Bend Bend Bend Bend Bend Bend Bend Bend Bend Bend Bend Bend Pkwy
Clifton Bend Bend Bend Bend Bend Bend Bend Bend Bend Bend Bend Bend Bend Bend Bend Bend Sq
Clifton Bend Bend Bend Bend Bend Bend Bend Bend Bend Bend Bend Bend Bend Bend Bend Bend Bend
Clifton Bend Bend Bend Bend Bend Bend Bend Bend Bend Bend Bend Bend Bend Bend Bend Bend Bend Ln
Clifton Bend Bend Bend Bend Bend Bend Bend Bend Bend Bend Bend Bend Bend Bend Bend Bend Bend Rd
Clifton Bend Bend Bend Bend Bend Bend Bend Bend Bend Bend Bend Bend Bend Bend Bend Bend Bend Dr
Clifton Bend Bend Bend Bend Bend Bend Bend Bend Bend Bend Bend Bend Bend Bend Bend Bend Bend Cir
Clifton Bend Bend Bend Bend Bend Bend Bend Bend Bend Bend Bend Bend Bend Bend Bend Bend Bend Ct
Clifton Bend Bend Bend Bend Bend Bend Bend Bend Bend Bend Bend Bend Bend Bend Bend Bend Bend Pl
Clifton Bend Bend Bend Bend Bend Bend Bend Bend Bend Bend Bend Bend Bend Bend Bend Bend Bend Way
Clifton Bend Bend Bend Bend Bend Bend Bend Bend Bend Bend Bend Bend Bend Bend Bend Bend Bend Ter
Clifton Bend Bend Bend Bend Bend Bend Bend Bend Bend Bend Bend Bend Bend Bend Bend Bend Bend Trl
Clifton Bend Bend Bend Bend Bend Bend Bend Bend Bend Bend Bend Bend Bend Bend Bend Bend Bend Xing
Clifton Bend Bend Bend Bend Bend Bend Bend Bend Bend Bend Bend Bend Bend Bend Bend Bend Bend Hwy
Clifton Bend Bend Bend Bend Bend Bend Bend Bend Bend Bend Bend Bend Bend Bend Bend Bend Bend Blvd
Clifton Bend Bend Bend Bend Bend Bend Bend Bend Bend Bend Bend Bend Bend Bend Bend Bend Bend Pkwy
Clifton Bend Bend Bend Bend Bend Bend Bend Bend Bend Bend Bend Bend Bend Bend Bend Bend Bend Sq
Clifton Bend Bend Bend Bend Bend Bend Bend Bend Bend Bend Bend Bend Bend Bend Bend Bend Bend Bend
Clifton Bend Bend Bend Bend Bend Bend Bend Bend Bend Bend Bend Bend Bend Bend Bend Bend Bend Bend Ln
Clifton Bend Bend Bend Bend Bend Bend Bend Bend Bend Bend Bend Bend Bend Bend Bend Bend Bend Bend Rd
Clifton Bend Bend Bend Bend Bend Bend Bend Bend Bend Bend Bend Bend Bend Bend Bend Bend Bend Bend Dr
Clifton Bend Bend Bend Bend Bend Bend Bend Bend Bend Bend Bend Bend Bend Bend Bend Bend Bend Bend Cir
Clifton Bend Bend Bend Bend Bend Bend Bend Bend Bend Bend Bend Bend Bend Bend Bend Bend Bend Bend Ct
Clifton Bend Bend Bend Bend Bend Bend Bend Bend Bend Bend Bend Bend Bend Bend Bend Bend Bend Bend Pl
Clifton Bend Bend Bend Bend Bend Bend Bend Bend Bend Bend Bend Bend Bend Bend Bend Bend Bend Bend Way
Clifton Bend Bend Bend Bend Bend Bend Bend Bend Bend Bend Bend Bend Bend Bend Bend Bend Bend Bend Ter
Clifton Bend Bend Bend Bend Bend Bend Bend Bend Bend Bend Bend Bend Bend Bend Bend Bend Bend Bend Trl
Clifton Bend Bend Bend Bend Bend Bend Bend Bend Bend Bend Bend Bend Bend Bend Bend Bend Bend Bend Xing
Clifton Bend Bend Bend Bend Bend Bend Bend Bend Bend Bend Bend Bend Bend Bend Bend Bend Bend Bend Hwy
Clifton Bend Bend Bend Bend Bend Bend Bend Bend Bend Bend Bend Bend Bend Bend Bend Bend Bend Bend Blvd
Clifton Bend Bend Bend Bend Bend Bend Bend Bend Bend Bend Bend Bend Bend Bend Bend Bend Bend Bend Pkwy
Clifton Bend Bend Bend Bend Bend Bend Bend Bend Bend Bend Bend Bend Bend Bend Bend Bend Bend Bend Sq
Clifton Bend Bend Bend Bend Bend Bend Bend Bend Bend Bend Bend Bend Bend Bend Bend Bend Bend Bend Bend
Clifton Bend Bend Bend Bend Bend Bend Bend Bend Bend Bend Bend Bend Bend Bend Bend Bend Bend Bend Bend Ln
Clifton Bend Bend Bend Bend Bend Bend Bend Bend Bend Bend Bend Bend Bend Bend Bend Bend Bend Bend Bend Rd
Clifton Bend Bend Bend Bend Bend Bend Bend Bend Bend Bend Bend Bend Bend Bend Bend Bend Bend Bend Bend Dr
Clifton Bend Bend Bend Bend Bend Bend Bend Bend Bend Bend Bend Bend Bend Bend Bend Bend Bend Bend Bend Cir
Clifton Bend Bend Bend Bend Bend Bend Bend Bend Bend Bend Bend Bend Bend Bend Bend Bend Bend Bend Bend Ct
Clifton Bend Bend Bend Bend Bend Bend Bend Bend Bend Bend Bend Bend Bend Bend Bend Bend Bend Bend Bend Pl
Clifton Bend Bend Bend Bend Bend Bend Bend Bend Bend Bend Bend Bend Bend Bend Bend Bend Bend Bend Bend Way
Clifton Bend Bend Bend Bend Bend Bend Bend Bend Bend Bend Bend Bend Bend Bend Bend Bend Bend Bend Bend Ter
Clifton Bend Bend Bend Bend Bend Bend Bend Bend Bend Bend Bend Bend Bend Bend Bend Bend Bend Bend Bend Trl
Clifton Bend Bend Bend Bend Bend Bend Bend Bend Bend Bend Bend Bend Bend Bend Bend Bend Bend Bend Bend Xing
Clifton Bend Bend Bend Bend Bend Bend Bend Bend Bend Bend Bend Bend Bend Bend Bend Bend Bend Bend Bend Hwy
Clifton Bend Bend Bend Bend Bend Bend Bend Bend Bend Bend Bend Bend Bend Bend Bend Bend Bend Bend Bend Blvd
Clifton Bend Bend Bend Bend Bend Bend Bend Bend Bend Bend Bend Bend Bend Bend Bend Bend Bend Bend Bend Pkwy
Clifton Bend Bend Bend Bend Bend Bend Bend Bend Bend Bend Bend Bend Bend Bend Bend Bend Bend Bend Bend Sq
Clifton Bend Bend Bend Bend Bend Bend Bend Bend Bend Bend Bend Bend Bend Bend Bend Bend Bend Bend Bend Bend
Clifton Bend Bend Bend Bend Bend Bend Bend Bend Bend Bend Bend Bend Bend Bend Bend Bend Bend Bend Bend Bend Ln
Clifton Bend Bend Bend Bend Bend Bend Bend Bend Bend Bend Bend Bend Bend Bend Bend Bend Bend Bend Bend Bend Rd
Clifton Bend Bend Bend Bend Bend Bend Bend Bend Bend Bend Bend Bend Bend Bend Bend Bend Bend Bend Bend Bend Dr
Clifton Bend Bend Bend Bend Bend Bend Bend Bend Bend Bend Bend Bend Bend Bend Bend Bend Bend Bend Bend Bend Cir
Clifton Bend Bend Bend Bend Bend Bend Bend Bend Bend Bend Bend Bend Bend Bend Bend Bend Bend Bend Bend Bend Ct
Clifton Bend Bend Bend Bend Bend Bend Bend Bend Bend Bend Bend Bend Bend Bend Bend Bend Bend Bend Bend Bend Pl
Clifton Bend Bend Bend Bend Bend Bend Bend Bend Bend Bend Bend Bend Bend Bend Bend Bend Bend Bend Bend Bend Way
Clifton Bend Bend Bend Bend Bend Bend Bend Bend Bend Bend Bend Bend Bend Bend Bend Bend Bend Bend Bend Bend Ter
Clifton Bend Bend Bend Bend Bend Bend Bend Bend Bend Bend Bend Bend Bend Bend Bend Bend Bend Bend Bend Bend Trl
Clifton Bend Bend Bend Bend Bend Bend Bend Bend Bend Bend Bend Bend Bend Bend Bend Bend Bend Bend Bend Bend Xing
Clifton Bend Bend Bend Bend Bend Bend Bend Bend Bend Bend Bend Bend Bend Bend Bend Bend Bend Bend Bend Bend Hwy
Clifton Bend Bend Bend Bend Bend Bend Bend Bend Bend Bend Bend Bend Bend Bend Bend Bend Bend Bend Bend Bend Blvd
Clifton Bend Bend Bend Bend Bend Bend Bend Bend Bend Bend Bend Bend Bend Bend Bend Bend Bend Bend Bend Bend Pkwy
Clifton Bend Bend Bend Bend Bend Bend Bend Bend Bend Bend Bend Bend Bend Bend Bend Bend Bend Bend Bend Bend Sq
Clifton Bend Bend Bend Bend Bend Bend Bend Bend Bend Bend Bend Bend Bend Bend Bend Bend Bend Bend Bend Bend Bend
Clifton Bend Bend Bend Bend Bend Bend Bend Bend Bend Bend Bend Bend Bend Bend Bend Bend Bend Bend Bend Bend Bend Ln
Clifton Bend Bend Bend Bend Bend Bend Bend Bend Bend Bend Bend Bend Bend Bend Bend Bend Bend Bend Bend Bend Bend Rd
Clifton Bend Bend Bend Bend Bend Bend Bend Bend Bend Bend Bend Bend Bend Bend Bend Bend Bend Bend Bend Bend Bend Dr
Clifton Bend Bend Bend Bend Bend Bend Bend Bend Bend Bend Bend Bend Bend Bend Bend Bend Bend Bend Bend Bend Bend Cir
Clifton Bend Bend Bend Bend Bend Bend Bend Bend Bend Bend Bend Bend Bend Bend Bend Bend Bend Bend Bend Bend Bend Ct
Clifton Bend Bend Bend Bend Bend Bend Bend Bend Bend Bend Bend Bend Bend Bend Bend Bend Bend Bend Bend Bend Bend Pl
Clifton Bend Bend Bend Bend Bend Bend Bend Bend Bend Bend Bend Bend Bend Bend Bend Bend Bend Bend Bend Bend Bend Way
Clifton Bend Bend Bend Bend Bend Bend Bend Bend Bend Bend Bend Bend Bend Bend Bend Bend Bend Bend Bend Bend Bend Ter
Clifton Bend Bend Bend Bend Bend Bend Bend Bend Bend Bend Bend Bend Bend Bend Bend Bend Bend Bend Bend Bend Bend Trl
Clifton Bend Bend Bend Bend Bend Bend Bend Bend Bend Bend Bend Bend Bend Bend Bend Bend Bend Bend Bend Bend Bend Xing
Clifton Bend Bend Bend Bend Bend Bend Bend Bend Bend Bend Bend Bend Bend Bend Bend Bend Bend Bend Bend Bend Bend Hwy
Clifton Bend Bend Bend Bend Bend Bend Bend Bend Bend Bend Bend Bend Bend Bend Bend Bend Bend Bend Bend Bend Bend Blvd
Clifton Bend Bend Bend Bend Bend Bend Bend Bend Bend Bend Bend Bend Bend Bend Bend Bend Bend Bend Bend Bend Bend Pkwy
Clifton Bend Bend Bend Bend Bend Bend Bend Bend Bend Bend Bend Bend Bend Bend Bend Bend Bend Bend Bend Bend Bend Sq
Clifton Bend Bend Bend Bend Bend Bend Bend Bend Bend Bend Bend Bend Bend Bend Bend Bend Bend Bend Bend Bend Bend Bend
Clifton Bend Bend Bend Bend Bend Bend Bend Bend Bend Bend Bend Bend Bend Bend Bend Bend Bend Bend Bend Bend Bend Bend Ln
Clifton Bend Bend Bend Bend Bend Bend Bend Bend Bend Bend Bend Bend Bend Bend Bend Bend Bend Bend Bend Bend Bend Bend Rd
Clifton Bend Bend Bend Bend Bend Bend Bend Bend Bend Bend Bend Bend Bend Bend Bend Bend Bend Bend Bend Bend Bend Bend Dr
Clifton Bend Bend Bend Bend Bend Bend Bend Bend Bend Bend Bend Bend Bend Bend Bend Bend Bend Bend Bend Bend Bend Bend Cir
Clifton Bend Bend Bend Bend Bend Bend Bend Bend Bend Bend Bend Bend Bend Bend Bend Bend Bend Bend Bend Bend Bend Bend Ct
Clifton Bend Bend Bend Bend Bend Bend Bend Bend Bend Bend Bend Bend Bend Bend Bend Bend Bend Bend Bend Bend Bend Bend Pl
Clifton Bend Bend Bend Bend Bend Bend Bend Bend Bend Bend Bend Bend Bend Bend Bend Bend Bend Bend Bend Bend Bend Bend Way
Clifton Bend Bend Bend Bend Bend Bend Bend Bend Bend Bend Bend Bend Bend Bend Bend Bend Bend Bend Bend Bend Bend Bend Ter
Clifton Bend Bend Bend Bend Bend Bend Bend Bend Bend Bend Bend Bend Bend Bend Bend Bend Bend Bend Bend Bend Bend Bend Trl
Clifton Bend Bend Bend Bend Bend Bend Bend Bend Bend Bend Bend Bend Bend Bend Bend Bend Bend Bend Bend Bend Bend Bend Xing
Clifton Bend Bend Bend Bend Bend Bend Bend Bend Bend Bend Bend Bend Bend Bend Bend Bend Bend Bend Bend Bend Bend Bend Hwy
Clifton Bend Bend Bend Bend Bend Bend Bend Bend Bend Bend Bend Bend Bend Bend Bend Bend Bend Bend Bend Bend Bend Bend Blvd
Clifton Bend Bend Bend Bend Bend Bend Bend Bend Bend Bend Bend Bend Bend Bend Bend Bend Bend Bend Bend Bend Bend Bend Pkwy
Clifton Bend Bend Bend Bend Bend Bend Bend Bend Bend Bend Bend Bend Bend Bend Bend Bend Bend Bend Bend Bend Bend Bend Sq
Clifton Bend Bend Bend Bend Bend Bend Bend Bend Bend Bend Bend Bend Bend Bend Bend Bend Bend Bend Bend Bend Bend Bend
Clifton Bend Bend Bend Bend Bend Bend Bend Bend Bend Bend Bend Bend Bend Bend Bend Bend Bend Bend Bend Bend Bend Bend Ln
Clifton Bend Bend Bend Bend Bend Bend Bend Bend Bend Bend Bend Bend Bend Bend Bend Bend Bend Bend Bend Bend Bend Bend Rd
Clifton Bend Bend Bend Bend Bend Bend Bend Bend Bend Bend Bend Bend Bend Bend Bend Bend Bend Bend Bend Bend Bend Bend Dr
Clifton Bend Bend Bend Bend Bend Bend Bend Bend Bend Bend Bend Bend Bend Bend Bend Bend Bend Bend Bend Bend Bend Bend Cir
Clifton Bend Bend Bend Bend Bend Bend Bend Bend Bend Bend Bend Bend Bend Bend Bend Bend Bend Bend Bend Bend Bend Bend Ct
Clifton Bend Bend Bend Bend Bend Bend Bend Bend Bend Bend Bend Bend Bend Bend Bend Bend Bend Bend Bend Bend Bend Bend Pl
Clifton Bend Bend Bend Bend Bend Bend Bend Bend Bend Bend Bend Bend Bend Bend Bend Bend Bend Bend Bend Bend Bend Bend Way
Clifton Bend Bend Bend Bend Bend Bend Bend Bend Bend Bend Bend Bend Bend Bend Bend Bend Bend Bend Bend Bend Bend Bend Ter
Clifton Bend Bend Bend Bend Bend Bend Bend Bend Bend Bend Bend Bend Bend Bend Bend Bend Bend Bend Bend Bend Bend Bend Trl
Clifton Bend Bend Bend Bend Bend Bend Bend Bend Bend Bend Bend Bend Bend Bend Bend Bend Bend Bend Bend Bend Bend Bend Xing
Clifton Bend Bend Bend Bend Bend Bend Bend Bend Bend Bend Bend Bend Bend Bend Bend Bend Bend Bend Bend Bend Bend Bend Hwy
Clifton Bend Bend Bend Bend Bend Bend Bend Bend Bend Bend Bend Bend Bend Bend Bend Bend Bend Bend Bend Bend Bend Bend Blvd
Clifton Bend Bend Bend Bend Bend Bend Bend Bend Bend Bend Bend Bend Bend Bend Bend Bend Bend Bend Bend Bend Bend Bend Pkwy
Clifton Bend Bend Bend Bend Bend Bend Bend Bend Bend Bend Bend Bend Bend Bend Bend Bend Bend Bend Bend Bend Bend Bend Sq
Clifton Bend Bend Bend Bend Bend Bend Bend Bend Bend Bend Bend Bend Bend Bend Bend Bend Bend Bend Bend Bend Bend Bend
Clifton Bend Bend Bend Bend Bend Bend Bend Bend Bend Bend Bend Bend Bend Bend Bend Bend Bend Bend Bend Bend Bend Bend Ln
Clifton Bend Bend Bend Bend Bend Bend Bend Bend Bend Bend Bend Bend Bend Bend Bend Bend Bend Bend Bend Bend Bend Bend Rd
Clifton Bend Bend Bend Bend Bend Bend Bend Bend Bend Bend Bend Bend Bend Bend Bend Bend Bend Bend Bend Bend Bend Bend Dr
Clifton Bend Bend Bend Bend Bend Bend Bend Bend Bend Bend Bend B

GOVERNMENTAL UNIT REFERENCE MAP (2020): Doniphan County, KS

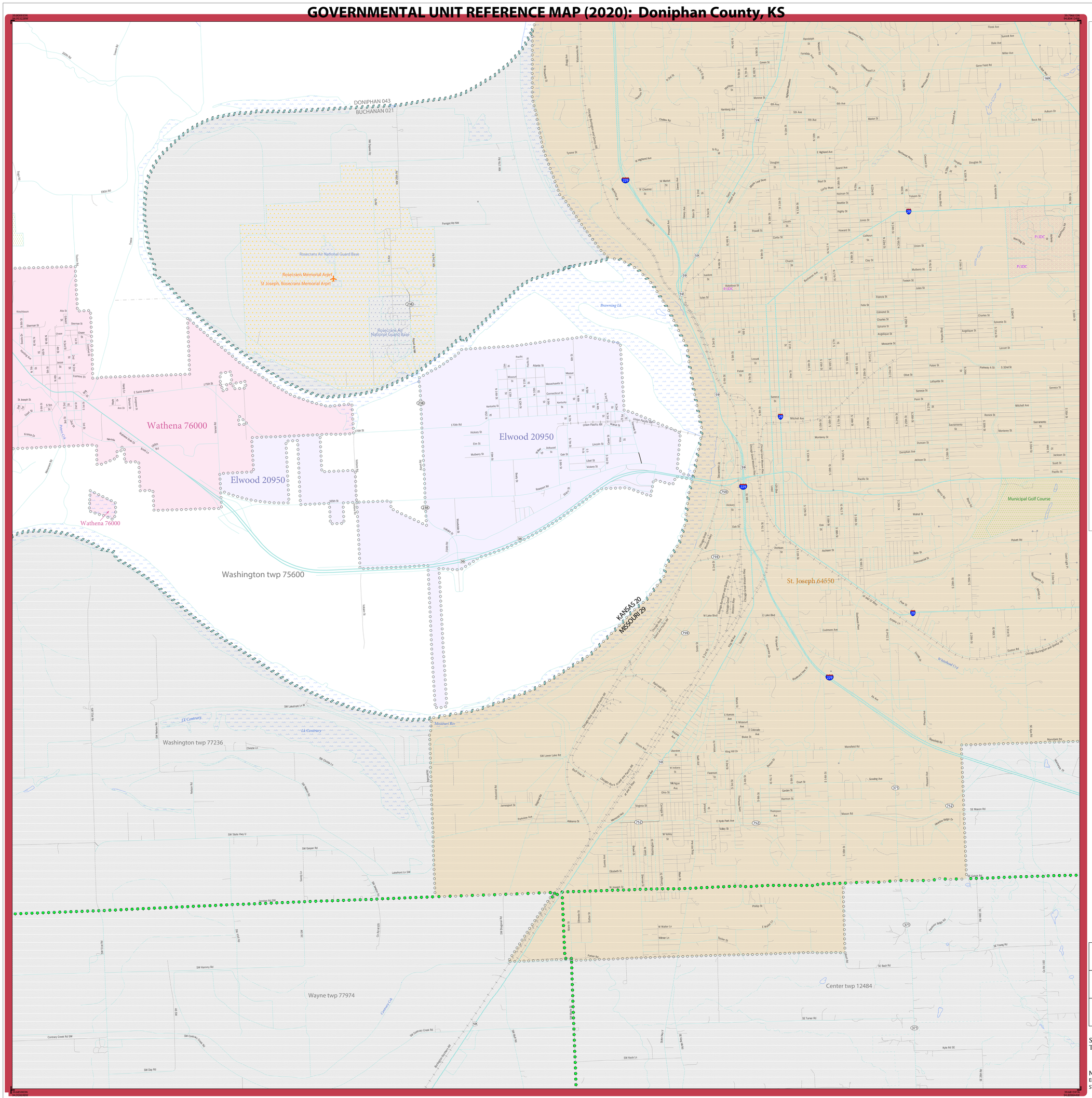

LEGEND

SYMBOL DESCRIPTION	SYMBOL	LABEL STYLE
Federal American Indian Reservation		L'ANSE RESERVATION (TA 1880)
Off-Reservation Trust Land		T1880
American Indian Tribal Subdivision		SHONTO (620)
Alaska Native Regional Corporation (ANRC)		*NANA ANRC 52120*
State (or statistically equivalent entity)		NEW YORK 36
County (or statistically equivalent entity)		ERIE 029
Minor Civil Division (MCD)[1]		Lee town 41460
Census County Division (CCD)[2]		*Jemez CCD 91650*
Consolidated City		MILFORD 47500
Incorporated Place[3]		Davis 18100
Census Designated Place (CDP)[2]		*Cochiti 16560*

DESCRIPTION	SYMBOL	DESCRIPTION	SYMBOL
Interstate	5	Water Body	*Pleasant Lake*
U.S. Highway	2	Swamp or Marsh	*Okefenokee Swamp*
State Highway	4	Glacier	*Bering Glacier*
Other Road	Marsh Ln	Airport, Airfield, or Helicopter Landing Pad	Dönärd Airfield
Cul-de-sac		College or University	Coll/Univ
Circle		Military	Fort Belvoir
Geographic Offset or Corridor		Prison or Juvenile Detention Center	P/JDC
4WD Trail, Stairway, Alley, Walkway, or Ferry		Cemetery	Powell Cmtry
Railroad	Southern RR	Golf Course	Pinehurst GlfCrs
Pipeline or Power Line		National Park or Forest	Yosemite NP
Ridge or Fence		Other Park	St Francis Park
Property Line or Nonvisible Boundary		Outside Subject Area	
Perennial Stream	*Tumbling Cr*	Inset Area	A1
Intermittent Stream	*Piney Cr*		
Mountain Peak or Hill	*Mt. Baker*		

Where state, county, and/or MCD/CCD boundaries coincide, the map shows the boundary symbol for only the highest-ranking of these boundaries. Where American Indian reservation and American Indian tribal subdivision boundaries coincide, the map shows only the American Indian reservation boundaries.

Entity names are followed by either their FIPS code or census code; parentheses indicate a census code.

1 "MCD" indicates a false MCD. These are for Census Bureau use only.

2 The CCD and CDP boundaries represent statistical entities only and are not updated through the BAS.

3 Incorporated place name color corresponds to the incorporated place fill color.

Due to space limitations, some road names, along with other feature and geography names on the map, may not be shown.

The Census Bureau stores primary and alternate road names, but only primary road names are used to label the roads on these maps.

Key to Adjacent Sheets

5	6	
9	10	
13		

Sheet Location within Entity

Sheet 10 of 13 PARENT sheets
Total Sheets: 15 (Index 1; Parent 13; Inset 1)

NAME: Doniphan County (043)
ENTITY TYPE: County or statistically equivalent entity
ST: Kansas (20)

INDEX OR PARENT SHEET #: 010
INSET SHEET #: 000000

2020 COUNTY REF MAP (PARENT)

5340220043000000010000000

All legal boundaries and names are as reported through the 2020 Boundary and Annexation Survey (BAS) and Boundary Validation Program (BVP). The boundaries shown on this map are for Census Bureau statistical data collection and tabulation purposes only; their depiction and designation for statistical purposes does not constitute a determination of jurisdictional authority or rights of ownership or entitlement.

Data Source: U.S. Census Bureau's MAF/TIGER database (TAB20), November 2020
Created by Geography Division: December 08, 2020

U.S. DEPARTMENT OF COMMERCE U.S. Census Bureau

Projection: Albers Equal Area Conic
Datum: NAD 83
Spheroid: GRS 80
1st Standard Parallel: 37 29 41
2nd Standard Parallel: 39 30 05
Central Meridian: -98 20 03
Latitude of Projection's Origin: 36 59 35
False Easting: 0
False Northing: 0

0 0.5 1 1.5 2 2.5 Kilometers
0 0.3 0.6 0.9 1.2 1.5 Miles
The plotted map scale is 1:117,500

N W E S

Boundary and Annexation Survey (BAS) ID: 22004300000
BAS Submission Deadline: March 1, 2021

PDF versions of the BAS maps are available at:
www.census.gov/programs-surveys/bas/geographies.html

For more information, or to request additional maps, please email geo.bas@census.gov, call 1-800-972-5651, or visit www.census.gov/programs-surveys/bas.html.

United States Census Bureau

GOVERNMENTAL UNIT REFERENCE MAP (2020): Doniphan County, KS

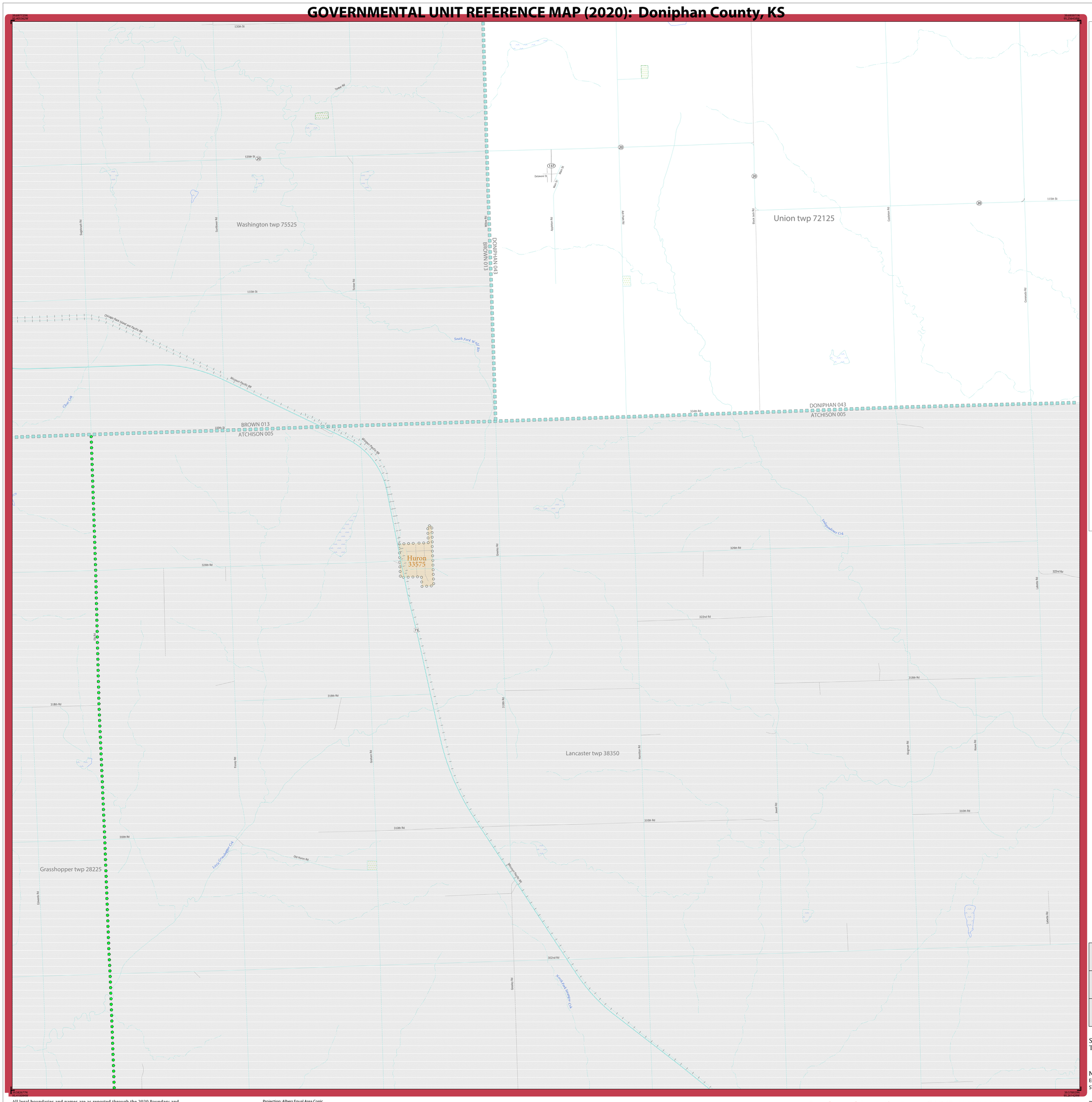

LEGEND

SYMBOL DESCRIPTION	SYMBOL	LABEL STYLE
Federal American Indian Reservation		L'ANSE RESERVATION (TA 1880)
Off-Reservation Trust Land		T1880
American Indian Tribal Subdivision		SHONTO (620)
Alaska Native Regional Corporation (ANRC)		*NANA ANRC 52120*
State (or statistically equivalent entity)		NEW YORK 36
County (or statistically equivalent entity)		ERIE 029
Minor Civil Division (MCD)[1]		Lee town 41460
Census County Division (CCD)[2]		*Jemez CCD 91650*
Consolidated City		MILFORD 47500
Incorporated Place[3]		Davis 18100
Census Designated Place (CDP)[2]		*Cochiti 16560*

DESCRIPTION	SYMBOL	DESCRIPTION	SYMBOL
Interstate	5	Water Body	*Pleasant Lake*
U.S. Highway	2	Swamp or Marsh	*Okefenokee Swamp*
State Highway	4	Glacier	*Bering Glacier*
Other Road	Marsh Ln	Airport, Airfield, or Helicopter Landing Pad	Dönärd Airfield
Cul-de-sac		College or University	Coll/Univ
Circle		Military	Fort Belvoir
Geographic Offset or Corridor		Prison or Juvenile Detention Center	P/JDC
4WD Trail, Stairway, Alley, Walkway, or Ferry		Cemetery	Powell Cmtry
Railroad	Southern RR	Golf Course	Pinehurst GlfCrs
Pipeline or Power Line		National Park or Forest	Yosemite NP
Ridge or Fence		Other Park	St Francis Park
Property Line or Nonvisible Boundary		Outside Subject Area	
Perennial Stream	*Tumbling Cr*	Inset Area	A1
Intermittent Stream	*Piney Cr*		
Mountain Peak or Hill	*Mt. Baker*		

Where state, county, and/or MCD/CCD boundaries coincide, the map shows the boundary symbol for only the highest-ranking of these boundaries. Where American Indian reservation and American Indian tribal subdivision boundaries coincide, the map shows only the American Indian reservation boundaries.

Entity names are followed by either their FIPS code or census code; parentheses indicate a census code.

1 'MCD" indicates a false MCD. These are for Census Bureau use only.

2 The CCD and CDP boundaries represent statistical entities only and are not updated through the BAS.

3 Incorporated place name color corresponds to the incorporated place fill color.

Due to space limitations, some road names, along with other feature and geography names on the map, may not be shown.

The Census Bureau stores primary and alternate road names, but only primary road names are used to label the roads on these maps.

Key to Adjacent Sheets

	7	8
	11	12

Sheet Location within Entity

Sheet 11 of 13 PARENT sheets
Total Sheets: 15 (Index 1; Parent 13; Inset 1)

NAME: Doniphan County (043)
ENTITY TYPE: County or statistically equivalent entity
ST: Kansas (20)

INDEX OR PARENT SHEET #: 011
INSET SHEET #: 000000

2020 COUNTY REF MAP (PARENT)

5340220043000000110000 0

All legal boundaries and names are as reported through the 2020 Boundary and Annexation Survey (BAS) and Boundary Validation Program (BVP). The boundaries shown on this map are for Census Bureau statistical data collection and tabulation purposes only; their depiction and designation for statistical purposes does not constitute a determination of jurisdictional authority or rights of ownership or entitlement.

Data Source: U.S. Census Bureau's MAF/TIGER database (TAB20), November 2020
Created by Geography Division: December 08, 2020

U.S. DEPARTMENT OF COMMERCE U.S. Census Bureau

Projection: Albers Equal Area Conic
Datum: NAD 83
Spheroid: GRS 80
1st Standard Parallel: 37 29 41
2nd Standard Parallel: 39 30 05
Central Meridian: -98 20 03
Latitude of Projection's Origin: 36 59 35
False Easting: 0
False Northing: 0

0 0.5 1 1.5 2 2.5 Kilometers
0 0.3 0.6 0.9 1.2 1.5 Miles
The plotted map scale is 1:117,500

N W E S

Boundary and Annexation Survey (BAS) ID: 22004300000
BAS Submission Deadline: March 1, 2021

PDF versions of the BAS maps are available at:
www.census.gov/programs-surveys/bas/geographies.html

For more information, or to request additional maps, please email geo.bas@census.gov, call 1-800-972-5651, or visit www.census.gov/programs-surveys/bas.html.

United States Census Bureau

GOVERNMENTAL UNIT REFERENCE MAP (2020): Doniphan County, KS

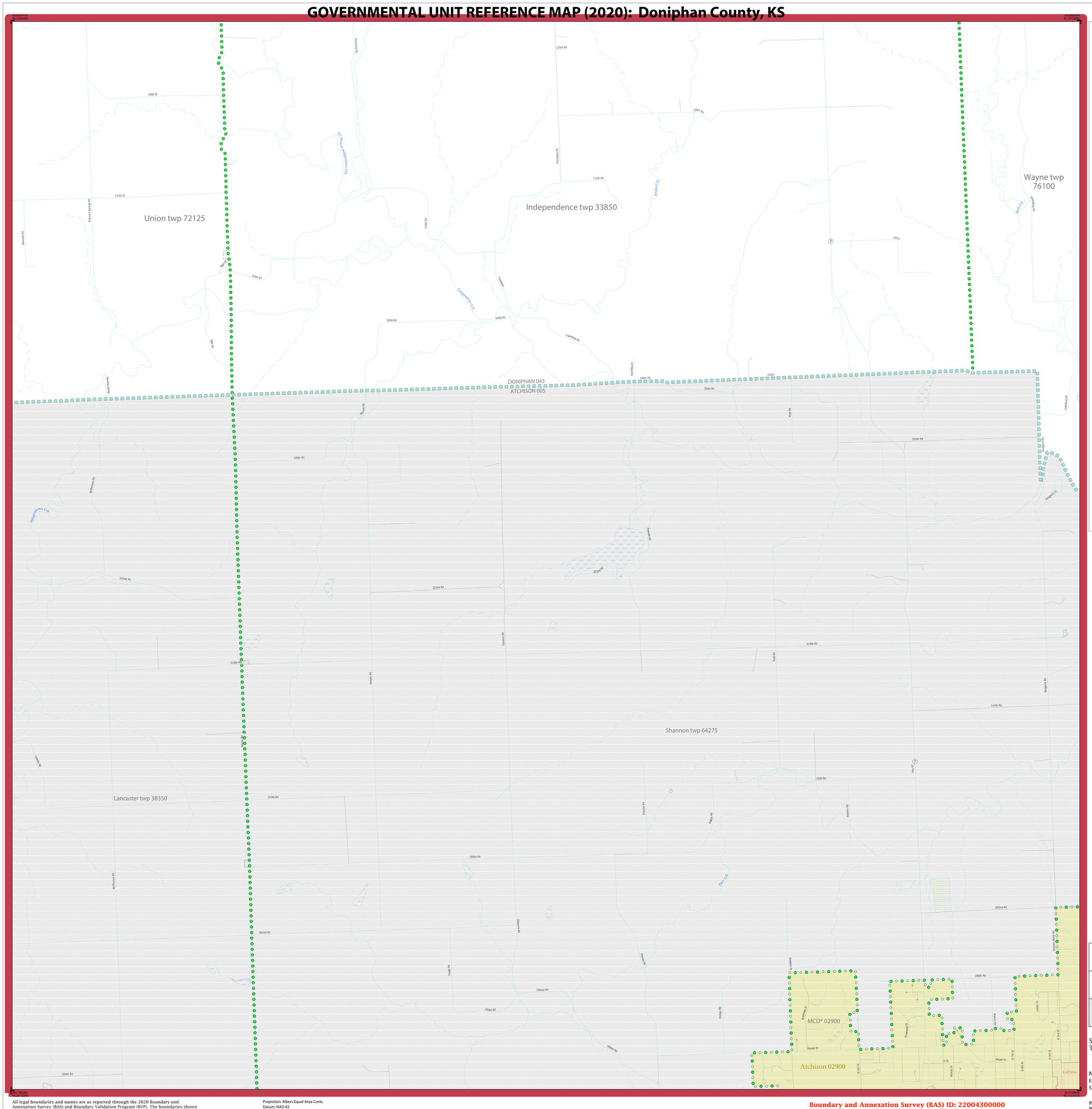

LEGEND

SYMBOL DESCRIPTION	SYMBOL	LABEL STYLE
Federal American Indian Reservation		L'ANSE RESERVATION (TA 1880)
Off-Reservation Trust Land		T1880
American Indian Tribal Subdivision		SHONTO (620)
Alaska Native Regional Corporation (ANRC)		*NANA ANRC 52120*
State (or statistically equivalent entity)		NEW YORK 36
County (or statistically equivalent entity)		ERIE 029
Minor Civil Division (MCD)[1]		Lee town 41460
Census County Division (CCD)[2]		*Jemez CCD 91650*
Consolidated City		MILFORD 47500
Incorporated Place[3]		Davis 18100
Census Designated Place (CDP)[2]		*Cochiti 16560*

DESCRIPTION	SYMBOL	DESCRIPTION	SYMBOL
Interstate	5	Water Body	*Pleasant Lake*
U.S. Highway	2	Swamp or Marsh	*Okefenokee Swamp*
State Highway	4	Glacier	*Bering Glacier*
Other Road	Marsh Ln	Airport, Airfield, or Helicopter Landing Pad	Dönärd Airfield
Cul-de-sac		College or University	Coll/Univ
Circle		Military	Fort Belvoir
Geographic Offset or Corridor		Prison or Juvenile Detention Center	P/JDC
4WD Trail, Stairway, Alley, Walkway, or Ferry		Cemetery	Powell Cmtry
Railroad	Southern RR	Golf Course	Pinehurst Gl/Crs
Pipeline or Power Line		National Park or Forest	Yosemite NP
Ridge or Fence		Other Park	St Francis Park
Property Line or Nonvisible Boundary		Outside Subject Area	
Perennial Stream	*Tumbling Cr*	Inset Area	A1
Intermittent Stream	*Piney Cr*		
Mountain Peak or Hill	*Mt. Baker*		

Where state, county, and/or MCD/CCD boundaries coincide, the map shows the boundary symbol for only the highest-ranking of these boundaries. Where American Indian reservation and American Indian tribal subdivision boundaries coincide, the map shows only the American Indian reservation boundaries.

Entity names are followed by either their FIPS code or census code; parentheses indicate a census code.

1 'MCD*' indicates a false MCD. These are for Census Bureau use only.

2 The CCD and CDP boundaries represent statistical entities only and are not updated through the BAS.

3 Incorporated place name color corresponds to the incorporated place fill color.

Due to space limitations, some road names, along with other feature and geography names on the map, may not be shown.

The Census Bureau stores primary and alternate road names, but only primary road names are used to label the roads on these maps.

Key to Adjacent Sheets

7	8	9
11	12	13

Sheet Location within Entity

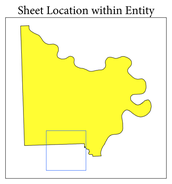

Sheet 12 of 13 PARENT sheets
Total Sheets: 15 (Index 1; Parent 13; Inset 1)

NAME: Doniphan County (043)
ENTITY TYPE: County or statistically equivalent entity
ST: Kansas (20)

INDEX OR PARENT SHEET #: 012
INSET SHEET #: 000000

2020 COUNTY REF MAP (PARENT)

5340220043000000012000000

All legal boundaries and names are as reported through the 2020 Boundary and Annexation Survey (BAS) and Boundary Validation Program (BVP). The boundaries shown on this map are for Census Bureau statistical data collection and tabulation purposes only; their depiction and designation for statistical purposes does not constitute a determination of jurisdictional authority or rights of ownership or entitlement.

Data Source: U.S. Census Bureau's MAF/TIGER database (TAB20), November 2020
Created by Geography Division: December 08, 2020

U.S. DEPARTMENT OF COMMERCE U.S. Census Bureau

Projection: Albers Equal Area Conic
Datum: NAD 83
Spheroid: GRS 80
1st Standard Parallel: 37 29 41
2nd Standard Parallel: 39 30 05
Central Meridian: -98 20 03
Latitude of Projection's Origin: 36 59 35
False Easting: 0
False Northing: 0

0 0.5 1 1.5 2 2.5 Kilometers
0 0.3 0.6 0.9 1.2 1.5 Miles
The plotted map scale is 1:17,500

N W E S

Boundary and Annexation Survey (BAS) ID: 22004300000
BAS Submission Deadline: March 1, 2021

PDF versions of the BAS maps are available at:
www.census.gov/programs-surveys/bas/geographies.html

For more information, or to request additional maps, please email geo.bas@census.gov, call 1-800-972-5651, or visit www.census.gov/programs-surveys/bas.html.

United States Census Bureau

GOVERNMENTAL UNIT REFERENCE MAP (2020): Doniphan County, KS

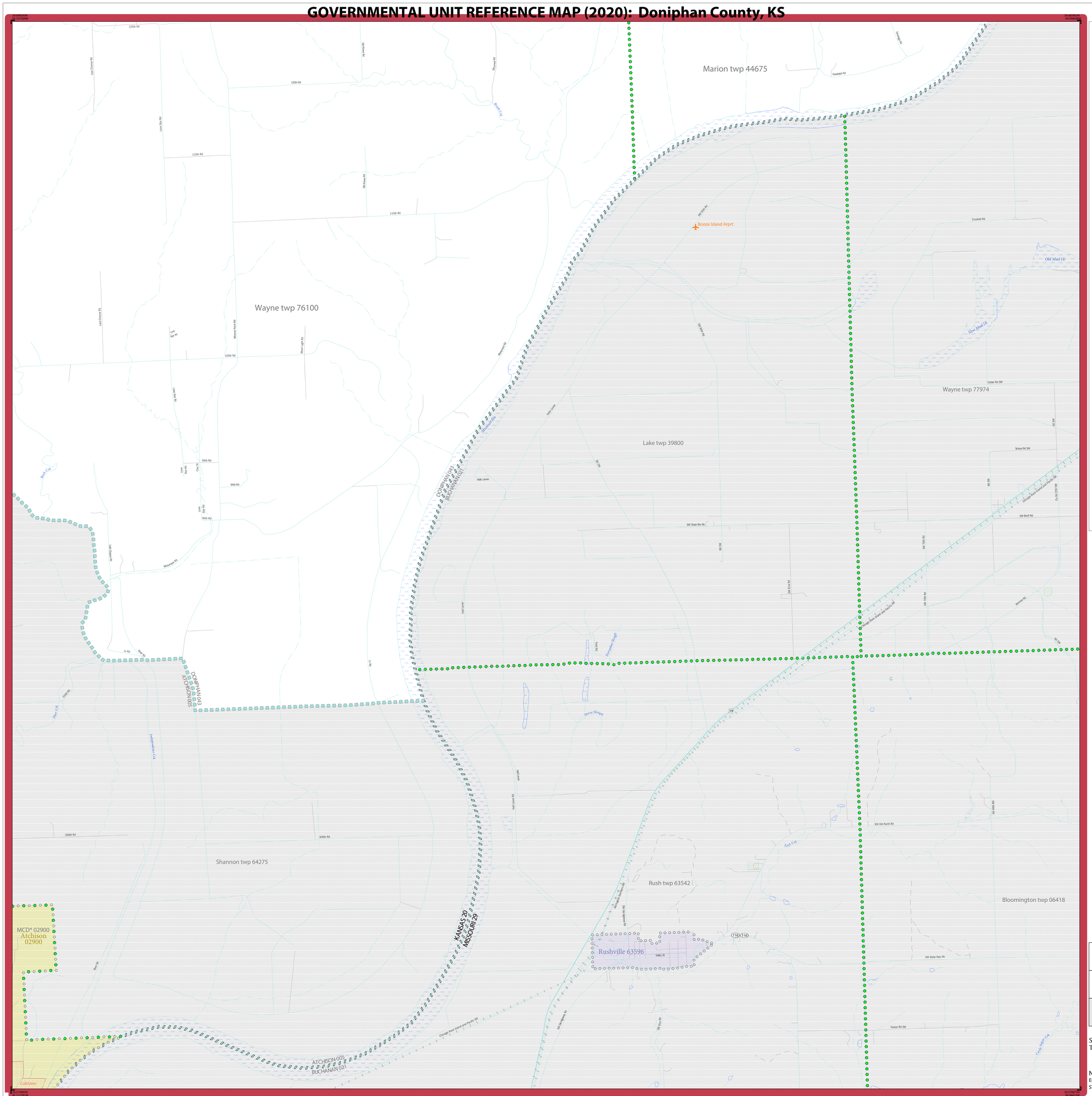

LEGEND

SYMBOL DESCRIPTION	SYMBOL	LABEL STYLE
Federal American Indian Reservation		L'ANSE RESERVATION (TA 1880)
Off-Reservation Trust Land		T1880
American Indian Tribal Subdivision		SHONTO (620)
Alaska Native Regional Corporation (ANRC)		*NANA ANRC 52120*
State (or statistically equivalent entity)		NEW YORK 36
County (or statistically equivalent entity)		ERIE 029
Minor Civil Division (MCD)[1]		Lee town 41460
Census County Division (CCD)[2]		*Jemez CCD 91650*
Consolidated City		MILFORD 47500
Incorporated Place[3]		Davis 18100
Census Designated Place (CDP)[2]		*Cochiti 16560*

DESCRIPTION	SYMBOL	DESCRIPTION	SYMBOL
Interstate	5	Water Body	*Pleasant Lake*
U.S. Highway	2	Swamp or Marsh	*Okefenokee Swamp*
State Highway	4	Glacier	*Bering Glacier*
Other Road	Marsh Ln	Airport, Airfield, or Helicopter Landing Pad	Donald Airfield
Cul-de-sac		College or University	Coll/Univ
Circle		Military	Fort Belvoir
Geographic Offset or Corridor		Prison or Juvenile Detention Center	P/JDC
4WD Trail, Stairway, Alley, Walkway, or Ferry		Cemetery	Powell Cmtry
Railroad	Southern RR	Golf Course	Pinehurst GlfCrs
Pipeline or Power Line		National Park or Forest	Yosemite NP
Ridge or Fence		Other Park	St Francis Park
Property Line or Nonvisible Boundary		Outside Subject Area	
Perennial Stream	*Tumbling Cr*	Inset Area	A1
Intermittent Stream	*Piney Cr*		
Mountain Peak or Hill	*Mt. Baker*		

Where state, county, and/or MCD/CCD boundaries coincide, the map shows the boundary symbol for only the highest-ranking of these boundaries. Where American Indian reservation and American Indian tribal subdivision boundaries coincide, the map shows only the American Indian reservation boundaries.

Entity names are followed by either their FIPS code or census code; parentheses indicate a census code.

1 'MCD*' indicates a false MCD. These are for Census Bureau use only.

2 The CCD and CDP boundaries represent statistical entities only and are not updated through the BAS.

3 Incorporated place name color corresponds to the incorporated place fill color.

Due to space limitations, some road names, along with other feature and geography names on the map, may not be shown.

The Census Bureau stores primary and alternate road names, but only primary road names are used to label the roads on these maps.

Key to Adjacent Sheets

8	9	10
12	13	

Sheet Location within Entity

Sheet 13 of 13 PARENT sheets
Total Sheets: 15 (Index 1; Parent 13; Inset 1)

NAME: Doniphan County (043)
ENTITY TYPE: County or statistically equivalent entity
ST: Kansas (20)

INDEX OR PARENT SHEET #: 013
INSET SHEET #: 000000

2020 COUNTY REF MAP (PARENT)

5340220043000000013000000

All legal boundaries and names are as reported through the 2020 Boundary and Annexation Survey (BAS) and Boundary Validation Program (BVP). The boundaries shown on this map are for Census Bureau statistical data collection and tabulation purposes only; their depiction and designation for statistical purposes does not constitute a determination of jurisdictional authority or rights of ownership or entitlement.

Data Source: U.S. Census Bureau's MAF/TIGER database (TAB20), November 2020
Created by Geography Division: December 08, 2020

U.S. DEPARTMENT OF COMMERCE U.S. Census Bureau

Projection: Albers Equal Area Conic
Datum: NAD 83
Spheroid: GRS 80
1st Standard Parallel: 37 29 41
2nd Standard Parallel: 39 30 05
Central Meridian: -98 20 03
Latitude of Projection's Origin: 36 59 35
False Easting: 0
False Northing: 0

0 0.5 1 1.5 2 2.5 Kilometers
0 0.3 0.6 0.9 1.2 1.5 Miles
The plotted map scale is 1:17,500

N W E S

Boundary and Annexation Survey (BAS) ID: 22004300000
BAS Submission Deadline: March 1, 2021

PDF versions of the BAS maps are available at:
www.census.gov/programs-surveys/bas/geographies.html

For more information, or to request additional maps, please email geo.bas@census.gov, call 1-800-972-5651, or visit www.census.gov/programs-surveys/bas.html.

GOVERNMENTAL UNIT REFERENCE MAP (2020): Doniphan County, KS

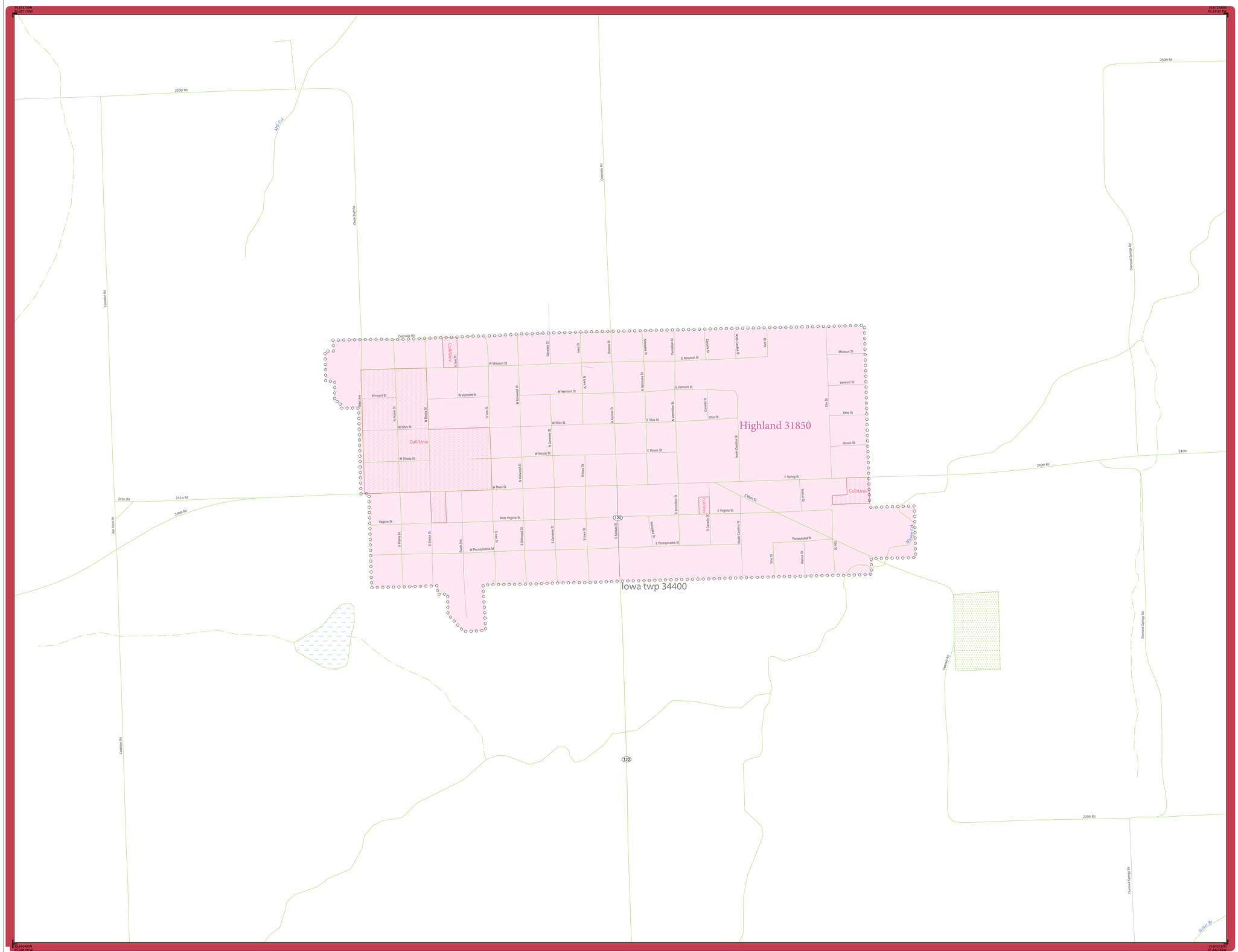

LEGEND

SYMBOL DESCRIPTION	SYMBOL	LABEL STYLE
Federal American Indian Reservation		L'ANSE RESERVATION (TA 1880)
Off-Reservation Trust Land		T1880
American Indian Tribal Subdivision		SHONTO (620)
Alaska Native Regional Corporation (ANRC)		*NANA ANRC 52120*
State (or statistically equivalent entity)		NEW YORK 36
County (or statistically equivalent entity)		ERIE 029
Minor Civil Division (MCD)[1]		Lee town 41460
Census County Division (CCD)[2]		*Jemez CCD 91650*
Consolidated City		MILFORD 47500
Incorporated Place[3]		Davis 18100
Census Designated Place (CDP)[2]		*Cochiti 16560*

DESCRIPTION	SYMBOL
Interstate	5
U.S. Highway	2
State Highway	4
Other Road	Marsh Ln
Cul-de-sac	
Circle	
Geographic Offset or Corridor	
4WD Trail, Stairway, Alley, Walkway, or Ferry	
Railroad	Southern RR
Pipeline or Power Line	
Ridge or Fence	
Property Line or Nonvisible Boundary	
Perennial Stream	*Tumbling Cr*
Intermittent Stream	*Piney Cr*
Mountain Peak or Hill	*Mt. Baker*

DESCRIPTION	SYMBOL
Water Body	*Pleasant Lake*
Swamp or Marsh	*Okefenokee Swamp*
Glacier	*Bering Glacier*
Airport, Airfield, or Helicopter Landing Pad	Donald Airfield
College or University	Coll/Univ
Military	Fort Belvoir
Prison or Juvenile Detention Center	P/JDC
Cemetery	Powell Cmtry
Golf Course	Pinehurst GlfCrs
National Park or Forest	Yosemite NP
Other Park	St Francis Park
Outside Subject Area	
Inset Area	A1

Where state, county, and/or MCD/CCD boundaries coincide, the map shows the boundary symbol for only the highest-ranking of these boundaries. Where American Indian reservation and American Indian tribal subdivision boundaries coincide, the map shows only the American Indian reservation boundaries.

Entity names are followed by either their FIPS code or census code; parentheses indicate a census code.

1 'MCD*' indicates a false MCD. These are for Census Bureau use only.

2 The CCD and CDP boundaries represent statistical entities only and are not updated through the BAS.

3 Incorporated place name color corresponds to the incorporated place fill color.

Due to space limitations, some road names, along with other feature and geography names on the map, may not be shown.

The Census Bureau stores primary and alternate road names, but only primary road names are used to label the roads on these maps.

Sheet Location within Entity

Sheet A1 of 1 INSET sheets
Total Sheets: 15 (Index 1; Parent 13; Inset 1)

NAME: Doniphan County (043)
ENTITY TYPE: County or statistically equivalent entity
ST: Kansas (20)

INDEX OR PARENT SHEET #: 003
INSET SHEET #: 006501

2020 COUNTY REF MAP (INSET)

5340220043000000003006501

All legal boundaries and names are as reported through the 2020 Boundary and Annexation Survey (BAS) and Boundary Validation Program (BVP). The boundaries shown on this map are for Census Bureau statistical data collection and tabulation purposes only; their depiction and designation for statistical purposes does not constitute a determination of jurisdictional authority or rights of ownership or entitlement.

Data Source: U.S. Census Bureau's MAF/TIGER database (TAB20), November 2020
Created by Geography Division: December 08, 2020

U.S. DEPARTMENT OF COMMERCE U.S. Census Bureau

Projection: Albers Equal Area Conic
Datum: NAD 83
Spheroid: GRS 80
1st Standard Parallel: 37 29 41
2nd Standard Parallel: 39 30 05
Central Meridian: -98 20 03
Latitude of Projection's Origin: 36 59 35
False Easting: 0
False Northing: 0

0 0.1 0.2 0.3 0.4 0.5 Kilometers
0 0.1 0.2 0.3 0.4 0.5 Miles
The plotted map scale is 1:5,463

N W E S

Boundary and Annexation Survey (BAS) ID: 22004300000
BAS Submission Deadline: March 1, 2021

PDF versions of the BAS maps are available at:
www.census.gov/programs-surveys/bas/geographies.html

For more information, or to request additional maps, please email geo.bas@census.gov, call 1-800-972-5651, or visit www.census.gov/programs-surveys/bas.html.

United States Census Bureau