GOVERNMENTAL UNIT REFERENCE MAP (2020): Labette County, KS

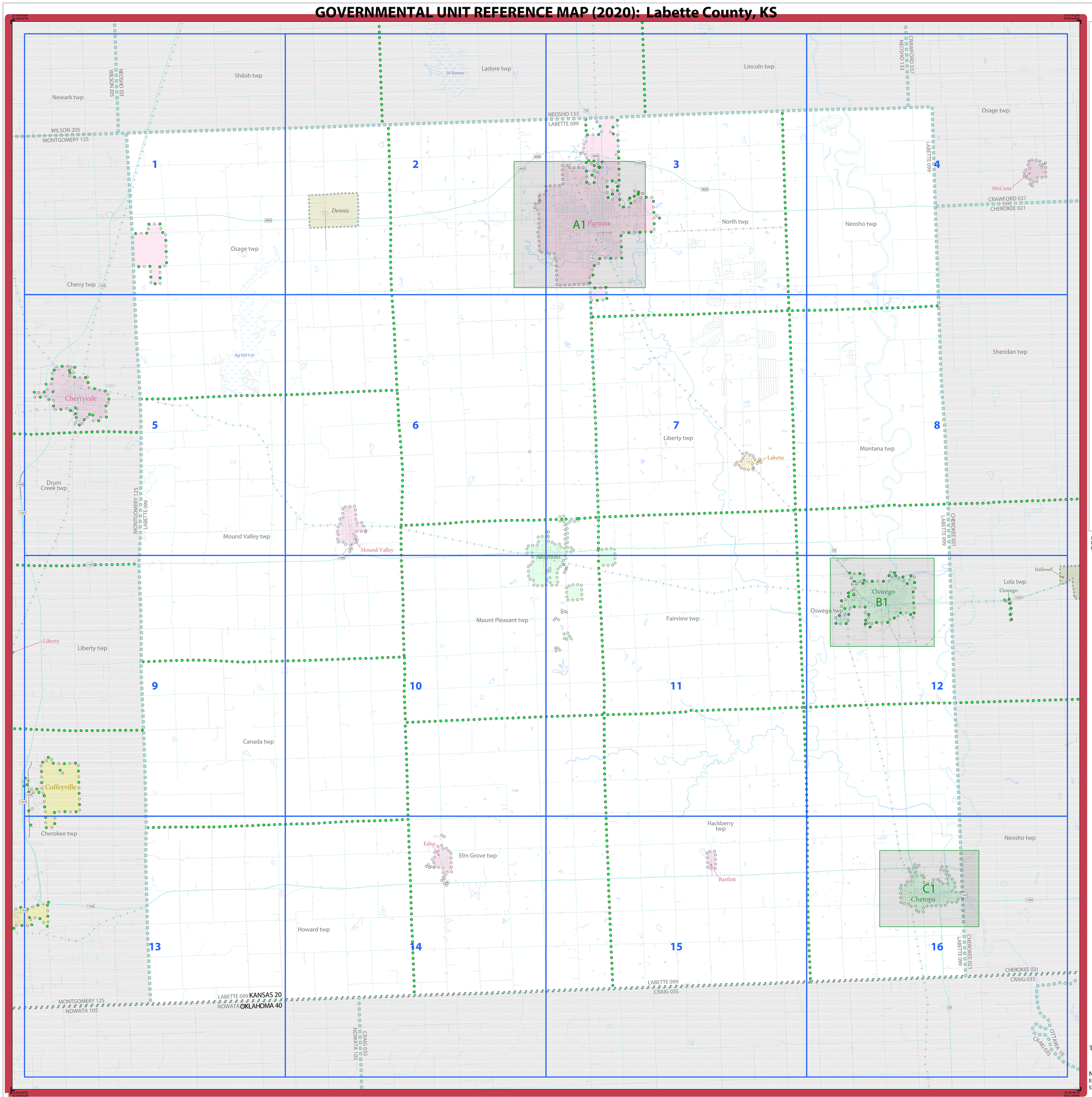

LEGEND

SYMBOL DESCRIPTION	SYMBOL	LABEL STYLE
Federal American Indian Reservation		L'ANSE RESERVATION (TA 1880)
Off-Reservation Trust Land		T1880
American Indian Tribal Subdivision		SHONTO (620)
Alaska Native Regional Corporation (ANRC)		*NANA ANRC 52120*
State (or statistically equivalent entity)		NEW YORK 36
County (or statistically equivalent entity)		ERIE 029
Minor Civil Division (MCD)[1]		Lee town 41460
Census County Division (CCD)[2]		*Jemez CCD 91650*
Consolidated City		MILFORD 47500
Incorporated Place[3]		Davis 18100
Census Designated Place (CDP)[2]		*Cochiti 16560*

DESCRIPTION	SYMBOL
Interstate	1
U.S. Highway	2
State Highway	4
Other Road	Marsh Ln
Cul-de-sac	
Circle	
Geographic Offset or Corridor	
4WD Trail, Stairway, Alley, Walkway, or Ferry	
Railroad	Southern RR
Pipeline or Power Line	
Ridge or Fence	
Property Line or Nonvisible Boundary	
Perennial Stream	Tumbling Cr
Intermittent Stream	Piney Cr
Mountain Peak or Hill	Mt. Baker

DESCRIPTION	SYMBOL
Water Body	Pleasant Lake
Swamp or Marsh	Okefenokee Swamp
Glacier	Bering Glacier
Airport, Airfield, or Helicopter Landing Pad	Dinard Airport
College or University	Coll/Univ
Military	Fort Belvoir
Prison or Juvenile Detention Center	P/JDC
Cemetery	Powell Cmtry
Golf Course	Pinehurst GlfCrs
National Park or Forest	Yosemite NP
Other Park	St Francis Park
Outside Subject Area	
Inset Area	A1

Where state, county, and/or MCD/CCD boundaries coincide, the map shows the boundary symbol for only the highest-ranking of these boundaries. Where American Indian reservation and American Indian tribal subdivision boundaries coincide, the map shows only the American Indian reservation boundaries.

Entity names are followed by either their FIPS code or census code; parentheses indicate a census code.

1 'MCD" indicates a false MCD. These are for Census Bureau use only.

2 The CCD and CDP boundaries represent statistical entities only and are not updated through the BAS.

3 Incorporated place name color corresponds to the incorporated place fill color.

Due to space limitations, some road names, along with other feature and geography names on the map, may not be shown.

The Census Bureau stores primary and alternate road names, but only primary road names are used to label the roads on these maps.

Note: This index map sheet provides the map sheet configuration in relation to the subject entity. Due to scale limitations, map content may be simplified. Refer to parent and/or inset map sheets for detailed map content.

Total Sheets: 20 (Index 1; Parent 16; Inset 3)

NAME: Labette County (099)
ENTITY TYPE: County or statistically equivalent entity
ST: Kansas (20)

INDEX OR PARENT SHEET #: 000
INSET SHEET #: 000000

2020 COUNTY REF MAP (INDEX)

5340220099000000000000

All legal boundaries and names are as reported through the 2020 Boundary and Annexation Survey (BAS) and Boundary Validation Program (BVP). The boundaries shown on this map are for Census Bureau statistical data collection and tabulation purposes only; their depiction and designation for statistical purposes does not constitute a determination of jurisdictional authority or rights of ownership or entitlement.

Data Source: U.S. Census Bureau's MAF/TIGER database (TAB20), November 2020
Created by Geography Division: December 08, 2020

U.S. DEPARTMENT OF COMMERCE U.S. Census Bureau

Projection: Albers Equal Area Conic
Datum: NAD 83
Spheroid: GRS 80
1st Standard Parallel: 37 29 41
2nd Standard Parallel: 39 30 05
Central Meridian: -98 20 03
Latitude of Projection's Origin: 36 59 35
False Easting: 0
False Northing: 0

0 2 4 6 8 10 Kilometers
0 1 2 3 4 5 Miles
The plotted map scale is 1:71,645

N W E S

Boundary and Annexation Survey (BAS) ID: 22009900000
BAS Submission Deadline: March 1, 2021

PDF versions of the BAS maps are available at:
www.census.gov/programs-surveys/bas/geographies.html

For more information, or to request additional maps, please email geo.bas@census.gov, call 1-800-972-5651, or visit www.census.gov/programs-surveys/bas.html.

United States Census Bureau

GOVERNMENTAL UNIT REFERENCE MAP (2020): Labette County, KS

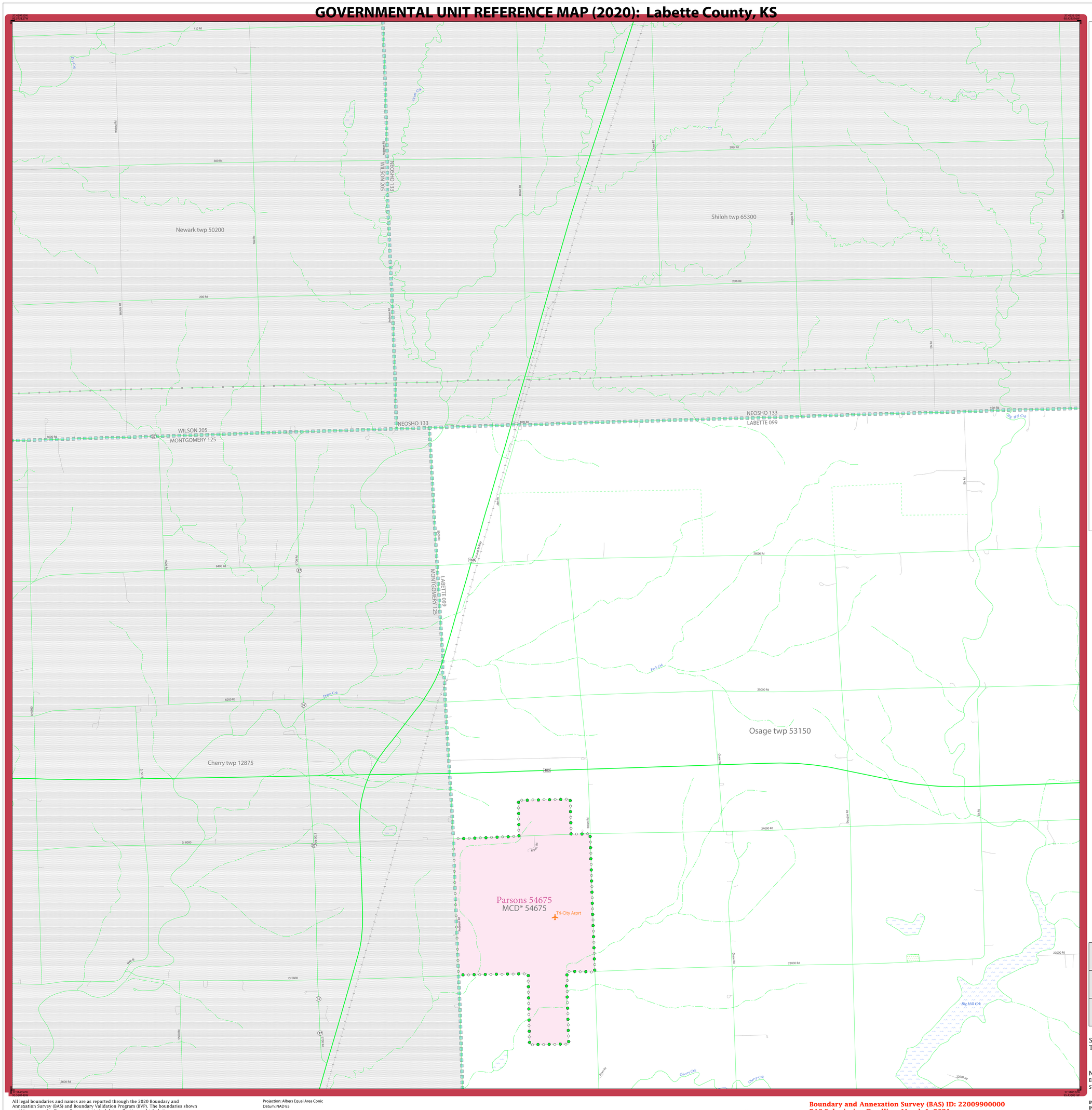

LEGEND

SYMBOL DESCRIPTION	SYMBOL	LABEL STYLE
Federal American Indian Reservation		L'ANSE RESERVATION (TA 1880)
Off-Reservation Trust Land		T1880
American Indian Tribal Subdivision		SHONTO (620)
Alaska Native Regional Corporation (ANRC)		*NANA ANRC 52120*
State (or statistically equivalent entity)		NEW YORK 36
County (or statistically equivalent entity)		ERIE 029
Minor Civil Division (MCD)[1]		Lee town 41460
Census County Division (CCD)[2]		*Jemez CCD 91650*
Consolidated City		MILFORD 47500
Incorporated Place[3]		Davis 18100
Census Designated Place (CDP)[2]		*Cochiti 16560*

DESCRIPTION	SYMBOL	DESCRIPTION	SYMBOL
Interstate	5	Water Body	*Pleasant Lake*
U.S. Highway	2	Swamp or Marsh	*Okefenokee Swamp*
State Highway	4	Glacier	*Bering Glacier*
Other Road	Marsh Ln	Airport, Airfield, or Helicopter Landing Pad	Dönärd Airfoyh
Cul-de-sac		College or University	Coll/Univ
Circle		Military	Fort Belvoir
Geographic Offset or Corridor		Prison or Juvenile Detention Center	PJDC
4WD Trail, Stairway, Alley, Walkway, or Ferry		Cemetery	Powell Cmtry
Railroad	Southern RR	Golf Course	Pinehurst GlfCrs
Pipeline or Power Line		National Park or Forest	Yosemite NP
Ridge or Fence		Other Park	St Francis Park
Property Line or Nonvisible Boundary		Outside Subject Area	
Perennial Stream	*Tumbling Cr*	Inset Area	A1
Intermittent Stream	*Piney Cr*		
Mountain Peak or Hill	*Mt. Baker*		

Where state, county, and/or MCD/CCD boundaries coincide, the map shows the boundary symbol for only the highest-ranking of these boundaries. Where American Indian reservation and American Indian tribal subdivision boundaries coincide, the map shows only the American Indian reservation boundaries.

Entity names are followed by either their FIPS code or census code; parentheses indicate a census code.

1 'MCD*' indicates a false MCD. These are for Census Bureau use only.

2 The CCD and CDP boundaries represent statistical entities only and are not updated through the BAS.

3 Incorporated place name color corresponds to the incorporated place fill color.

Due to space limitations, some road names, along with other feature and geography names on the map, may not be shown.

The Census Bureau stores primary and alternate road names, but only primary road names are used to label the roads on these maps.

Key to Adjacent Sheets

	1	2
	5	6

Sheet Location within Entity

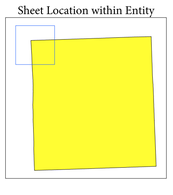

Sheet 1 of 16 PARENT sheets
Total Sheets: 20 (Index 1; Parent 16; Inset 3)

NAME: Labette County (099)
ENTITY TYPE: County or statistically equivalent entity
ST: Kansas (20)

INDEX OR PARENT SHEET #: 001
INSET SHEET #: 000000

2020 COUNTY REF MAP (PARENT)

5340220099000000001000000

All legal boundaries and names are as reported through the 2020 Boundary and Annexation Survey (BAS) and Boundary Validation Program (BVP). The boundaries shown on this map are for Census Bureau statistical data collection and tabulation purposes only; their depiction and designation for statistical purposes does not constitute a determination of jurisdictional authority or rights of ownership or entitlement.

Data Source: U.S. Census Bureau's MAF/TIGER database (TAB20), November 2020
Created by Geography Division: December 08, 2020

U.S. DEPARTMENT OF COMMERCE U.S. Census Bureau

Projection: Albers Equal Area Conic
Datum: NAD 83
Spheroid: GRS 80
1st Standard Parallel: 37 29 41
2nd Standard Parallel: 39 30 05
Central Meridian: -98 20 03
Latitude of Projection's Origin: 36 59 35
False Easting: 0
False Northing: 0

0 0.5 1 1.5 2 2.5 Kilometers
0 0.3 0.6 0.9 1.2 1.5 Miles
The plotted map scale is 1:177,500

N W E S

Boundary and Annexation Survey (BAS) ID: 22009900000
BAS Submission Deadline: March 1, 2021

PDF versions of the BAS maps are available at:
www.census.gov/programs-surveys/bas/geographies.html

For more information, or to request additional maps, please email geo.bas@census.gov, call 1-800-972-5651, or visit www.census.gov/programs-surveys/bas.html.

United States Census Bureau

GOVERNMENTAL UNIT REFERENCE MAP (2020): Labette County, KS

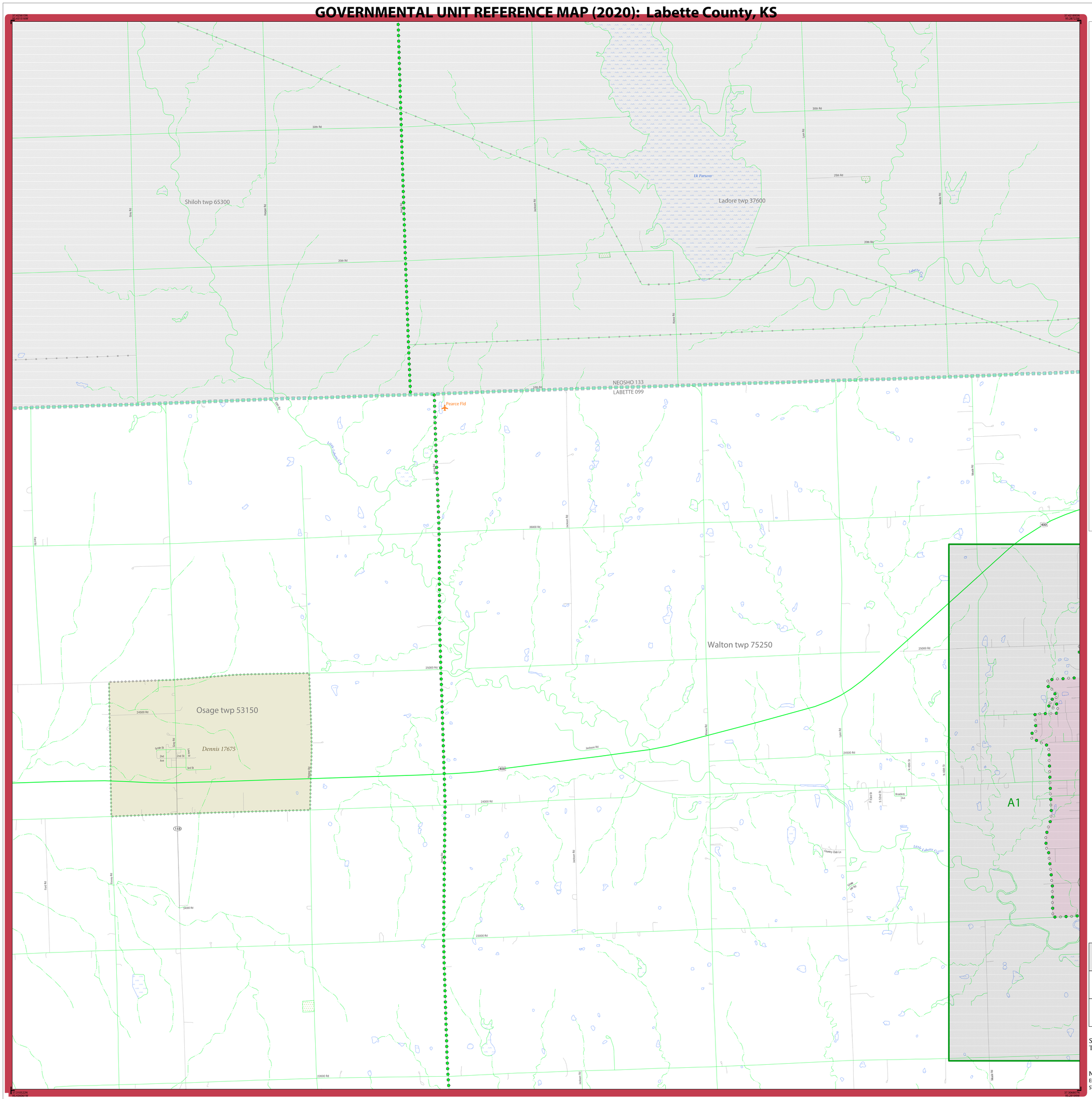

LEGEND

SYMBOL DESCRIPTION	SYMBOL	LABEL STYLE
Federal American Indian Reservation		L'ANSE RESERVATION (TA 1880)
Off-Reservation Trust Land		T1880
American Indian Tribal Subdivision		SHONTO (620)
Alaska Native Regional Corporation (ANRC)		*NANA ANRC 52120*
State (or statistically equivalent entity)		NEW YORK 36
County (or statistically equivalent entity)		ERIE 029
Minor Civil Division (MCD)[1]		Lee town 41460
Census County Division (CCD)[2]		*Jemez CCD 91650*
Consolidated City		MILFORD 47500
Incorporated Place[3]		Davis 18100
Census Designated Place (CDP)[2]		*Cochiti 16560*

DESCRIPTION	SYMBOL	DESCRIPTION	SYMBOL
Interstate	5	Water Body	*Pleasant Lake*
U.S. Highway	2	Swamp or Marsh	*Okefenokee Swamp*
State Highway	4	Glacier	*Bering Glacier*
Other Road	Marsh Ln	Airport, Airfield, or Helicopter Landing Pad	Dinard Airport
Cul-de-sac		College or University	Coll/Univ
Circle		Military	Fort Belvoir
Geographic Offset or Corridor		Prison or Juvenile Detention Center	P/JDC
4WD Trail, Stairway, Alley, Walkway, or Ferry		Cemetery	Powell Cmtry
Railroad	Southern RR	Golf Course	Pinehurst GlfCrs
Pipeline or Power Line		National Park or Forest	Yosemite NP
Ridge or Fence		Other Park	St Francis Park
Property Line or Nonvisible Boundary		Outside Subject Area	
Perennial Stream	*Tumbling Cr*	Inset Area	A1
Intermittent Stream	*Piney Cr*		
Mountain Peak or Hill	*Mt. Baker*		

Where state, county, and/or MCD/CCD boundaries coincide, the map shows the boundary symbol for only the highest-ranking of these boundaries. Where American Indian reservation and American Indian tribal subdivision boundaries coincide, the map shows only the American Indian reservation boundaries.

Entity names are followed by either their FIPS code or census code; parentheses indicate a census code.

1 'MCD*' indicates a false MCD. These are for Census Bureau use only.

2 The CCD and CDP boundaries represent statistical entities only and are not updated through the BAS.

3 Incorporated place name color corresponds to the incorporated place fill color.

Due to space limitations, some road names, along with other feature and geography names on the map, may not be shown.

The Census Bureau stores primary and alternate road names, but only primary road names are used to label the roads on these maps.

Key to Adjacent Sheets

1	2	3
5	6	7

Sheet Location within Entity

Sheet 2 of 16 PARENT sheets
Total Sheets: 20 (Index 1; Parent 16; Inset 3)

NAME: Labette County (099)
ENTITY TYPE: County or statistically equivalent entity
ST: Kansas (20)

INDEX OR PARENT SHEET #: 002
INSET SHEET #: 000000

2020 COUNTY REF MAP (PARENT)

5340220099000000002000000

All legal boundaries and names are as reported through the 2020 Boundary and Annexation Survey (BAS) and Boundary Validation Program (BVP). The boundaries shown on this map are for Census Bureau statistical data collection and tabulation purposes only; their depiction and designation for statistical purposes does not constitute a determination of jurisdictional authority or rights of ownership or entitlement.

Data Source: U.S. Census Bureau's MAF/TIGER database (TAB20), November 2020
Created by Geography Division: December 08, 2020

U.S. DEPARTMENT OF COMMERCE U.S. Census Bureau

Projection: Albers Equal Area Conic
Datum: NAD 83
Spheroid: GRS 80
1st Standard Parallel: 37 29 41
2nd Standard Parallel: 39 30 05
Central Meridian: -98 20 03
Latitude of Projection's Origin: 36 59 35
False Easting: 0
False Northing: 0

0 0.5 1 1.5 2 2.5 Kilometers
0 0.3 0.6 0.9 1.2 1.5 Miles
The plotted map scale is 1:17,500

N W E S

Boundary and Annexation Survey (BAS) ID: 22009900000
BAS Submission Deadline: March 1, 2021

PDF versions of the BAS maps are available at:
www.census.gov/programs-surveys/bas/geographies.html

For more information, or to request additional maps, please email geo.bas@census.gov, call 1-800-972-5651, or visit www.census.gov/programs-surveys/bas.html.

United States Census Bureau

GOVERNMENTAL UNIT REFERENCE MAP (2020): Labette County, KS

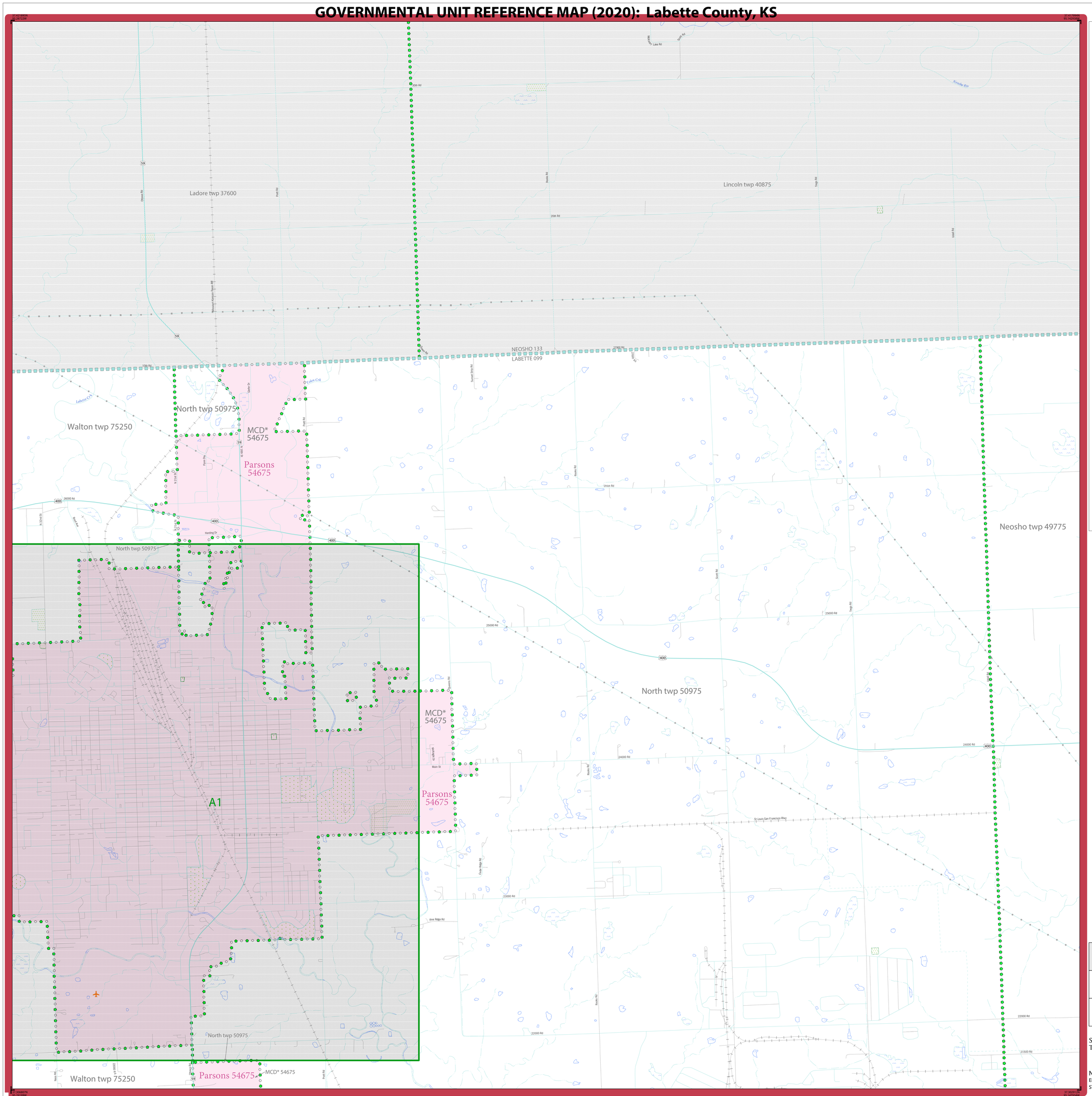

LEGEND

SYMBOL DESCRIPTION	SYMBOL	LABEL STYLE
Federal American Indian Reservation		L'ANSE RESERVATION (TA 1880)
Off-Reservation Trust Land		T1880
American Indian Tribal Subdivision		SHONTO (620)
Alaska Native Regional Corporation (ANRC)		*NANA ANRC 52120*
State (or statistically equivalent entity)		NEW YORK 36
County (or statistically equivalent entity)		ERIE 029
Minor Civil Division (MCD)[1]		Lee town 41460
Census County Division (CCD)[2]		*Jemez CCD 91650*
Consolidated City		MILFORD 47500
Incorporated Place[3]		Davis 18100
Census Designated Place (CDP)[2]		*Cochiti 16560*

DESCRIPTION	SYMBOL	DESCRIPTION	SYMBOL
Interstate	5	Water Body	*Pleasant Lake*
U.S. Highway	2	Swamp or Marsh	*Okefenokee Swamp*
State Highway	4	Glacier	*Bering Glacier*
Other Road	Marsh Ln	Airport, Airfield, or Helicopter Landing Pad	Dönärd Airport
Cul-de-sac		College or University	Coll/Univ
Circle		Military	Fort Belvoir
Geographic Offset or Corridor		Prison or Juvenile Detention Center	P/JDC
4WD Trail, Stairway, Alley, Walkway, or Ferry		Cemetery	Powell Cmtry
Railroad	Southern RR	Golf Course	Pinehurst GlfCrs
Pipeline or Power Line		National Park or Forest	Yosemite NP
Ridge or Fence		Other Park	St Francis Park
Property Line or Nonvisible Boundary		Outside Subject Area	
Perennial Stream	*Tumbling Cr*	Inset Area	A1
Intermittent Stream	*Piney Cr*		
Mountain Peak or Hill	*Mt. Baker*		

Where state, county, and/or MCD/CCD boundaries coincide, the map shows the boundary symbol for only the highest-ranking of these boundaries. Where American Indian reservation and American Indian tribal subdivision boundaries coincide, the map shows only the American Indian reservation boundaries.

Entity names are followed by either their FIPS code or census code; parentheses indicate a census code.

1 'MCD*' indicates a false MCD. These are for Census Bureau use only.

2 The CCD and CDP boundaries represent statistical entities only and are not updated through the BAS.

3 Incorporated place name color corresponds to the incorporated place fill color.

Due to space limitations, some road names, along with other feature and geography names on the map, may not be shown.

The Census Bureau stores primary and alternate road names, but only primary road names are used to label the roads on these maps.

Key to Adjacent Sheets

2	3	4
6	7	8

Sheet Location within Entity

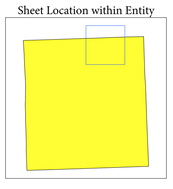

Sheet 3 of 16 PARENT sheets
Total Sheets: 20 (Index 1; Parent 16; Inset 3)

NAME: Labette County (099)
ENTITY TYPE: County or statistically equivalent entity
ST: Kansas (20)

INDEX OR PARENT SHEET #: 003
INSET SHEET #: 000000

2020 COUNTY REF MAP (PARENT)

5340220099000000003000000

All legal boundaries and names are as reported through the 2020 Boundary and Annexation Survey (BAS) and Boundary Validation Program (BVP). The boundaries shown on this map are for Census Bureau statistical data collection and tabulation purposes only; their depiction and designation for statistical purposes does not constitute a determination of jurisdictional authority or rights of ownership or entitlement.

Data Source: U.S. Census Bureau's MAF/TIGER database (TAB20), November 2020
Created by Geography Division: December 08, 2020

U.S. DEPARTMENT OF COMMERCE U.S. Census Bureau

Projection: Albers Equal Area Conic
Datum: NAD 83
Spheroid: GRS 80
1st Standard Parallel: 37 29 41
2nd Standard Parallel: 39 30 05
Central Meridian: -98 20 03
Latitude of Projection's Origin: 36 59 35
False Easting: 0
False Northing: 0

0 0.5 1 1.5 2 2.5 Kilometers
0 0.3 0.6 0.9 1.2 1.5 Miles
The plotted map scale is 1:17,500

N W E S

Boundary and Annexation Survey (BAS) ID: 22009900000
BAS Submission Deadline: March 1, 2021

PDF versions of the BAS maps are available at:
www.census.gov/programs-surveys/bas/geographies.html

For more information, or to request additional maps, please email geo.bas@census.gov, call 1-800-972-5651, or visit www.census.gov/programs-surveys/bas.html.

GOVERNMENTAL UNIT REFERENCE MAP (2020): Labette County, KS

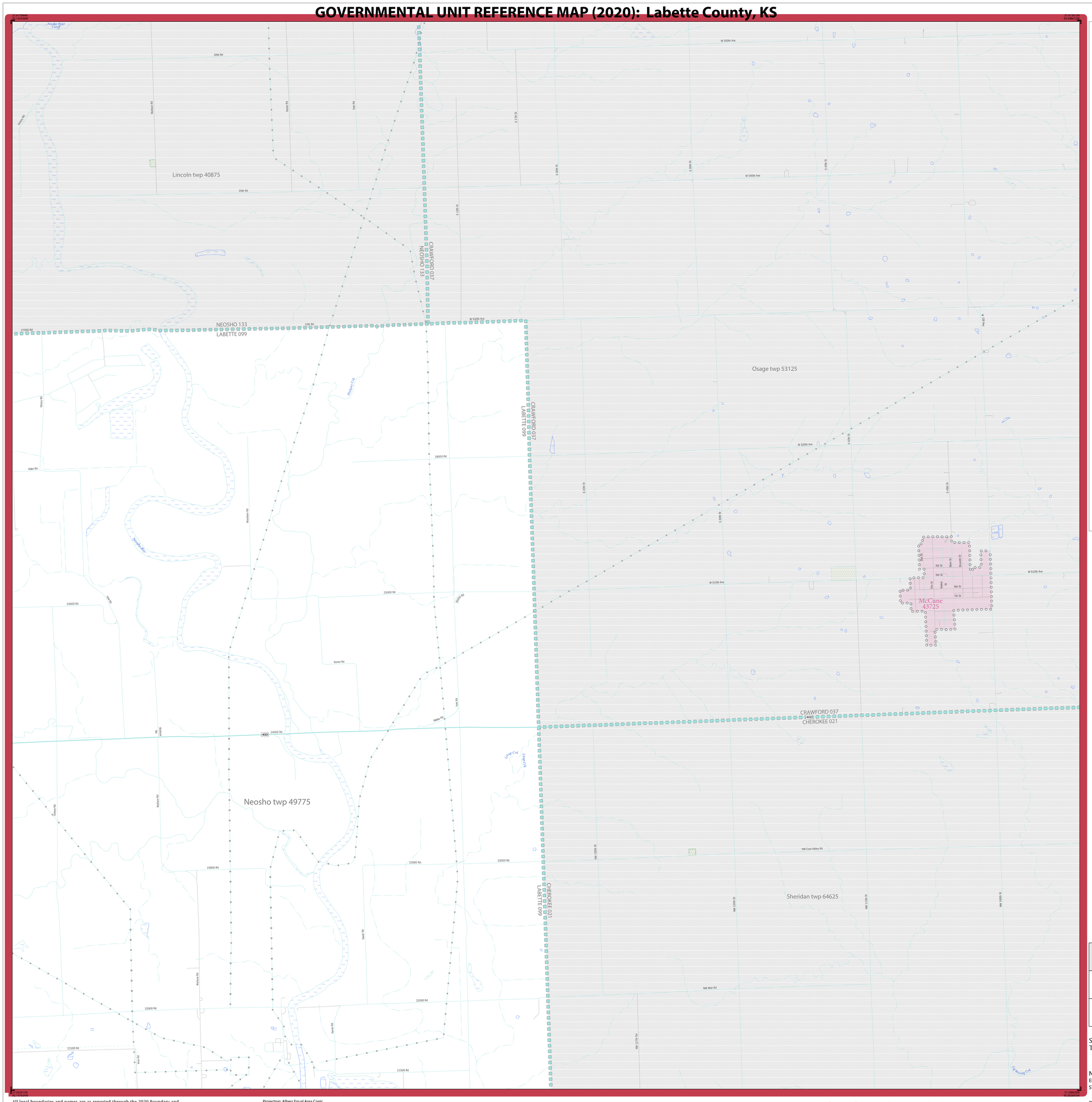

LEGEND

SYMBOL DESCRIPTION	SYMBOL	LABEL STYLE
Federal American Indian Reservation		L'ANSE RESERVATION (TA 1880)
Off-Reservation Trust Land		T1880
American Indian Tribal Subdivision		SHONTO (620)
Alaska Native Regional Corporation (ANRC)		*NANA ANRC 52120*
State (or statistically equivalent entity)		NEW YORK 36
County (or statistically equivalent entity)		ERIE 029
Minor Civil Division (MCD)[1]		Lee town 41460
Census County Division (CCD)[2]		*Jemez CCD 91650*
Consolidated City		MILFORD 47500
Incorporated Place[3]		Davis 18100
Census Designated Place (CDP)[2]		*Cochiti 16560*

DESCRIPTION	SYMBOL	DESCRIPTION	SYMBOL
Interstate	5	Water Body	*Pleasant Lake*
U.S. Highway	2	Swamp or Marsh	*Okefenokee Swamp*
State Highway	4	Glacier	*Bering Glacier*
Other Road	Marsh Ln	Airport, Airfield, or Helicopter Landing Pad	Dönärd Airfield
Cul-de-sac		College or University	Coll/Univ
Circle		Military	Fort Belvoir
Geographic Offset or Corridor		Prison or Juvenile Detention Center	P/JDC
4WD Trail, Stairway, Alley, Walkway, or Ferry		Cemetery	Powell Cmtry
Railroad	Southern RR	Golf Course	Pinehurst GlfCrs
Pipeline or Power Line		National Park or Forest	Yosemite NP
Ridge or Fence		Other Park	St Francis Park
Property Line or Nonvisible Boundary		Outside Subject Area	
Perennial Stream	*Tumbling Cr*	Inset Area	A1
Intermittent Stream	*Piney Cr*		
Mountain Peak or Hill	*Mt. Baker*		

Where state, county, and/or MCD/CCD boundaries coincide, the map shows the boundary symbol for only the highest-ranking of these boundaries. Where American Indian reservation and American Indian tribal subdivision boundaries coincide, the map shows only the American Indian reservation boundaries.

Entity names are followed by either their FIPS code or census code; parentheses indicate a census code.

1 'MCD*' indicates a false MCD. These are for Census Bureau use only.

2 The CCD and CDP boundaries represent statistical entities only and are not updated through the BAS.

3 Incorporated place name color corresponds to the incorporated place fill color.

Due to space limitations, some road names, along with other feature and geography names on the map, may not be shown.

The Census Bureau stores primary and alternate road names, but only primary road names are used to label the roads on these maps.

Key to Adjacent Sheets

3	4	
7	8	

Sheet Location within Entity

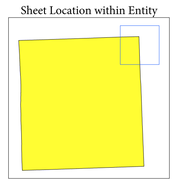

Sheet 4 of 16 PARENT sheets
Total Sheets: 20 (Index 1; Parent 16; Inset 3)

NAME: Labette County (099)
ENTITY TYPE: County or statistically equivalent entity
ST: Kansas (20)

INDEX OR PARENT SHEET #: 004
INSET SHEET #: 000000

2020 COUNTY REF MAP (PARENT)

5340220099000000004000000

All legal boundaries and names are as reported through the 2020 Boundary and Annexation Survey (BAS) and Boundary Validation Program (BVP). The boundaries shown on this map are for Census Bureau statistical data collection and tabulation purposes only; their depiction and designation for statistical purposes does not constitute a determination of jurisdictional authority or rights of ownership or entitlement.

Data Source: U.S. Census Bureau's MAF/TIGER database (TAB20), November 2020
Created by Geography Division: December 08, 2020

U.S. DEPARTMENT OF COMMERCE U.S. Census Bureau

Projection: Albers Equal Area Conic
Datum: NAD 83
Spheroid: GRS 80
1st Standard Parallel: 37 29 41
2nd Standard Parallel: 39 30 05
Central Meridian: -98 20 03
Latitude of Projection's Origin: 36 59 35
False Easting: 0
False Northing: 0

0 0.5 1 1.5 2 2.5 Kilometers
0 0.3 0.6 0.9 1.2 1.5 Miles
The plotted map scale is 1:17,500

N W E S

Boundary and Annexation Survey (BAS) ID: 22009900000
BAS Submission Deadline: March 1, 2021

PDF versions of the BAS maps are available at:
www.census.gov/programs-surveys/bas/geographies.html

For more information, or to request additional maps, please email geo.bas@census.gov, call 1-800-972-5651, or visit www.census.gov/programs-surveys/bas.html.

United States Census Bureau

GOVERNMENTAL UNIT REFERENCE MAP (2020): Labette County, KS

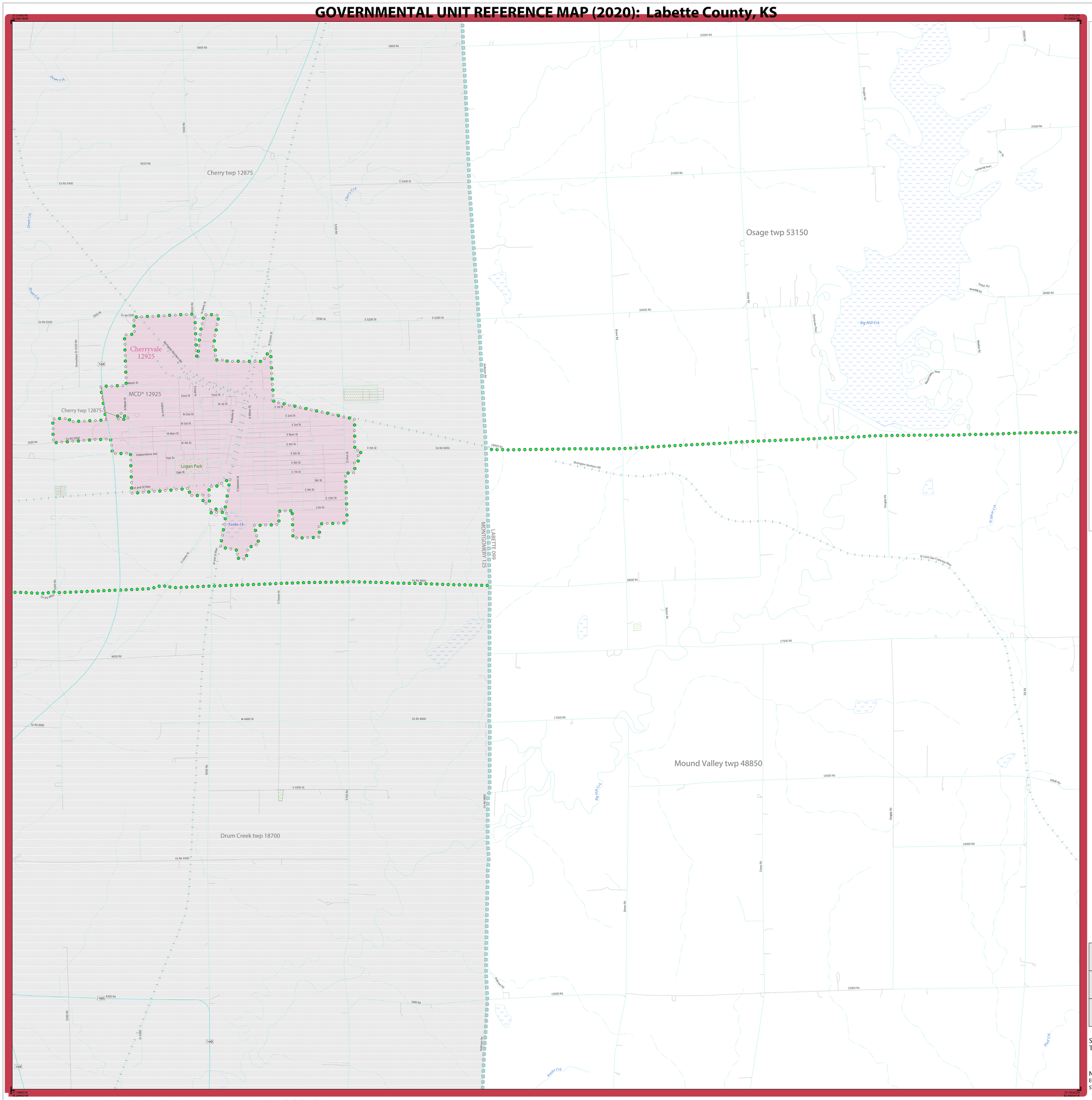

LEGEND

SYMBOL DESCRIPTION	SYMBOL	LABEL STYLE
Federal American Indian Reservation		L'ANSE RESERVATION (TA 1880)
Off-Reservation Trust Land		T1880
American Indian Tribal Subdivision		SHONTO (620)
Alaska Native Regional Corporation (ANRC)		NANA ANRC 52120
State (or statistically equivalent entity)		NEW YORK 36
County (or statistically equivalent entity)		ERIE 029
Minor Civil Division (MCD)[1]		Lee town 41460
Census County Division (CCD)[2]		Jemez CCD 91650
Consolidated City		MILFORD 47500
Incorporated Place[3]		Davis 18100
Census Designated Place (CDP)[2]		Cochiti 16560

DESCRIPTION	SYMBOL	DESCRIPTION	SYMBOL
Interstate	5	Water Body	Pleasant Lake
U.S. Highway	2	Swamp or Marsh	Okefenokee Swamp
State Highway	4	Glacier	Bering Glacier
Other Road	Marsh Ln	Airport, Airfield, or Helicopter Landing Pad	Dönärd Airport
Cul-de-sac		College or University	Coll/Univ
Circle		Military	Fort Belvoir
Geographic Offset or Corridor		Prison or Juvenile Detention Center	P/JDC
4WD Trail, Stairway, Alley, Walkway, or Ferry		Cemetery	Powell Cmtry
Railroad	Southern RR	Golf Course	Pinehurst GlfCrs
Pipeline or Power Line		National Park or Forest	Yosemite NP
Ridge or Fence		Other Park	St Francis Park
Property Line or Nonvisible Boundary		Outside Subject Area	
Perennial Stream	Tumbling Cr	Inset Area	A1
Intermittent Stream	Piney Cr		
Mountain Peak or Hill	Mt. Baker		

Where state, county, and/or MCD/CCD boundaries coincide, the map shows the boundary symbol for only the highest-ranking of these boundaries. Where American Indian reservation and American Indian tribal subdivision boundaries coincide, the map shows only the American Indian reservation boundaries.

Entity names are followed by either their FIPS code or census code; parentheses indicate a census code.

1 'MCD*' indicates a false MCD. These are for Census Bureau use only.

2 The CCD and CDP boundaries represent statistical entities only and are not updated through the BAS.

3 Incorporated place name color corresponds to the incorporated place fill color.

Due to space limitations, some road names, along with other feature and geography names on the map, may not be shown.

The Census Bureau stores primary and alternate road names, but only primary road names are used to label the roads on these maps.

Key to Adjacent Sheets

	1	2
	5	6
	9	10

Sheet Location within Entity

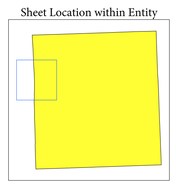

Sheet 5 of 16 PARENT sheets
Total Sheets: 20 (Index 1; Parent 16; Inset 3)

NAME: Labette County (099)
ENTITY TYPE: County or statistically equivalent entity
ST: Kansas (20)

INDEX OR PARENT SHEET #: 005
INSET SHEET #: 000000

2020 COUNTY REF MAP (PARENT)

5340220099000000005000000

All legal boundaries and names are as reported through the 2020 Boundary and Annexation Survey (BAS) and Boundary Validation Program (BVP). The boundaries shown on this map are for Census Bureau statistical data collection and tabulation purposes only; their depiction and designation for statistical purposes does not constitute a determination of jurisdictional authority or rights of ownership or entitlement.

Data Source: U.S. Census Bureau's MAF/TIGER database (TAB20), November 2020
Created by Geography Division: December 08, 2020

U.S. DEPARTMENT OF COMMERCE U.S. Census Bureau

Projection: Albers Equal Area Conic
Datum: NAD 83
Spheroid: GRS 80
1st Standard Parallel: 37 29 41
2nd Standard Parallel: 39 30 05
Central Meridian: -98 20 03
Latitude of Projection's Origin: 36 59 35
False Easting: 0
False Northing: 0

0 0.5 1 1.5 2 2.5 Kilometers
0 0.3 0.6 0.9 1.2 1.5 Miles
The plotted map scale is 1:17,500

N W E S

Boundary and Annexation Survey (BAS) ID: 22009900000
BAS Submission Deadline: March 1, 2021

PDF versions of the BAS maps are available at:
www.census.gov/programs-surveys/bas/geographies.html

For more information, or to request additional maps, please email geo.bas@census.gov, call 1-800-972-5651, or visit www.census.gov/programs-surveys/bas.html.

GOVERNMENTAL UNIT REFERENCE MAP (2020): Labette County, KS

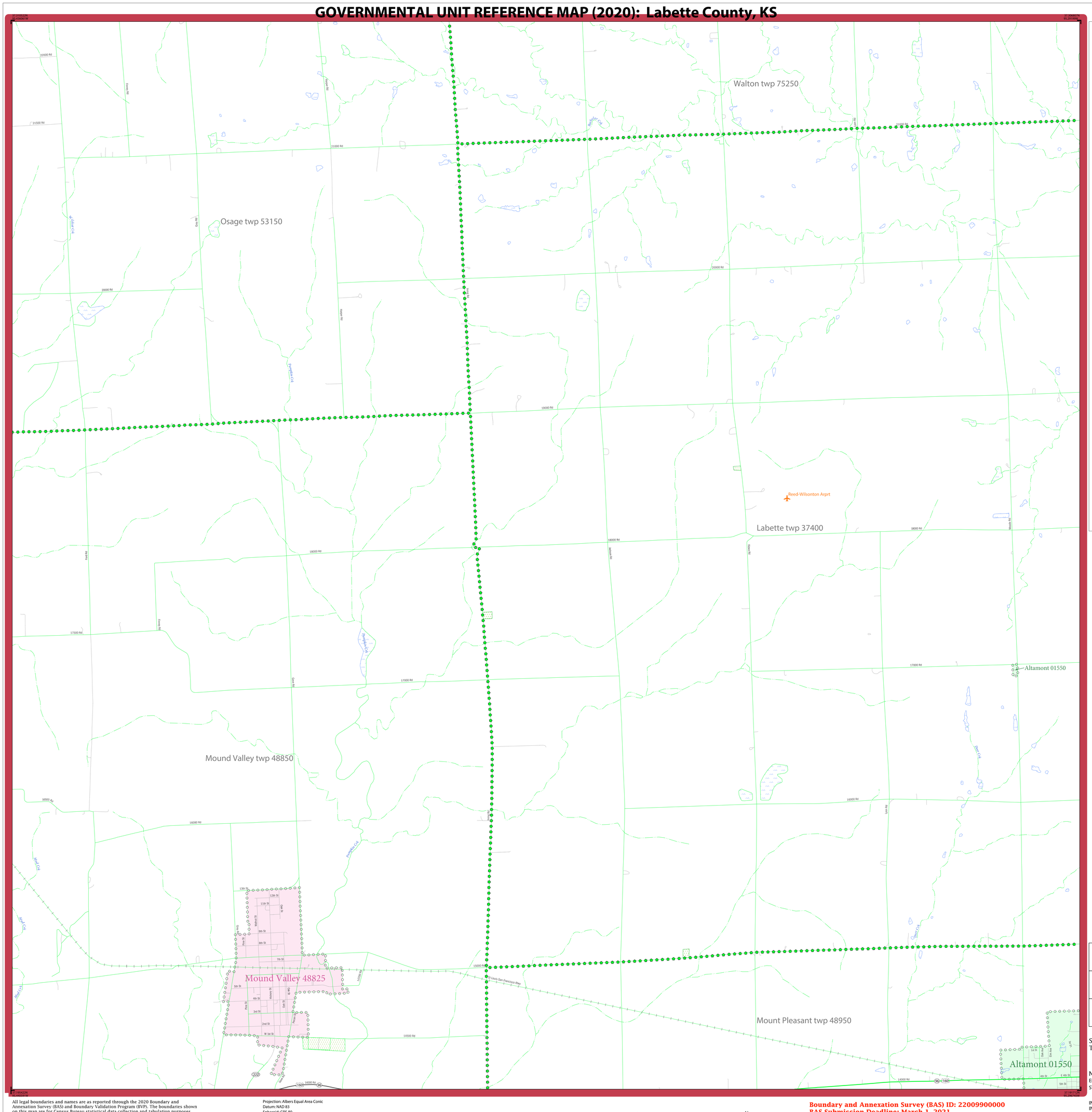

LEGEND

SYMBOL DESCRIPTION	SYMBOL	LABEL STYLE
Federal American Indian Reservation		L'ANSE RESERVATION (TA 1880)
Off-Reservation Trust Land		T1880
American Indian Tribal Subdivision		SHONTO (620)
Alaska Native Regional Corporation (ANRC)		*NANA ANRC 52120*
State (or statistically equivalent entity)		NEW YORK 36
County (or statistically equivalent entity)		ERIE 029
Minor Civil Division (MCD)[1]		Lee town 41460
Census County Division (CCD)[2]		*Jemez CCD 91650*
Consolidated City		MILFORD 47500
Incorporated Place[3]		Davis 18100
Census Designated Place (CDP)[2]		*Cochiti 16560*

DESCRIPTION	SYMBOL	DESCRIPTION	SYMBOL
Interstate	5	Water Body	*Pleasant Lake*
U.S. Highway	2	Swamp or Marsh	*Okefenokee Swamp*
State Highway	4	Glacier	*Bering Glacier*
Other Road	Marsh Ln	Airport, Airfield, or Helicopter Landing Pad	Donald Airport
Cul-de-sac		College or University	Coll/Univ
Circle		Military	Fort Belvoir
Geographic Offset or Corridor		Prison or Juvenile Detention Center	P/JDC
4WD Trail, Stairway, Alley, Walkway, or Ferry		Cemetery	Powell Cmtry
Railroad	Southern RR	Golf Course	Pinehurst GlfCrs
Pipeline or Power Line		National Park or Forest	Yosemite NP
Ridge or Fence		Other Park	St Francis Park
Property Line or Nonvisible Boundary		Outside Subject Area	
Perennial Stream	*Tumbling Cr*	Inset Area	A1
Intermittent Stream	*Piney Cr*		
Mountain Peak or Hill	*Mt. Baker*		

Where state, county, and/or MCD/CCD boundaries coincide, the map shows the boundary symbol for only the highest-ranking of these boundaries. Where American Indian reservation and American Indian tribal subdivision boundaries coincide, the map shows only the American Indian reservation boundaries.

Entity names are followed by either their FIPS code or census code; parentheses indicate a census code.

1 'MCD*' indicates a false MCD. These are for Census Bureau use only.

2 The CCD and CDP boundaries represent statistical entities only and are not updated through the BAS.

3 Incorporated place name color corresponds to the incorporated place fill color.

Due to space limitations, some road names, along with other feature and geography names on the map, may not be shown.

The Census Bureau stores primary and alternate road names, but only primary road names are used to label the roads on these maps.

Key to Adjacent Sheets

1	2	3
5	6	7
9	10	11

Sheet Location within Entity

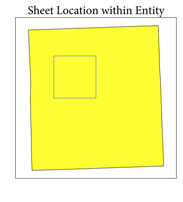

Sheet 6 of 16 PARENT sheets
Total Sheets: 20 (Index 1; Parent 16; Inset 3)

NAME: Labette County (099)
ENTITY TYPE: County or statistically equivalent entity
ST: Kansas (20)

INDEX OR PARENT SHEET #: 006
INSET SHEET #: 000000

2020 COUNTY REF MAP (PARENT)

5340220099000000006000000

All legal boundaries and names are as reported through the 2020 Boundary and Annexation Survey (BAS) and Boundary Validation Program (BVP). The boundaries shown on this map are for Census Bureau statistical data collection and tabulation purposes only; their depiction and designation for statistical purposes does not constitute a determination of jurisdictional authority or rights of ownership or entitlement.

Data Source: U.S. Census Bureau's MAF/TIGER database (TAB20), November 2020
Created by Geography Division: December 08, 2020

U.S. DEPARTMENT OF COMMERCE U.S. Census Bureau

Projection: Albers Equal Area Conic
Datum: NAD 83
Spheroid: GRS 80
1st Standard Parallel: 37 29 41
2nd Standard Parallel: 39 30 05
Central Meridian: -98 20 03
Latitude of Projection's Origin: 36 59 35
False Easting: 0
False Northing: 0

0 0.5 1 1.5 2 2.5 Kilometers
0 0.3 0.6 0.9 1.2 1.5 Miles
The plotted map scale is 1:17,500

N W E S

Boundary and Annexation Survey (BAS) ID: 22009900000
BAS Submission Deadline: March 1, 2021

PDF versions of the BAS maps are available at:
www.census.gov/programs-surveys/bas/geographies.html

For more information, or to request additional maps, please email geo.bas@census.gov, call 1-800-972-5651, or visit www.census.gov/programs-surveys/bas.html.

United States Census Bureau

GOVERNMENTAL UNIT REFERENCE MAP (2020): Labette County, KS

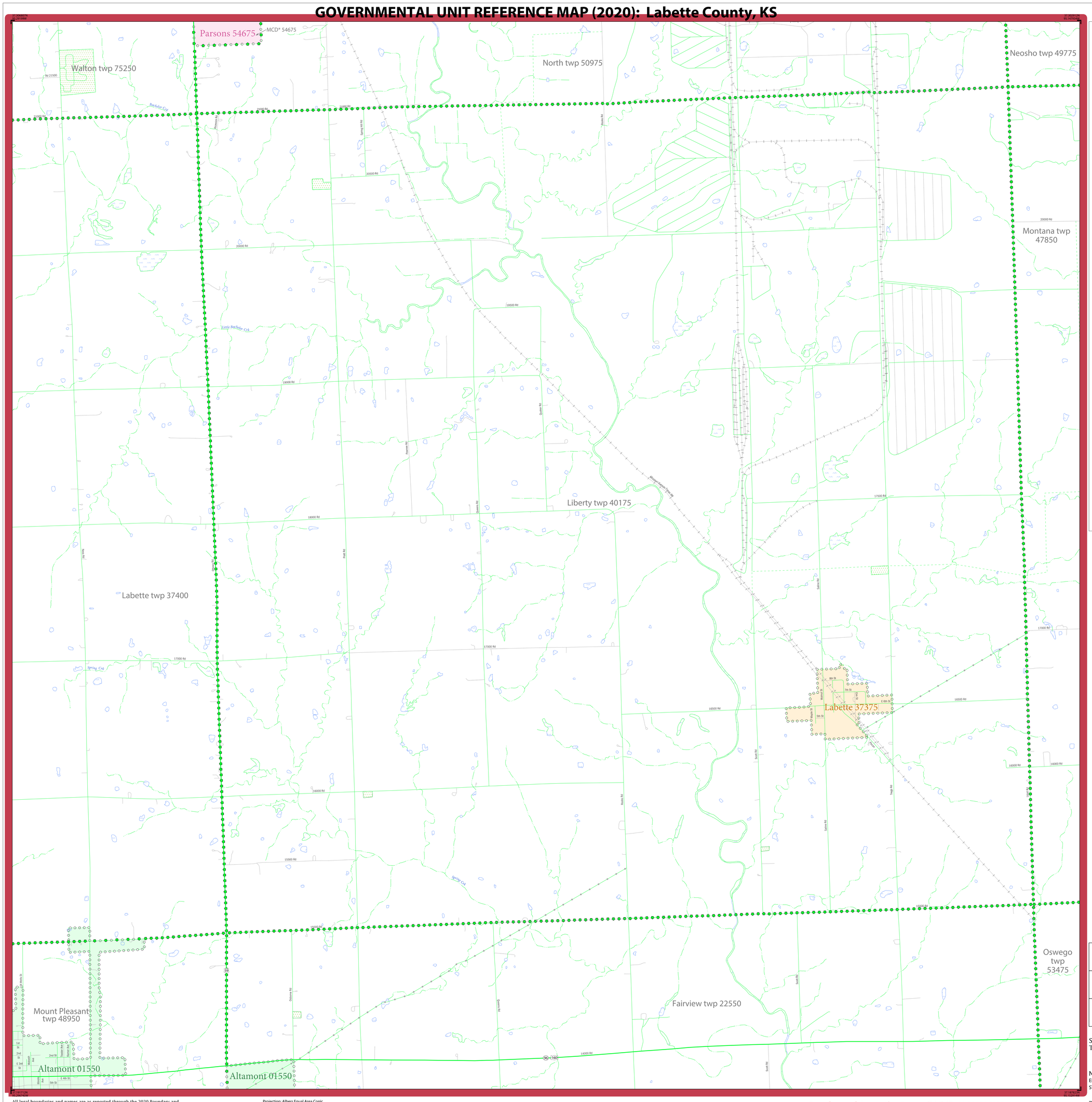

LEGEND

SYMBOL DESCRIPTION	SYMBOL	LABEL STYLE
Federal American Indian Reservation		L'ANSE RESERVATION (TA 1880)
Off-Reservation Trust Land		T1880
American Indian Tribal Subdivision		SHONTO (620)
Alaska Native Regional Corporation (ANRC)		*NANA ANRC 52120*
State (or statistically equivalent entity)		NEW YORK 36
County (or statistically equivalent entity)		ERIE 029
Minor Civil Division (MCD)[1]		Lee town 41460
Census County Division (CCD)[2]		*Jemez CCD 91650*
Consolidated City		MILFORD 47500
Incorporated Place[3]		Davis 18100
Census Designated Place (CDP)[2]		*Cochiti 16560*

DESCRIPTION	SYMBOL	DESCRIPTION	SYMBOL
Interstate	5	Water Body	*Pleasant Lake*
U.S. Highway	2	Swamp or Marsh	*Okefenokee Swamp*
State Highway	4	Glacier	*Bering Glacier*
Other Road	Marsh Ln	Airport, Airfield, or Helicopter Landing Pad	Dönärd Airfield
Cul-de-sac		College or University	Coll/Univ
Circle		Military	Fort Belvoir
Geographic Offset or Corridor		Prison or Juvenile Detention Center	P/JDC
4WD Trail, Stairway, Alley, Walkway, or Ferry		Cemetery	Powell Cmtry
Railroad	Southern RR	Golf Course	Pinehurst GlfCrs
Pipeline or Power Line		National Park or Forest	Yosemite NP
Ridge or Fence		Other Park	St Francis Park
Property Line or Nonvisible Boundary		Outside Subject Area	
Perennial Stream	*Tumbling Cr*	Inset Area	A1
Intermittent Stream	*Piney Cr*		
Mountain Peak or Hill	*Mt. Baker*		

Where state, county, and/or MCD/CCD boundaries coincide, the map shows the boundary symbol for only the highest-ranking of these boundaries. Where American Indian reservation and American Indian tribal subdivision boundaries coincide, the map shows only the American Indian reservation boundaries.

Entity names are followed by either their FIPS code or census code; parentheses indicate a census code.

1 'MCD*' indicates a false MCD. These are for Census Bureau use only.

2 The CCD and CDP boundaries represent statistical entities only and are not updated through the BAS.

3 Incorporated place name color corresponds to the incorporated place fill color.

Due to space limitations, some road names, along with other feature and geography names on the map, may not be shown.

The Census Bureau stores primary and alternate road names, but only primary road names are used to label the roads on these maps.

Key to Adjacent Sheets

2	3	4
6	7	8
10	11	12

Sheet Location within Entity

Sheet 7 of 16 PARENT sheets
Total Sheets: 20 (Index 1; Parent 16; Inset 3)

NAME: Labette County (099)
ENTITY TYPE: County or statistically equivalent entity
ST: Kansas (20)

INDEX OR PARENT SHEET #: 007
INSET SHEET #: 000000

2020 COUNTY REF MAP (PARENT)

5340220099000000007000000

All legal boundaries and names are as reported through the 2020 Boundary and Annexation Survey (BAS) and Boundary Validation Program (BVP). The boundaries shown on this map are for Census Bureau statistical data collection and tabulation purposes only; their depiction and designation for statistical purposes does not constitute a determination of jurisdictional authority or rights of ownership or entitlement.

Data Source: U.S. Census Bureau's MAF/TIGER database (TAB20), November 2020
Created by Geography Division: December 08, 2020

U.S. DEPARTMENT OF COMMERCE U.S. Census Bureau

Projection: Albers Equal Area Conic
Datum: NAD 83
Spheroid: GRS 80
1st Standard Parallel: 37 29 41
2nd Standard Parallel: 39 30 05
Central Meridian: -98 20 03
Latitude of Projection's Origin: 36 59 35
False Easting: 0
False Northing: 0

0 0.5 1 1.5 2 2.5 Kilometers
0 0.3 0.6 0.9 1.2 1.5 Miles
The plotted map scale is 1:17,500

N W E S

Boundary and Annexation Survey (BAS) ID: 22009900000
BAS Submission Deadline: March 1, 2021

PDF versions of the BAS maps are available at:
www.census.gov/programs-surveys/bas/geographies.html

For more information, or to request additional maps, please email geo.bas@census.gov, call 1-800-972-5651, or visit www.census.gov/programs-surveys/bas.html.

GOVERNMENTAL UNIT REFERENCE MAP (2020): Labette County, KS

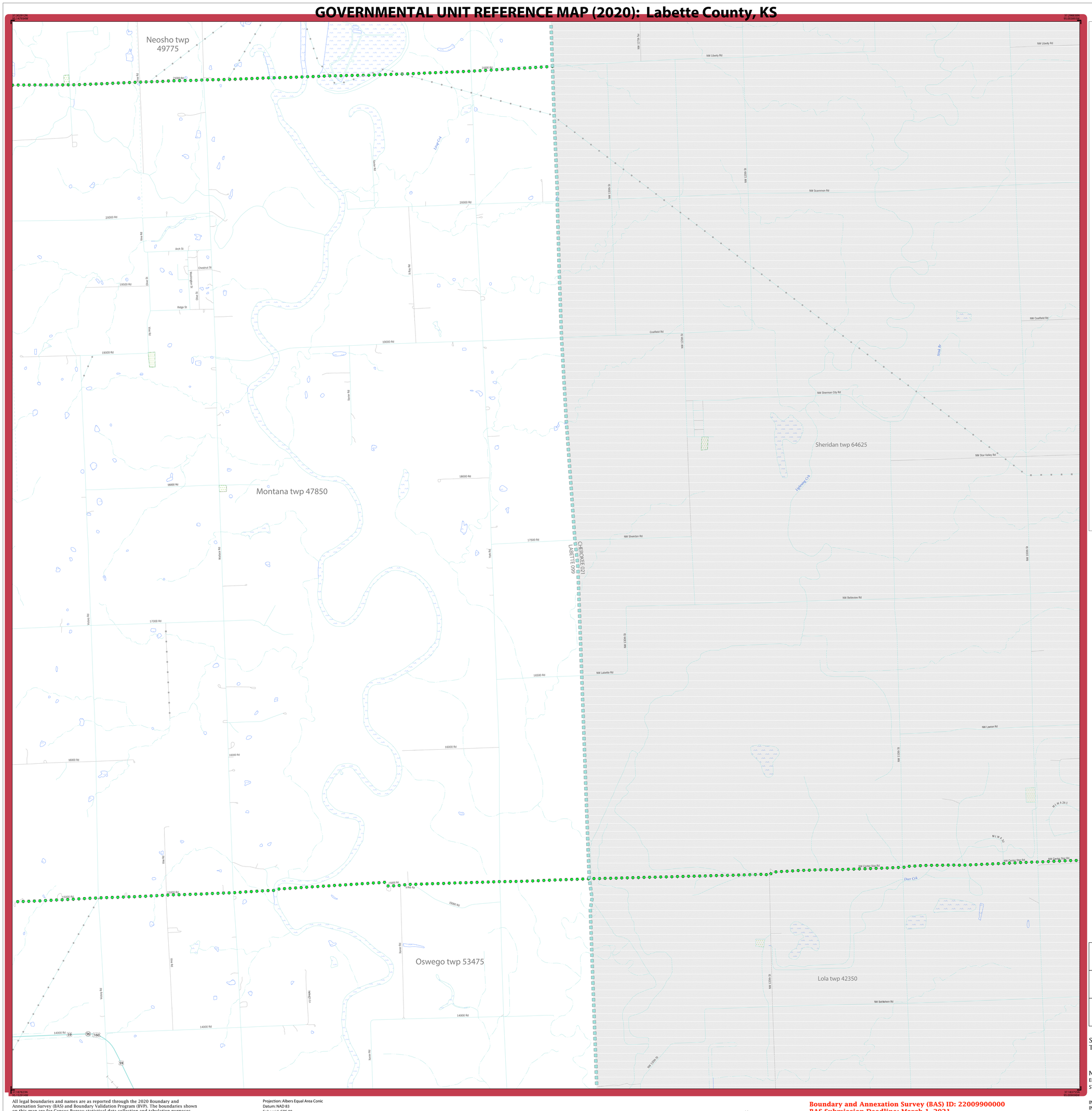

LEGEND

SYMBOL DESCRIPTION	SYMBOL	LABEL STYLE
Federal American Indian Reservation		L'ANSE RESERVATION (TA 1880)
Off-Reservation Trust Land		T1880
American Indian Tribal Subdivision		SHONTO (620)
Alaska Native Regional Corporation (ANRC)		*NANA ANRC 52120*
State (or statistically equivalent entity)		NEW YORK 36
County (or statistically equivalent entity)		ERIE 029
Minor Civil Division (MCD)[1]		Lee town 41460
Census County Division (CCD)[2]		*Jemez CCD 91650*
Consolidated City		MILFORD 47500
Incorporated Place[3]		Davis 18100
Census Designated Place (CDP)[2]		*Cochiti 16560*

DESCRIPTION	SYMBOL	DESCRIPTION	SYMBOL
Interstate	I	Water Body	Pleasant Lake
U.S. Highway	2	Swamp or Marsh	Okefenokee Swamp
State Highway	4	Glacier	Bering Glacier
Other Road	Marsh Ln	Airport, Airfield, or Helicopter Landing Pad	Donald Airport
Cul-de-sac		College or University	Coll/Univ
Circle		Military	Fort Belvoir
Geographic Offset or Corridor		Prison or Juvenile Detention Center	P/JDC
4WD Trail, Stairway, Alley, Walkway, or Ferry		Cemetery	Powell Cmtry
Railroad	Southern RR	Golf Course	Pinehurst GlfCrs
Pipeline or Power Line		National Park or Forest	Yosemite NP
Ridge or Fence		Other Park	St Francis Park
Property Line or Nonvisible Boundary		Outside Subject Area	
Perennial Stream	Tumbling Cr	Inset Area	A1
Intermittent Stream	Piney Cr		
Mountain Peak or Hill	Mt. Boker		

Where state, county, and/or MCD/CCD boundaries coincide, the map shows the boundary symbol for only the highest-ranking of these boundaries. Where American Indian reservation and American Indian tribal subdivision boundaries coincide, the map shows only the American Indian reservation boundaries.

Entity names are followed by either their FIPS code or census code; parentheses indicate a census code.

1 'MCD*' indicates a false MCD. These are for Census Bureau use only.

2 The CCD and CDP boundaries represent statistical entities only and are not updated through the BAS.

3 Incorporated place name color corresponds to the incorporated place fill color.

Due to space limitations, some road names, along with other feature and geography names on the map, may not be shown.

The Census Bureau stores primary and alternate road names, but only primary road names are used to label the roads on these maps.

Key to Adjacent Sheets

3	4	
7	8	
11	12	

Sheet Location within Entity

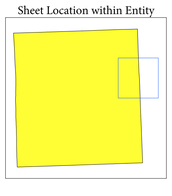

Sheet 8 of 16 PARENT sheets
Total Sheets: 20 (Index 1; Parent 16; Inset 3)

NAME: Labette County (099)
ENTITY TYPE: County or statistically equivalent entity
ST: Kansas (20)

INDEX OR PARENT SHEET #: 008
INSET SHEET #: 000000

2020 COUNTY REF MAP (PARENT)

5340220099000000008000000

All legal boundaries and names are as reported through the 2020 Boundary and Annexation Survey (BAS) and Boundary Validation Program (BVP). The boundaries shown on this map are for Census Bureau statistical data collection and tabulation purposes only; their depiction and designation for statistical purposes does not constitute a determination of jurisdictional authority or rights of ownership or entitlement.

Data Source: U.S. Census Bureau's MAF/TIGER database (TAB20), November 2020
Created by Geography Division: December 08, 2020

U.S. DEPARTMENT OF COMMERCE U.S. Census Bureau

Projection: Albers Equal Area Conic
Datum: NAD 83
Spheroid: GRS 80
1st Standard Parallel: 37 29 41
2nd Standard Parallel: 39 30 05
Central Meridian: -98 20 03
Latitude of Projection's Origin: 36 59 35
False Easting: 0
False Northing: 0

0 0.5 1 1.5 2 2.5 Kilometers
0 0.3 0.6 0.9 1.2 1.5 Miles
The plotted map scale is 1:177,500

N W E S

Boundary and Annexation Survey (BAS) ID: 22009900000
BAS Submission Deadline: March 1, 2021

PDF versions of the BAS maps are available at:
www.census.gov/programs-surveys/bas/geographies.html

For more information, or to request additional maps, please email geo.bas@census.gov, call 1-800-972-5651, or visit www.census.gov/programs-surveys/bas.html.

United States Census Bureau

GOVERNMENTAL UNIT REFERENCE MAP (2020): Labette County, KS

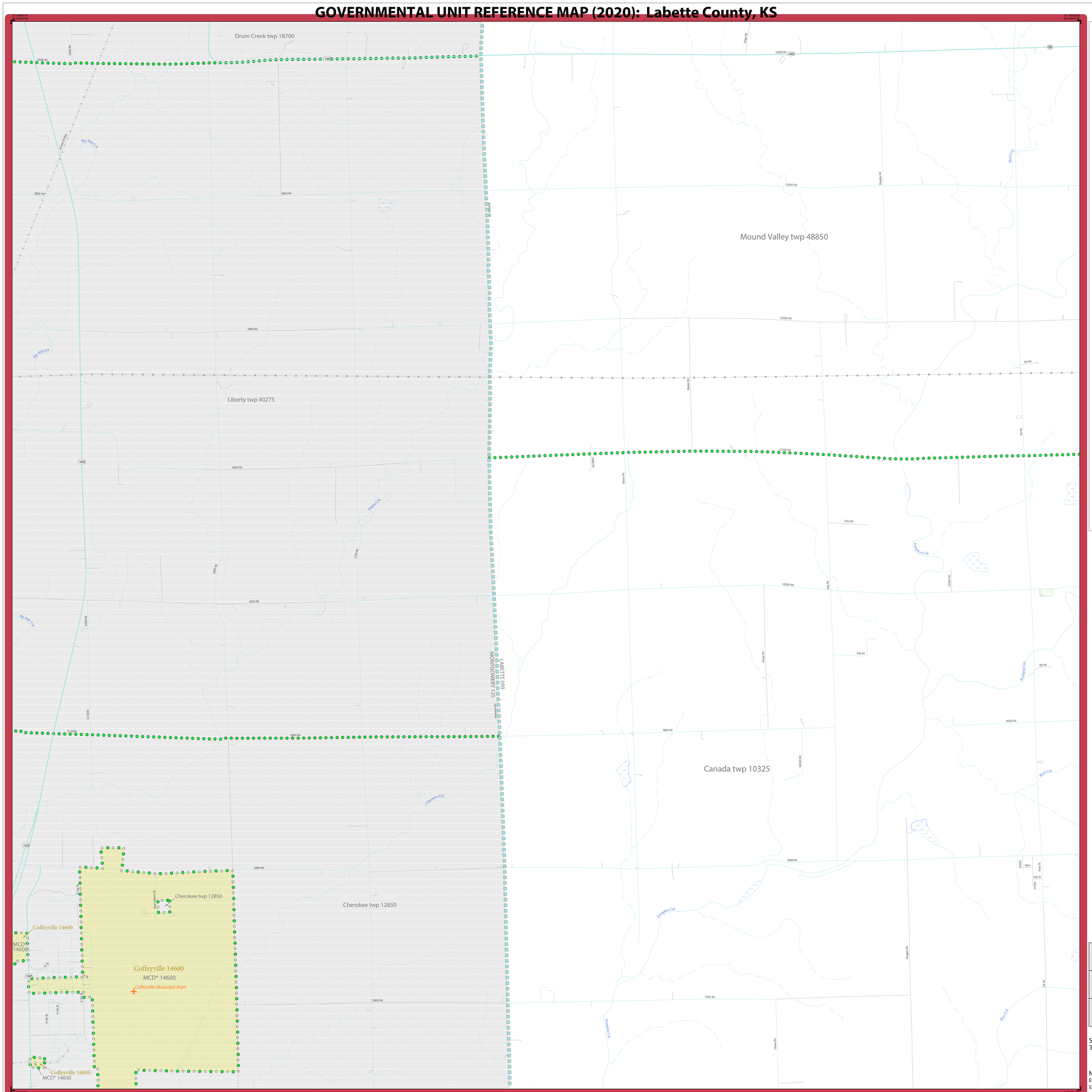

LEGEND

SYMBOL DESCRIPTION	SYMBOL	LABEL STYLE
Federal American Indian Reservation		L'ANSE RESERVATION (TA 1880)
Off-Reservation Trust Land		T1880
American Indian Tribal Subdivision		SHONTO (620)
Alaska Native Regional Corporation (ANRC)		NANA ANRC 52120
State (or statistically equivalent entity)		NEW YORK 36
County (or statistically equivalent entity)		ERIE 029
Minor Civil Division (MCD)[1]		Lee town 41460
Census County Division (CCD)[2]		Jemez CCD 91650
Consolidated City		MILFORD 47500
Incorporated Place[3]		Davis 18100
Census Designated Place (CDP)[2]		Cochiti 16560

DESCRIPTION	SYMBOL	DESCRIPTION	SYMBOL
Interstate	5	Water Body	Pleasant Lake
U.S. Highway	2	Swamp or Marsh	Okefenokee Swamp
State Highway	4	Glacier	Bering Glacier
Other Road	Marsh Ln	Airport, Airfield, or Helicopter Landing Pad	Donald Airport
Cul-de-sac		College or University	Coll/Univ
Circle		Military	Fort Belvoir
Geographic Offset or Corridor		Prison or Juvenile Detention Center	P/JDC
4WD Trail, Stairway, Alley, Walkway, or Ferry		Cemetery	Powell Cmtry
Railroad	Southern RR	Golf Course	Pinehurst GlfCrs
Pipeline or Power Line		National Park or Forest	Yosemite NP
Ridge or Fence		Other Park	St Francis Park
Property Line or Nonvisible Boundary		Outside Subject Area	
Perennial Stream	Tumbling Cr	Inset Area	A1
Intermittent Stream	Piney Cr		
Mountain Peak or Hill	Mt. Baker		

Where state, county, and/or MCD/CCD boundaries coincide, the map shows the boundary symbol for only the highest-ranking of these boundaries. Where American Indian reservation and American Indian tribal subdivision boundaries coincide, the map shows only the American Indian reservation boundaries.

Entity names are followed by either their FIPS code or census code; parentheses indicate a census code.

1 "MCD*" indicates a false MCD. These are for Census Bureau use only.

2 The CCD and CDP boundaries represent statistical entities only and are not updated through the BAS.

3 Incorporated place name color corresponds to the incorporated place fill color.

Due to space limitations, some road names, along with other feature and geography names on the map, may not be shown.

The Census Bureau stores primary and alternate road names, but only primary road names are used to label the roads on these maps.

Key to Adjacent Sheets

	5	6
	9	10
	13	14

Sheet Location within Entity

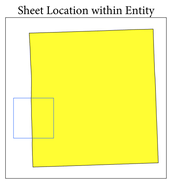

Sheet 9 of 16 PARENT sheets
Total Sheets: 20 (Index 1; Parent 16; Inset 3)

NAME: Labette County (099)
ENTITY TYPE: County or statistically equivalent entity
ST: Kansas (20)

INDEX OR PARENT SHEET #: 009
INSET SHEET #: 000000

2020 COUNTY REF MAP (PARENT)

5340220099000000009000000

All legal boundaries and names are as reported through the 2020 Boundary and Annexation Survey (BAS) and Boundary Validation Program (BVP). The boundaries shown on this map are for Census Bureau statistical data collection and tabulation purposes only; their depiction and designation for statistical purposes does not constitute a determination of jurisdictional authority or rights of ownership or entitlement.

Data Source: U.S. Census Bureau's MAF/TIGER database (TAB20), November 2020
Created by Geography Division: December 08, 2020

U.S. DEPARTMENT OF COMMERCE U.S. Census Bureau

Projection: Albers Equal Area Conic
Datum: NAD 83
Spheroid: GRS 80
1st Standard Parallel: 37 29 41
2nd Standard Parallel: 39 30 05
Central Meridian: -98 20 03
Latitude of Projection's Origin: 36 59 35
False Easting: 0
False Northing: 0

0 0.5 1 1.5 2 2.5 Kilometers
0 0.3 0.6 0.9 1.2 1.5 Miles
The plotted map scale is 1:17,500

N W E S

Boundary and Annexation Survey (BAS) ID: 22009900000
BAS Submission Deadline: March 1, 2021

PDF versions of the BAS maps are available at:
www.census.gov/programs-surveys/bas/geographies.html

For more information, or to request additional maps, please email geo.bas@census.gov, call 1-800-972-5651, or visit www.census.gov/programs-surveys/bas.html.

United States Census Bureau

GOVERNMENTAL UNIT REFERENCE MAP (2020): Labette County, KS

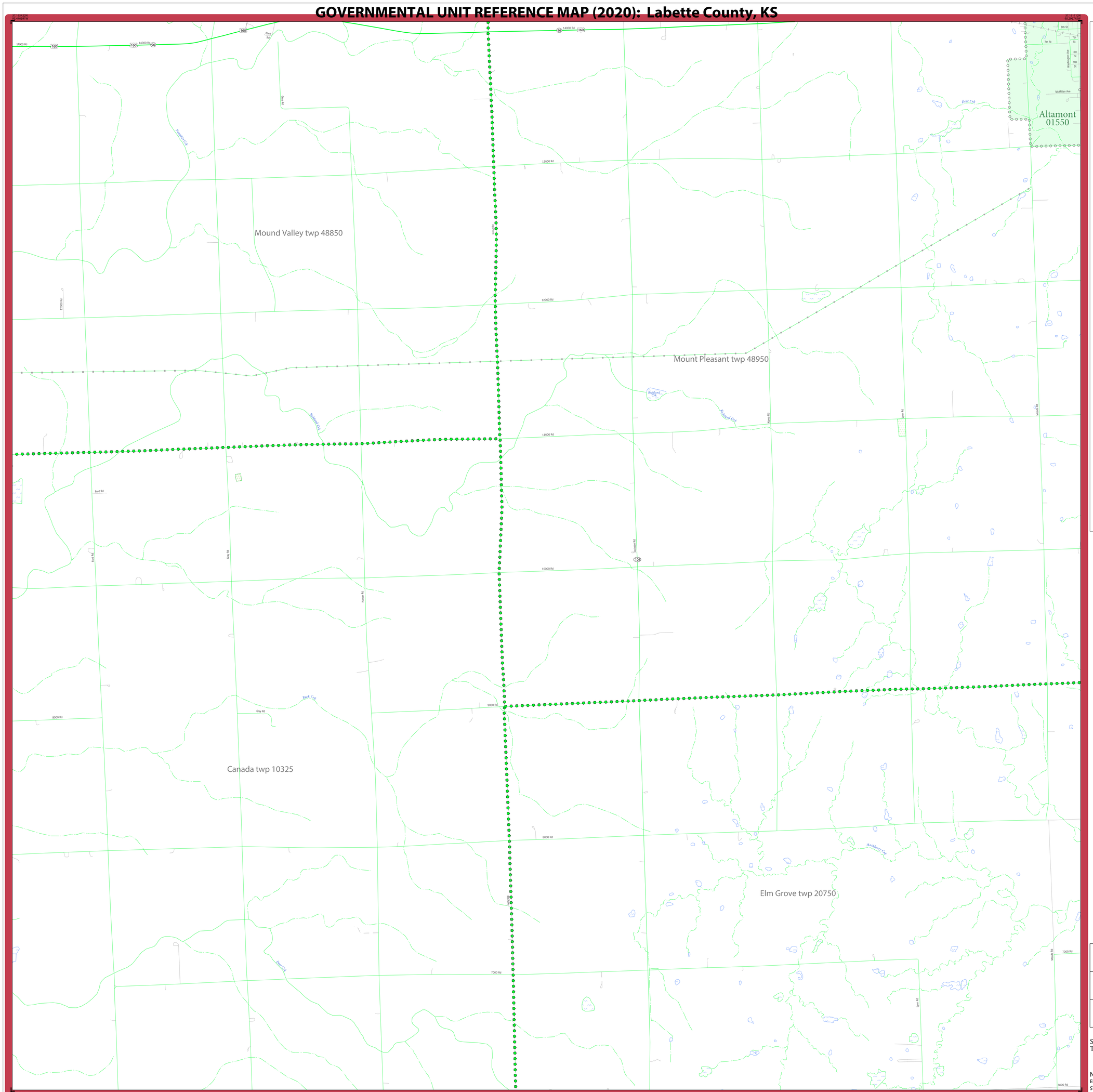

LEGEND

SYMBOL DESCRIPTION	SYMBOL	LABEL STYLE
Federal American Indian Reservation		L'ANSE RESERVATION (TA 1880)
Off-Reservation Trust Land		T1880
American Indian Tribal Subdivision		SHONTO (620)
Alaska Native Regional Corporation (ANRC)		*NANA ANRC 52120*
State (or statistically equivalent entity)		NEW YORK 36
County (or statistically equivalent entity)		ERIE 029
Minor Civil Division (MCD)[1]		Lee town 41460
Census County Division (CCD)[2]		*Jemez CCD 91650*
Consolidated City		MILFORD 47500
Incorporated Place[3]		Davis 18100
Census Designated Place (CDP)[2]		*Cochiti 16560*

DESCRIPTION	SYMBOL	DESCRIPTION	SYMBOL
Interstate	5	Water Body	*Pleasant Lake*
U.S. Highway	2	Swamp or Marsh	*Okefenokee Swamp*
State Highway	4	Glacier	*Bering Glacier*
Other Road	Marsh Ln	Airport, Airfield, or Helicopter Landing Pad	Dönärd Airfield
Cul-de-sac		College or University	Coll/Univ
Circle		Military	Fort Belvoir
Geographic Offset or Corridor		Prison or Juvenile Detention Center	P/JDC
4WD Trail, Stairway, Alley, Walkway, or Ferry		Cemetery	Powell Cmtry
Railroad	Southern RR	Golf Course	Pinehurst GlfCrs
Pipeline or Power Line		National Park or Forest	Yosemite NP
Ridge or Fence		Other Park	St Francis Park
Property Line or Nonvisible Boundary		Outside Subject Area	
Perennial Stream	*Tumbling Cr*	Inset Area	A1
Intermittent Stream	*Piney Cr*		
Mountain Peak or Hill	*Mt. Boker*		

Where state, county, and/or MCD/CCD boundaries coincide, the map shows the boundary symbol for only the highest-ranking of these boundaries. Where American Indian reservation and American Indian tribal subdivision boundaries coincide, the map shows only the American Indian reservation boundaries.

Entity names are followed by either their FIPS code or census code; parentheses indicate a census code.

1 'MCD*' indicates a false MCD. These are for Census Bureau use only.

2 The CCD and CDP boundaries represent statistical entities only and are not updated through the BAS.

3 Incorporated place name color corresponds to the incorporated place fill color.

Due to space limitations, some road names, along with other feature and geography names on the map, may not be shown.

The Census Bureau stores primary and alternate road names, but only primary road names are used to label the roads on these maps.

Key to Adjacent Sheets

5	6	7
9	10	11
13	14	15

Sheet Location within Entity

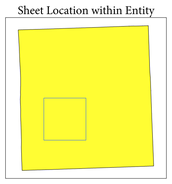

Sheet 10 of 16 PARENT sheets
Total Sheets: 20 (Index 1; Parent 16; Inset 3)

NAME: Labette County (099)
ENTITY TYPE: County or statistically equivalent entity
ST: Kansas (20)

INDEX OR PARENT SHEET #: 010
INSET SHEET #: 000000

2020 COUNTY REF MAP (PARENT)

5340220099000001000000

All legal boundaries and names are as reported through the 2020 Boundary and Annexation Survey (BAS) and Boundary Validation Program (BVP). The boundaries shown on this map are for Census Bureau statistical data collection and tabulation purposes only; their depiction and designation for statistical purposes does not constitute a determination of jurisdictional authority or rights of ownership or entitlement.

Data Source: U.S. Census Bureau's MAF/TIGER database (TAB20), November 2020
Created by Geography Division: December 08, 2020

U.S. DEPARTMENT OF COMMERCE U.S. Census Bureau

Projection: Albers Equal Area Conic
Datum: NAD 83
Spheroid: GRS 80
1st Standard Parallel: 37 29 41
2nd Standard Parallel: 39 30 05
Central Meridian: -98 20 03
Latitude of Projection's Origin: 36 59 35
False Easting: 0
False Northing: 0

0 0.5 1 1.5 2 2.5 Kilometers
0 0.3 0.6 0.9 1.2 1.5 Miles
The plotted map scale is 1:17,500

N W E S

Boundary and Annexation Survey (BAS) ID: 22009900000
BAS Submission Deadline: March 1, 2021

PDF versions of the BAS maps are available at:
www.census.gov/programs-surveys/bas/geographies.html

For more information, or to request additional maps, please email geo.bas@census.gov, call 1-800-972-5651, or visit www.census.gov/programs-surveys/bas.html.

United States Census Bureau

GOVERNMENTAL UNIT REFERENCE MAP (2020): Labette County, KS

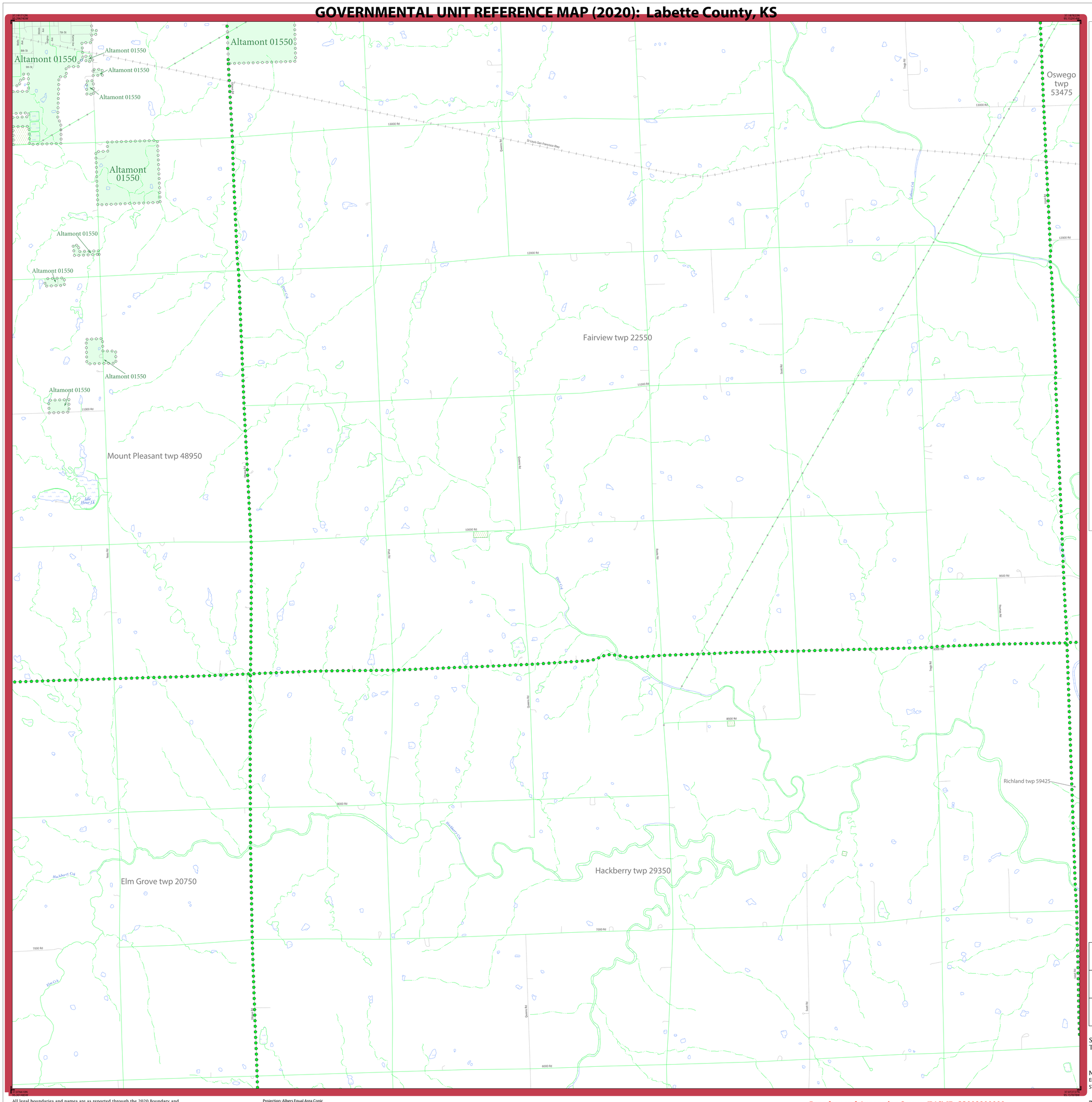

LEGEND

SYMBOL DESCRIPTION	SYMBOL	LABEL STYLE
Federal American Indian Reservation		L'ANSE RESERVATION (TA 1880)
Off-Reservation Trust Land		T1880
American Indian Tribal Subdivision		SHONTO (620)
Alaska Native Regional Corporation (ANRC)		*NANA ANRC 52120*
State (or statistically equivalent entity)		NEW YORK 36
County (or statistically equivalent entity)		ERIE 029
Minor Civil Division (MCD)[1]		Lee town 41460
Census County Division (CCD)[2]		*Jemez CCD 91650*
Consolidated City		MILFORD 47500
Incorporated Place[3]		Davis 18100
Census Designated Place (CDP)[2]		*Cochiti 16560*

DESCRIPTION	SYMBOL
Interstate	5
U.S. Highway	2
State Highway	4
Other Road	Marsh Ln
Cul-de-sac	
Circle	
Geographic Offset or Corridor	
4WD Trail, Stairway, Alley, Walkway, or Ferry	
Railroad	Southern RR
Pipeline or Power Line	
Ridge or Fence	
Property Line or Nonvisible Boundary	
Perennial Stream	Tumbling Cr
Intermittent Stream	Piney Cr
Mountain Peak or Hill	Mt. Baker

DESCRIPTION	SYMBOL
Water Body	Pleasant Lake
Swamp or Marsh	Okefenokee Swamp
Glacier	Bering Glacier
Airport, Airfield, or Helicopter Landing Pad	Dönärd Airfield
College or University	Coll/Univ
Military	Fort Belvoir
Prison or Juvenile Detention Center	P/JDC
Cemetery	Powell Cmtry
Golf Course	Pinehurst GlfCrs
National Park or Forest	Yosemite NP
Other Park	St Francis Park
Outside Subject Area	
Inset Area	A1

Where state, county, and/or MCD/CCD boundaries coincide, the map shows the boundary symbol for only the highest-ranking of these boundaries. Where American Indian reservation and American Indian tribal subdivision boundaries coincide, the map shows only the American Indian reservation boundaries.

Entity names are followed by either their FIPS code or census code; parentheses indicate a census code.

1 'MCD" indicates a false MCD. These are for Census Bureau use only.

2 The CCD and CDP boundaries represent statistical entities only and are not updated through the BAS.

3 Incorporated place name color corresponds to the incorporated place fill color.

Due to space limitations, some road names, along with other feature and geography names on the map, may not be shown.

The Census Bureau stores primary and alternate road names, but only primary road names are used to label the roads on these maps.

Key to Adjacent Sheets

6	7	8
10	11	12
14	15	16

Sheet Location within Entity

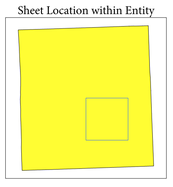

Sheet 11 of 16 PARENT sheets
Total Sheets: 20 (Index 1; Parent 16; Inset 3)

NAME: Labette County (099)
ENTITY TYPE: County or statistically equivalent entity
ST: Kansas (20)

INDEX OR PARENT SHEET #: 011
INSET SHEET #: 000000

2020 COUNTY REF MAP (PARENT)

5340220099000001 1000000

All legal boundaries and names are as reported through the 2020 Boundary and Annexation Survey (BAS) and Boundary Validation Program (BVP). The boundaries shown on this map are for Census Bureau statistical data collection and tabulation purposes only; their depiction and designation for statistical purposes does not constitute a determination of jurisdictional authority or rights of ownership or entitlement.

Data Source: U.S. Census Bureau's MAF/TIGER database (TAB20), November 2020
Created by Geography Division: December 08, 2020

U.S. DEPARTMENT OF COMMERCE U.S. Census Bureau

Projection: Albers Equal Area Conic
Datum: NAD 83
Spheroid: GRS 80
1st Standard Parallel: 37 29 41
2nd Standard Parallel: 39 30 05
Central Meridian: -98 20 03
Latitude of Projection's Origin: 36 59 35
False Easting: 0
False Northing: 0

0 0.5 1 1.5 2 2.5 Kilometers
0 0.3 0.6 0.9 1.2 1.5 Miles
The plotted map scale is 1:17,500

N W E S

Boundary and Annexation Survey (BAS) ID: 22009900000
BAS Submission Deadline: March 1, 2021

PDF versions of the BAS maps are available at:
www.census.gov/programs-surveys/bas/geographies.html

For more information, or to request additional maps, please email geo.bas@census.gov, call 1-800-972-5651, or visit www.census.gov/programs-surveys/bas.html.

United States Census Bureau

GOVERNMENTAL UNIT REFERENCE MAP (2020): Labette County, KS

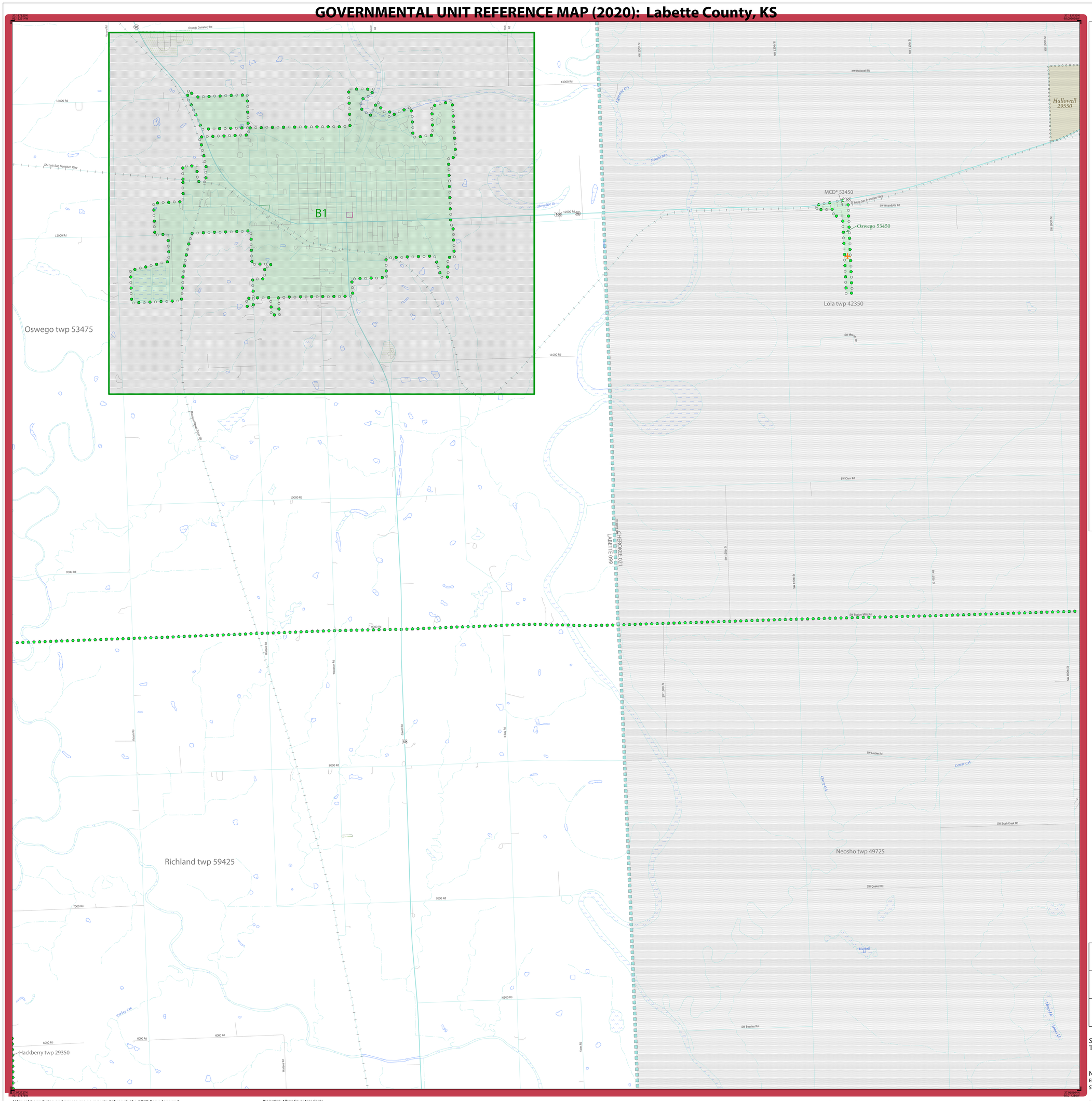

LEGEND

SYMBOL DESCRIPTION	SYMBOL	LABEL STYLE
Federal American Indian Reservation		L'ANSE RESERVATION (TA 1880)
Off-Reservation Trust Land		T1880
American Indian Tribal Subdivision		SHONTO (620)
Alaska Native Regional Corporation (ANRC)		NANA ANRC 52120
State (or statistically equivalent entity)		NEW YORK 36
County (or statistically equivalent entity)		ERIE 029
Minor Civil Division (MCD)[1]		Lee town 41460
Census County Division (CCD)[2]		Jemez CCD 91650
Consolidated City		MILFORD 47500
Incorporated Place[3]		Davis 18100
Census Designated Place (CDP)[2]		Cochiti 16560

DESCRIPTION	SYMBOL	DESCRIPTION	SYMBOL
Interstate	5	Water Body	Pleasant Lake
U.S. Highway	2	Swamp or Marsh	Okefenoke Swamp
State Highway	4	Glacier	Bering Glacier
Other Road	Marsh Ln	Airport, Airfield, or Helicopter Landing Pad	Dönärd Airfield
Cul-de-sac		College or University	Coll/Univ
Circle		Military	Fort Belvoir
Geographic Offset or Corridor		Prison or Juvenile Detention Center	P/JDC
4WD Trail, Stairway, Alley, Walkway, or Ferry		Cemetery	Powell Cmtry
Railroad	Southern RR	Golf Course	Pinehurst GlfCrs
Pipeline or Power Line		National Park or Forest	Yosemite NP
Ridge or Fence		Other Park	St Francis Park
Property Line or Nonvisible Boundary		Outside Subject Area	
Perennial Stream	Tumbling Cr	Inset Area	A1
Intermittent Stream	Piney Cr		
Mountain Peak or Hill	Mt. Baker		

Where state, county, and/or MCD/CCD boundaries coincide, the map shows the boundary symbol for only the highest-ranking of these boundaries. Where American Indian reservation and American Indian tribal subdivision boundaries coincide, the map shows only the American Indian reservation boundaries.

Entity names are followed by either their FIPS code or census code; parentheses indicate a census code.

1 'MCD*' indicates a false MCD. These are for Census Bureau use only.

2 The CCD and CDP boundaries represent statistical entities only and are not updated through the BAS.

3 Incorporated place name color corresponds to the incorporated place fill color.

Due to space limitations, some road names, along with other feature and geography names on the map, may not be shown.

The Census Bureau stores primary and alternate road names, but only primary road names are used to label the roads on these maps.

Key to Adjacent Sheets

7	8	
11	12	
15	16	

Sheet Location within Entity

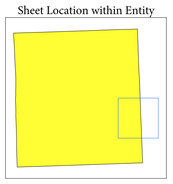

Sheet 12 of 16 PARENT sheets
Total Sheets: 20 (Index 1; Parent 16; Inset 3)

NAME: Labette County (099)
ENTITY TYPE: County or statistically equivalent entity
ST: Kansas (20)

INDEX OR PARENT SHEET #: 012
INSET SHEET #: 000000

2020 COUNTY REF MAP (PARENT)

5340220099000001 2000000

All legal boundaries and names are as reported through the 2020 Boundary and Annexation Survey (BAS) and Boundary Validation Program (BVP). The boundaries shown on this map are for Census Bureau statistical data collection and tabulation purposes only; their depiction and designation for statistical purposes does not constitute a determination of jurisdictional authority or rights of ownership or entitlement.

Data Source: U.S. Census Bureau's MAF/TIGER database (TAB20), November 2020
Created by Geography Division: December 08, 2020

U.S. DEPARTMENT OF COMMERCE U.S. Census Bureau

Projection: Albers Equal Area Conic
Datum: NAD 83
Spheroid: GRS 80
1st Standard Parallel: 37 29 41
2nd Standard Parallel: 39 30 05
Central Meridian: -98 20 03
Latitude of Projection's Origin: 36 59 35
False Easting: 0
False Northing: 0

0 0.5 1 1.5 2 2.5 Kilometers
0 0.3 0.6 0.9 1.2 1.5 Miles
The plotted map scale is 1:17,500

N W E S

Boundary and Annexation Survey (BAS) ID: 22009900000
BAS Submission Deadline: March 1, 2021

PDF versions of the BAS maps are available at:
www.census.gov/programs-surveys/bas/geographies.html

For more information, or to request additional maps, please email geo.bas@census.gov, call 1-800-972-5651, or visit www.census.gov/programs-surveys/bas.html.

United States Census Bureau

GOVERNMENTAL UNIT REFERENCE MAP (2020): Labette County, KS

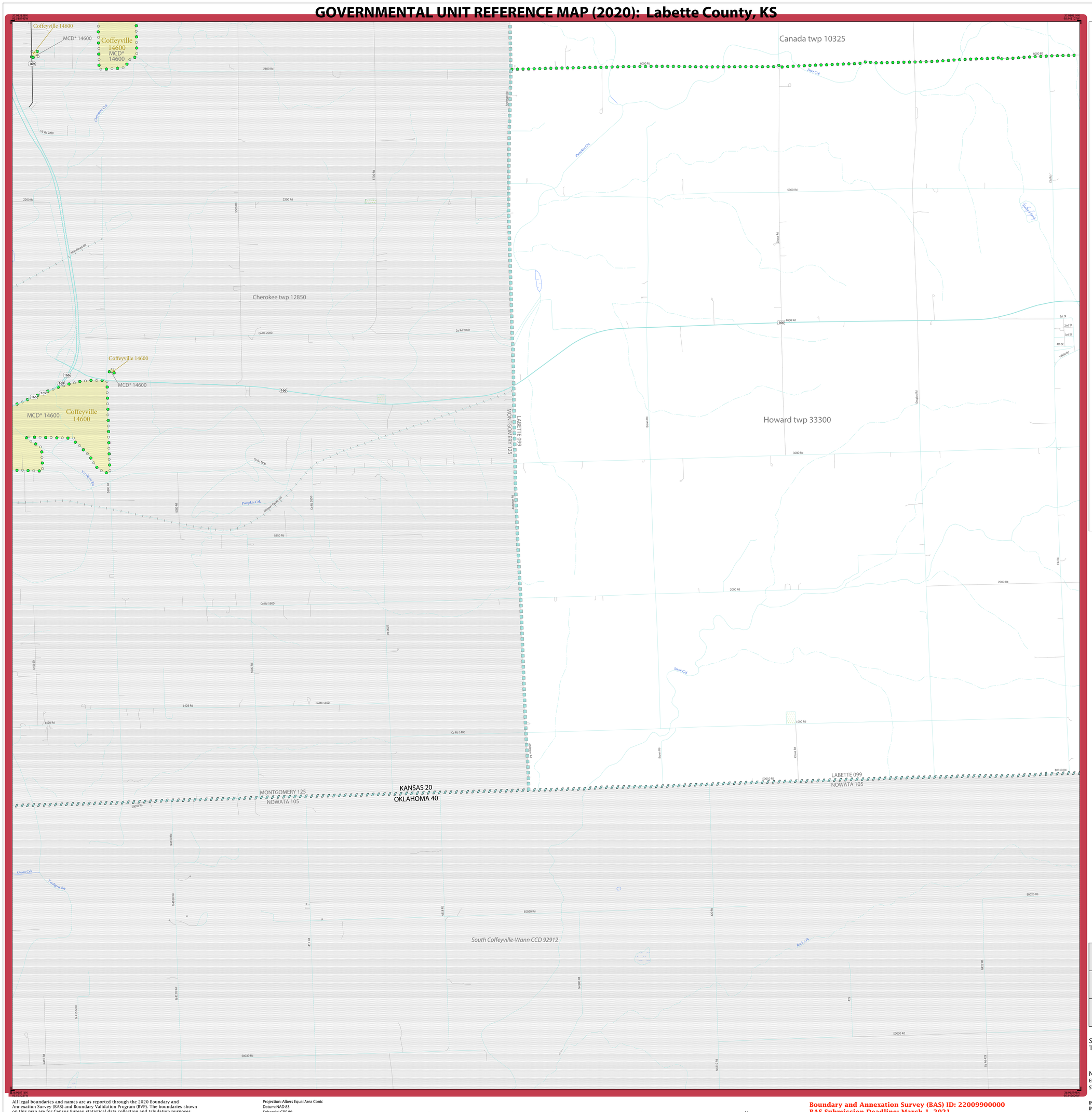

LEGEND

SYMBOL DESCRIPTION	SYMBOL	LABEL STYLE
Federal American Indian Reservation		L'ANSE RESERVATION (TA 1880)
Off-Reservation Trust Land		T1880
American Indian Tribal Subdivision		SHONTO (620)
Alaska Native Regional Corporation (ANRC)		NANA ANRC 52120
State (or statistically equivalent entity)		NEW YORK 36
County (or statistically equivalent entity)		ERIE 029
Minor Civil Division (MCD)[1]		Lee town 41460
Census County Division (CCD)[2]		Jemez CCD 91650
Consolidated City		MILFORD 47500
Incorporated Place[3]		Davis 18100
Census Designated Place (CDP)[2]		Cochiti 16560

DESCRIPTION	SYMBOL	DESCRIPTION	SYMBOL
Interstate	5	Water Body	Pleasant Lake
U.S. Highway	2	Swamp or Marsh	Okefenokee Swamp
State Highway	4	Glacier	Bering Glacier
Other Road	Marsh Ln	Airport, Airfield, or Helicopter Landing Pad	Dönärd Airfield
Cul-de-sac		College or University	Coll/Univ
Circle		Military	Fort Belvoir
Geographic Offset or Corridor		Prison or Juvenile Detention Center	P/JDC
4WD Trail, Stairway, Alley, Walkway, or Ferry		Cemetery	Powell Cmtry
Railroad	Southern RR	Golf Course	Pinehurst GlfCrs
Pipeline or Power Line		National Park or Forest	Yosemite NP
Ridge or Fence		Other Park	St Francis Park
Property Line or Nonvisible Boundary		Outside Subject Area	
Perennial Stream	Tumbling Cr	Inset Area	A1
Intermittent Stream	Piney Cr		
Mountain Peak or Hill	Mt. Baker		

Where state, county, and/or MCD/CCD boundaries coincide, the map shows the boundary symbol for only the highest-ranking of these boundaries. Where American Indian reservation and American Indian tribal subdivision boundaries coincide, the map shows only the American Indian reservation boundaries.

Entity names are followed by either their FIPS code or census code; parentheses indicate a census code.

1 'MCD*' indicates a false MCD. These are for Census Bureau use only.

2 The CCD and CDP boundaries represent statistical entities only and are not updated through the BAS.

3 Incorporated place name color corresponds to the incorporated place fill color.

Due to space limitations, some road names, along with other feature and geography names on the map, may not be shown.

The Census Bureau stores primary and alternate road names, but only primary road names are used to label the roads on these maps.

Key to Adjacent Sheets

	9	10
	13	14

Sheet Location within Entity

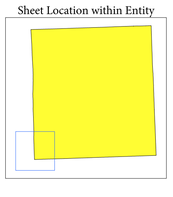

Sheet 13 of 16 PARENT sheets
Total Sheets: 20 (Index 1; Parent 16; Inset 3)

NAME: Labette County (099)
ENTITY TYPE: County or statistically equivalent entity
ST: Kansas (20)

INDEX OR PARENT SHEET #: 013
INSET SHEET #: 000000

2020 COUNTY REF MAP (PARENT)

5340220099000001300000

All legal boundaries and names are as reported through the 2020 Boundary and Annexation Survey (BAS) and Boundary Validation Program (BVP). The boundaries shown on this map are for Census Bureau statistical data collection and tabulation purposes only; their depiction and designation for statistical purposes does not constitute a determination of jurisdictional authority or rights of ownership or entitlement.

Data Source: U.S. Census Bureau's MAF/TIGER database (TAB20), November 2020
Created by Geography Division: December 08, 2020

U.S. DEPARTMENT OF COMMERCE U.S. Census Bureau

Projection: Albers Equal Area Conic
Datum: NAD 83
Spheroid: GRS 80
1st Standard Parallel: 37 29 41
2nd Standard Parallel: 39 30 05
Central Meridian: -98 20 03
Latitude of Projection's Origin: 36 59 35
False Easting: 0
False Northing: 0

0 0.5 1 1.5 2 2.5 Kilometers
0 0.3 0.6 0.9 1.2 1.5 Miles
The plotted map scale is 1:17,500

N W E S

Boundary and Annexation Survey (BAS) ID: 22009900000
BAS Submission Deadline: March 1, 2021

PDF versions of the BAS maps are available at:
www.census.gov/programs-surveys/bas/geographies.html

For more information, or to request additional maps, please email geo.bas@census.gov, call 1-800-972-5651, or visit www.census.gov/programs-surveys/bas.html.

GOVERNMENTAL UNIT REFERENCE MAP (2020): Labette County, KS

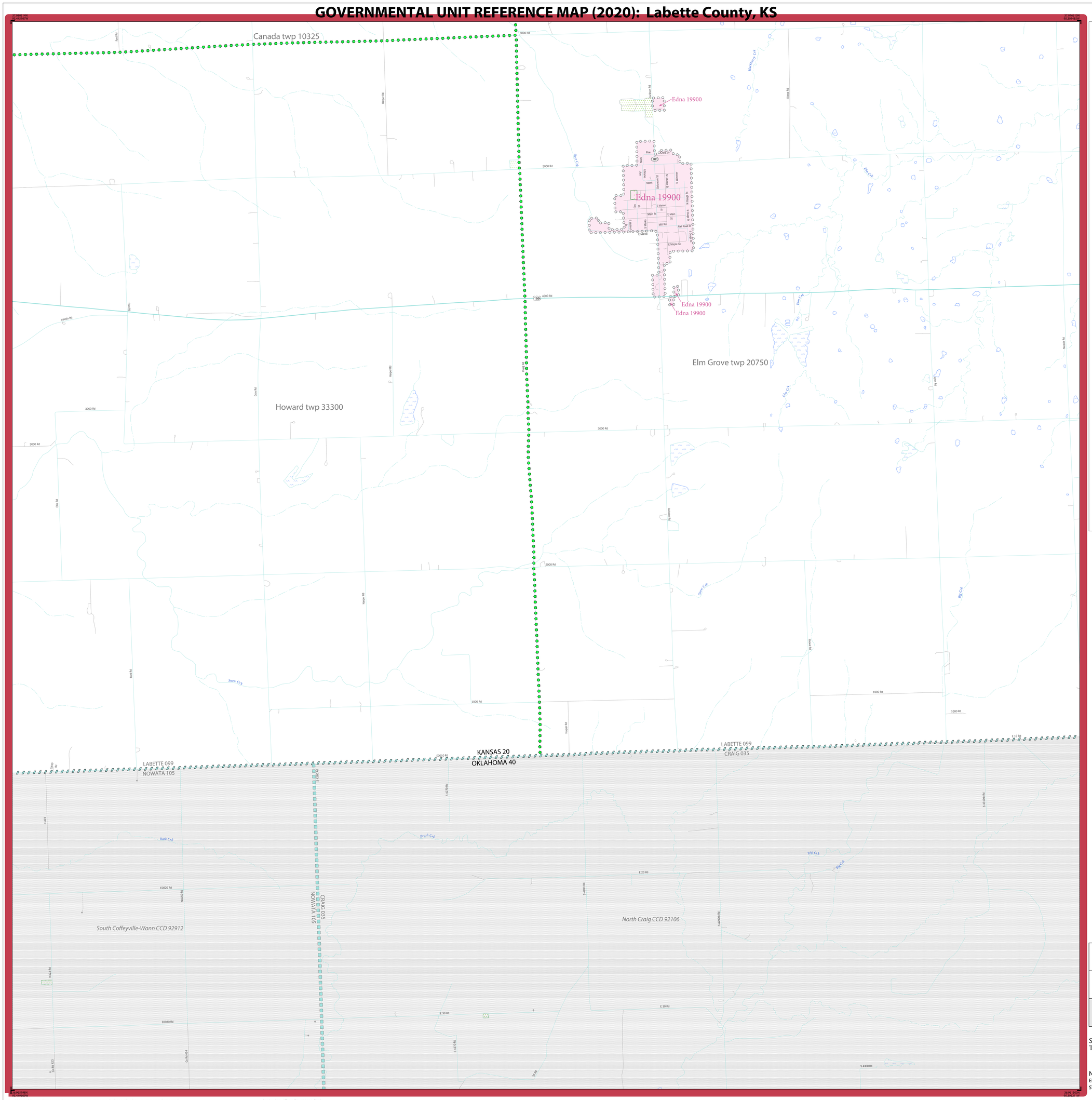

LEGEND

SYMBOL DESCRIPTION	SYMBOL	LABEL STYLE
Federal American Indian Reservation		L'ANSE RESERVATION (TA 1880)
Off-Reservation Trust Land		T1880
American Indian Tribal Subdivision		SHONTO (620)
Alaska Native Regional Corporation (ANRC)		*NANA ANRC 52120*
State (or statistically equivalent entity)		NEW YORK 36
County (or statistically equivalent entity)		ERIE 029
Minor Civil Division (MCD)[1]		Lee town 41460
Census County Division (CCD)[2]		*Jemez CCD 91650*
Consolidated City		MILFORD 47500
Incorporated Place[3]		Davis 18100
Census Designated Place (CDP)[2]		*Cochiti 16560*

DESCRIPTION	SYMBOL
Interstate	5
U.S. Highway	2
State Highway	4
Other Road	Marsh Ln
Cul-de-sac	
Circle	
Geographic Offset or Corridor	
4WD Trail, Stairway, Alley, Walkway, or Ferry	
Railroad	Southern RR
Pipeline or Power Line	
Ridge or Fence	
Property Line or Nonvisible Boundary	
Perennial Stream	*Tumbling Cr*
Intermittent Stream	*Piney Cr*
Mountain Peak or Hill	*Mt. Baker*

DESCRIPTION	SYMBOL
Water Body	*Pleasant Lake*
Swamp or Marsh	*Okefenokee Swamp*
Glacier	*Bering Glacier*
Airport, Airfield, or Helicopter Landing Pad	Dönärd Airfield
College or University	Coll/Univ
Military	Fort Belvoir
Prison or Juvenile Detention Center	P/JDC
Cemetery	Powell Cmtry
Golf Course	Pinehurst GlfCrs
National Park or Forest	Yosemite NP
Other Park	St Francis Park
Outside Subject Area	
Inset Area	A1

Where state, county, and/or MCD/CCD boundaries coincide, the map shows the boundary symbol for only the highest-ranking of these boundaries. Where American Indian reservation and American Indian tribal subdivision boundaries coincide, the map shows only the American Indian reservation boundaries.

Entity names are followed by either their FIPS code or census code; parentheses indicate a census code.

1 'MCD*' indicates a false MCD. These are for Census Bureau use only.

2 The CCD and CDP boundaries represent statistical entities only and are not updated through the BAS.

3 Incorporated place name color corresponds to the incorporated place fill color.

Due to space limitations, some road names, along with other feature and geography names on the map, may not be shown.

The Census Bureau stores primary and alternate road names, but only primary road names are used to label the roads on these maps.

Key to Adjacent Sheets

9	10	11
13	14	15

Sheet Location within Entity

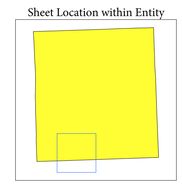

Sheet 14 of 16 PARENT sheets
Total Sheets: 20 (Index 1; Parent 16; Inset 3)

NAME: Labette County (099)
ENTITY TYPE: County or statistically equivalent entity
ST: Kansas (20)

INDEX OR PARENT SHEET #: 014
INSET SHEET #: 000000

2020 COUNTY REF MAP (PARENT)

5340220099000000014000000

All legal boundaries and names are as reported through the 2020 Boundary and Annexation Survey (BAS) and Boundary Validation Program (BVP). The boundaries shown on this map are for Census Bureau statistical data collection and tabulation purposes only; their depiction and designation for statistical purposes does not constitute a determination of jurisdictional authority or rights of ownership or entitlement.

Data Source: U.S. Census Bureau's MAF/TIGER database (TAB20), November 2020
Created by Geography Division: December 08, 2020

U.S. DEPARTMENT OF COMMERCE U.S. Census Bureau

Projection: Albers Equal Area Conic
Datum: NAD 83
Spheroid: GRS 80
1st Standard Parallel: 37 29 41
2nd Standard Parallel: 39 30 05
Central Meridian: -98 20 03
Latitude of Projection's Origin: 36 59 35
False Easting: 0
False Northing: 0

0 0.5 1 1.5 2 2.5 Kilometers
0 0.3 0.6 0.9 1.2 1.5 Miles
The plotted map scale is 1:17,500

N W E S

Boundary and Annexation Survey (BAS) ID: 22009900000
BAS Submission Deadline: March 1, 2021

PDF versions of the BAS maps are available at:
www.census.gov/programs-surveys/bas/geographies.html

For more information, or to request additional maps, please email geo.bas@census.gov, call 1-800-972-5651, or visit www.census.gov/programs-surveys/bas.html.

United States Census Bureau

GOVERNMENTAL UNIT REFERENCE MAP (2020): Labette County, KS

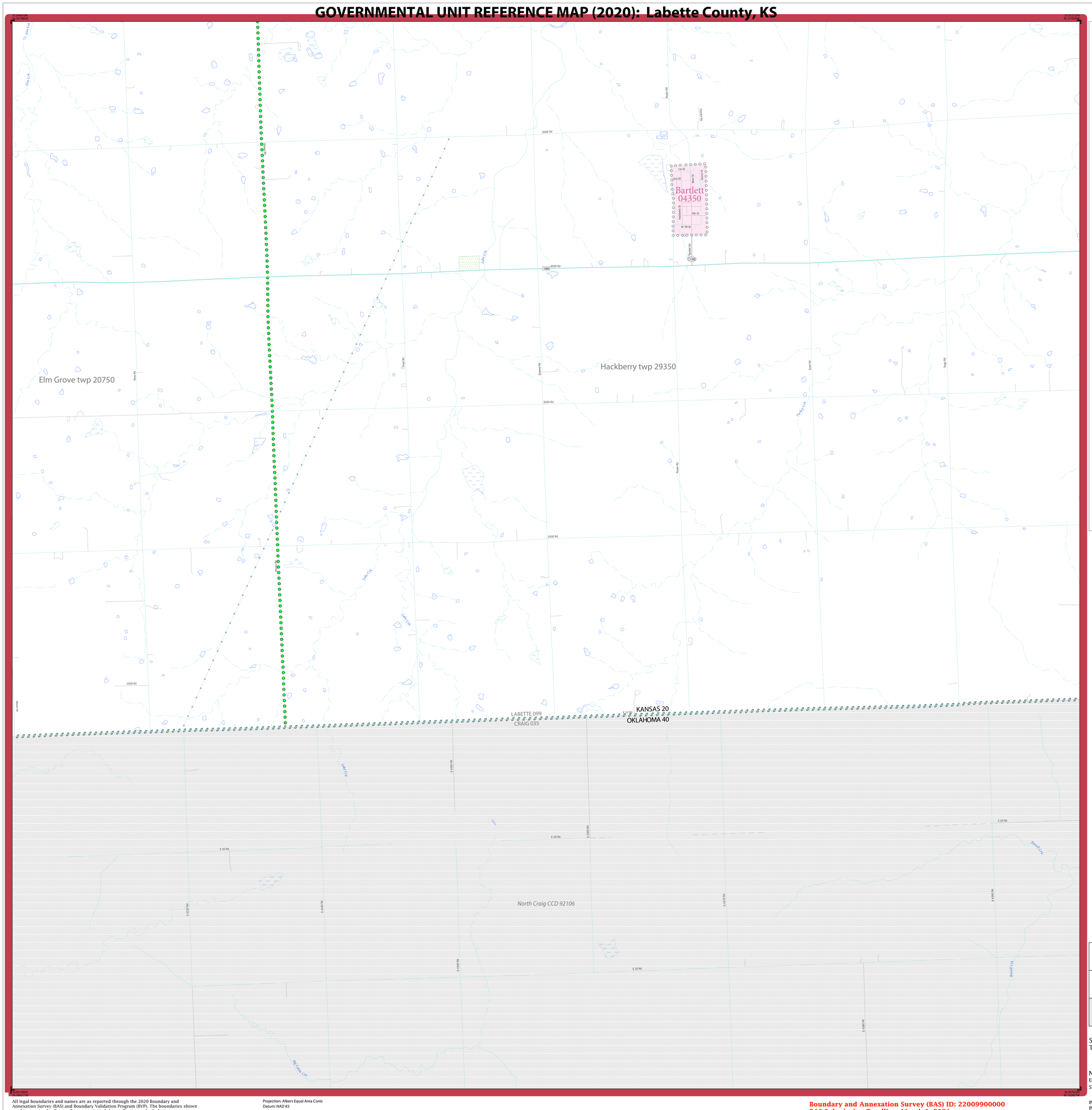

LEGEND

SYMBOL DESCRIPTION	SYMBOL	LABEL STYLE
Federal American Indian Reservation		L'ANSE RESERVATION (TA 1880)
Off-Reservation Trust Land		T1880
American Indian Tribal Subdivision		SHONTO (620)
Alaska Native Regional Corporation (ANRC)		*NANA ANRC 52120*
State (or statistically equivalent entity)		NEW YORK 36
County (or statistically equivalent entity)		ERIE 029
Minor Civil Division (MCD)[1]		Lee town 41460
Census County Division (CCD)[2]		*Jemez CCD 91650*
Consolidated City		MILFORD 47500
Incorporated Place[3]		Davis 18100
Census Designated Place (CDP)[2]		*Cochiti 16560*

DESCRIPTION	SYMBOL	DESCRIPTION	SYMBOL
Interstate	5	Water Body	*Pleasant Lake*
U.S. Highway	2	Swamp or Marsh	*Okefenokee Swamp*
State Highway	4	Glacier	*Bering Glacier*
Other Road	Marsh Ln	Airport, Airfield, or Helicopter Landing Pad	Donald Airport
Cul-de-sac		College or University	Coll/Univ
Circle		Military	Fort Belvoir
Geographic Offset or Corridor		Prison or Juvenile Detention Center	P/JDC
4WD Trail, Stairway, Alley, Walkway, or Ferry		Cemetery	Powell Cmtry
Railroad	Southern RR	Golf Course	Pinehurst GlfCrs
Pipeline or Power Line		National Park or Forest	Yosemite NP
Ridge or Fence		Other Park	St Francis Park
Property Line or Nonvisible Boundary		Outside Subject Area	
Perennial Stream	*Tumbling Cr*	Inset Area	A1
Intermittent Stream	*Piney Cr*		
Mountain Peak or Hill	*Mt. Baker*		

Where state, county, and/or MCD/CCD boundaries coincide, the map shows the boundary symbol for only the highest-ranking of these boundaries. Where American Indian reservation and American Indian tribal subdivision boundaries coincide, the map shows only the American Indian reservation boundaries.

Entity names are followed by either their FIPS code or census code; parentheses indicate a census code.

1 'MCD*' indicates a false MCD. These are for Census Bureau use only.

2 The CCD and CDP boundaries represent statistical entities only and are not updated through the BAS.

3 Incorporated place name color corresponds to the incorporated place fill color.

Due to space limitations, some road names, along with other feature and geography names on the map, may not be shown.

The Census Bureau stores primary and alternate road names, but only primary road names are used to label the roads on these maps.

Key to Adjacent Sheets

10	11	12
14	15	16

Sheet Location within Entity

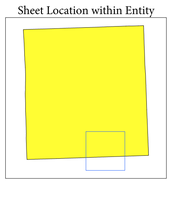

Sheet 15 of 16 PARENT sheets
Total Sheets: 20 (Index 1; Parent 16; Inset 3)

NAME: Labette County (099)
ENTITY TYPE: County or statistically equivalent entity
ST: Kansas (20)

INDEX OR PARENT SHEET #: 015
INSET SHEET #: 000000

2020 COUNTY REF MAP (PARENT)

5340220099000001500000

All legal boundaries and names are as reported through the 2020 Boundary and Annexation Survey (BAS) and Boundary Validation Program (BVP). The boundaries shown on this map are for Census Bureau statistical data collection and tabulation purposes only; their depiction and designation for statistical purposes does not constitute a determination of jurisdictional authority or rights of ownership or entitlement.

Data Source: U.S. Census Bureau's MAF/TIGER database (TAB20), November 2020
Created by Geography Division: December 08, 2020

U.S. DEPARTMENT OF COMMERCE U.S. Census Bureau

Projection: Albers Equal Area Conic
Datum: NAD 83
Spheroid: GRS 80
1st Standard Parallel: 37 29 41
2nd Standard Parallel: 39 30 05
Central Meridian: -98 20 03
Latitude of Projection's Origin: 36 59 35
False Easting: 0
False Northing: 0

0 0.5 1 1.5 2 2.5 Kilometers
0 0.3 0.6 0.9 1.2 1.5 Miles
The plotted map scale is 1:17,500

N W E S

Boundary and Annexation Survey (BAS) ID: 22009900000
BAS Submission Deadline: March 1, 2021

PDF versions of the BAS maps are available at:
www.census.gov/programs-surveys/bas/geographies.html

For more information, or to request additional maps, please email geo.bas@census.gov, call 1-800-972-5651, or visit www.census.gov/programs-surveys/bas.html.

United States Census Bureau

GOVERNMENTAL UNIT REFERENCE MAP (2020): Labette County, KS

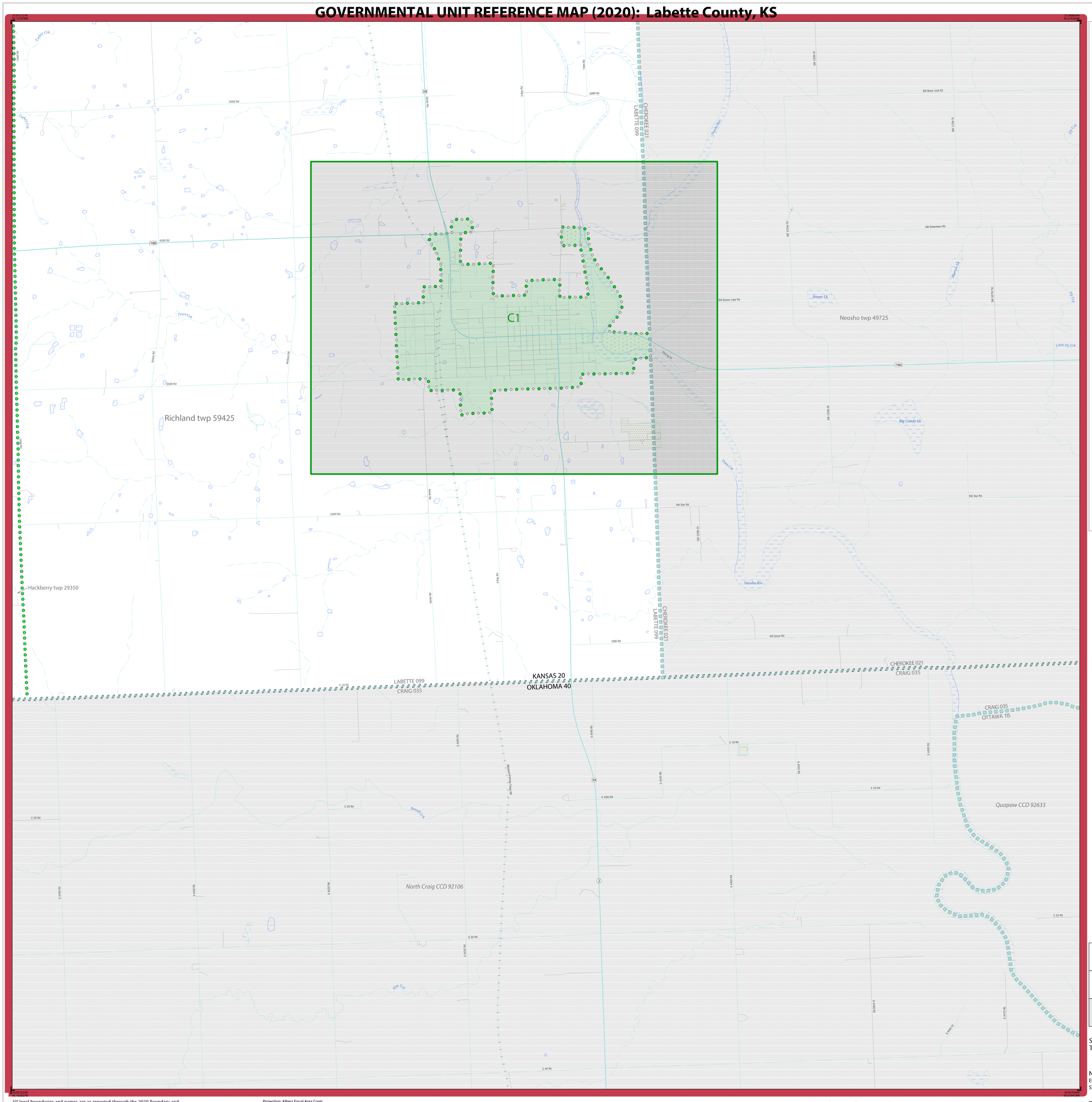

LEGEND

SYMBOL DESCRIPTION	SYMBOL	LABEL STYLE
Federal American Indian Reservation		L'ANSE RESERVATION (TA 1880)
Off-Reservation Trust Land		T1880
American Indian Tribal Subdivision		SHONTO (620)
Alaska Native Regional Corporation (ANRC)		*NANA ANRC 52120*
State (or statistically equivalent entity)		NEW YORK 36
County (or statistically equivalent entity)		ERIE 029
Minor Civil Division (MCD)[1]		Lee town 41460
Census County Division (CCD)[2]		*Jemez CCD 91650*
Consolidated City		MILFORD 47500
Incorporated Place[3]		Davis 18100
Census Designated Place (CDP)[2]		*Cochiti 16560*

DESCRIPTION	SYMBOL
Interstate	5
U.S. Highway	2
State Highway	4
Other Road	Marsh Ln
Cul-de-sac	
Circle	
Geographic Offset or Corridor	
4WD Trail, Stairway, Alley, Walkway, or Ferry	
Railroad	Southern RR
Pipeline or Power Line	
Ridge or Fence	
Property Line or Nonvisible Boundary	
Perennial Stream	*Tumbling Cr*
Intermittent Stream	*Piney Cr*
Mountain Peak or Hill	*Mt. Baker*

DESCRIPTION	SYMBOL
Water Body	*Pleasant Lake*
Swamp or Marsh	*Okefenokee Swamp*
Glacier	*Bering Glacier*
Airport, Airfield, or Helicopter Landing Pad	Dönärd Airfield
College or University	Coll/Univ
Military	Fort Belvoir
Prison or Juvenile Detention Center	P/JDC
Cemetery	Powell Cmtry
Golf Course	Pinehurst GlfCrs
National Park or Forest	Yosemite NP
Other Park	St Francis Park
Outside Subject Area	
Inset Area	A1

Where state, county, and/or MCD/CCD boundaries coincide, the map shows the boundary symbol for only the highest-ranking of these boundaries. Where American Indian reservation and American Indian tribal subdivision boundaries coincide, the map shows only the American Indian reservation boundaries.

Entity names are followed by either their FIPS code or census code; parentheses indicate a census code.

1 'MCD*' indicates a false MCD. These are for Census Bureau use only.

2 The CCD and CDP boundaries represent statistical entities only and are not updated through the BAS.

3 Incorporated place name color corresponds to the incorporated place fill color.

Due to space limitations, some road names, along with other feature and geography names on the map, may not be shown.

The Census Bureau stores primary and alternate road names, but only primary road names are used to label the roads on these maps.

Key to Adjacent Sheets

11	12	
15	16	

Sheet Location within Entity

Sheet 16 of 16 PARENT sheets
Total Sheets: 20 (Index 1; Parent 16; Inset 3)

NAME: Labette County (099)
ENTITY TYPE: County or statistically equivalent entity
ST: Kansas (20)

INDEX OR PARENT SHEET #: 016
INSET SHEET #: 000000

2020 COUNTY REF MAP (PARENT)

5340220099000001600000

All legal boundaries and names are as reported through the 2020 Boundary and Annexation Survey (BAS) and Boundary Validation Program (BVP). The boundaries shown on this map are for Census Bureau statistical data collection and tabulation purposes only; their depiction and designation for statistical purposes does not constitute a determination of jurisdictional authority or rights of ownership or entitlement.

Data Source: U.S. Census Bureau's MAF/TIGER database (TAB20), November 2020
Created by Geography Division: December 08, 2020

U.S. DEPARTMENT OF COMMERCE U.S. Census Bureau

Projection: Albers Equal Area Conic
Datum: NAD 83
Spheroid: GRS 80
1st Standard Parallel: 37 29 41
2nd Standard Parallel: 39 30 05
Central Meridian: -98 20 03
Latitude of Projection's Origin: 36 59 35
False Easting: 0
False Northing: 0

0 0.5 1 1.5 2 2.5 Kilometers
0 0.3 0.6 0.9 1.2 1.5 Miles
The plotted map scale is 1:17,500

N W E S

Boundary and Annexation Survey (BAS) ID: 22009900000
BAS Submission Deadline: March 1, 2021

PDF versions of the BAS maps are available at:
www.census.gov/programs-surveys/bas/geographies.html

For more information, or to request additional maps, please email geo.bas@census.gov, call 1-800-972-5651, or visit www.census.gov/programs-surveys/bas.html.

United States Census Bureau

GOVERNMENTAL UNIT REFERENCE MAP (2020): Labette County, KS

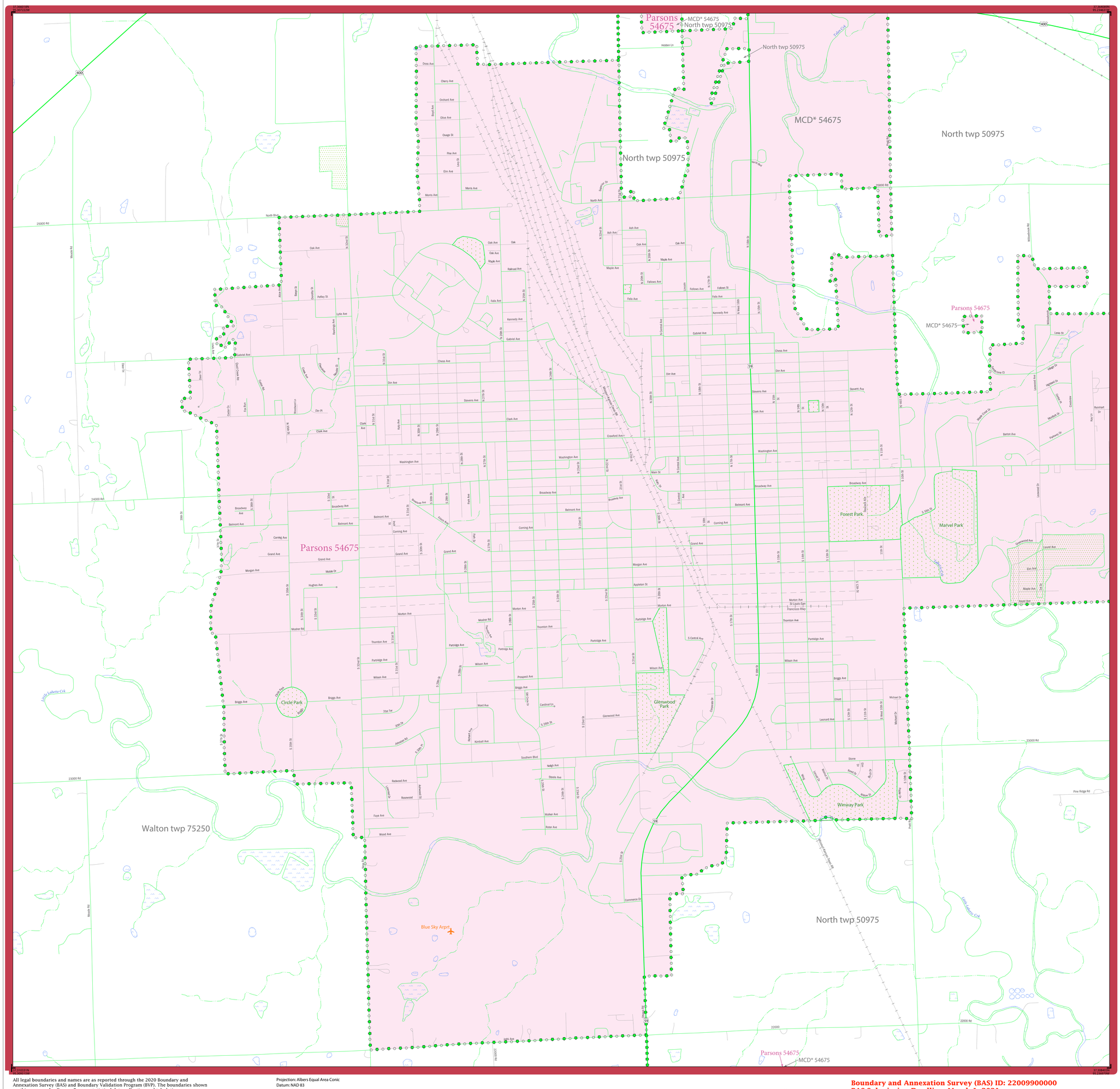
Parsons 54675
MCD* 54675
North twp 50975
Walton twp 75250
Forest Park
Marvel Park
Glenwood Park
Winway Park
Circle Park
Blue Sky Arprt
Labette Cnty Arpt
Little Labette Crk
Lake Ann
Fabius Crk
Vanoy Crk
Little Auxvasse Crk
Mission Branch Trail RR
Southern RR
Kansas City Southern RR
St Louis-San Francisco Rlwy
Broadway Ave
Main St
Commerce Dr
Southern Blvd
Belmont Ave
Coming Ave
Grand Ave
Morgan Ave
Morton Ave
Thornton Ave
Partridge Ave
Wilson Ave
Briggs Ave
Washington Ave
Stevens Ave
Clark Ave
Gabriel Ave
Kennedy Ave
Maple Ave
Oak Ave
Ash Ave
Cherry Ave
Orchard Ave
Olive Ave
Osage St
Pine Ave
Elm Ave
Morris Ave
Doss Ave
Hidden Ln
North Blvd
Mosher Rd
Hughes Ave
Moble Dr
Prospect Ave
Cardinal Ln
Glenwood Ave
Kimball Ave
Ward Ave
Robert Ave
Nelgh Ave
Steele Ave
Walker Ave
Roter Ave
Faye Ave
Wood Ave
Redwood Ave
Rosewood
Lincoln Dr
Ashwood Rd
Amazon Rd
Cheyenne Dr
Michael Dr
Leonard Ave
Elliott
Stone
Ridge Dr
Willow Dr
Walnut Dr
Lincoln Dr
Ridge
Pine Ridge Rd
Lemp St
Willowbrook Rd
Lynwood Ave
Highland Dr
Grand Dr
Cedarlane
Morris Dr
Parkway Dr
Rosinhart Dr
Kay Ln
Maple Cnr Dr
Barton Ave
Greenwood Ave
Laurel Ave
Elm Ave
Maple Ave
Poplar Ave
Rubock Ave
S 10th St
S 11th St
S 12th St
S 13th St
S 14th St
S 15th St
S 16th St
S 17th St
S 18th St
S 19th St
S 20th St
S 21st St
S 22nd St
S 23rd St
S 24th St
S 25th St
S 26th St
S 27th St
S 28th St
S 29th St
S 30th St
S 31st St
S 32nd St
S 33rd St
S 34th St
S 35th St
S 36th St
S 37th St
S 38th St
S 39th St
S 40th St
S 41st St
S 42nd St
S 43rd St
S 44th St
S 45th St
S 46th St
S 47th St
S 48th St
S 49th St
S 50th St
S 51st St
S 52nd St
S 53rd St
S 54th St
S 55th St
S 56th St
S 57th St
S 58th St
S 59th St
S 60th St
S 61st St
S 62nd St
S 63rd St
S 64th St
S 65th St
S 66th St
S 67th St
S 68th St
S 69th St
S 70th St
S 71st St
S 72nd St
S 73rd St
S 74th St
S 75th St
S 76th St
S 77th St
S 78th St
S 79th St
S 80th St
S 81st St
S 82nd St
S 83rd St
S 84th St
S 85th St
S 86th St
S 87th St
S 88th St
S 89th St
S 90th St
S 91st St
S 92nd St
S 93rd St
S 94th St
S 95th St
S 96th St
S 97th St
S 98th St
S 99th St
S 100th St
S 101st St
S 102nd St
S 103rd St
S 104th St
S 105th St
S 106th St
S 107th St
S 108th St
S 109th St
S 110th St
S 111th St
S 112th St
S 113th St
S 114th St
S 115th St
S 116th St
S 117th St
S 118th St
S 119th St
S 120th St
S 121st St
S 122nd St
S 123rd St
S 124th St
S 125th St
S 126th St
S 127th St
S 128th St
S 129th St
S 130th St
S 131st St
S 132nd St
S 133rd St
S 134th St
S 135th St
S 136th St
S 137th St
S 138th St
S 139th St
S 140th St
S 141st St
S 142nd St
S 143rd St
S 144th St
S 145th St
S 146th St
S 147th St
S 148th St
S 149th St
S 150th St
S 151st St
S 152nd St
S 153rd St
S 154th St
S 155th St
S 156th St
S 157th St
S 158th St
S 159th St
S 160th St
S 161st St
S 162nd St
S 163rd St
S 164th St
S 165th St
S 166th St
S 167th St
S 168th St
S 169th St
S 170th St
S 171st St
S 172nd St
S 173rd St
S 174th St
S 175th St
S 176th St
S 177th St
S 178th St
S 179th St
S 180th St
S 181st St
S 182nd St
S 183rd St
S 184th St
S 185th St
S 186th St
S 187th St
S 188th St
S 189th St
S 190th St
S 191st St
S 192nd St
S 193rd St
S 194th St
S 195th St
S 196th St
S 197th St
S 198th St
S 199th St
S 200th St
S 201st St
S 202nd St
S 203rd St
S 204th St
S 205th St
S 206th St
S 207th St
S 208th St
S 209th St
S 210th St
S 211th St
S 212th St
S 213th St
S 214th St
S 215th St
S 216th St
S 217th St
S 218th St
S 219th St
S 220th St
S 221st St
S 222nd St
S 223rd St
S 224th St
S 225th St
S 226th St
S 227th St
S 228th St
S 229th St
S 230th St
S 231st St
S 232nd St
S 233rd St
S 234th St
S 235th St
S 236th St
S 237th St
S 238th St
S 239th St
S 240th St
S 241st St
S 242nd St
S 243rd St
S 244th St
S 245th St
S 246th St
S 247th St
S 248th St
S 249th St
S 250th St
S 251st St
S 252nd St
S 253rd St
S 254th St
S 255th St
S 256th St
S 257th St
S 258th St
S 259th St
S 260th St
S 261st St
S 262nd St
S 263rd St
S 264th St
S 265th St
S 266th St
S 267th St
S 268th St
S 269th St
S 270th St
S 271st St
S 272nd St
S 273rd St
S 274th St
S 275th St
S 276th St
S 277th St
S 278th St
S 279th St
S 280th St
S 281st St
S 282nd St
S 283rd St
S 284th St
S 285th St
S 286th St
S 287th St
S 288th St
S 289th St
S 290th St
S 291st St
S 292nd St
S 293rd St
S 294th St
S 295th St
S 296th St
S 297th St
S 298th St
S 299th St
S 300th St
S 301st St
S 302nd St
S 303rd St
S 304th St
S 305th St
S 306th St
S 307th St
S 308th St
S 309th St
S 310th St
S 311th St
S 312th St
S 313th St
S 314th St
S 315th St
S 316th St
S 317th St
S 318th St
S 319th St
S 320th St
S 321st St
S 322nd St
S 323rd St
S 324th St
S 325th St
S 326th St
S 327th St
S 328th St
S 329th St
S 330th St
S 331st St
S 332nd St
S 333rd St
S 334th St
S 335th St
S 336th St
S 337th St
S 338th St
S 339th St
S 340th St
S 341st St
S 342nd St
S 343rd St
S 344th St
S 345th St
S 346th St
S 347th St
S 348th St
S 349th St
S 350th St
S 351st St
S 352nd St
S 353rd St
S 354th St
S 355th St
S 356th St
S 357th St
S 358th St
S 359th St
S 360th St
S 361st St
S 362nd St
S 363rd St
S 364th St
S 365th St
S 366th St
S 367th St
S 368th St
S 369th St
S 370th St
S 371st St
S 372nd St
S 373rd St
S 374th St
S 375th St
S 376th St
S 377th St
S 378th St
S 379th St
S 380th St
S 381st St
S 382nd St
S 383rd St
S 384th St
S 385th St
S 386th St
S 387th St
S 388th St
S 389th St
S 390th St
S 391st St
S 392nd St
S 393rd St
S 394th St
S 395th St
S 396th St
S 397th St
S 398th St
S 399th St
S 400th St
S 401st St
S 402nd St
S 403rd St
S 404th St
S 405th St
S 406th St
S 407th St
S 408th St
S 409th St
S 410th St
S 411th St
S 412th St
S 413th St
S 414th St
S 415th St
S 416th St
S 417th St
S 418th St
S 419th St
S 420th St
S 421st St
S 422nd St
S 423rd St
S 424th St
S 425th St
S 426th St
S 427th St
S 428th St
S 429th St
S 430th St
S 431st St
S 432nd St
S 433rd St
S 434th St
S 435th St
S 436th St
S 437th St
S 438th St
S 439th St
S 440th St
S 441st St
S 442nd St
S 443rd St
S 444th St
S 445th St
S 446th St
S 447th St
S 448th St
S 449th St
S 450th St
S 451st St
S 452nd St
S 453rd St
S 454th St
S 455th St
S 456th St
S 457th St
S 458th St
S 459th St
S 460th St
S 461st St
S 462nd St
S 463rd St
S 464th St
S 465th St
S 466th St
S 467th St
S 468th St
S 469th St
S 470th St
S 471st St
S 472nd St
S 473rd St
S 474th St
S 475th St
S 476th St
S 477th St
S 478th St
S 479th St
S 480th St
S 481st St
S 482nd St
S 483rd St
S 484th St
S 485th St
S 486th St
S 487th St
S 488th St
S 489th St
S 490th St
S 491st St
S 492nd St
S 493rd St
S 494th St
S 495th St
S 496th St
S 497th St
S 498th St
S 499th St
S 500th St
S 501st St
S 502nd St
S 503rd St
S 504th St
S 505th St
S 506th St
S 507th St
S 508th St
S 509th St
S 510th St
S 511th St
S 512th St
S 513th St
S 514th St
S 515th St
S 516th St
S 517th St
S 518th St
S 519th St
S 520th St
S 521st St
S 522nd St
S 523rd St
S 524th St
S 525th St
S 526th St
S 527th St
S 528th St
S 529th St
S 530th St
S 531st St
S 532nd St
S 533rd St
S 534th St
S 535th St
S 536th St
S 537th St
S 538th St
S 539th St
S 540th St
S 541st St
S 542nd St
S 543rd St
S 544th St
S 545th St
S 546th St
S 547th St
S 548th St
S 549th St
S 550th St
S 551st St
S 552nd St
S 553rd St
S 554th St
S 555th St
S 556th St
S 557th St
S 558th St
S 559th St
S 560th St
S 561st St
S 562nd St
S 563rd St
S 564th St
S 565th St
S 566th St
S 567th St
S 568th St
S 569th St
S 570th St
S 571st St
S 572nd St
S 573rd St
S 574th St
S 575th St
S 576th St
S 577th St
S 578th St
S 579th St
S 580th St
S 581st St
S 582nd St
S 583rd St
S 584th St
S 585th St
S 586th St
S 587th St
S 588th St
S 589th St
S 590th St
S 591st St
S 592nd St
S 593rd St
S 594th St
S 595th St
S 596th St
S 597th St
S 598th St
S 599th St
S 600th St
S 601st St
S 602nd St
S 603rd St
S 604th St
S 605th St
S 606th St
S 607th St
S 608th St
S 609th St
S 610th St
S 611th St
S 612th St
S 613th St
S 614th St
S 615th St
S 616th St
S 617th St
S 618th St
S 619th St
S 620th St
S 621st St
S 622nd St
S 623rd St
S 624th St
S 625th St
S 626th St
S 627th St
S 628th St
S 629th St
S 630th St
S 631st St
S 632nd St
S 633rd St
S 634th St
S 635th St
S 636th St
S 637th St
S 638th St
S 639th St
S 640th St
S 641st St
S 642nd St
S 643rd St
S 644th St
S 645th St
S 646th St
S 647th St
S 648th St
S 649th St
S 650th St
S 651st St
S 652nd St
S 653rd St
S 654th St
S 655th St
S 656th St
S 657th St
S 658th St
S 659th St
S 660th St
S 661st St
S 662nd St
S 663rd St
S 664th St
S 665th St
S 666th St
S 667th St
S 668th St
S 669th St
S 670th St
S 671st St
S 672nd St
S 673rd St
S 674th St
S 675th St
S 676th St
S 677th St
S 678th St
S 679th St
S 680th St
S 681st St
S 682nd St
S 683rd St
S 684th St
S 685th St
S 686th St
S 687th St
S 688th St
S 689th St
S 690th St
S 691st St
S 692nd St
S 693rd St
S 694th St
S 695th St
S 696th St
S 697th St
S 698th St
S 699th St
S 700th St
S 701st St
S 702nd St
S 703rd St
S 704th St
S 705th St
S 706th St
S 707th St
S 708th St
S 709th St
S 710th St
S 711th St
S 712th St
S 713th St
S 714th St
S 715th St
S 716th St
S 717th St
S 718th St
S 719th St
S 720th St
S 721st St
S 722nd St
S 723rd St
S 724th St
S 725th St
S 726th St
S 727th St
S 728th St
S 729th St
S 730th St
S 731st St
S 732nd St
S 733rd St
S 734th St
S 735th St
S 736th St
S 737th St
S 738th St
S 739th St
S 740th St
S 741st St
S 742nd St
S 743rd St
S 744th St
S 745th St
S 746th St
S 747th St
S 748th St
S 749th St
S 750th St
S 751st St
S 752nd St
S 753rd St
S 754th St
S 755th St
S 756th St
S 757th St
S 758th St
S 759th St
S 760th St
S 761st St
S 762nd St
S 763rd St
S 764th St
S 765th St
S 766th St
S 767th St
S 768th St
S 769th St
S 770th St
S 771st St
S 772nd St
S 773rd St
S 774th St
S 775th St
S 776th St
S 777th St
S 778th St
S 779th St
S 780th St
S 781st St
S 782nd St
S 783rd St
S 784th St
S 785th St
S 786th St
S 787th St
S 788th St
S 789th St
S 790th St
S 791st St
S 792nd St
S 793rd St
S 794th St
S 795th St
S 796th St
S 797th St
S 798th St
S 799th St
S 800th St
S 801st St
S 802nd St
S 803rd St
S 804th St
S 805th St
S 806th St
S 807th St
S 808th St
S 809th St
S 810th St
S 811th St
S 812th St
S 813th St
S 814th St
S 815th St
S 816th St
S 817th St
S 818th St
S 819th St
S 820th St
S 821st St
S 822nd St
S 823rd St
S 824th St
S 825th St
S 826th St
S 827th St
S 828th St
S 829th St
S 830th St
S 831st St
S 832nd St
S 833rd St
S 834th St
S 835th St
S 836th St
S 837th St
S 838th St
S 839th St
S 840th St
S 841st St
S 842nd St
S 843rd St
S 844th St
S 845th St
S 846th St
S 847th St
S 848th St
S 849th St
S 850th St
S 851st St
S 852nd St
S 853rd St
S 854th St
S 855th St
S 856th St
S 857th St
S 858th St
S 859th St
S 860th St
S 861st St
S 862nd St
S 863rd St
S 864th St
S 865th St
S 866th St
S 867th St
S 868th St
S 869th St
S 870th St
S 871st St
S 872nd St
S 873rd St
S 874th St
S 875th St
S 876th St
S 877th St
S 878th St
S 879th St
S 880th St
S 881st St
S 882nd St
S 883rd St
S 884th St
S 885th St
S 886th St
S 887th St
S 888th St
S 889th St
S 890th St
S 891st St
S 892nd St
S 893rd St
S 894th St
S 895th St
S 896th St
S 897th St
S 898th St
S 899th St
S 900th St
S 901st St
S 902nd St
S 903rd St
S 904th St
S 905th St
S 906th St
S 907th St
S 908th St
S 909th St
S 910th St
S 911th St
S 912th St
S 913th St
S 914th St
S 915th St
S 916th St
S 917th St
S 918th St
S 919th St
S 920th St
S 921st St
S 922nd St
S 923rd St
S 924th St
S 925th St
S 926th St
S 927th St
S 928th St
S 929th St
S 930th St
S 931st St
S 932nd St
S 933rd St
S 934th St
S 935th St
S 936th St
S 937th St
S 938th St
S 939th St
S 940th St
S 941st St
S 942nd St
S 943rd St
S 944th St
S 945th St
S 946th St
S 947th St
S 948th St
S 949th St
S 950th St
S 951st St
S 952nd St
S 953rd St
S 954th St
S 955th St
S 956th St
S 957th St
S 958th St
S 959th St
S 960th St
S 961st St
S 962nd St
S 963rd St
S 964th St
S 965th St
S 966th St
S 967th St
S 968th St
S 969th St
S 970th St
S 971st St
S 972nd St
S 973rd St
S 974th St
S 975th St
S 976th St
S 977th St
S 978th St
S 979th St
S 980th St
S 981st St
S 982nd St
S 983rd St
S 984th St
S 985th St
S 986th St
S 987th St
S 988th St
S 989th St
S 990th St
S 991st St
S 992nd St
S 993rd St
S 994th St
S 995th St
S 996th St
S 997th St
S 998th St
S 999th St
S 1000th St
S 1001st St
S 1002nd St
S 1003rd St
S 1004th St
S 1005th St
S 1006th St
S 1007th St
S 1008th St
S 1009th St
S 1010th St
S 1011th St
S 1012th St
S 1013th St
S 1014th St
S 1015th St
S 1016th St
S 1017th St
S 1018th St
S 1019th St
S 1020th St
S 1021st St
S 1022nd St
S 1023rd St
S 1024th St
S 1025th St
S 1026th St
S 1027th St
S 1028th St
S 1029th St
S 1030th St
S 1031st St
S 1032nd St
S 1033rd St
S 1034th St
S 1035th St
S 1036th St
S 1037th St
S 1038th St
S 1039th St
S 1040th St
S 1041st St
S 1042nd St
S 1043rd St
S 1044th St
S 1045th St
S 1046th St
S 1047th St
S 1048th St
S 1049th St
S 1050th St
S 1051st St
S 1052nd St
S 1053rd St
S 1054th St
S 1055th St
S 1056th St
S 1057th St
S 1058th St
S 1059th St
S 1060th St
S 1061st St
S 1062nd St
S 1063rd St
S 1064th St
S 1065th St
S 1066th St
S 1067th St
S 1068th St
S 1069th St
S 1070th St
S 1071st St
S 1072nd St
S 1073rd St
S 1074th St
S 1075th St
S 1076th St
S 1077th St
S 1078th St
S 1079th St
S 1080th St
S 1081st St
S 1082nd St
S 1083rd St
S 1084th St
S 1085th St
S 1086th St
S 1087th St
S 1088th St
S 1089th St
S 1090th St
S 1091st St
S 1092nd St
S 1093rd St
S 1094th St
S 1095th St
S 1096th St
S 1097th St
S 1098th St
S 1099th St
S 1100th St
S 1101st St
S 1102nd St
S 1103rd St
S 1104th St
S 1105th St
S 1106th St
S 1107th St
S 1108th St
S 1109th St
S 1110th St
S 1111th St
S 1112th St
S 1113th St
S 1114th St
S 1115th St
S 1116th St
S 1117th St
S 1118th St
S 1119th St
S 1120th St
S 1121st St
S 1122nd St
S 1123rd St
S 1124th St
S 1125th St
S 1126th St
S 1127th St
S 1128th St
S 1129th St
S 1130th St
S 1131st St
S 1132nd St
S 1133rd St
S 1134th St
S 1135th St
S 1136th St
S 1137th St
S 1138th St
S 1139th St
S 1140th St
S 1141st St
S 1142nd St
S 1143rd St
S 1144th St
S 1145th St
S 1146th St
S 1147th St
S 1148th St
S 1149th St
S 1150th St
S 1151st St
S 1152nd St
S 1153rd St
S 1154th St
S 1155th St
S 1156th St
S 1157th St
S 1158th St
S 1159th St
S 1160th St
S 1161st St
S 1162nd St
S 1163rd St
S 1164th St
S 1165th St
S 1166th St
S 1167th St
S 1168th St
S 1169th St
S 1170th St
S 1171st St
S 1172nd St
S 1173rd St
S 1174th St
S 1175th St
S 1176th St
S 1177th St
S 1178th St
S 1179th St
S 1180th St
S 1181st St
S 1182nd St
S 1183rd St
S 1184th St
S 1185th St
S 1186th St
S 1187th St
S 1188th St
S 1189th St
S 1190th St
S 1191st St
S 1192nd St
S 1193rd St
S 1194th St
S 1195th St
S 1196th St
S 1197th St
S 1198th St
S 1199th St
S 1200th St
S 1201st St
S 1202nd St
S 1203rd St
S 1204th St
S 1205th St
S 1206th St
S 1207th St
S 1208th St
S 1209th St
S 1210th St
S 1211th St
S 1212th St
S 1213th St
S 1214th St
S 1215th St
S 1216th St
S 1217th St
S 1218th St
S 1219th St
S 1220th St
S 1221st St
S 1222nd St
S 1223rd St
S 1224th St
S 1225th St
S 1226th St
S 1227th St
S 1228th St
S 1229th St
S 1230th St
S 1231st St
S 1232nd St
S 1233rd St
S 1234th St
S 1235th St
S 1236th St
S 1237th St
S 1238th St
S 1239th St
S 1240th St
S 1241st St
S 1242nd St
S 1243rd St
S 1244th St
S 1245th St
S 1246th St
S 1247th St
S 1248th St
S 1249th St
S 1250th St
S 1251st St
S 1252nd St
S 1253rd St
S 1254th St
S 1255th St
S 1256th St
S 1257th St
S 1258th St
S 1259th St
S 1260th St
S 1261st St
S 1262nd St
S 1263rd St
S 1264th St
S 1265th St
S 1266th St
S 1267th St
S 1268th St
S 1269th St
S 1270th St
S 1271st St
S 1272nd St
S 1273rd St
S 1274th St
S 1275th St
S 1276th St
S 1277th St
S 1278th St
S 1279th St
S 1280th St
S 1281st St
S 1282nd St
S 1283rd St
S 1284th St
S 1285th St
S 1286th St
S 1287th St
S 1288th St
S 1289th St
S 1290th St
S 1291st St
S 1292nd St
S 1293rd St
S 1294th St
S 1295th St
S 1296th St
S 1297th St
S 1298th St
S 1299th St
S 1300th St
S 1301st St
S 1302nd St
S 1303rd St
S 1304th St
S 1305th St
S 1306th St
S 1307th St
S 1308th St
S 1309th St
S 1310th St
S 1311th St
S 1312th St
S 1313th St
S 1314th St
S 1315th St
S 1316th St
S 1317th St
S 1318th St
S 1319th St
S 1320th St
S 1321st St
S 1322nd St
S 1323rd St
S 1324th St
S 1325th St
S 1326th St
S 1327th St
S 1328th St
S 1329th St
S 1330th St
S 1331st St
S 1332nd St
S 1333rd St
S 1334th St
S 1335th St
S 1336th St
S 1337th St
S 1338th St
S 1339th St
S 1340th St
S 1341st St
S 1342nd St
S 1343rd St
S 1344th St
S 1345th St
S 1346th St
S 1347th St
S 1348th St
S 1349th St
S 1350th St
S 1351st St
S 1352nd St
S 1353rd St
S 1354th St
S 1355th St
S 1356th St
S 1357th St
S 1358th St
S 1359th St
S 1360th St
S 1361st St
S 1362nd St
S 1363rd St
S 1364th St
S 1365th St
S 1366th St
S 1367th St
S 1368th St
S 1369th St
S 1370th St
S 1371st St
S 1372nd St
S 1373rd St
S 1374th St
S 1375th St
S 1376th St
S 1377th St
S 1378th St
S 1379th St
S 1380th St
S 1381st St
S 1382nd St
S 1383rd St
S 1384th St
S 1385th St
S 1386th St
S 1387th St
S 1388th St
S 1389th St
S 1390th St
S 1391st St
S 1392nd St
S 1393rd St
S 1394th St
S 1395th St
S 1396th St
S 1397th St
S 1398th St
S 1399th St
S 1400th St
S 1401st St
S 1402nd St
S 1403rd St
S 1404th St
S 1405th St
S 1406th St
S 1407th St
S 1408th St
S 1409th St
S 1410th St
S 1411th St
S 1412th St
S 1413th St
S 1414th St
S 1415th St
S 1416th St
S 1417th St
S 1418th St
S 1419th St
S 1420th St
S 1421st St
S 1422nd St
S 1423rd St
S 1424th St
S 1425th St
S 1426th St
S 1427th St
S 1428th St
S 1429th St
S 1430th St
S 1431st St
S 1432nd St
S 1433rd St
S 1434th St
S 1435th St
S 1436th St
S 1437th St
S 1438th St
S 1439th St
S 1440th St
S 1441st St
S 1442nd St
S 1443rd St
S 1444th St
S 1445th St
S 1446th St
S 1447th St
S 1448th St
S 1449th St
S 1450th St
S 1451st St
S 1452nd St
S 1453rd St
S 1454th St
S 1455th St
S 1456th St
S 1457th St
S 1458th St
S 1459th St
S 1460th St
S 1461st St
S 1462nd St
S 1463rd St
S 1464th St
S 1465th St
S 1466th St
S 1467th St
S 1468th St
S 1469th St
S 1470th St
S 1471st St
S 1472nd St
S 1473rd St
S 1474th St
S 1475th St
S 1476th St
S 1477th St
S 1478th St
S 1479th St
S 1480th St
S 1481st St
S 1482nd St
S 1483rd St
S 1484th St
S 1485th St
S 1486th St
S 1487th St
S 1488th St
S 1489th St
S 1490th St
S 1491st St
S 1492nd St
S 1493rd St
S 1494th St
S 1495th St
S 1496th St
S 1497th St
S 1498th St
S 1499th St
S 1500th St
S 1501st St
S 1502nd St
S 1503rd St
S 1504th St
S 1505th St
S 1506th St
S 1507th St
S 1508th St
S 1509th St
S 1510th St
S 1511th St
S 1512th St
S 1513th St
S 1514th St
S 1515th St
S 1516th St
S 1517th St
S 1518th St
S 1519th St
S 1520th St
S 1521st St
S 1522nd St
S 1523rd St
S 1524th St
S 1525th St
S 1526th St
S 1527th St
S 1528th St
S 1529th St
S 1530th St
S 1531st St
S 1532nd St
S 1533rd St
S 1534th St
S 1535th St
S 1536th St
S 1537th St
S 1538th St
S 1539th St
S 1540th St
S 1541st St
S 1542nd St
S 1543rd St
S 1544th St
S 1545th St
S 1546th St
S 1547th St
S 1548th St
S 1549th St
S 1550th St
S 1551st St
S 1552nd St
S 1553rd St
S 1554th St
S 1555th St
S 1556th St
S 1557th St
S 1558th St
S 1559th St
S 1560th St
S 1561st St
S 1562nd St
S 1563rd St
S 1564th St
S 1565th St
S 1566th St
S 1567th St
S 1568th St
S 1569th St
S 1570th St
S 1571st St
S 1572nd St
S 1573rd St
S 1574th St
S 1575th St
S 1576th St
S 1577th St
S 1578th St
S 1579th St
S 1580th St
S 1581st St
S 1582nd St
S 1583rd St
S 1584th St
S 1585th St
S 1586th St
S 1587th St
S 1588th St
S 1589th St
S 1590th St
S 1591st St
S 1592nd St
S 1593rd St
S 1594th St
S 1595th St
S 1596th St
S 1597th St
S 1598th St
S 1599th St
S 1600th St
S 1601st St
S 1602nd St
S 1603rd St
S 1604th St
S 1605th St
S 1606th St
S 1607th St
S 1608th St
S 1609th St
S 1610th St
S 1611th St
S 1612th St
S 1613th St
S 1614th St
S 1615th St
S 1616th St
S 1617th St
S 1618th St
S 1619th St
S 1620th St
S 1621st St
S 1622nd St
S 1623rd St
S 1624th St
S 1625th St
S 1626th St
S 1627th St
S 1628th St
S 1629th St
S 1630th St
S 1631st St
S 1632nd St
S 1633rd St
S 1634th St
S 1635th St
S 1636th St
S 1637th St
S 1638th St
S 1639th St
S 1640th St
S 1641st St
S 1642nd St
S 1643rd St
S 1644th St
S 1645th St
S 1646th St
S 1647th St
S 1648th St
S 1649th St
S 1650th St
S 1651st St
S 1652nd St
S 1653rd St
S 1654th St
S 1655th St
S 1656th St
S 1657th St
S 1658th St
S 1659th St
S 1660th St
S 1661st St
S 1662nd St
S 1663rd St
S 1664th St
S 1665th St
S 1666th St
S 1667th St
S 1668th St
S 1669th St
S 1670th St
S 1671st St
S 1672nd St
S 1673rd St
S 1674th St
S 1675th St
S 1676th St
S 1677th St
S 1678th St
S 1679th St
S 1680th St
S 1681st St
S 1682nd St
S 1683rd St
S 1684th St
S 1685th St
S 1686th St
S 1687th St
S 1688th St
S 1689th St
S 1690th St
S 1691st St
S 1692nd St
S 1693rd St
S 1694th St
S 1695th St
S 1696th St
S 1697th St
S 1698th St
S 1699th St
S 1700th St
S 1701st St
S 1702nd St
S 1703rd St
S 1704th St
S 1705th St
S 1706th St
S 1707th St
S 1708th St
S 1709th St
S 1710th St
S 1711th St
S 1712th St
S 1713th St
S 1714th St
S 1715th St
S 1716th St
S 1717th St
S 1718th St
S 1719th St
S 1720th St
S 1721st St
S 1722nd St
S 1723rd St
S 1724th St
S 1725th St
S 1726th St
S 1727th St
S 1728th St
S 1729th St
S 1730th St
S 1731st St
S 1732nd St
S 1733rd St
S 1734th St
S 1735th St
S 1736th St
S 1737th St
S 1738th St
S 1739th St
S 1740th St
S 1741st St
S 1742nd St
S 1743rd St
S 1744th St
S 1745th St
S 1746th St
S 1747th St
S 1748th St
S 1749th St
S 1750th St
S 1751st St
S 1752nd St
S 1753rd St
S 1754th St
S 1755th St
S 1756th St
S 1757th St
S 1758th St
S 1759th St
S 1760th St
S 1761st St
S 1762nd St
S 1763rd St
S 1764th St
S 1765th St
S 1766th St
S 1767th St
S 1768th St
S 1769th St
S 1770th St
S 1771st St
S 1772nd St
S 1773rd St
S 1774th St
S 1775th St
S 1776th St
S 1777th St
S 1778th St
S 1779th St
S 1780th St
S 1781st St
S 1782nd St
S 1783rd St
S 1784th St
S 1785th St
S 1786th St
S 1787th St
S 1788th St
S 1789th St
S 1790th St
S 1791st St
S 1792nd St
S 1793rd St
S 1794th St
S 1795th St
S 1796th St
S 1797th St
S 1798th St
S 1799th St
S 1800th St
S 1801st St
S 1802nd St
S 1803rd St
S 1804th St
S 1805th St
S 1806th St
S 1807th St
S 1808th St
S 1809th St
S 1810th St
S 1811th St
S 1812th St
S 1813th St
S 1814th St
S 1815th St
S 1816th St
S 1817th St
S 1818th St
S 1819th St
S 1820th St
S 1821st St
S 1822nd St
S 1823rd St
S 1824th St
S 1825th St
S 1826th St
S 1827th St
S 1828th St
S 1829th St
S 1830th St
S 1831st St
S 1832nd St
S 1833rd St
S 1834th St
S 1835th St
S 1836th St
S 1837th St
S 1838th St
S 1839th St
S 1840th St
S 1841st St
S 1842nd St
S 1843rd St
S 1844th St
S 1845th St
S 1846th St
S 1847th St
S 1848th St
S 1849th St
S 1850th St
S 1851st St
S 1852nd St
S 1853rd St
S 1854th St
S 1855th St
S 1856th St
S 1857th St
S 1858th St
S 1859th St
S 1860th St
S 1861st St
S 1862nd St
S 1863rd St
S 1864th St
S 1865th St
S 1866th St
S 1867th St
S 1868th St
S 1869th St
S 1870th St
S 1871st St
S 1872nd St
S 1873rd St
S 1874th St
S 1875th St
S 1876th St
S 1877th St
S 1878th St
S 1879th St
S 1880th St
S 1881st St
S 1882nd St
S 1883rd St
S 1884th St
S 1885th St
S 1886th St
S 1887th St
S 1888th St
S 1889th St
S 1890th St
S 1891st St
S 1892nd St
S 1893rd St
S 1894th St
S 1895th St
S 1896th St
S 1897th St
S 1898th St
S 1899th St
S 1900th St
S 1901st St
S 1902nd St
S 1903rd St
S 1904th St
S 1905th St
S 1906th St
S 1907th St
S 1908th St
S 1909th St
S 1910th St
S 1911th St
S 1912th St
S 1913th St
S 1914th St
S 1915th St
S 1916th St
S 1917th St
S 1918th St
S 1919th St
S 1920th St
S 1921st St
S 1922nd St
S 1923rd St
S 1924th St
S 1925th St
S 1926th St
S 1927th St
S 1928th St
S 1929th St
S 1930th St
S 1931st St
S 1932nd St
S 1933rd St
S 1934th St
S 1935th St
S 1936th St
S 1937th St
S 1938th St
S 1939th St
S 1940th St
S 1941st St
S 1942nd St
S 1943rd St
S 1944th St
S 1945th St
S 1946th St
S 1947th St
S 1948th St
S 1949th St
S 1950th St
S 1951st St
S 1952nd St
S 1953rd St
S 1954th St
S 1955th St
S 1956th St
S 1957th St
S 1958th St
S 1959th St
S 1960th St
S 1961st St
S 1962nd St
S 1963rd St
S 1964th St
S 1965th St
S 1966th St
S 1967th St
S 1968th St
S 1969th St
S 1970th St
S 1971st St
S 1972nd St
S 1973rd St
S 1974th St
S 1975th St
S 1976th St
S 1977th St
S 1978th St
S 1979th St
S 1980th St
S 1981st St
S 1982nd St
S 1983rd St
S 1984th St
S 1985th St
S 1986th St
S 1987th St
S 1988th St
S 1989th St
S 1990th St
S 1991st St
S 1992nd St
S 1993rd St
S 1994th St
S 1995th St
S 1996th St
S 1997th St
S 1998th St
S 1999th St
S 2000th St
S 2001st St
S 2002nd St
S 2003rd St
S 2004th St
S 2005th St
S 2006th St
S 2007th St
S 2008th St
S 2009th St
S 2010th St
S 2011th St
S 2012th St
S 2013th St
S 2014th St
S 2015th St
S 2016th St
S 2017th St
S 2018th St
S 2019th St
S 2020th St
S 2021st St
S 2022nd St
S 2023rd St
S 2024th St
S 2025th St
S 2026th St
S 2027th St
S 2028th St
S 2029th St
S 2030th St
S 2031st St
S 2032nd St
S 2033rd St
S 2034th St
S 2035th St
S 2036th St
S 2037th St
S 2038th St
S 2039th St
S 2040th St
S 2041st St
S 2042nd St
S 2043rd St
S 2044th St
S 2045th St
S 2046th St
S 2047th St
S 2048th St
S 2049th St
S 2050th St
S 2051st St
S 2052nd St
S 2053rd St
S 2054th St
S 2055th St
S 2056th St
S 2057th St
S 2058th St
S 2059th St
S 2060th St
S 2061st St
S 2062nd St
S 2063rd St
S 2064th St
S 2065th St
S 2066th St
S 2067th St
S 2068th St
S 2069th St
S 2070th St
S 2071st St
S 2072nd St
S 2073rd St
S 2074th St
S 2075th St
S 2076th St
S 2077th St
S 2078th St
S 2079th St
S 2080th St
S 2081st St
S 2082nd St
S 2083rd St
S 2084th St
S 2085th St
S 2086th St
S 2087th St
S 2088th St
S 2089th St
S 2090th St
S 2091st St
S 2092nd St
S 2093rd St
S 2094th St
S 2095th St
S 2096th St
S 2097th St
S 2098th St
S 2099th St
S 2100th St
S 2101st St
S 2102nd St
S 2103rd St
S 2104th St
S 2105th St
S 2106th St
S 2107th St
S 2108th St
S 2109th St
S 2110th St
S 2111th St
S 2112th St
S 2113th St
S 2114th St
S 2115th St
S 2116th St
S 2117th St
S 2118th St
S 2119th St
S 2120th St
S 2121st St
S 2122nd St
S 2123rd St
S 2124th St
S 2125th St
S 2126th St
S 2127th St
S 2128th St
S 2129th St
S 2130th St
S 2131st St
S 2132nd St
S 2133rd St
S 2134th St
S 2135th St
S 2136th St
S 2137th St
S 2138th St
S 2139th St
S 2140th St
S 2141st St
S 2142nd St
S 2143rd St
S 2144th St
S 2145th St
S 2146th St
S 2147th St
S 2148th St
S 2149th St
S 2150th St
S 2151st St
S 2152nd St
S 2153rd St
S 2154th St
S 2155th St
S 2156th St
S 2157th St
S 2158th St
S 2159th St
S 2160th St
S 2161st St
S 2162nd St
S 2163rd St
S 2164th St
S 2165th St
S 2166th St
S 2167th St
S 2168th St
S 2169th St
S 2170th St
S 2171st St
S 2172nd St
S 2173rd St
S 2174th St
S 2175th St
S 2176th St
S 2177th St
S 2178th St
S 2179th St
S 2180th St
S 2181st St
S 2182nd St
S 2183rd St
S 2184th St
S 2185th St
S 2186th St
S 2187th St
S 2188th St
S 2189th St
S 2190th St
S 2191st St
S 2192nd St
S 2193rd St
S 2194th St
S 2195th St
S 2196th St
S 2197th St
S 2198th St
S 2199th St
S 2200th St
S 2201st St
S 2202nd St
S 2203rd St
S 2204th St
S 2205th St
S 2206th St
S 2207th St
S 2208th St
S 2209th St
S 2210th St
S 2211th St
S 2212th St
S 2213th St
S 2214th St
S 2215th St
S 2216th St
S 2217th St
S 2218th St
S 2219th St
S 2220th St
S 2221st St
S 2222nd St
S 2223rd St
S 2224th St
S 2225th St
S 2226th St
S 2227th St
S 2228th St
S 2229th St
S 2230th St
S 2231st St
S 2232nd St
S 2233rd St
S 2234th St
S 2235th St
S 2236th St
S 2237th St
S 2238th St
S 2239th St
S 2240th St
S 2241st St
S 2242nd St
S 2243rd St
S 2244th St
S 2245th St
S 2246th St
S 2247th St
S 2248th St
S 2249th St
S 2250th St
S 2251

GOVERNMENTAL UNIT REFERENCE MAP (2020): Labette County, KS

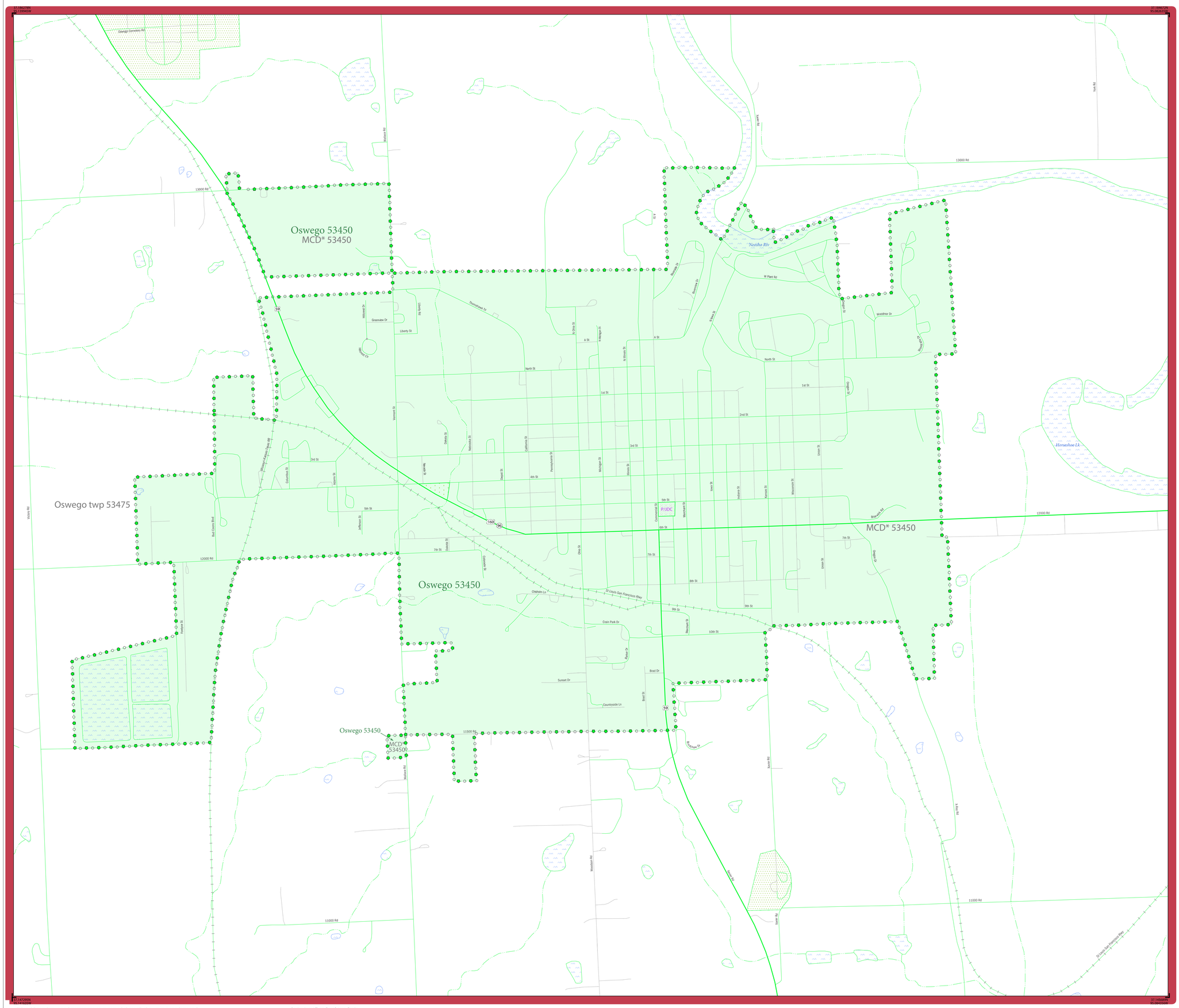
Oswego 53450
MCD* 53450
Oswego twp 53475
Oswego 53450
MCD* 53450
Oswego 53450
Oswego 53450
MCD* 53450
13000 Rd
12000 Rd
11500 Rd
11000 Rd
Neosho Riv
Tumbling Cr
Pinery Cr
Horseshoe Lk
W Plant Rd
North St
1st St
2nd St
3rd St
4th St
5th St
6th St
7th St
8th St
9th St
10th St
A St
Liberty St
Graenview Dr
Woodmor Dr
Crain Park Dr
Sunset Dr
Brad Dr
Countryside Ln
Chikoki Ln
St Louis-San Francisco Rwy
P/JDC
Coll/Univ
Fort Belvoir
Powell Cmtry
Pinehurst GlfCrs
Yosemite NP
St Francis Park
Southern RR
Marsh Ln
Oswego Cemetery Rd
Vicory Rd
Bud Counts Blvd
Hickory Point Rd
Vernon Rd
Dakota St
Nebraska St
California St
Pennsylvania St
Michigan St
Illinois St
Iowa St
Kansas St
Wisconsin St
Union St
Merchant St
Commercial St
Dela St
Oswego St
Columbia St
Adams St
Jefferson St
Washington St
Douglas St
Chippewa St
Mission St
Merriam St
Woodson Rd
Kansas Rd
Iowa Rd
Bruce Rd
Brewster Rd
Bloomer Rd
Bowen Rd
Wolcott Rd
Hickory Dr
Liberty Dr
Lewis Rd
Lake Rd
York Rd
Dillon Ln
Dillon Dr
Dillon Rd
Dillon Cir
Dillon Pl
Dillon Ct
Dillon Way
Dillon Trl
Dillon Ln

GOVERNMENTAL UNIT REFERENCE MAP (2020): Labette County, KS

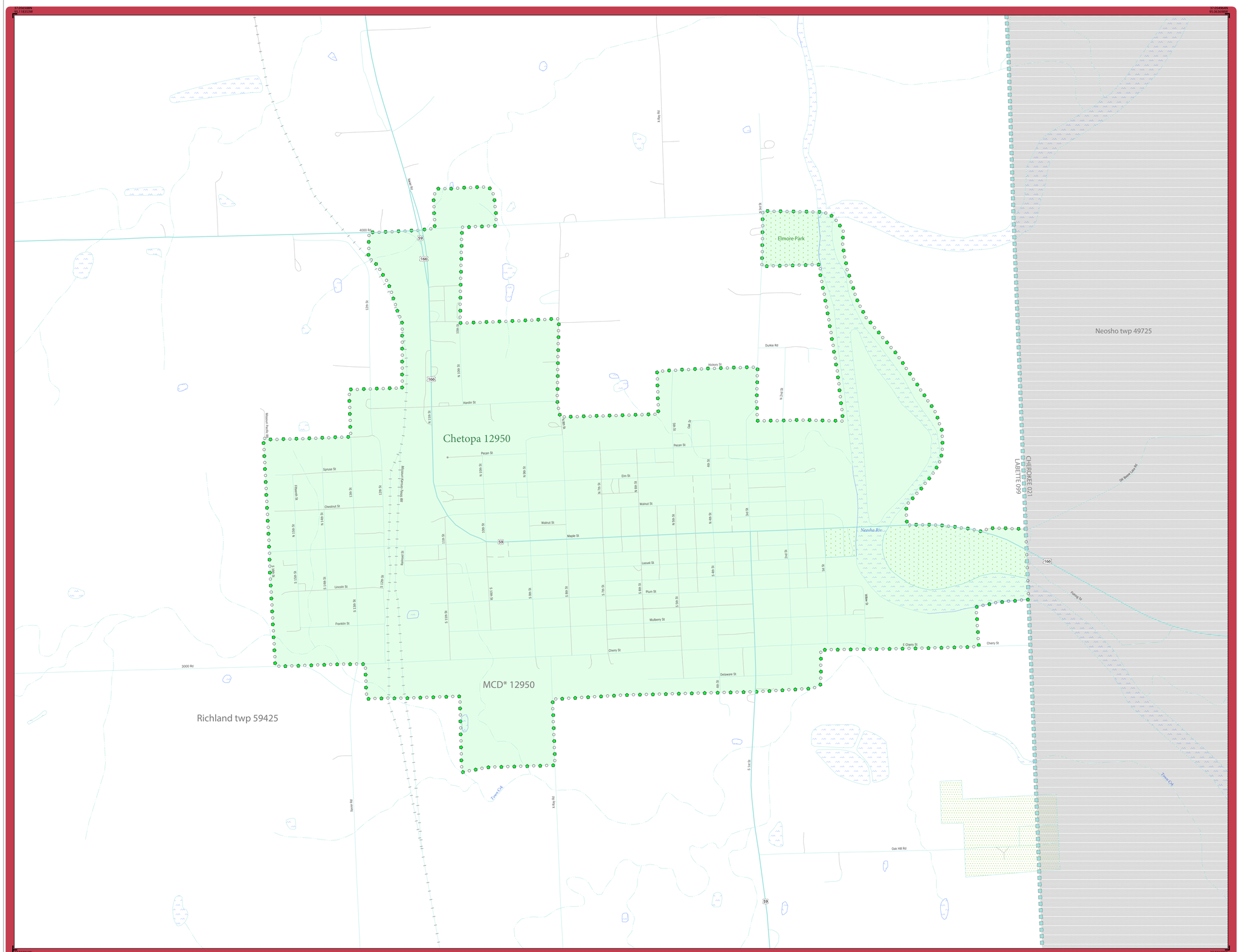

LEGEND

SYMBOL DESCRIPTION	SYMBOL	LABEL STYLE
Federal American Indian Reservation		L'ANSE RESERVATION (TA 1880)
Off-Reservation Trust Land		T1880
American Indian Tribal Subdivision		SHONTO (620)
Alaska Native Regional Corporation (ANRC)		*NANA ANRC 52120*
State (or statistically equivalent entity)		NEW YORK 36
County (or statistically equivalent entity)		ERIE 029
Minor Civil Division (MCD)[1]		Lee town 41460
Census County Division (CCD)[2]		*Jemez CCD 91650*
Consolidated City		MILFORD 47500
Incorporated Place[3]		Davis 18100
Census Designated Place (CDP)[2]		*Cochiti 16560*

DESCRIPTION	SYMBOL	DESCRIPTION	SYMBOL
Interstate	5	Water Body	*Pleasant Lake*
U.S. Highway	2	Swamp or Marsh	*Okefenokee Swamp*
State Highway	4	Glacier	*Bering Glacier*
Other Road	Marsh Ln	Airport, Airfield, or Helicopter Landing Pad	Dönärd Airfoyh
Cul-de-sac		College or University	Coll/Univ
Circle		Military	Fort Belvoir
Geographic Offset or Corridor		Prison or Juvenile Detention Center	P/JDC
4WD Trail, Stairway, Alley, Walkway, or Ferry		Cemetery	Powell Cmtry
Railroad	Southern RR	Golf Course	Pinehurst GlfCrs
Pipeline or Power Line		National Park or Forest	Yosemite NP
Ridge or Fence		Other Park	St Francis Park
Property Line or Nonvisible Boundary		Outside Subject Area	
Perennial Stream	*Tumbling Cr*	Inset Area	A1
Intermittent Stream	*Piney Cr*		
Mountain Peak or Hill	*Mt. Baker*		

Where state, county, and/or MCD/CCD boundaries coincide, the map shows the boundary symbol for only the highest-ranking of these boundaries. Where American Indian reservation and American Indian tribal subdivision boundaries coincide, the map shows only the American Indian reservation boundaries.

Entity names are followed by either their FIPS code or census code; parentheses indicate a census code.

1 'MCD*' indicates a false MCD. These are for Census Bureau use only.

2 The CCD and CDP boundaries represent statistical entities only and are not updated through the BAS.

3 Incorporated place name color corresponds to the incorporated place fill color.

Due to space limitations, some road names, along with other feature and geography names on the map, may not be shown.

The Census Bureau stores primary and alternate road names, but only primary road names are used to label the roads on these maps.

Sheet Location within Entity

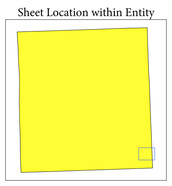

Sheet C1 of 3 INSET sheets
Total Sheets: 20 (Index 1; Parent 16; Inset 3)

NAME: Labette County (099)
ENTITY TYPE: County or statistically equivalent entity
ST: Kansas (20)

INDEX OR PARENT SHEET #: 016
INSET SHEET #: 006701

2020 COUNTY REF MAP (INSET)

5340220099000001600670 1

All legal boundaries and names are as reported through the 2020 Boundary and Annexation Survey (BAS) and Boundary Validation Program (BVP). The boundaries shown on this map are for Census Bureau statistical data collection and tabulation purposes only; their depiction and designation for statistical purposes does not constitute a determination of jurisdictional authority or rights of ownership or entitlement.

Data Source: U.S. Census Bureau's MAF/TIGER database (TAB20), November 2020
Created by Geography Division: December 08, 2020

U.S. DEPARTMENT OF COMMERCE U.S. Census Bureau

Projection: Albers Equal Area Conic
Datum: NAD 83
Spheroid: GRS 80
1st Standard Parallel: 37 29 41
2nd Standard Parallel: 39 30 05
Central Meridian: -98 20 03
Latitude of Projection's Origin: 36 59 35
False Easting: 0
False Northing: 0

0 0.2 0.4 0.6 0.8 1 Kilometers
0 0.1 0.2 0.3 0.4 0.5 Miles
The plotted map scale is 1:6,819

N W E S

Boundary and Annexation Survey (BAS) ID: 22009900000
BAS Submission Deadline: March 1, 2021

PDF versions of the BAS maps are available at:
www.census.gov/programs-surveys/bas/geographies.html

For more information, or to request additional maps, please email geo.bas@census.gov, call 1-800-972-5651, or visit www.census.gov/programs-surveys/bas.html.

United States Census Bureau