GOVERNMENTAL UNIT REFERENCE MAP (2020): Riley County, KS

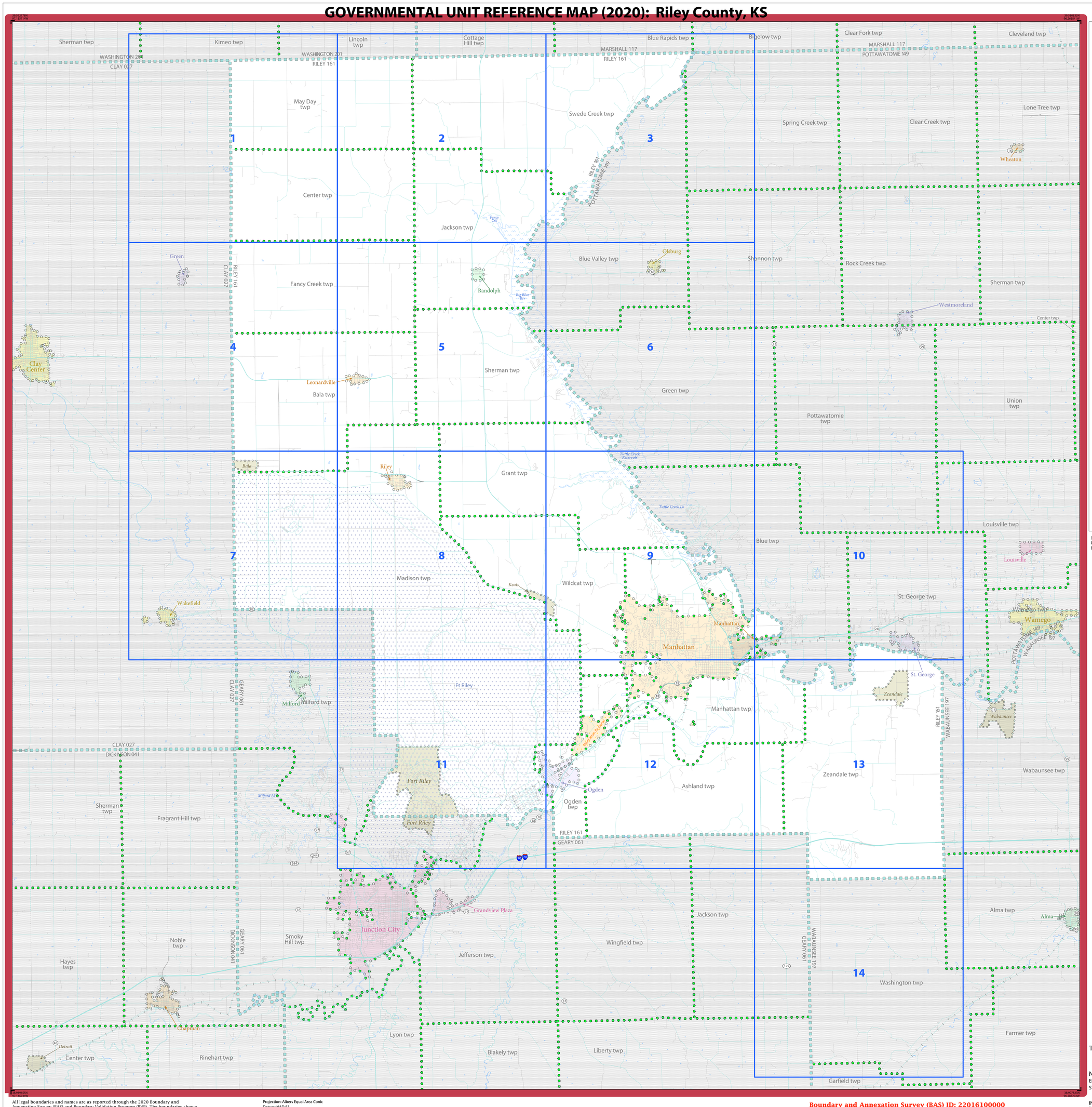

LEGEND

SYMBOL DESCRIPTION	SYMBOL	LABEL STYLE
Federal American Indian Reservation		L'ANSE RESERVATION (TA 1880)
Off-Reservation Trust Land		T1880
American Indian Tribal Subdivision		SHONTO (620)
Alaska Native Regional Corporation (ANRC)		*NANA ANRC 52120*
State (or statistically equivalent entity)		NEW YORK 36
County (or statistically equivalent entity)		ERIE 029
Minor Civil Division (MCD)[1]		Lee town 41460
Census County Division (CCD)[2]		*Jemez CCD 91650*
Consolidated City		MILFORD 47500
Incorporated Place[3]		Davis 18100
Census Designated Place (CDP)[2]		*Cochiti 16560*

DESCRIPTION	SYMBOL
Interstate	5
U.S. Highway	2
State Highway	4
Other Road	Marsh Ln
Cul-de-sac	
Circle	
Geographic Offset or Corridor	
4WD Trail, Stairway, Alley, Walkway, or Ferry	
Railroad	Southern RR
Pipeline or Power Line	
Ridge or Fence	
Property Line or Nonvisible Boundary	
Perennial Stream	*Tumbling Cr*
Intermittent Stream	*Piney Cr*
Mountain Peak or Hill	*Mt. Baker*

DESCRIPTION	SYMBOL
Water Body	*Pleasant Lake*
Swamp or Marsh	*Okefenokee Swamp*
Glacier	*Bering Glacier*
Airport, Airfield, or Helicopter Landing Pad	Dönärd Airfield
College or University	Coll/Univ
Military	Fort Belvoir
Prison or Juvenile Detention Center	P/JDC
Cemetery	Powell Cmtry
Golf Course	Pinehurst GlfCrs
National Park or Forest	Yosemite NP
Other Park	St Francis Park
Outside Subject Area	
Inset Area	A1

Where state, county, and/or MCD/CCD boundaries coincide, the map shows the boundary symbol for only the highest-ranking of these boundaries. Where American Indian reservation and American Indian tribal subdivision boundaries coincide, the map shows only the American Indian reservation boundaries.

Entity names are followed by either their FIPS code or census code; parentheses indicate a census code.

1 'MCD*' indicates a false MCD. These are for Census Bureau use only.

2 The CCD and CDP boundaries represent statistical entities only and are not updated through the BAS.

3 Incorporated place name color corresponds to the incorporated place fill color.

Due to space limitations, some road names, along with other feature and geography names on the map, may not be shown.

The Census Bureau stores primary and alternate road names, but only primary road names are used to label the roads on these maps.

Note: This index map sheet provides the map sheet configuration in relation to the subject entity. Due to scale limitations, map content may be simplified. Refer to parent and/or inset map sheets for detailed map content.

Total Sheets: 15 (Index 1; Parent 14; Inset 0)

NAME: Riley County (161)
ENTITY TYPE: County or statistically equivalent entity
ST: Kansas (20)

INDEX OR PARENT SHEET #: 000
INSET SHEET #: 000000

2020 COUNTY REF MAP (INDEX)

5340220161000000000000

All legal boundaries and names are as reported through the 2020 Boundary and Annexation Survey (BAS) and Boundary Validation Program (BVP). The boundaries shown on this map are for Census Bureau statistical data collection and tabulation purposes only; their depiction and designation for statistical purposes does not constitute a determination of jurisdictional authority or rights of ownership or entitlement.

Data Source: U.S. Census Bureau's MAF/TIGER database (TAB20), November 2020
Created by Geography Division: December 08, 2020

U.S. DEPARTMENT OF COMMERCE U.S. Census Bureau

Projection: Albers Equal Area Conic
Datum: NAD 83
Spheroid: GRS 80
1st Standard Parallel: 37 29 41
2nd Standard Parallel: 39 30 05
Central Meridian: -98 20 03
Latitude of Projection's Origin: 36 59 35
False Easting: 0
False Northing: 0

0 3 6 9 12 15 Kilometers
0 2 4 6 8 10 Miles
The plotted map scale is 1:102,350

N W E S

Boundary and Annexation Survey (BAS) ID: 22016100000
BAS Submission Deadline: March 1, 2021

PDF versions of the BAS maps are available at:
www.census.gov/programs-surveys/bas/geographies.html

For more information, or to request additional maps, please email geo.bas@census.gov, call 1-800-972-5651, or visit www.census.gov/programs-surveys/bas.html.

United States Census Bureau

GOVERNMENTAL UNIT REFERENCE MAP (2020): Riley County, KS

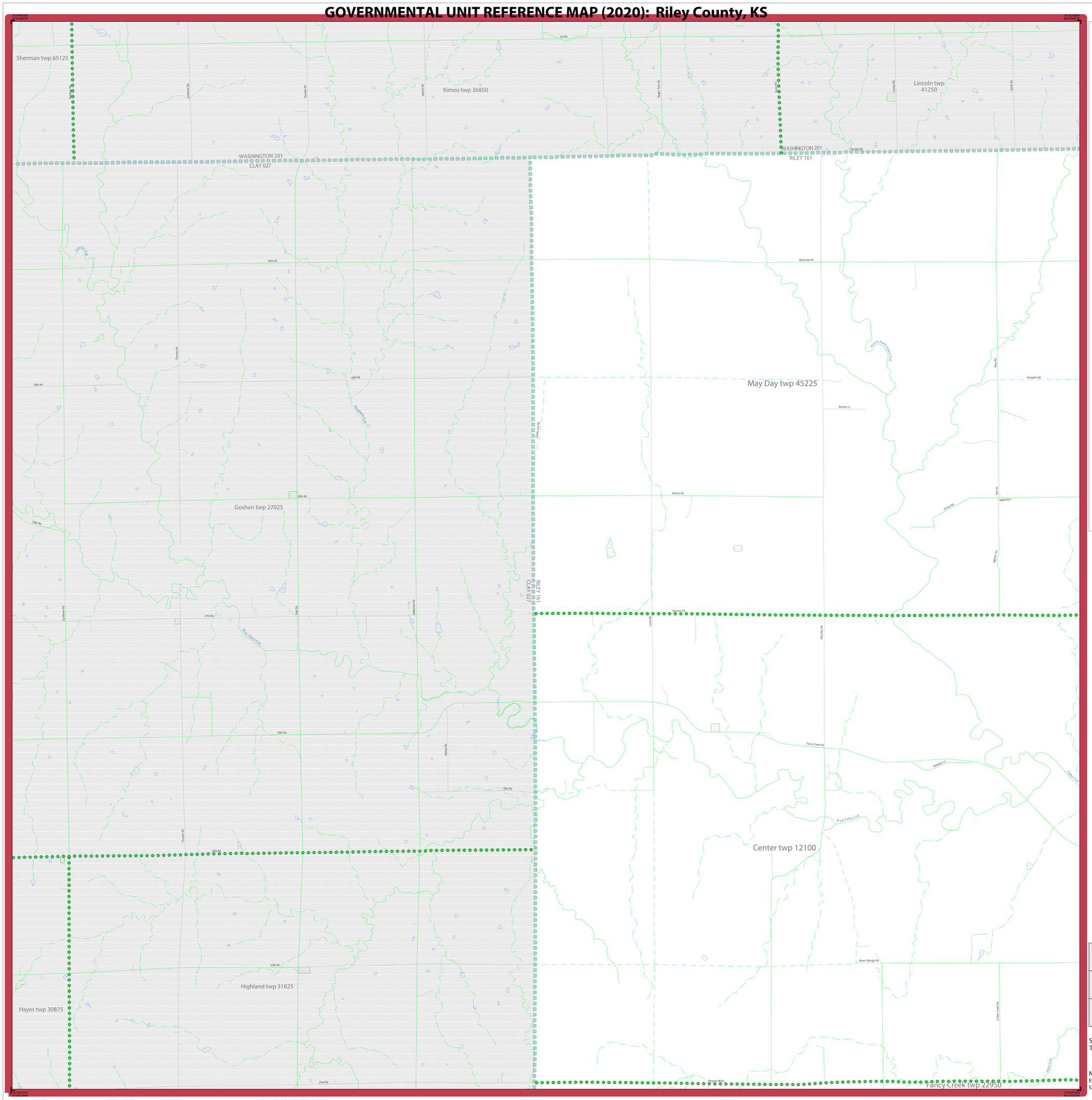

LEGEND

SYMBOL DESCRIPTION	SYMBOL	LABEL STYLE
Federal American Indian Reservation		L'ANSE RESERVATION (TA 1880)
Off-Reservation Trust Land		T1880
American Indian Tribal Subdivision		SHONTO (620)
Alaska Native Regional Corporation (ANRC)		*NANA ANRC 52120*
State (or statistically equivalent entity)		NEW YORK 36
County (or statistically equivalent entity)		ERIE 029
Minor Civil Division (MCD)[1]		Lee town 41460
Census County Division (CCD)[2]		*Jemez CCD 91650*
Consolidated City		MILFORD 47500
Incorporated Place[3]		Davis 18100
Census Designated Place (CDP)[2]		*Cochiti 16560*

DESCRIPTION	SYMBOL	DESCRIPTION	SYMBOL
Interstate	I	Water Body	*Pleasant Lake*
U.S. Highway	2	Swamp or Marsh	*Okefenokee Swamp*
State Highway	4	Glacier	*Bering Glacier*
Other Road	Marsh Ln	Airport, Airfield, or Helicopter Landing Pad	Donald Airport
Cul-de-sac		College or University	Coll/Univ
Circle		Military	Fort Belvoir
Geographic Offset or Corridor		Prison or Juvenile Detention Center	P/JDC
4WD Trail, Stairway, Alley, Walkway, or Ferry		Cemetery	Powell Cmtry
Railroad	Southern RR	Golf Course	Pinehurst Gl/Crs
Pipeline or Power Line		National Park or Forest	Yosemite NP
Ridge or Fence		Other Park	St Francis Park
Property Line or Nonvisible Boundary		Outside Subject Area	
Perennial Stream	*Tumbling Cr*	Inset Area	A1
Intermittent Stream	*Piney Cr*		
Mountain Peak or Hill	*Mt. Baker*		

Where state, county, and/or MCD/CCD boundaries coincide, the map shows the boundary symbol for only the highest-ranking of these boundaries. Where American Indian reservation and American Indian tribal subdivision boundaries coincide, the map shows only the American Indian reservation boundaries.

Entity names are followed by either their FIPS code or census code; parentheses indicate a census code.

1 'MCD*' indicates a false MCD. These are for Census Bureau use only.

2 The CCD and CDP boundaries represent statistical entities only and are not updated through the BAS.

3 Incorporated place name color corresponds to the incorporated place fill color.

Due to space limitations, some road names, along with other feature and geography names on the map, may not be shown.

The Census Bureau stores primary and alternate road names, but only primary road names are used to label the roads on these maps.

Key to Adjacent Sheets

	1	2
	4	5

Sheet Location within Entity

Sheet 1 of 14 PARENT sheets
Total Sheets: 15 (Index 1; Parent 14; Inset 0)

NAME: Riley County (161)
ENTITY TYPE: County or statistically equivalent entity
ST: Kansas (20)

INDEX OR PARENT SHEET #: 001
INSET SHEET #: 000000

2020 COUNTY REF MAP (PARENT)

5340220161000000001000000

All legal boundaries and names are as reported through the 2020 Boundary and Annexation Survey (BAS) and Boundary Validation Program (BVP). The boundaries shown on this map are for Census Bureau statistical data collection and tabulation purposes only; their depiction and designation for statistical purposes does not constitute a determination of jurisdictional authority or rights of ownership or entitlement.

Data Source: U.S. Census Bureau's MAF/TIGER database (TAB20), November 2020
Created by Geography Division: December 08, 2020

U.S. DEPARTMENT OF COMMERCE U.S. Census Bureau

Projection: Albers Equal Area Conic
Datum: NAD 83
Spheroid: GRS 80
1st Standard Parallel: 37 29 41
2nd Standard Parallel: 39 30 05
Central Meridian: -98 20 03
Latitude of Projection's Origin: 36 59 35
False Easting: 0
False Northing: 0

0 0.6 1.2 1.8 2.4 3 Kilometers
0 0.4 0.8 1.2 1.6 2 Miles
The plotted map scale is 1:20,000

N W E S

Boundary and Annexation Survey (BAS) ID: 22016100000
BAS Submission Deadline: March 1, 2021

PDF versions of the BAS maps are available at:
www.census.gov/programs-surveys/bas/geographies.html

For more information, or to request additional maps, please email geo.bas@census.gov, call 1-800-972-5651, or visit www.census.gov/programs-surveys/bas.html.

United States Census Bureau

GOVERNMENTAL UNIT REFERENCE MAP (2020): Riley County, KS

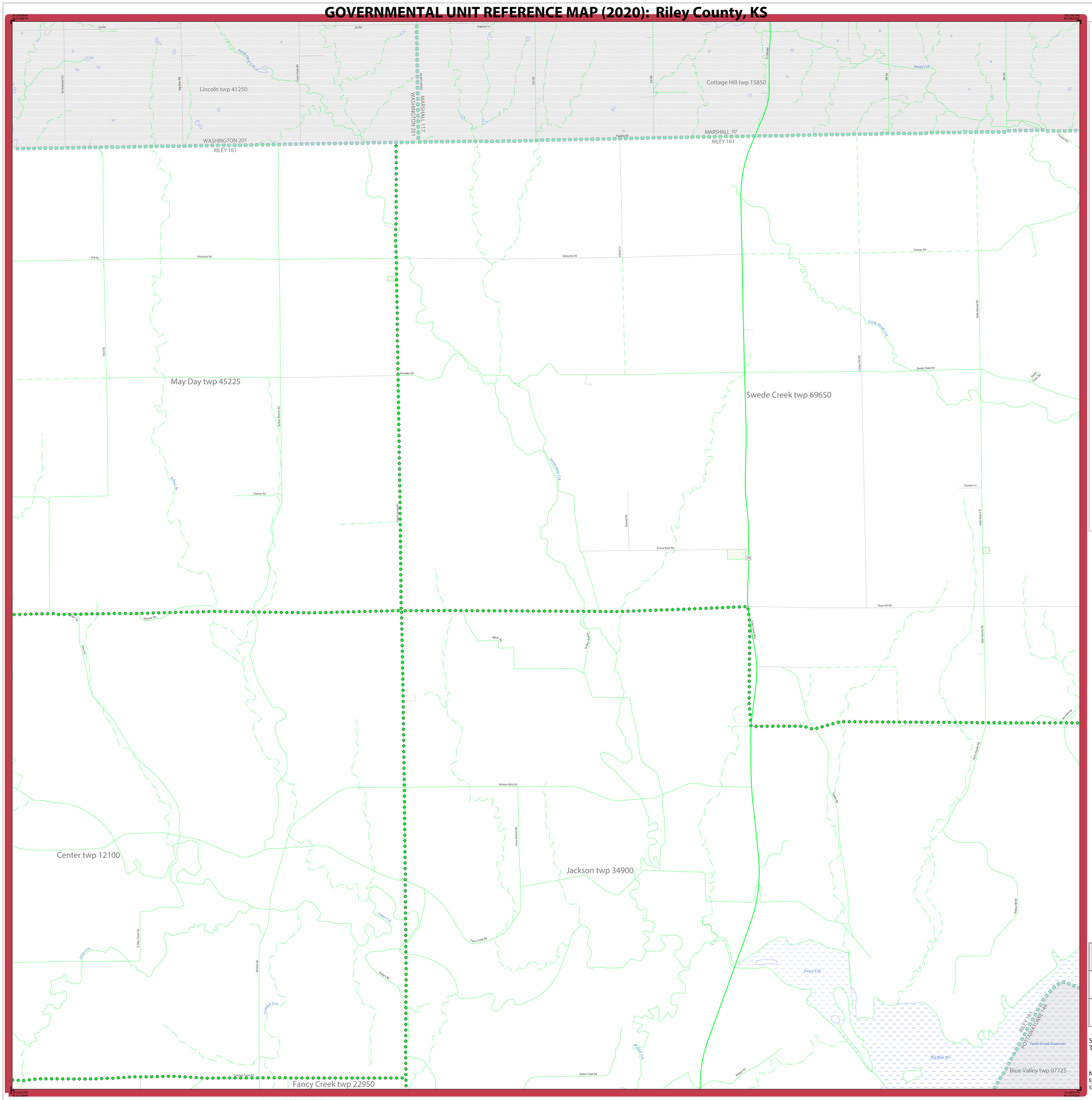
Lincoln twp 41250
Cottage Hill twp 15850
WASHINGTON 201
RILEY 161
MARSHALL 117
WASHINGTON 201
MARSHALL 117
RILEY 161
May Day twp 45225
Swede Creek twp 69650
Center twp 12100
Jackson twp 34900
Fancy Creek twp 22950
Blue Valley twp 07725
RILEY 161
POTTAWATOMIE 149
Big Blue Riv
Tuttle Creek Reservoir
Fancy Crk
Swede Crk
Little Swede Crk
Bodaville Rd
Swede Creek Rd
Prairie Rock Rd
Rose Hill Rd
Winkler Mills Rd
Fancy Creek Rd
Walnut Creek Rd
Coyotee Ln
Hale Ranch Rd
Toburen Rd
Jerusalem Rd
Glanzer Rd
Oakwood Rd
Dwight Rd
Ashdale Rd
Dove Rd
Dial Ay
Dell Rd
Sand Branch Rd
Sand Rd
Center Rd
Hale Ranch Rd
Winkler Rd
Fancy Branch Rd
Ashdale Rd
Dwight Rd
Oakwood Rd
Walnut Creek Rd
Fancy Creek Rd
Winkler Mills Rd
Prairie Rock Rd
Rose Hill Rd
Swede Creek Rd
Toburen Rd
Bodaville Rd
Jerusalem Rd
Glanzer Rd
Dwight Rd
Oakwood Rd
Dove Rd

GOVERNMENTAL UNIT REFERENCE MAP (2020): Riley County, KS

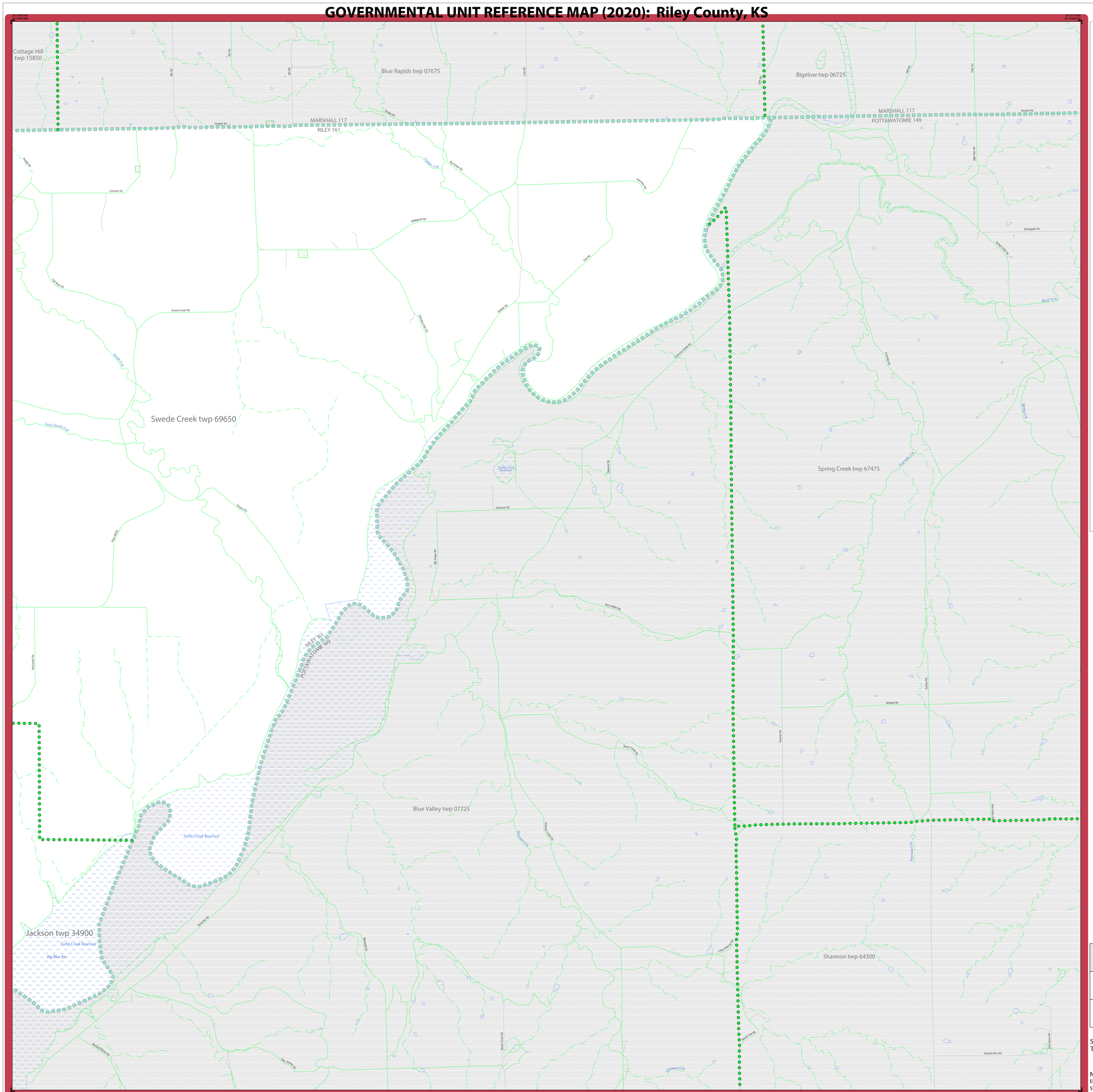

LEGEND

SYMBOL DESCRIPTION	SYMBOL	LABEL STYLE
Federal American Indian Reservation		L'ANSE RESERVATION (TA 1880)
Off-Reservation Trust Land		T1880
American Indian Tribal Subdivision		SHONTO (620)
Alaska Native Regional Corporation (ANRC)		*NANA ANRC 52120*
State (or statistically equivalent entity)		NEW YORK 36
County (or statistically equivalent entity)		ERIE 029
Minor Civil Division (MCD)[1]		Lee town 41460
Census County Division (CCD)[2]		*Jemez CCD 91650*
Consolidated City		MILFORD 47500
Incorporated Place[3]		Davis 18100
Census Designated Place (CDP)[2]		*Cochiti 16560*

DESCRIPTION	SYMBOL
Interstate	I
U.S. Highway	2
State Highway	4
Other Road	Marsh Ln
Cul-de-sac	
Circle	
Geographic Offset or Corridor	
4WD Trail, Stairway, Alley, Walkway, or Ferry	
Railroad	Southern RR
Pipeline or Power Line	
Ridge or Fence	
Property Line or Nonvisible Boundary	
Perennial Stream	*Tumbling Cr*
Intermittent Stream	*Piney Cr*
Mountain Peak or Hill	*Mt. Baker*

DESCRIPTION	SYMBOL
Water Body	*Pleasant Lake*
Swamp or Marsh	*Okefenokee Swamp*
Glacier	*Bering Glacier*
Airport, Airfield, or Helicopter Landing Pad	*Dunard Airfield*
College or University	Coll/Univ
Military	Fort Belvoir
Prison or Juvenile Detention Center	P/JDC
Cemetery	Powell Cmtry
Golf Course	Pinehurst Gl/Crs
National Park or Forest	Yosemite NP
Other Park	St Francis Park
Outside Subject Area	
Inset Area	A1

Where state, county, and/or MCD/CCD boundaries coincide, the map shows the boundary symbol for only the highest-ranking of these boundaries. Where American Indian reservation and American Indian tribal subdivision boundaries coincide, the map shows only the American Indian reservation boundaries.

Entity names are followed by either their FIPS code or census code; parentheses indicate a census code.

1 'MCD" indicates a false MCD. These are for Census Bureau use only.

2 The CCD and CDP boundaries represent statistical entities only and are not updated through the BAS.

3 Incorporated place name color corresponds to the incorporated place fill color.

Due to space limitations, some road names, along with other feature and geography names on the map, may not be shown.

The Census Bureau stores primary and alternate road names, but only primary road names are used to label the roads on these maps.

Key to Adjacent Sheets

2	3	
5	6	

Sheet Location within Entity

Sheet 3 of 14 PARENT sheets
Total Sheets: 15 (Index 1; Parent 14; Inset 0)

NAME: Riley County (161)
ENTITY TYPE: County or statistically equivalent entity
ST: Kansas (20)

INDEX OR PARENT SHEET #: 003
INSET SHEET #: 000000

2020 COUNTY REF MAP (PARENT)

5340220161000000003000000

All legal boundaries and names are as reported through the 2020 Boundary and Annexation Survey (BAS) and Boundary Validation Program (BVP). The boundaries shown on this map are for Census Bureau statistical data collection and tabulation purposes only; their depiction and designation for statistical purposes does not constitute a determination of jurisdictional authority or rights of ownership or entitlement.

Data Source: U.S. Census Bureau's MAF/TIGER database (TAB20), November 2020
Created by Geography Division: December 08, 2020

U.S. DEPARTMENT OF COMMERCE U.S. Census Bureau

Projection: Albers Equal Area Conic
Datum: NAD 83
Spheroid: GRS 80
1st Standard Parallel: 37 29 41
2nd Standard Parallel: 39 30 05
Central Meridian: -98 20 03
Latitude of Projection's Origin: 36 59 35
False Easting: 0
False Northing: 0

0 0.6 1.2 1.8 2.4 3 Kilometers
0 0.4 0.8 1.2 1.6 2 Miles
The plotted map scale is 1:20,000

N W E S

Boundary and Annexation Survey (BAS) ID: 22016100000
BAS Submission Deadline: March 1, 2021

PDF versions of the BAS maps are available at:
www.census.gov/programs-surveys/bas/geographies.html

For more information, or to request additional maps, please email geo.bas@census.gov, call 1-800-972-5651, or visit www.census.gov/programs-surveys/bas.html.

United States Census Bureau

GOVERNMENTAL UNIT REFERENCE MAP (2020): Riley County, KS

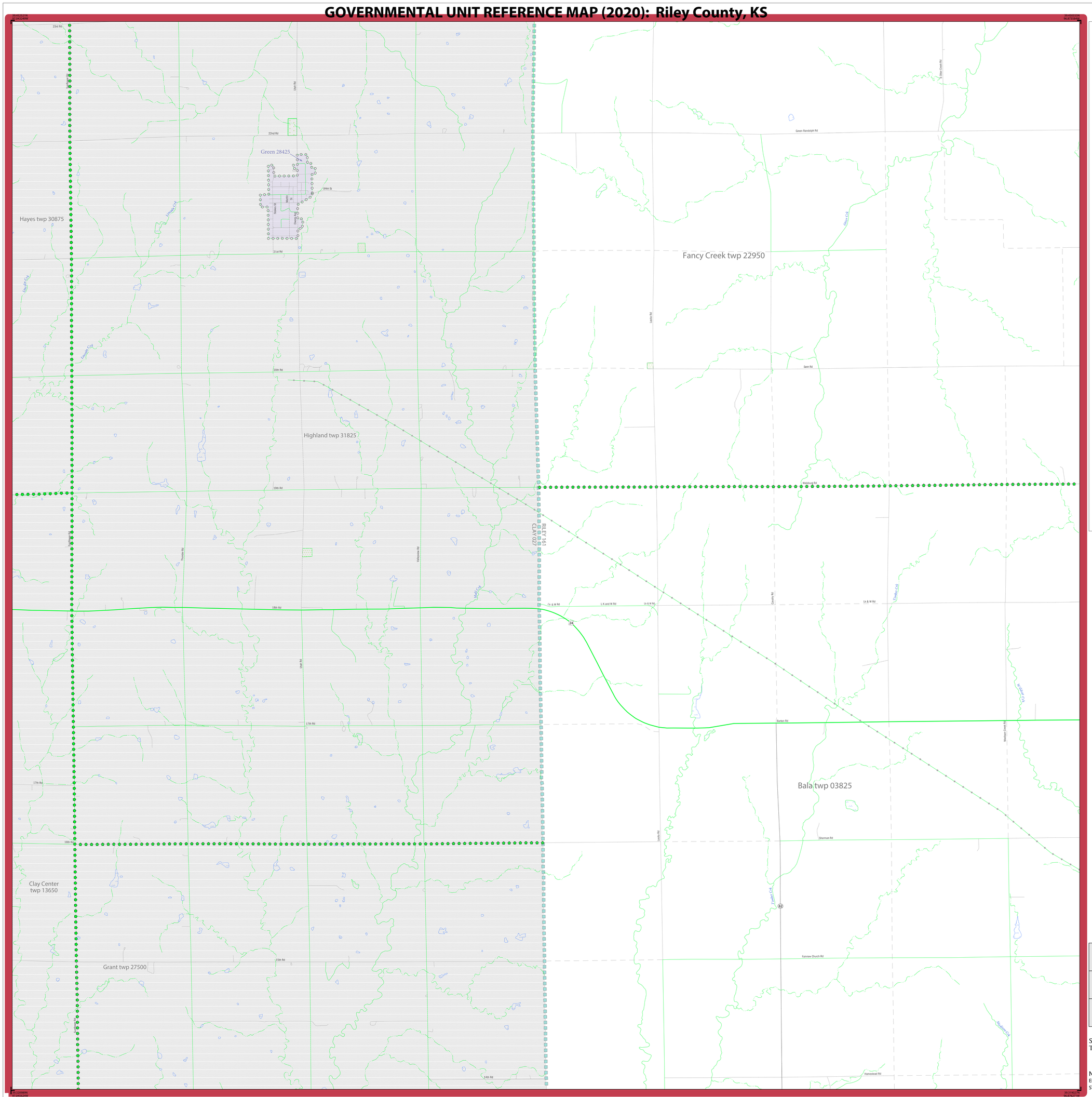
Hayes twp 30875
Green 28425
Fancy Creek twp 22950
Highland twp 31825
Bala twp 03825
Clay Center twp 13650
Grant twp 27500
RILEY 161
CLAY 027
23rd Rd
22nd Rd
21st Rd
20th Rd
19th Rd
18th Rd
17th Rd
16th Rd
15th Rd
14th Rd
Green Randolph Rd
Seim Rd
Blackhawk Rd
Barton Rd
Sherman Rd
Fairview Church Rd
Homestead Rd
Union Rd
Union St
Main St
Elm St
Dewey Rd
Lincoln Cir
Lincoln Cir
Lincoln Cir

GOVERNMENTAL UNIT REFERENCE MAP (2020): Riley County, KS

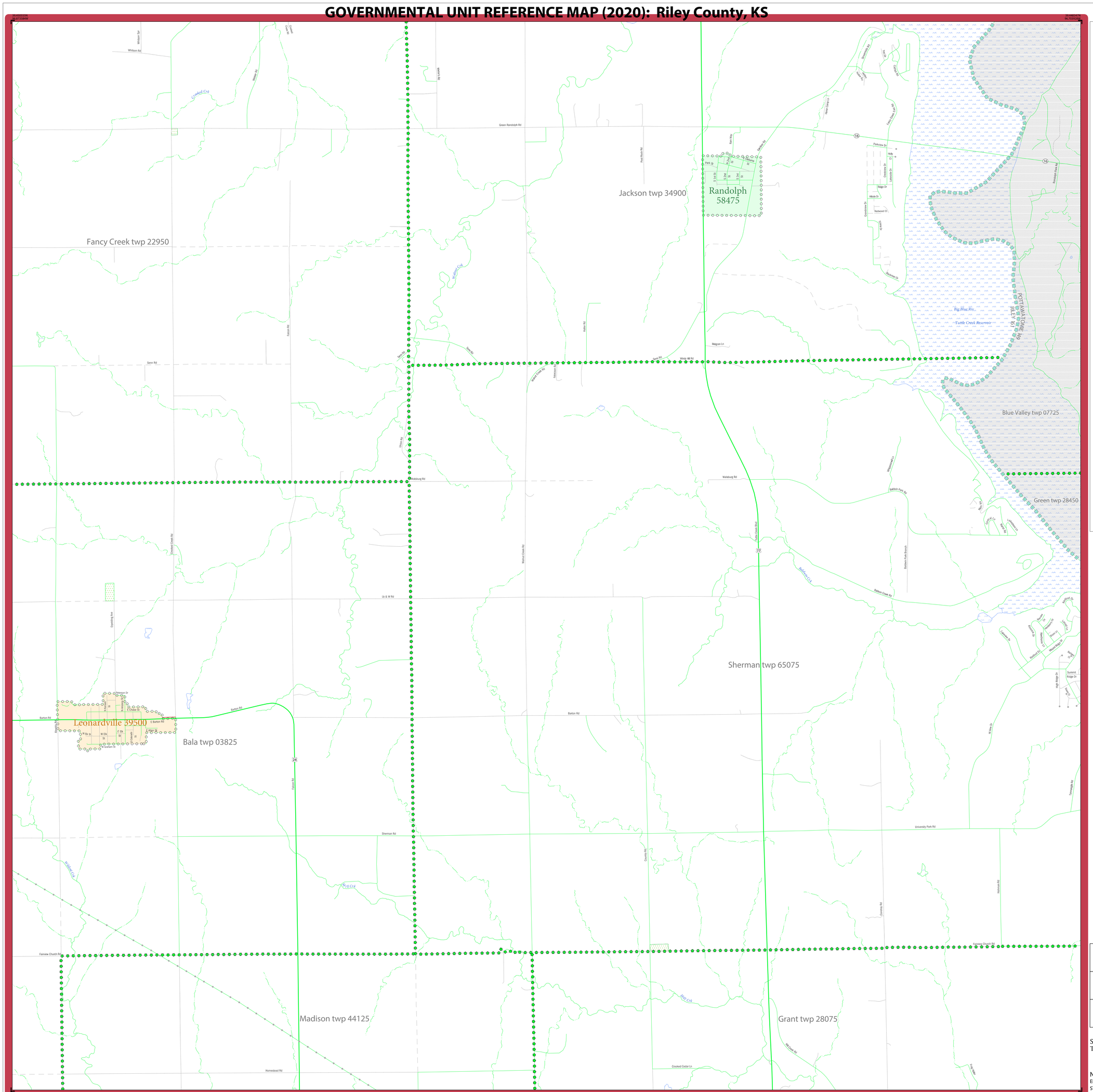
Jackson twp 34900
Randolph 58475
Fancy Creek twp 22950
Blue Valley twp 07725
Green twp 28450
Sherman twp 65075
Leonardville 39500
Bala twp 03825
Madison twp 44125
Grant twp 28075
Tuttle Creek Reservoir
Big Blue Riv
POTTAWATOMIE Ind
RILEY IR
Green Randolph Rd
Barton Rd
Sherman Rd
Waisburg Rd
Fairview Church Rd
Homestead Rd
Crooked Cedar Ln
Mill Creek Rd
Walker Creek
Mill Cr
Mary Cr
Wildcat Cr
Fancy Rd
Elder Rd
Seitz Rd
Stone Rd
Dickson Rd
Blaine Creek Rd
Exporting Ave
Dickens Rd
Country Rd
Hibiscus Rd
Tennessee Rd
Bachman Pkwy Rd
Bachman Pkwy
Ballard Park Rd
Ballard Creek Rd
Ballard Cr
Bachman Park Branch
Ft Riley Cr
Marshall Ln
Marshall Cir
Marshall Ct
Marshall Dr
Marshall Ln
Marshall Ln
Marshall Ln

GOVERNMENTAL UNIT REFERENCE MAP (2020): Riley County, KS

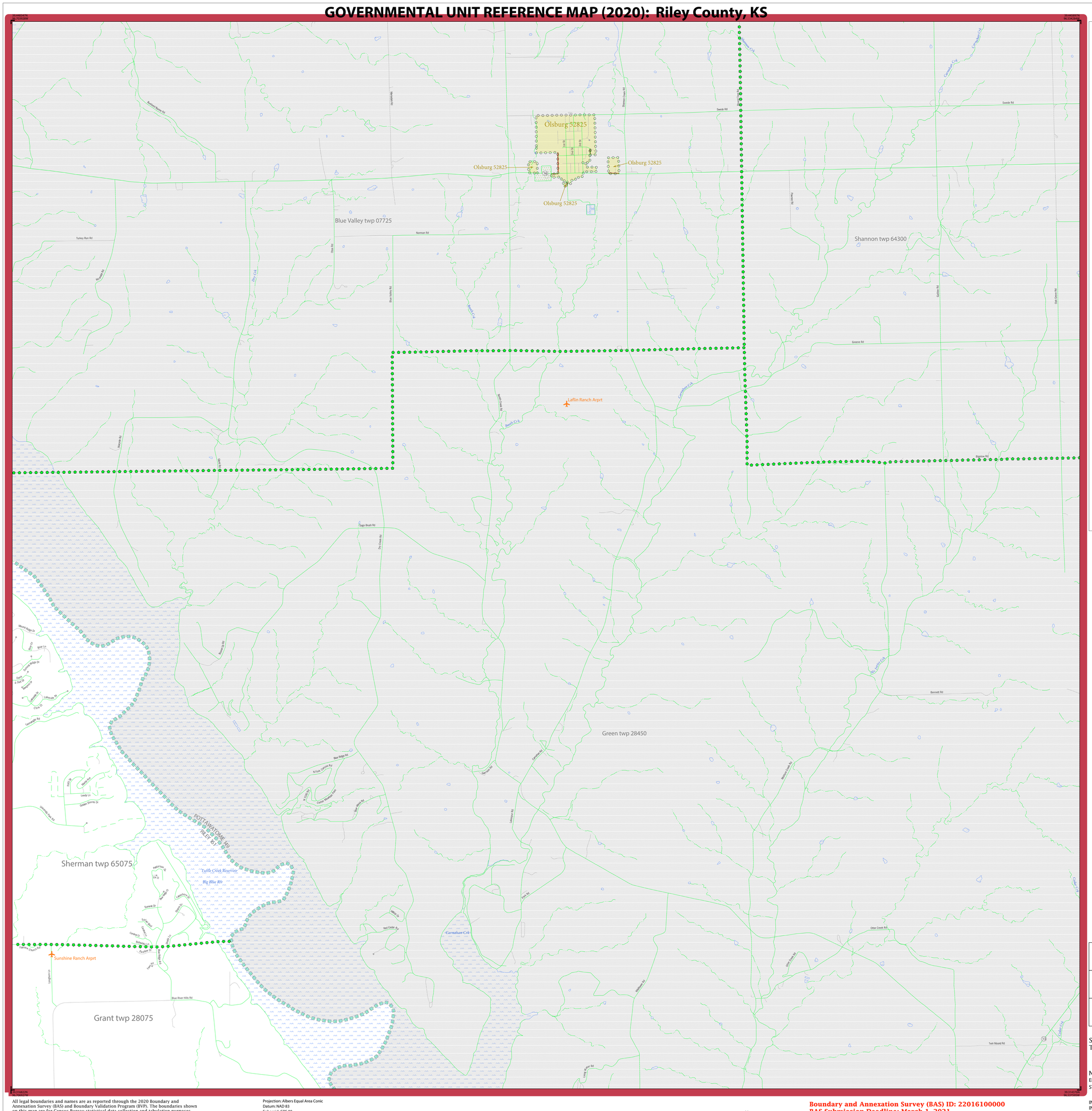

LEGEND

SYMBOL DESCRIPTION	SYMBOL	LABEL STYLE
Federal American Indian Reservation		L'ANSE RESERVATION (TA 1880)
Off-Reservation Trust Land		T1880
American Indian Tribal Subdivision		SHONTO (620)
Alaska Native Regional Corporation (ANRC)		*NANA ANRC 52120*
State (or statistically equivalent entity)		NEW YORK 36
County (or statistically equivalent entity)		ERIE 029
Minor Civil Division (MCD)[1]		Lee town 41460
Census County Division (CCD)[2]		*Jemez CCD 91650*
Consolidated City		MILFORD 47500
Incorporated Place[3]		Davis 18100
Census Designated Place (CDP)[2]		*Cochiti 16560*

DESCRIPTION	SYMBOL
Interstate	5
U.S. Highway	2
State Highway	4
Other Road	Marsh Ln
Cul-de-sac	
Circle	
Geographic Offset or Corridor	
4WD Trail, Stairway, Alley, Walkway, or Ferry	
Railroad	Southern RR
Pipeline or Power Line	
Ridge or Fence	
Property Line or Nonvisible Boundary	
Perennial Stream	*Tumbling Cr*
Intermittent Stream	*Piney Cr*
Mountain Peak or Hill	*Mt. Baker*

DESCRIPTION	SYMBOL
Water Body	*Pleasant Lake*
Swamp or Marsh	*Okefenokee Swamp*
Glacier	*Bering Glacier*
Airport, Airfield, or Helicopter Landing Pad	Dönärd Airport
College or University	Coll/Univ
Military	Fort Belvoir
Prison or Juvenile Detention Center	P/JDC
Cemetery	Powell Cmtry
Golf Course	Pinehurst GlfCrs
National Park or Forest	Yosemite NP
Other Park	St Francis Park
Outside Subject Area	
Inset Area	A1

Where state, county, and/or MCD/CCD boundaries coincide, the map shows the boundary symbol for only the highest-ranking of these boundaries. Where American Indian reservation and American Indian tribal subdivision boundaries coincide, the map shows only the American Indian reservation boundaries.

Entity names are followed by either their FIPS code or census code; parentheses indicate a census code.

1 'MCD*' indicates a false MCD. These are for Census Bureau use only.

2 The CCD and CDP boundaries represent statistical entities only and are not updated through the BAS.

3 Incorporated place name color corresponds to the incorporated place fill color.

Due to space limitations, some road names, along with other feature and geography names on the map, may not be shown.

The Census Bureau stores primary and alternate road names, but only primary road names are used to label the roads on these maps.

Key to Adjacent Sheets

2	3	
5	6	
8	9	10

Sheet Location within Entity

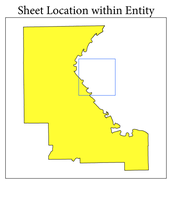

Sheet 6 of 14 PARENT sheets
Total Sheets: 15 (Index 1; Parent 14; Inset 0)

NAME: Riley County (161)
ENTITY TYPE: County or statistically equivalent entity
ST: Kansas (20)

INDEX OR PARENT SHEET #: 006
INSET SHEET #: 000000

2020 COUNTY REF MAP (PARENT)

5340220161000000006000000

All legal boundaries and names are as reported through the 2020 Boundary and Annexation Survey (BAS) and Boundary Validation Program (BVP). The boundaries shown on this map are for Census Bureau statistical data collection and tabulation purposes only; their depiction and designation for statistical purposes does not constitute a determination of jurisdictional authority or rights of ownership or entitlement.

Data Source: U.S. Census Bureau's MAF/TIGER database (TAB20), November 2020
Created by Geography Division: December 08, 2020

U.S. DEPARTMENT OF COMMERCE U.S. Census Bureau

Projection: Albers Equal Area Conic
Datum: NAD 83
Spheroid: GRS 80
1st Standard Parallel: 37 29 41
2nd Standard Parallel: 39 30 05
Central Meridian: -98 20 03
Latitude of Projection's Origin: 36 59 35
False Easting: 0
False Northing: 0

0 0.6 1.2 1.8 2.4 3 Kilometers
0 0.4 0.8 1.2 1.6 2 Miles
The plotted map scale is 1:20,000

N W E S

Boundary and Annexation Survey (BAS) ID: 22016100000
BAS Submission Deadline: March 1, 2021

PDF versions of the BAS maps are available at:
www.census.gov/programs-surveys/bas/geographies.html

For more information, or to request additional maps, please email geo.bas@census.gov, call 1-800-972-5651, or visit www.census.gov/programs-surveys/bas.html.

United States Census Bureau

GOVERNMENTAL UNIT REFERENCE MAP (2020): Riley County, KS

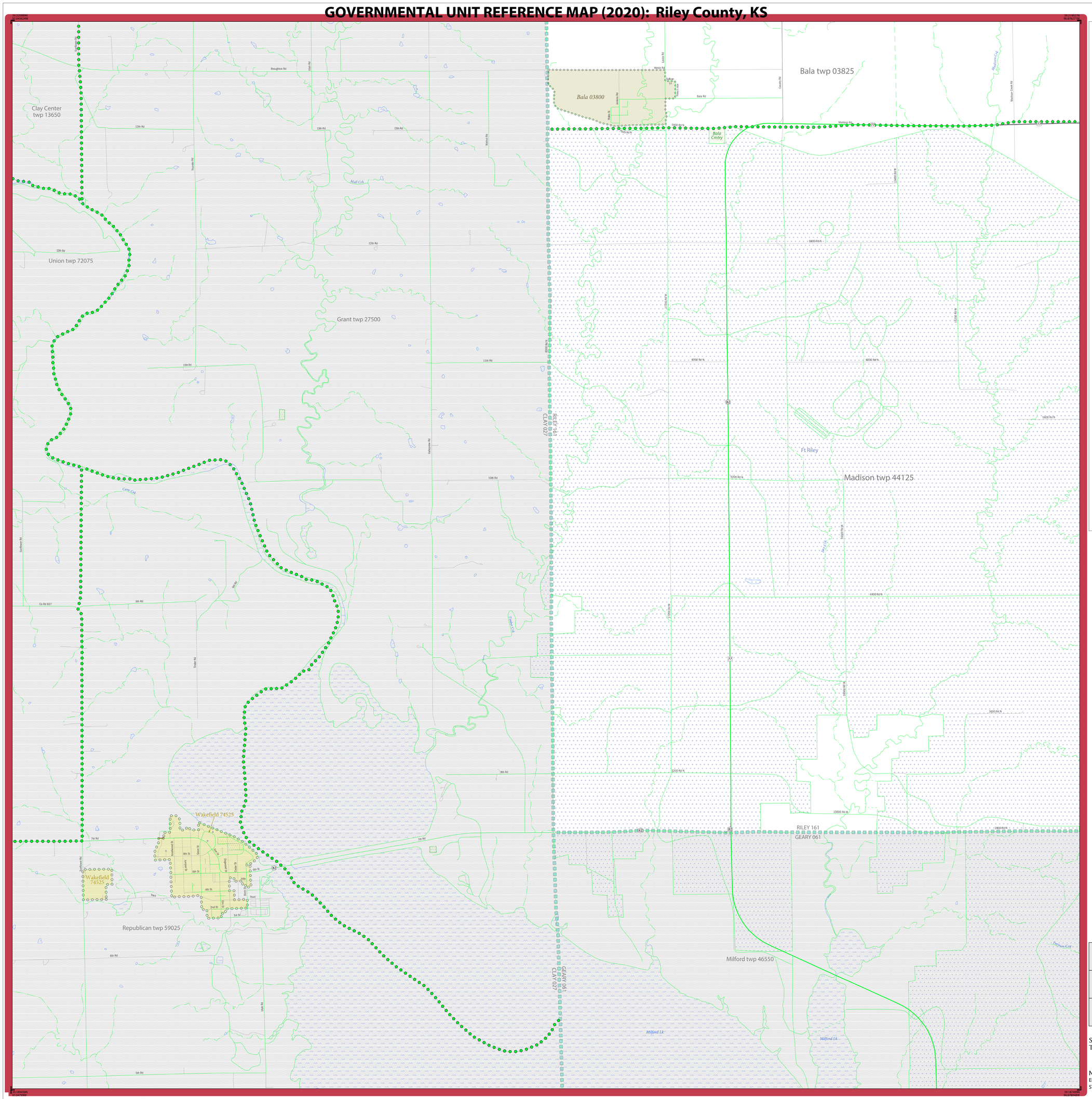

LEGEND

SYMBOL DESCRIPTION	SYMBOL	LABEL STYLE
Federal American Indian Reservation		L'ANSE RESERVATION (TA 1880)
Off-Reservation Trust Land		T1880
American Indian Tribal Subdivision		SHONTO (620)
Alaska Native Regional Corporation (ANRC)		NANA ANRC 52120
State (or statistically equivalent entity)		NEW YORK 36
County (or statistically equivalent entity)		ERIE 029
Minor Civil Division (MCD)[1]		Lee town 41460
Census County Division (CCD)[2]		Jemez CCD 91650
Consolidated City		MILFORD 47500
Incorporated Place[3]		Davis 18100
Census Designated Place (CDP)[2]		Cochiti 16560

DESCRIPTION	SYMBOL
Interstate	5
U.S. Highway	2
State Highway	4
Other Road	Marsh Ln
Cul-de-sac	
Circle	
Geographic Offset or Corridor	
4WD Trail, Stairway, Alley, Walkway, or Ferry	
Railroad	Southern RR
Pipeline or Power Line	
Ridge or Fence	
Property Line or Nonvisible Boundary	
Perennial Stream	Tumbling Cr
Intermittent Stream	Piney Cr
Mountain Peak or Hill	Mt. Baker

DESCRIPTION	SYMBOL
Water Body	Pleasant Lake
Swamp or Marsh	Okefenokee Swamp
Glacier	Bering Glacier
Airport, Airfield, or Helicopter Landing Pad	Donärd Airport
College or University	Coll/Univ
Military	Fort Belvoir
Prison or Juvenile Detention Center	P/JDC
Cemetery	Powell Cmtry
Golf Course	Pinehurst GlfCrs
National Park or Forest	Yosemite NP
Other Park	St Francis Park
Outside Subject Area	
Inset Area	A1

Where state, county, and/or MCD/CCD boundaries coincide, the map shows the boundary symbol for only the highest-ranking of these boundaries. Where American Indian reservation and American Indian tribal subdivision boundaries coincide, the map shows only the American Indian reservation boundaries.

Entity names are followed by either their FIPS code or census code; parentheses indicate a census code.

1 'MCD*' indicates a false MCD. These are for Census Bureau use only.

2 The CCD and CDP boundaries represent statistical entities only and are not updated through the BAS.

3 Incorporated place name color corresponds to the incorporated place fill color.

Due to space limitations, some road names, along with other feature and geography names on the map, may not be shown.

The Census Bureau stores primary and alternate road names, but only primary road names are used to label the roads on these maps.

Key to Adjacent Sheets

	4	5
	7	8
		11

Sheet Location within Entity

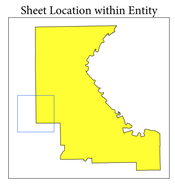

Sheet 7 of 14 PARENT sheets
Total Sheets: 15 (Index 1; Parent 14; Inset 0)

NAME: Riley County (161)
ENTITY TYPE: County or statistically equivalent entity
ST: Kansas (20)

INDEX OR PARENT SHEET #: 007
INSET SHEET #: 000000

2020 COUNTY REF MAP (PARENT)

5340220161000000007000000

All legal boundaries and names are as reported through the 2020 Boundary and Annexation Survey (BAS) and Boundary Validation Program (BVP). The boundaries shown on this map are for Census Bureau statistical data collection and tabulation purposes only; their depiction and designation for statistical purposes does not constitute a determination of jurisdictional authority or rights of ownership or entitlement.

Data Source: U.S. Census Bureau's MAF/TIGER database (TAB20), November 2020
Created by Geography Division: December 08, 2020

U.S. DEPARTMENT OF COMMERCE U.S. Census Bureau

Projection: Albers Equal Area Conic
Datum: NAD 83
Spheroid: GRS 80
1st Standard Parallel: 37 29 41
2nd Standard Parallel: 39 30 05
Central Meridian: -98 20 03
Latitude of Projection's Origin: 36 59 35
False Easting: 0
False Northing: 0

0 0.6 1.2 1.8 2.4 3 Kilometers
0 0.4 0.8 1.2 1.6 2 Miles
The plotted map scale is 1:20,000

N W E S

Boundary and Annexation Survey (BAS) ID: 22016100000
BAS Submission Deadline: March 1, 2021

PDF versions of the BAS maps are available at:
www.census.gov/programs-surveys/bas/geographies.html

For more information, or to request additional maps, please email geo.bas@census.gov, call 1-800-972-5651, or visit www.census.gov/programs-surveys/bas.html.

United States Census Bureau

GOVERNMENTAL UNIT REFERENCE MAP (2020): Riley County, KS

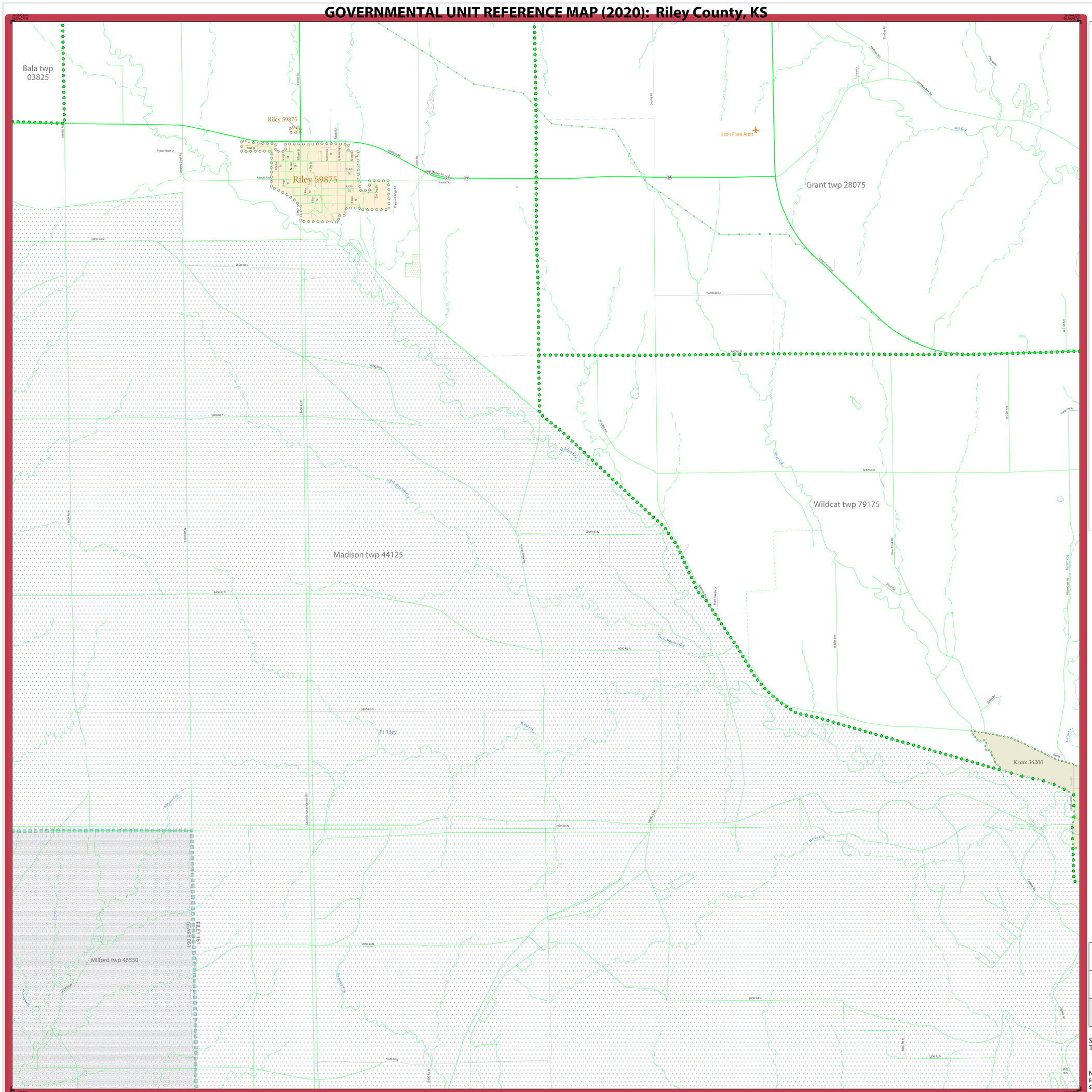

LEGEND

SYMBOL DESCRIPTION	SYMBOL	LABEL STYLE
Federal American Indian Reservation		L'ANSE RESERVATION (TA 1880)
Off-Reservation Trust Land		T1880
American Indian Tribal Subdivision		SHONTO (620)
Alaska Native Regional Corporation (ANRC)		*NANA ANRC 52120*
State (or statistically equivalent entity)		NEW YORK 36
County (or statistically equivalent entity)		ERIE 029
Minor Civil Division (MCD)[1]		Lee town 41460
Census County Division (CCD)[2]		*Jemez CCD 91650*
Consolidated City		MILFORD 47500
Incorporated Place[3]		Davis 18100
Census Designated Place (CDP)[2]		*Cochiti 16560*

DESCRIPTION	SYMBOL	DESCRIPTION	SYMBOL
Interstate	5	Water Body	*Pleasant Lake*
U.S. Highway	2	Swamp or Marsh	*Okefenokee Swamp*
State Highway	4	Glacier	*Bering Glacier*
Other Road	Marsh Ln	Airport, Airfield, or Helicopter Landing Pad	Donald Airport
Cul-de-sac		College or University	Coll/Univ
Circle		Military	Fort Belvoir
Geographic Offset or Corridor		Prison or Juvenile Detention Center	P/JDC
4WD Trail, Stairway, Alley, Walkway, or Ferry		Cemetery	Powell Cmtry
Railroad	Southern RR	Golf Course	Pinehurst Gl/Crs
Pipeline or Power Line		National Park or Forest	Yosemite NP
Ridge or Fence		Other Park	St Francis Park
Property Line or Nonvisible Boundary		Outside Subject Area	
Perennial Stream	*Tumbling Cr*	Inset Area	A1
Intermittent Stream	*Piney Cr*		
Mountain Peak or Hill	*Mt. Baker*		

Where state, county, and/or MCD/CCD boundaries coincide, the map shows the boundary symbol for only the highest-ranking of these boundaries. Where American Indian reservation and American Indian tribal subdivision boundaries coincide, the map shows only the American Indian reservation boundaries.

Entity names are followed by either their FIPS code or census code; parentheses indicate a census code.

1 "MCD" indicates a false MCD. These are for Census Bureau use only.

2 The CCD and CDP boundaries represent statistical entities only and are not updated through the BAS.

3 Incorporated place name color corresponds to the incorporated place fill color.

Due to space limitations, some road names, along with other feature and geography names on the map, may not be shown.

The Census Bureau stores primary and alternate road names, but only primary road names are used to label the roads on these maps.

Key to Adjacent Sheets

4	5	6
7	8	9
	11	12

Sheet Location within Entity

Sheet 8 of 14 PARENT sheets
Total Sheets: 15 (Index 1; Parent 14; Inset 0)

NAME: Riley County (161)
ENTITY TYPE: County or statistically equivalent entity
ST: Kansas (20)

INDEX OR PARENT SHEET #: 008
INSET SHEET #: 000000

2020 COUNTY REF MAP (PARENT)

5340220161000000008000000

All legal boundaries and names are as reported through the 2020 Boundary and Annexation Survey (BAS) and Boundary Validation Program (BVP). The boundaries shown on this map are for Census Bureau statistical data collection and tabulation purposes only; their depiction and designation for statistical purposes does not constitute a determination of jurisdictional authority or rights of ownership or entitlement.

Data Source: U.S. Census Bureau's MAF/TIGER database (TAB20), November 2020
Created by Geography Division: December 08, 2020

U.S. DEPARTMENT OF COMMERCE U.S. Census Bureau

Projection: Albers Equal Area Conic
Datum: NAD 83
Spheroid: GRS 80
1st Standard Parallel: 37 29 41
2nd Standard Parallel: 39 30 05
Central Meridian: -98 20 03
Latitude of Projection's Origin: 36 59 35
False Easting: 0
False Northing: 0

0 0.6 1.2 1.8 2.4 3 Kilometers
0 0.4 0.8 1.2 1.6 2 Miles
The plotted map scale is 1:20,000

N W E S

Boundary and Annexation Survey (BAS) ID: 22016100000
BAS Submission Deadline: March 1, 2021

PDF versions of the BAS maps are available at:
www.census.gov/programs-surveys/bas/geographies.html

For more information, or to request additional maps, please email geo.bas@census.gov, call 1-800-972-5651, or visit www.census.gov/programs-surveys/bas.html.

United States Census Bureau

GOVERNMENTAL UNIT REFERENCE MAP (2020): Riley County, KS

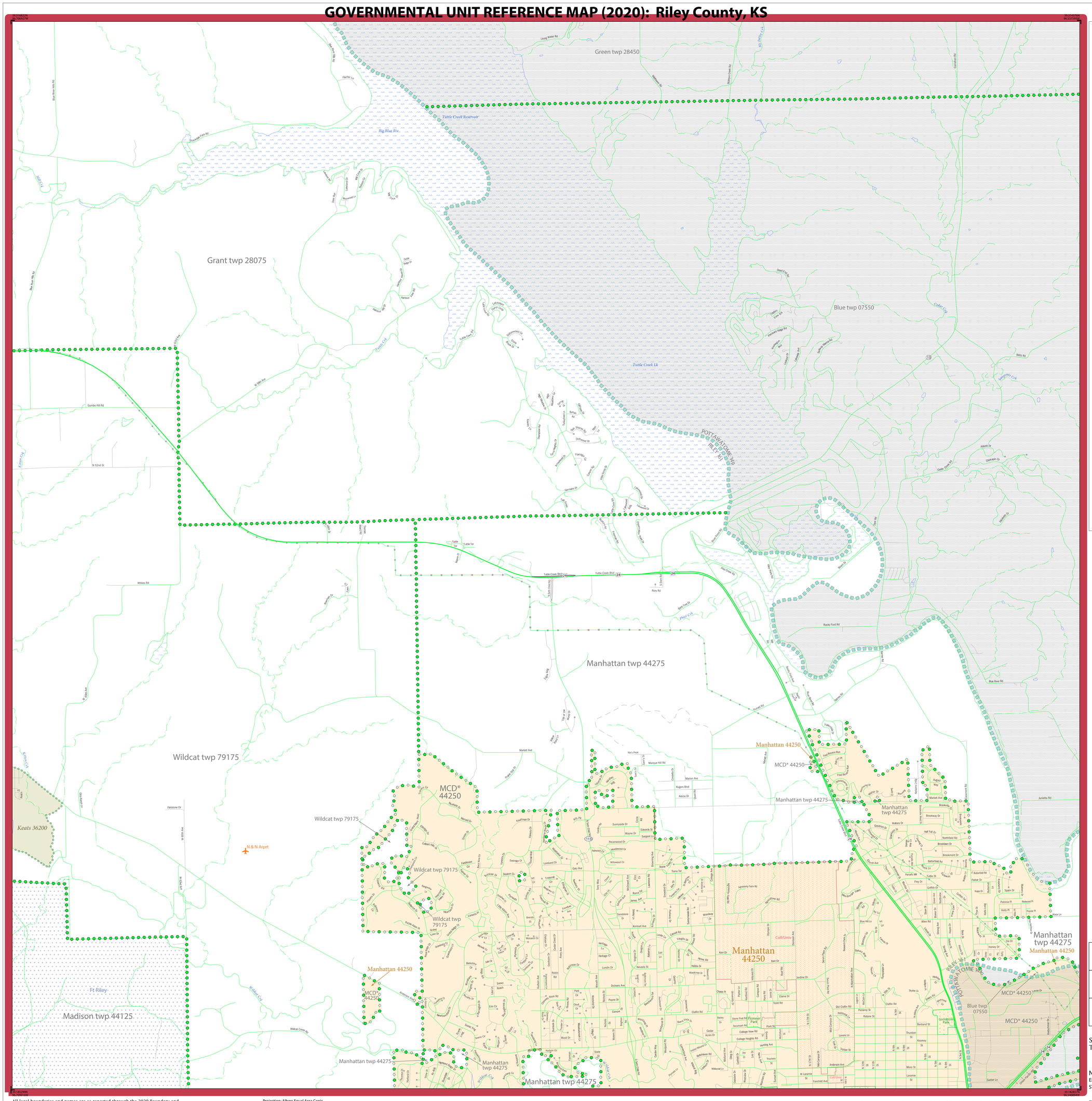
Green twp 28450
Grant twp 28075
Blue twp 07550
Manhattan twp 44275
Wildcat twp 79175
Madison twp 44125
Keats 36200
Ft Riley
Tuttle Creek Reservoir
Tuttle Creek Lk
Big Blue Riv
POTTAWATOMIE CO
RILEY CO
MCD* 44250
Manhattan 44250
Manhattan 44250
Wildcat twp 79175
Wildcat twp 79175
Wildcat twp 79175
Manhattan twp 44275
Manhattan twp 44275
Manhattan twp 44275
Manhattan twp 44275
Manhattan 44250
Manhattan 44250
MCD* 44250
MCD* 44250
MCD* 44250
Blue twp 07550
N & N Arprt
Pioneer Park
Goodnow Park
Coll/Univ
Coll/Univ
Coll/Univ
Tuttle Creek Blvd
Rocky Ford Rd
Marlatt Ave
Anderson Ave
Claflin Rd
Denison Ave
Kimball Ave
Hayes Rd
Gumbo Hill Rd
Whites Rd
N 52nd St
Wildcat Creek Rd
Wildcat Cr
Kansas Ave
Blue River Rd
Dry Creek Rd
Cedar Creek Rd
Tuttle Creek Blvd
Rory Rd
Plum Creek Rd
Bent Tree Dr
Pillar Cr
Big Blue Riv
Cedar Cr
Mill Cr
Fancy Cr
Kansas Riv
Stone Post Rd
College View Rd
College Heights Rd
Claflin Rd
Denison Ave
Kimball Ave
Anderson Ave
Fairchild Ave
Marlatt Ave
Poyntz Ave
Fort Riley Blvd
Seitz St
Ft Riley Blvd
Tuttle Creek Blvd
Rocky Ford Rd
Blue River Rd
Juniata Rd
Dry Creek Rd
Cedar Creek Rd
Tuttle Cr
Tuttle Tar

GOVERNMENTAL UNIT REFERENCE MAP (2020): Riley County, KS

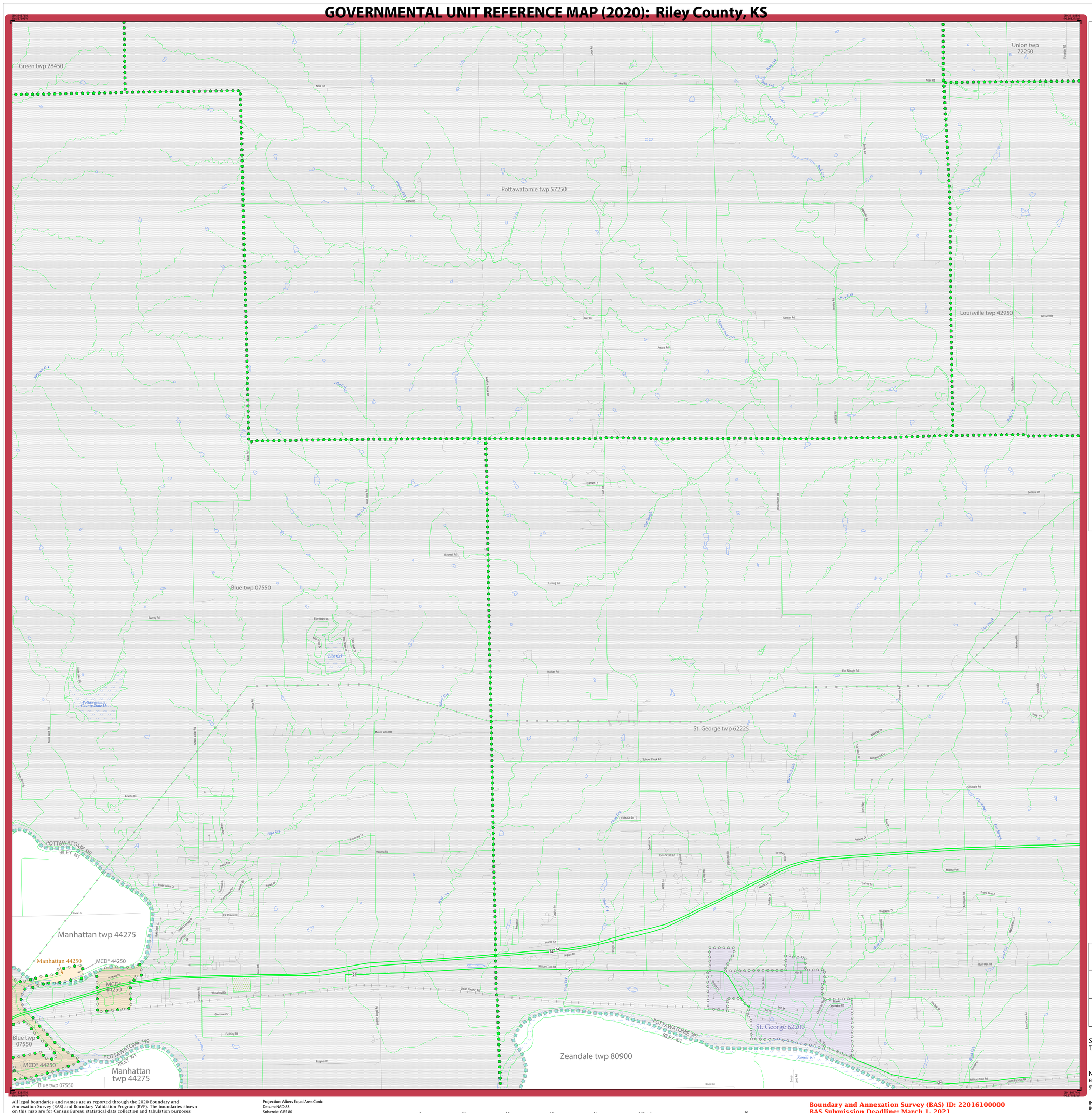

LEGEND

SYMBOL DESCRIPTION	SYMBOL	LABEL STYLE
Federal American Indian Reservation		L'ANSE RESERVATION (TA 1880)
Off-Reservation Trust Land		T1880
American Indian Tribal Subdivision		SHONTO (620)
Alaska Native Regional Corporation (ANRC)		*NANA ANRC 52120*
State (or statistically equivalent entity)		NEW YORK 36
County (or statistically equivalent entity)		ERIE 029
Minor Civil Division (MCD)[1]		Lee town 41460
Census County Division (CCD)[2]		*Jemez CCD 91650*
Consolidated City		MILFORD 47500
Incorporated Place[3]		Davis 18100
Census Designated Place (CDP)[2]		*Cochiti 16560*

DESCRIPTION	SYMBOL
Interstate	5
U.S. Highway	2
State Highway	4
Other Road	Marsh Ln
Cul-de-sac	
Circle	
Geographic Offset or Corridor	
4WD Trail, Stairway, Alley, Walkway, or Ferry	
Railroad	Southern RR
Pipeline or Power Line	
Ridge or Fence	
Property Line or Nonvisible Boundary	
Perennial Stream	Tumbling Cr
Intermittent Stream	Piney Cr
Mountain Peak or Hill	MT. Baker

DESCRIPTION	SYMBOL
Water Body	Pleasant Lake
Swamp or Marsh	Okefenokee Swamp
Glacier	Bering Glacier
Airport, Airfield, or Helicopter Landing Pad	Dónard Airport
College or University	Coll/Univ
Military	Fort Belvoir
Prison or Juvenile Detention Center	P/JDC
Cemetery	Powell Cmtry
Golf Course	Pinehurst GlfCrs
National Park or Forest	Yosemite NP
Other Park	St Francis Park
Outside Subject Area	
Inset Area	A1

Where state, county, and/or MCD/CCD boundaries coincide, the map shows the boundary symbol for only the highest-ranking of these boundaries. Where American Indian reservation and American Indian tribal subdivision boundaries coincide, the map shows only the American Indian reservation boundaries.

Entity names are followed by either their FIPS code or census code; parentheses indicate a census code.

1 'MCD*' indicates a false MCD. These are for Census Bureau use only.

2 The CCD and CDP boundaries represent statistical entities only and are not updated through the BAS.

3 Incorporated place name color corresponds to the incorporated place fill color.

Due to space limitations, some road names, along with other feature and geography names on the map, may not be shown.

The Census Bureau stores primary and alternate road names, but only primary road names are used to label the roads on these maps.

Key to Adjacent Sheets

6		
9	10	
12	13	

Sheet Location within Entity

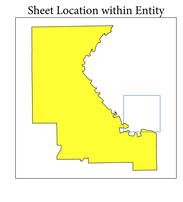

Sheet 10 of 14 PARENT sheets
Total Sheets: 15 (Index 1; Parent 14; Inset 0)

NAME: Riley County (161)
ENTITY TYPE: County or statistically equivalent entity
ST: Kansas (20)

INDEX OR PARENT SHEET #: 010
INSET SHEET #: 000000

2020 COUNTY REF MAP (PARENT)

5340220161000000010000000

All legal boundaries and names are as reported through the 2020 Boundary and Annexation Survey (BAS) and Boundary Validation Program (BVP). The boundaries shown on this map are for Census Bureau statistical data collection and tabulation purposes only; their depiction and designation for statistical purposes does not constitute a determination of jurisdictional authority or rights of ownership or entitlement.

Data Source: U.S. Census Bureau's MAF/TIGER database (TAB20), November 2020
Created by Geography Division: December 08, 2020

U.S. DEPARTMENT OF COMMERCE U.S. Census Bureau

Projection: Albers Equal Area Conic
Datum: NAD 83
Spheroid: GRS 80
1st Standard Parallel: 37 29 41
2nd Standard Parallel: 39 30 05
Central Meridian: -98 20 03
Latitude of Projection's Origin: 36 59 35
False Easting: 0
False Northing: 0

0 0.6 1.2 1.8 2.4 3 Kilometers
0 0.4 0.8 1.2 1.6 2 Miles
The plotted map scale is 1:20,000

N W E S

Boundary and Annexation Survey (BAS) ID: 22016100000
BAS Submission Deadline: March 1, 2021

PDF versions of the BAS maps are available at:
www.census.gov/programs-surveys/bas/geographies.html

For more information, or to request additional maps, please email geo.bas@census.gov, call 1-800-972-5651, or visit www.census.gov/programs-surveys/bas.html.

GOVERNMENTAL UNIT REFERENCE MAP (2020): Riley County, KS

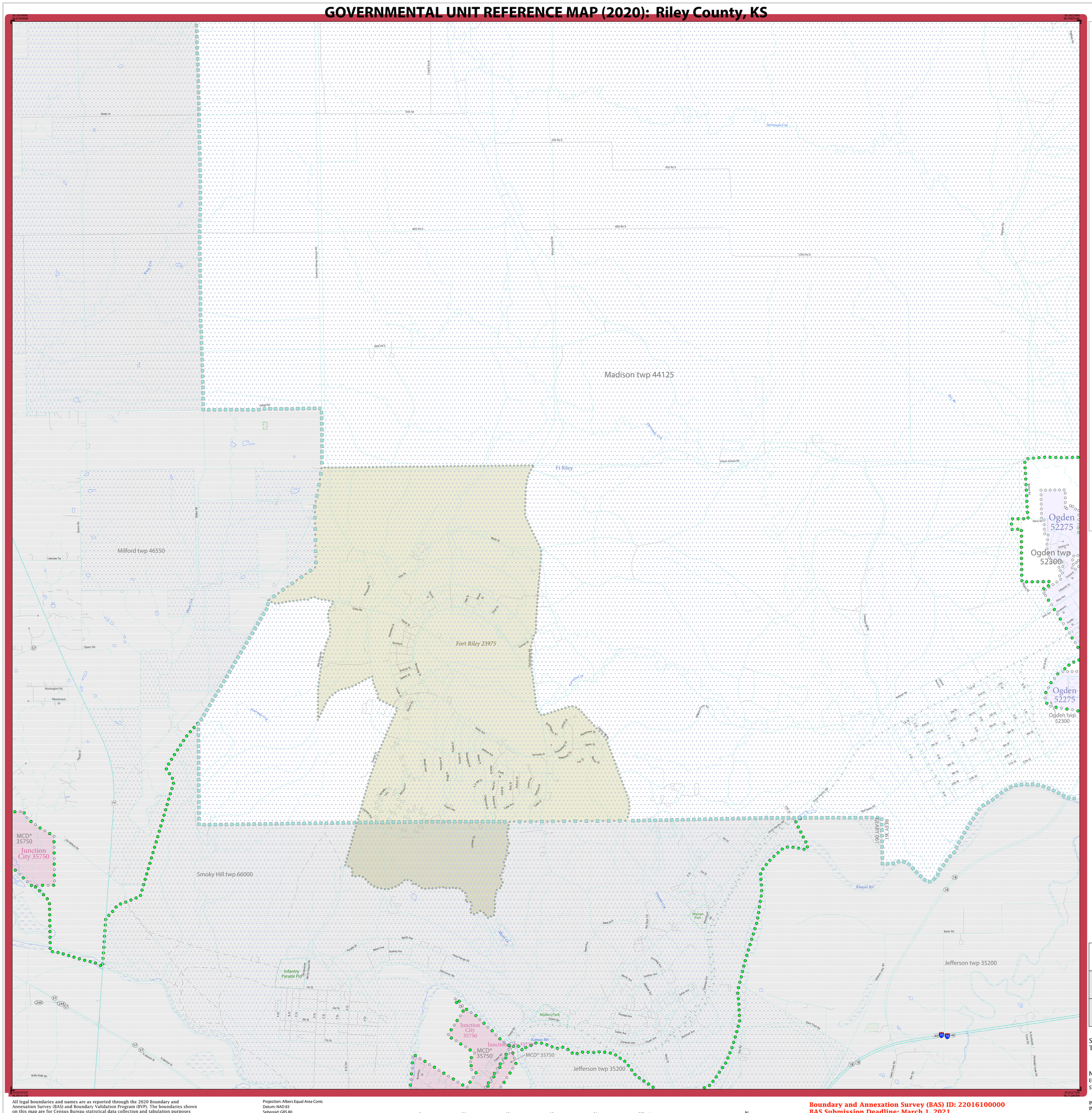
Madison twp 44125
Milford twp 46550
Fort Riley 23975
Ft Riley
Ogden 52275
Ogden twp 52300
Smoky Hill twp 66000
Jefferson twp 35200
Junction City 35750
MCD* 35750
RILEY 161
GEARY 061
Infantry Parade Fld
Mollins Park
Wernan Park
Kansas Riv
Smoky Hill Riv
Threemile Cr
Fourmile Cr
Lyons Cr
Madison Cr
Milford Cr
Pinyon Cr
Tumbling Cr
Piney Cr
Sevenmile Cr
Fancy Cr
Marsh Ln
Vinson School Rd
Southern RR
Geological Survey Canyon Rd
Ft Riley Blvd
Barlow Rd
Barlow Dr
Lakeview Ter
Quarry Rd
Mockingbird Rd
Meadowlark Dr
Pillsbury Dr
Old Milford Rd
Wolfe Walks Rd
Dwight D Eisenhower Dr
Ogden Rd
Harris Rd
Bailey Rd
Dave Evans Rd
Bon Rd
Wabaunsee Rd
Wheaton Lake Rd
Dam Track Rd
Dry Creek Rd
Rock Creek Rd
Rock Creek Dr
Rock Creek Ln
Rock Creek Cir
Rock Creek Ct
Rock Creek Pl
Rock Creek Sq
Rock Creek Ter
Rock Creek Way
Rock Creek Wy
Rock Creek Xing
Rock Creek Xing Ct
Rock Creek Xing Dr
Rock Creek Xing Pl
Rock Creek Xing Sq
Rock Creek Xing Ter
Rock Creek Xing Wy
Rock Creek Xing Xing
Rock Creek Xing Xing Ct
Rock Creek Xing Xing Dr
Rock Creek Xing Xing Pl
Rock Creek Xing Xing Sq
Rock Creek Xing Xing Ter
Rock Creek Xing Xing Wy
Rock Creek Xing Xing Xing
Rock Creek Xing Xing Xing Ct
Rock Creek Xing Xing Xing Dr
Rock Creek Xing Xing Xing Pl
Rock Creek Xing Xing Xing Sq
Rock Creek Xing Xing Xing Ter
Rock Creek Xing Xing Xing Wy
Rock Creek Xing Xing Xing Xing
Rock Creek Xing Xing Xing Xing Ct
Rock Creek Xing Xing Xing Xing Dr
Rock Creek Xing Xing Xing Xing Pl
Rock Creek Xing Xing Xing Xing Sq
Rock Creek Xing Xing Xing Xing Ter
Rock Creek Xing Xing Xing Xing Wy
Rock Creek Xing Xing Xing Xing Xing
Rock Creek Xing Xing Xing Xing Xing Ct
Rock Creek Xing Xing Xing Xing Xing Dr
Rock Creek Xing Xing Xing Xing Xing Pl
Rock Creek Xing Xing Xing Xing Xing Sq
Rock Creek Xing Xing Xing Xing Xing Ter
Rock Creek Xing Xing Xing Xing Xing Wy
Rock Creek Xing Xing Xing Xing Xing Xing
Rock Creek Xing Xing Xing Xing Xing Xing Ct
Rock Creek Xing Xing Xing Xing Xing Xing Dr
Rock Creek Xing Xing Xing Xing Xing Xing Pl
Rock Creek Xing Xing Xing Xing Xing Xing Sq
Rock Creek Xing Xing Xing Xing Xing Xing Ter
Rock Creek Xing Xing Xing Xing Xing Xing Wy
Rock Creek Xing Xing Xing Xing Xing Xing Xing
Rock Creek Xing Xing Xing Xing Xing Xing Xing Ct
Rock Creek Xing Xing Xing Xing Xing Xing Xing Dr
Rock Creek Xing Xing Xing Xing Xing Xing Xing Pl
Rock Creek Xing Xing Xing Xing Xing Xing Xing Sq
Rock Creek Xing Xing Xing Xing Xing Xing Xing Ter
Rock Creek Xing Xing Xing Xing Xing Xing Xing Wy
Rock Creek Xing Xing Xing Xing Xing Xing Xing Xing
Rock Creek Xing Xing Xing Xing Xing Xing Xing Xing Ct
Rock Creek Xing Xing Xing Xing Xing Xing Xing Xing Dr
Rock Creek Xing Xing Xing Xing Xing Xing Xing Xing Pl
Rock Creek Xing Xing Xing Xing Xing Xing Xing Xing Sq
Rock Creek Xing Xing Xing Xing Xing Xing Xing Xing Ter
Rock Creek Xing Xing Xing Xing Xing Xing Xing Xing Wy
Rock Creek Xing Xing Xing Xing Xing Xing Xing Xing Xing
Rock Creek Xing Xing Xing Xing Xing Xing Xing Xing Xing Ct
Rock Creek Xing Xing Xing Xing Xing Xing Xing Xing Xing Dr
Rock Creek Xing Xing Xing Xing Xing Xing Xing Xing Xing Pl
Rock Creek Xing Xing Xing Xing Xing Xing Xing Xing Xing Sq
Rock Creek Xing Xing Xing Xing Xing Xing Xing Xing Xing Ter
Rock Creek Xing Xing Xing Xing Xing Xing Xing Xing Xing Wy
Rock Creek Xing Xing Xing Xing Xing Xing Xing Xing Xing Xing
Rock Creek Xing Xing Xing Xing Xing Xing Xing Xing Xing Xing Ct
Rock Creek Xing Xing Xing Xing Xing Xing Xing Xing Xing Xing Dr
Rock Creek Xing Xing Xing Xing Xing Xing Xing Xing Xing Xing Pl
Rock Creek Xing Xing Xing Xing Xing Xing Xing Xing Xing Xing Sq
Rock Creek Xing Xing Xing Xing Xing Xing Xing Xing Xing Xing Ter
Rock Creek Xing Xing Xing Xing Xing Xing Xing Xing Xing Xing Wy
Rock Creek Xing Xing Xing Xing Xing Xing Xing Xing Xing Xing Xing
Rock Creek Xing Xing Xing Xing Xing Xing Xing Xing Xing Xing Xing Ct
Rock Creek Xing Xing Xing Xing Xing Xing Xing Xing Xing Xing Xing Dr
Rock Creek Xing Xing Xing Xing Xing Xing Xing Xing Xing Xing Xing Pl
Rock Creek Xing Xing Xing Xing Xing Xing Xing Xing Xing Xing Xing Sq
Rock Creek Xing Xing Xing Xing Xing Xing Xing Xing Xing Xing Xing Ter
Rock Creek Xing Xing Xing Xing Xing Xing Xing Xing Xing Xing Xing Wy
Rock Creek Xing Xing Xing Xing Xing Xing Xing Xing Xing Xing Xing Xing
Rock Creek Xing Xing Xing Xing Xing Xing Xing Xing Xing Xing Xing Xing Ct
Rock Creek Xing Xing Xing Xing Xing Xing Xing Xing Xing Xing Xing Xing Dr
Rock Creek Xing Xing Xing Xing Xing Xing Xing Xing Xing Xing Xing Xing Pl
Rock Creek Xing Xing Xing Xing Xing Xing Xing Xing Xing Xing Xing Xing Sq
Rock Creek Xing Xing Xing Xing Xing Xing Xing Xing Xing Xing Xing Xing Ter
Rock Creek Xing Xing Xing Xing Xing Xing Xing Xing Xing Xing Xing Xing Wy
Rock Creek Xing Xing Xing Xing Xing Xing Xing Xing Xing Xing Xing Xing Xing
Rock Creek Xing Xing Xing Xing Xing Xing Xing Xing Xing Xing Xing Xing Xing Ct
Rock Creek Xing Xing Xing Xing Xing Xing Xing Xing Xing Xing Xing Xing Xing Dr
Rock Creek Xing Xing Xing Xing Xing Xing Xing Xing Xing Xing Xing Xing Xing Pl
Rock Creek Xing Xing Xing Xing Xing Xing Xing Xing Xing Xing Xing Xing Xing Sq
Rock Creek Xing Xing Xing Xing Xing Xing Xing Xing Xing Xing Xing Xing Xing Ter
Rock Creek Xing Xing Xing Xing Xing Xing Xing Xing Xing Xing Xing Xing Xing Wy
Rock Creek Xing Xing Xing Xing Xing Xing Xing Xing Xing Xing Xing Xing Xing Xing
Rock Creek Xing Xing Xing Xing Xing Xing Xing Xing Xing Xing Xing Xing Xing Xing Ct
Rock Creek Xing Xing Xing Xing Xing Xing Xing Xing Xing Xing Xing Xing Xing Xing Dr
Rock Creek Xing Xing Xing Xing Xing Xing Xing Xing Xing Xing Xing Xing Xing Xing Pl
Rock Creek Xing Xing Xing Xing Xing Xing Xing Xing Xing Xing Xing Xing Xing Xing Sq
Rock Creek Xing Xing Xing Xing Xing Xing Xing Xing Xing Xing Xing Xing Xing Xing Ter
Rock Creek Xing Xing Xing Xing Xing Xing Xing Xing Xing Xing Xing Xing Xing Xing Wy
Rock Creek Xing Xing Xing Xing Xing Xing Xing Xing Xing Xing Xing Xing Xing Xing Xing
Rock Creek Xing Xing Xing Xing Xing Xing Xing Xing Xing Xing Xing Xing Xing Xing Xing Ct
Rock Creek Xing Xing Xing Xing Xing Xing Xing Xing Xing Xing Xing Xing Xing Xing Xing Dr
Rock Creek Xing Xing Xing Xing Xing Xing Xing Xing Xing Xing Xing Xing Xing Xing Xing Pl
Rock Creek Xing Xing Xing Xing Xing Xing Xing Xing Xing Xing Xing Xing Xing Xing Xing Sq
Rock Creek Xing Xing Xing Xing Xing Xing Xing Xing Xing Xing Xing Xing Xing Xing Xing Ter
Rock Creek Xing Xing Xing Xing Xing Xing Xing Xing Xing Xing Xing Xing Xing Xing Xing Wy
Rock Creek Xing Xing Xing Xing Xing Xing Xing Xing Xing Xing Xing Xing Xing Xing Xing Xing
Rock Creek Xing Xing Xing Xing Xing Xing Xing Xing Xing Xing Xing Xing Xing Xing Xing Xing Ct
Rock Creek Xing Xing Xing Xing Xing Xing Xing Xing Xing Xing Xing Xing Xing Xing Xing Xing Dr
Rock Creek Xing Xing Xing Xing Xing Xing Xing Xing Xing Xing Xing Xing Xing Xing Xing Xing Pl
Rock Creek Xing Xing Xing Xing Xing Xing Xing Xing Xing Xing Xing Xing Xing Xing Xing Xing Sq
Rock Creek Xing Xing Xing Xing Xing Xing Xing Xing Xing Xing Xing Xing Xing Xing Xing Xing Ter
Rock Creek Xing Xing Xing Xing Xing Xing Xing Xing Xing Xing Xing Xing Xing Xing Xing Xing Wy
Rock Creek Xing Xing Xing Xing Xing Xing Xing Xing Xing Xing Xing Xing Xing Xing Xing Xing Xing
Rock Creek Xing Xing Xing Xing Xing Xing Xing Xing Xing Xing Xing Xing Xing Xing Xing Xing Xing Ct
Rock Creek Xing Xing Xing Xing Xing Xing Xing Xing Xing Xing Xing Xing Xing Xing Xing Xing Xing Dr
Rock Creek Xing Xing Xing Xing Xing Xing Xing Xing Xing Xing Xing Xing Xing Xing Xing Xing Xing Pl
Rock Creek Xing Xing Xing Xing Xing Xing Xing Xing Xing Xing Xing Xing Xing Xing Xing Xing Xing Sq
Rock Creek Xing Xing Xing Xing Xing Xing Xing Xing Xing Xing Xing Xing Xing Xing Xing Xing Xing Ter
Rock Creek Xing

GOVERNMENTAL UNIT REFERENCE MAP (2020): Riley County, KS

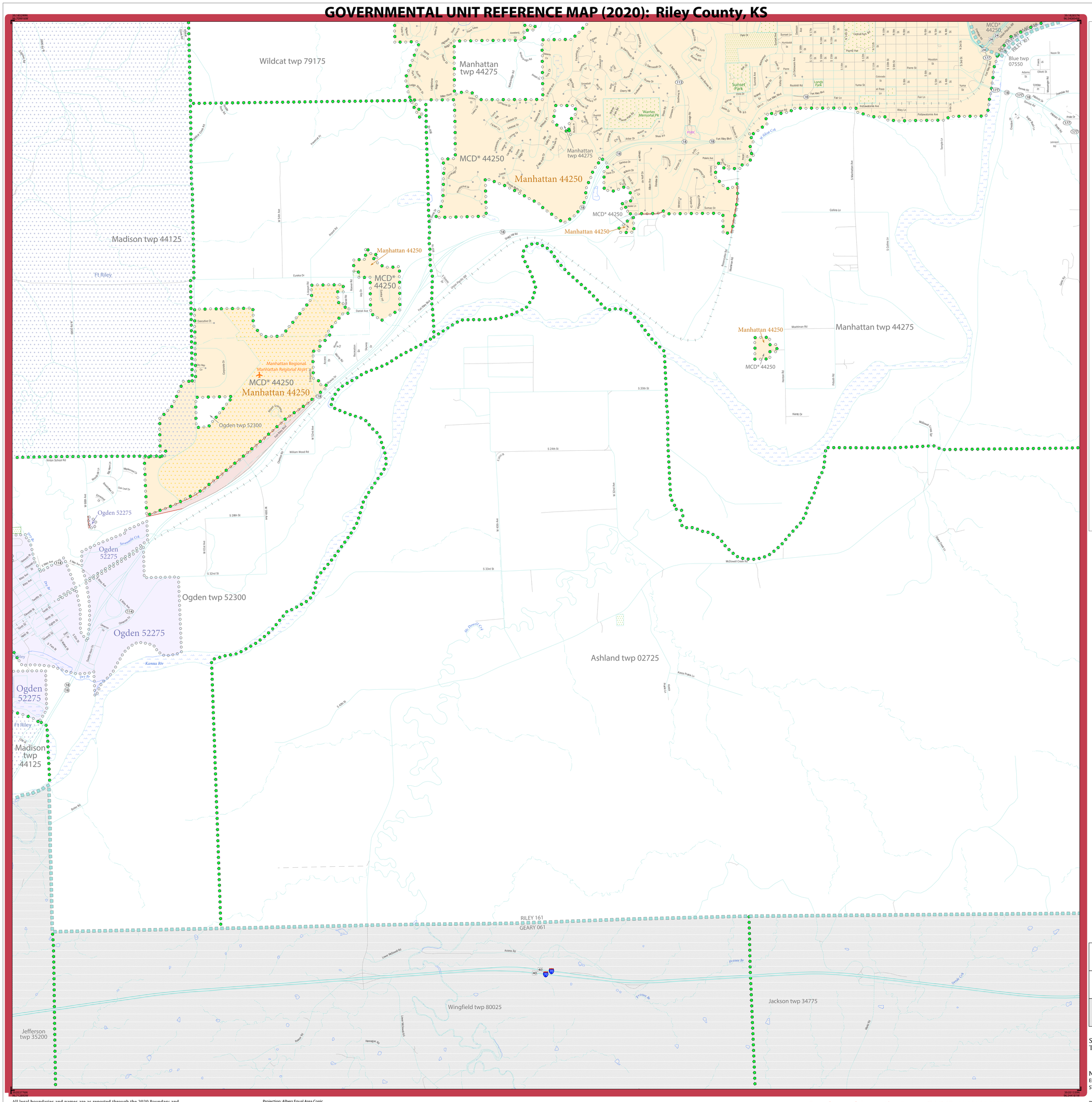

LEGEND

SYMBOL DESCRIPTION	SYMBOL	LABEL STYLE
Federal American Indian Reservation		L'ANSE RESERVATION (TA 1880)
Off-Reservation Trust Land		T1880
American Indian Tribal Subdivision		SHONTO (620)
Alaska Native Regional Corporation (ANRC)		NANA ANRC 52120
State (or statistically equivalent entity)		NEW YORK 36
County (or statistically equivalent entity)		ERIE 029
Minor Civil Division (MCD)[1]		Lee town 41460
Census County Division (CCD)[2]		Jemez CCD 91650
Consolidated City		MILFORD 47500
Incorporated Place[3]		Davis 18100
Census Designated Place (CDP)[2]		Cochiti 16560

DESCRIPTION	SYMBOL
Interstate	
U.S. Highway	
State Highway	
Other Road	Marsh Ln
Cul-de-sac	
Circle	
Geographic Offset or Corridor	
4WD Trail, Stairway, Alley, Walkway, or Ferry	
Railroad	Southern RR
Pipeline or Power Line	
Ridge or Fence	
Property Line or Nonvisible Boundary	
Perennial Stream	Tumbling Cr
Intermittent Stream	Piney Cr
Mountain Peak or Hill	Mt. Boker

DESCRIPTION	SYMBOL
Water Body	Pleasant Lake
Swamp or Marsh	Okefenokee Swamp
Glacier	Bering Glacier
Airport, Airfield, or Helicopter Landing Pad	Dönärd Airfield
College or University	Coll/Univ
Military	Fort Belvoir
Prison or Juvenile Detention Center	PJDC
Cemetery	Powell Cmtry
Golf Course	Pinehurst GlfCrs
National Park or Forest	Yosemite NP
Other Park	St Francis Park
Outside Subject Area	
Inset Area	A1

Where state, county, and/or MCD/CCD boundaries coincide, the map shows the boundary symbol for only the highest-ranking of these boundaries. Where American Indian reservation and American Indian tribal subdivision boundaries coincide, the map shows only the American Indian reservation boundaries.

Entity names are followed by either their FIPS code or census code; parentheses indicate a census code.

1 'MCD*' indicates a false MCD. These are for Census Bureau use only.

2 The CCD and CDP boundaries represent statistical entities only and are not updated through the BAS.

3 Incorporated place name color corresponds to the incorporated place fill color.

Due to space limitations, some road names, along with other feature and geography names on the map, may not be shown.

The Census Bureau stores primary and alternate road names, but only primary road names are used to label the roads on these maps.

Key to Adjacent Sheets

8	9	10
11	12	13
		14

Sheet Location within Entity

Sheet 12 of 14 PARENT sheets
Total Sheets: 15 (Index 1; Parent 14; Inset 0)

NAME: Riley County (161)
ENTITY TYPE: County or statistically equivalent entity
ST: Kansas (20)

INDEX OR PARENT SHEET #: 012
INSET SHEET #: 000000

2020 COUNTY REF MAP (PARENT)

5340220161000000120000 0

All legal boundaries and names are as reported through the 2020 Boundary and Annexation Survey (BAS) and Boundary Validation Program (BVP). The boundaries shown on this map are for Census Bureau statistical data collection and tabulation purposes only; their depiction and designation for statistical purposes does not constitute a determination of jurisdictional authority or rights of ownership or entitlement.

Data Source: U.S. Census Bureau's MAF/TIGER database (TAB20), November 2020
Created by Geography Division: December 08, 2020

U.S. DEPARTMENT OF COMMERCE U.S. Census Bureau

Projection: Albers Equal Area Conic
Datum: NAD 83
Spheroid: GRS 80
1st Standard Parallel: 37 29 41
2nd Standard Parallel: 39 30 05
Central Meridian: -98 20 03
Latitude of Projection's Origin: 36 59 35
False Easting: 0
False Northing: 0

0 0.6 1.2 1.8 2.4 3 Kilometers
0 0.4 0.8 1.2 1.6 2 Miles
The plotted map scale is 1:20,000

N W E S

Boundary and Annexation Survey (BAS) ID: 22016100000
BAS Submission Deadline: March 1, 2021

PDF versions of the BAS maps are available at:
www.census.gov/programs-surveys/bas/geographies.html

For more information, or to request additional maps, please email geo.bas@census.gov, call 1-800-972-5651, or visit www.census.gov/programs-surveys/bas.html.

United States Census Bureau

GOVERNMENTAL UNIT REFERENCE MAP (2020): Riley County, KS

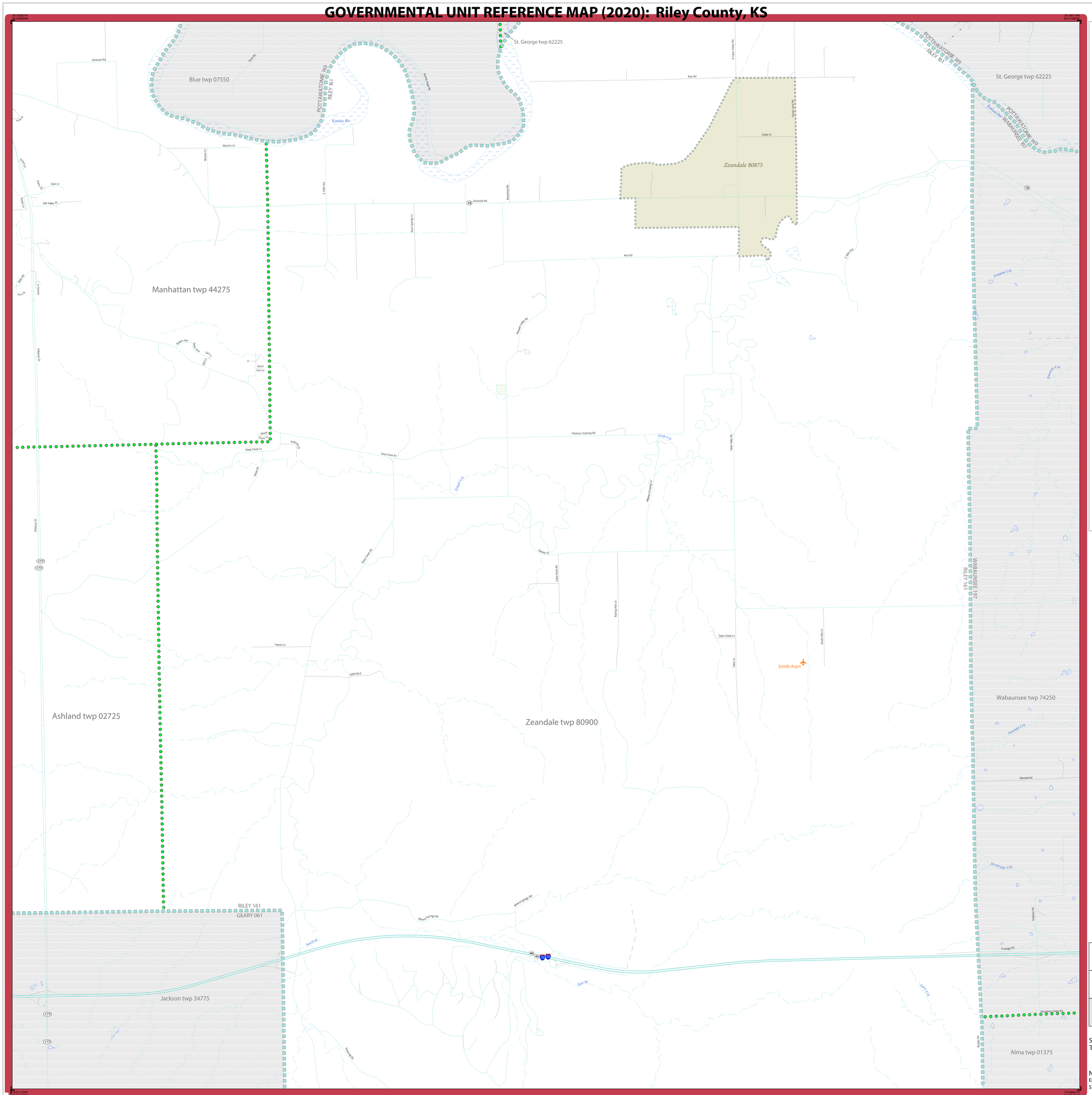
Blue twp 07550
St. George twp 62225
POTTAWATOMIE 149
RILEY 161
Kansas Rtv
Zeandale 80875
Manhattan twp 44275
Ashland twp 02725
Zeandale twp 80900
Wabaunsee twp 74250
Alma twp 01375
Jackson twp 34775
RILEY 161
GEARY 061
WABAUNSEE 197
Smith Arprt
Deep Crk
Kaw Rd
Akin Rd
Pilsbury Crossing Rd
Deep Creek Rd
Tabor Creek Rd
Fearon Ln
Skerbek Rd
Frontage Rd
Mission Creek Rd
Eastlake Rd
Mitchell Springs Rd
Nevada Rd
Tuttle Creek Rd
Emmons Crk
Auldage Crk
Henderson Crk
Laurel Crk
Mission Crk
Lane Crk
South Br
East Br
Zeandale Rd
Moore's Ln
Harwood Rd
Oak Valley Dr
Pilsbury Dr
Pilsbury Crossing Ln
Tabor Ln
Smith Hills Ln
Rolling Hills Ln
Letter Rock Rd
Davis Dr
Tuttle Valley Rd
Pleasant Valley Rd
Ranch View Cir
Goodin Creek Ln
Deep Creek Ln
Vinton Dr
Salisbury Ave
Oakland Ave
Skyline Dr
Sunset Dr
Pony Dr
Cattle Dr
Rock Springs Ln
Moorehead Rd
E 20th Ave
E 10th Ave
N Tuttle Valley Rd
Stagecoach Rd
Eastlake Rd
Frontage Rd
Skerbek Rd
Auldage Rd
Mission Creek Rd
Fairchild Rd
Kansas Rd
Sunset Ln
Pilsbury Dr
Pony Dr
Sunset Dr
Oak Valley Dr
East Ln
Harwood Rd
Pilsbury Dr
Pilsbury Dr
Pilsbury Dr

GOVERNMENTAL UNIT REFERENCE MAP (2020): Riley County, KS

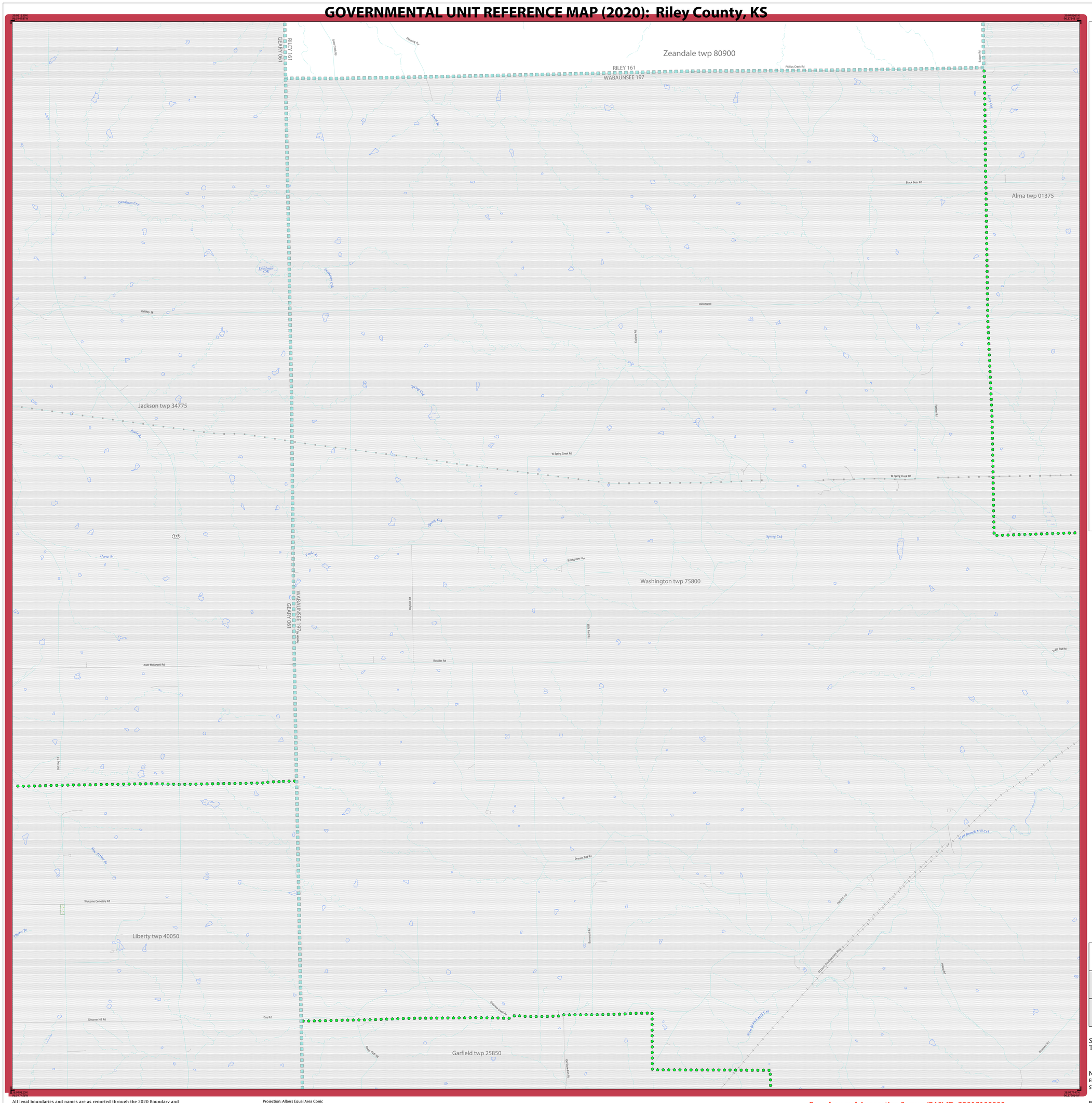

LEGEND

SYMBOL DESCRIPTION	SYMBOL	LABEL STYLE
Federal American Indian Reservation		L'ANSE RESERVATION (TA 1880)
Off-Reservation Trust Land		T1880
American Indian Tribal Subdivision		SHONTO (620)
Alaska Native Regional Corporation (ANRC)		*NANA ANRC 52120*
State (or statistically equivalent entity)		NEW YORK 36
County (or statistically equivalent entity)		ERIE 029
Minor Civil Division (MCD)[1]		Lee town 41460
Census County Division (CCD)[2]		*Jemez CCD 91650*
Consolidated City		MILFORD 47500
Incorporated Place[3]		Davis 18100
Census Designated Place (CDP)[2]		*Cochiti 16560*

DESCRIPTION	SYMBOL
Interstate	5
U.S. Highway	2
State Highway	4
Other Road	Marsh Ln
Cul-de-sac	
Circle	
Geographic Offset or Corridor	
4WD Trail, Stairway, Alley, Walkway, or Ferry	
Railroad	Southern RR
Pipeline or Power Line	
Ridge or Fence	
Property Line or Nonvisible Boundary	
Perennial Stream	*Tumbling Cr*
Intermittent Stream	*Piney Cr*
Mountain Peak or Hill	*Mt. Boker*

DESCRIPTION	SYMBOL
Water Body	*Pleasant Lake*
Swamp or Marsh	*Okefenokee Swamp*
Glacier	*Bering Glacier*
Airport, Airfield, or Helicopter Landing Pad	Dónärd Airport
College or University	Coll/Univ
Military	Fort Belvoir
Prison or Juvenile Detention Center	P/JDC
Cemetery	Powell Cmtry
Golf Course	Pinehurst GlfCrs
National Park or Forest	Yosemite NP
Other Park	St Francis Park
Outside Subject Area	
Inset Area	A1

Where state, county, and/or MCD/CCD boundaries coincide, the map shows the boundary symbol for only the highest-ranking of these boundaries. Where American Indian reservation and American Indian tribal subdivision boundaries coincide, the map shows only the American Indian reservation boundaries.

Entity names are followed by either their FIPS code or census code; parentheses indicate a census code.

1 'MCD*' indicates a false MCD. These are for Census Bureau use only.

2 The CCD and CDP boundaries represent statistical entities only and are not updated through the BAS.

3 Incorporated place name color corresponds to the incorporated place fill color.

Due to space limitations, some road names, along with other feature and geography names on the map, may not be shown.

The Census Bureau stores primary and alternate road names, but only primary road names are used to label the roads on these maps.

Key to Adjacent Sheets

12	13	
	14	

Sheet Location within Entity

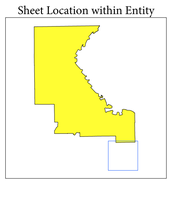

Sheet 14 of 14 PARENT sheets
Total Sheets: 15 (Index 1; Parent 14; Inset 0)

NAME: Riley County (161)
ENTITY TYPE: County or statistically equivalent entity
ST: Kansas (20)

INDEX OR PARENT SHEET #: 014
INSET SHEET #: 000000

2020 COUNTY REF MAP (PARENT)

5340220161000000014000000

All legal boundaries and names are as reported through the 2020 Boundary and Annexation Survey (BAS) and Boundary Validation Program (BVP). The boundaries shown on this map are for Census Bureau statistical data collection and tabulation purposes only; their depiction and designation for statistical purposes does not constitute a determination of jurisdictional authority or rights of ownership or entitlement.

Data Source: U.S. Census Bureau's MAF/TIGER database (TAB20), November 2020
Created by Geography Division: December 08, 2020

U.S. DEPARTMENT OF COMMERCE U.S. Census Bureau

Projection: Albers Equal Area Conic
Datum: NAD83
Spheroid: GRS 80
1st Standard Parallel: 37 29 41
2nd Standard Parallel: 39 30 05
Central Meridian: -98 20 03
Latitude of Projection's Origin: 36 59 35
False Easting: 0
False Northing: 0

0 0.6 1.2 1.8 2.4 3 Kilometers
0 0.4 0.8 1.2 1.6 2 Miles
The plotted map scale is 1:20,000

N W E S

Boundary and Annexation Survey (BAS) ID: 22016100000
BAS Submission Deadline: March 1, 2021

PDF versions of the BAS maps are available at:
www.census.gov/programs-surveys/bas/geographies.html

For more information, or to request additional maps, please email geo.bas@census.gov, call 1-800-972-5651, or visit www.census.gov/programs-surveys/bas.html.