GOVERNMENTAL UNIT REFERENCE MAP (2020): Dudley township, KS

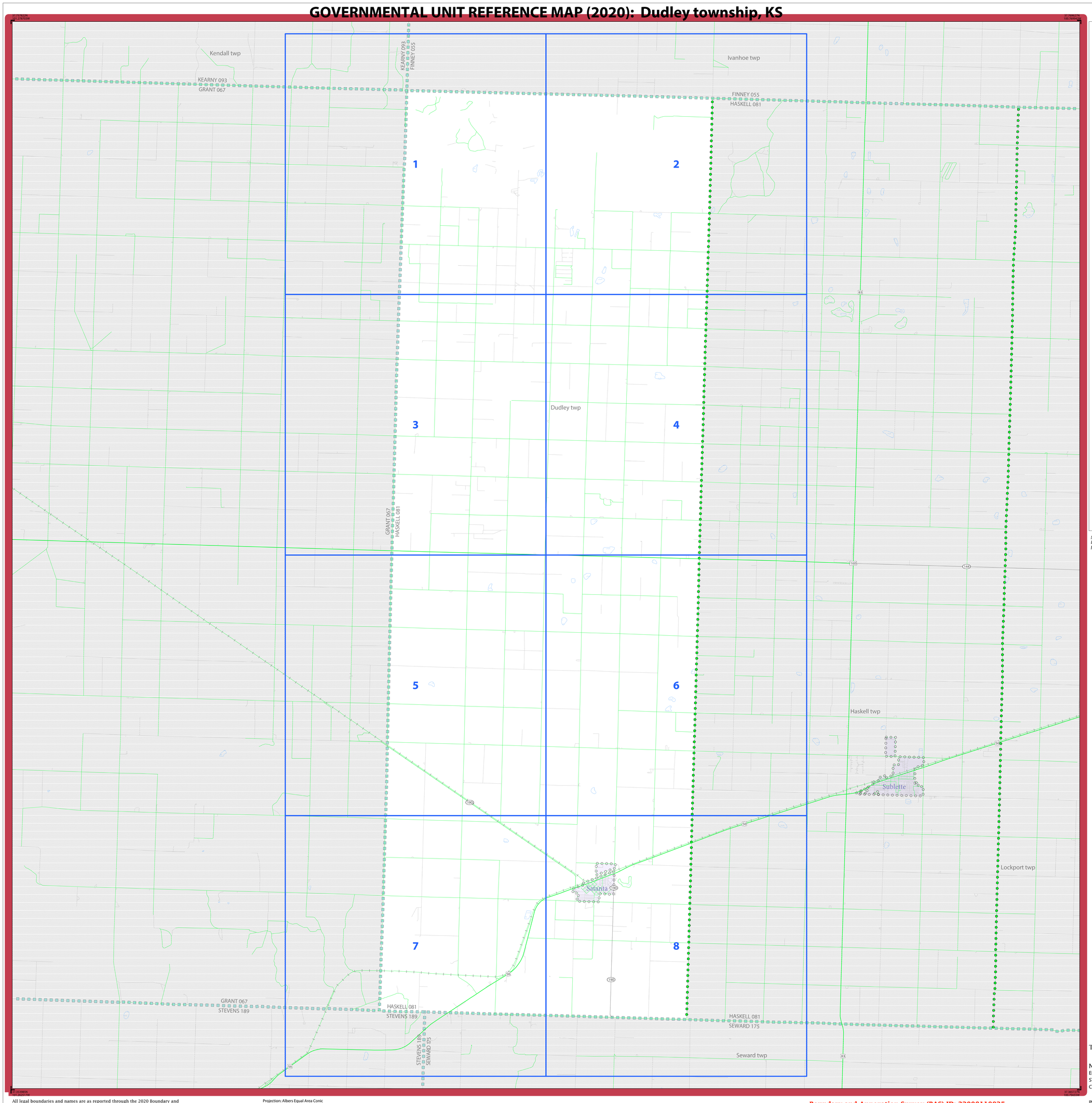

LEGEND

SYMBOL DESCRIPTION	SYMBOL	LABEL STYLE
Federal American Indian Reservation		L'ANSE RESERVATION (TA 1880)
Off-Reservation Trust Land		T1880
American Indian Tribal Subdivision		SHONTO (620)
Alaska Native Regional Corporation (ANRC)		*NANA ANRC 52120*
State (or statistically equivalent entity)		NEW YORK 36
County (or statistically equivalent entity)		ERIE 029
Minor Civil Division (MCD)[1]		Lee town 41460
Census County Division (CCD)[2]		*Jemez CCD 91650*
Consolidated City		MILFORD 47500
Incorporated Place[3]		Davis 18100
Census Designated Place (CDP)[2]		*Cochiti 16560*

DESCRIPTION	SYMBOL	DESCRIPTION	SYMBOL
Interstate	5	Water Body	*Pleasant Lake*
U.S. Highway	2	Swamp or Marsh	*Okefenokee Swamp*
State Highway	4	Glacier	*Bering Glacier*
Other Road	Marsh Ln	Airport, Airfield, or Helicopter Landing Pad	Dönärd Airfield
Cul-de-sac		College or University	Coll/Univ
Circle		Military	Fort Belvoir
Geographic Offset or Corridor		Prison or Juvenile Detention Center	P/JDC
4WD Trail, Stairway, Alley, Walkway, or Ferry		Cemetery	Powell Cmtry
Railroad	Southern RR	Golf Course	Pinehurst GlfCrs
Pipeline or Power Line		National Park or Forest	Yosemite NP
Ridge or Fence		Other Park	St Francis Park
Property Line or Nonvisible Boundary		Outside Subject Area	
Perennial Stream	*Tumbling Cr*	Inset Area	A1
Intermittent Stream	*Piney Cr*		
Mountain Peak or Hill	*Mt. Baker*		

Where state, county, and/or MCD/CCD boundaries coincide, the map shows the boundary symbol for only the highest-ranking of these boundaries. Where American Indian reservation and American Indian tribal subdivision boundaries coincide, the map shows only the American Indian reservation boundaries.

Entity names are followed by either their FIPS code or census code; parentheses indicate a census code.

1 'MCD" indicates a false MCD. These are for Census Bureau use only.

2 The CCD and CDP boundaries represent statistical entities only and are not updated through the BAS.

3 Incorporated place name color corresponds to the incorporated place fill color.

Due to space limitations, some road names, along with other feature and geography names on the map, may not be shown.

The Census Bureau stores primary and alternate road names, but only primary road names are used to label the roads on these maps.

Note: This index map sheet provides the map sheet configuration in relation to the subject entity. Due to scale limitations, map content may be simplified. Refer to parent and/or inset map sheets for detailed map content.

Total Sheets: 9 (Index 1; Parent 8; Inset 0)

NAME: Dudley township (18825)
ENTITY TYPE: Minor Civil Division
ST: Kansas (20)
CO: Haskell (081)

INDEX OR PARENT SHEET #: 000
INSET SHEET #: 000000

2020 MCD REF MAP (INDEX)

5370320081188250000000000

All legal boundaries and names are as reported through the 2020 Boundary and Annexation Survey (BAS) and Boundary Validation Program (BVP). The boundaries shown on this map are for Census Bureau statistical data collection and tabulation purposes only; their depiction and designation for statistical purposes does not constitute a determination of jurisdictional authority or rights of ownership or entitlement.

Data Source: U.S. Census Bureau's MAF/TIGER database (TAB20), November 2020
Created by Geography Division: December 11, 2020

U.S. DEPARTMENT OF COMMERCE U.S. Census Bureau

Projection: Albers Equal Area Conic
Datum: NAD 83
Spheroid: GRS 80
1st Standard Parallel: 37 29 41
2nd Standard Parallel: 39 30 05
Central Meridian: -98 20 03
Latitude of Projection's Origin: 36 59 35
False Easting: 0
False Northing: 0

0 1 2 3 4 5 Kilometers
0 1 2 3 4 5 Miles
The plotted map scale is 1:61,410

N W E S

Boundary and Annexation Survey (BAS) ID: 32008118825
BAS Submission Deadline: March 1, 2021

PDF versions of the BAS maps are available at:
www.census.gov/programs-surveys/bas/geographies.html

For more information, or to request additional maps, please email geo.bas@census.gov, call 1-800-972-5651, or visit www.census.gov/programs-surveys/bas.html.

United States Census Bureau

GOVERNMENTAL UNIT REFERENCE MAP (2020): Dudley township, KS



LEGEND

SYMBOL DESCRIPTION	SYMBOL	LABEL STYLE
Federal American Indian Reservation		L'ANSE RESERVATION (TA 1880)
Off-Reservation Trust Land		T1880
American Indian Tribal Subdivision		SHONTO (620)
Alaska Native Regional Corporation (ANRC)		NANA ANRC 52120
State (or statistically equivalent entity)		NEW YORK 36
County (or statistically equivalent entity)		ERIE 029
Minor Civil Division (MCD)[1]		Lee town 41460
Census County Division (CCD)[2]		Jemez CCD 91650
Consolidated City		MILFORD 47500
Incorporated Place[3]		Davis 18100
Census Designated Place (CDP)[2]		Cochiti 16560

DESCRIPTION	SYMBOL	DESCRIPTION	SYMBOL
Interstate	5	Water Body	Pleasant Lake
U.S. Highway	2	Swamp or Marsh	Okefenoke Swamp
State Highway	4	Glacier	Bering Glacier
Other Road	Marsh Ln	Airport, Airfield, or Helicopter Landing Pad	Donald Airfield
Cul-de-sac		College or University	Coll/Univ
Circle		Military	Fort Belvoir
Geographic Offset or Corridor		Prison or Juvenile Detention Center	PJDC
4WD Trail, Stairway, Alley, Walkway, or Ferry		Cemetery	Powell Cmtry
Railroad	Southern RR	Golf Course	Pinehurst GlfCrs
Pipeline or Power Line		National Park or Forest	Yosemite NP
Ridge or Fence		Other Park	St Francis Park
Property Line or Nonvisible Boundary		Outside Subject Area	
Perennial Stream	Tumbling Cr	Inset Area	A1
Intermittent Stream	Piney Cr		
Mountain Peak or Hill	Mt. Baker		

Where state, county, and/or MCD/CCD boundaries coincide, the map shows the boundary symbol for only the highest-ranking of these boundaries. Where American Indian reservation and American Indian tribal subdivision boundaries coincide, the map shows only the American Indian reservation boundaries.

Entity names are followed by either their FIPS code or census code; parentheses indicate a census code.

1 'MCD" indicates a false MCD. These are for Census Bureau use only.

2 The CCD and CDP boundaries represent statistical entities only and are not updated through the BAS.

3 Incorporated place name color corresponds to the incorporated place fill color.

Due to space limitations, some road names, along with other feature and geography names on the map, may not be shown.

The Census Bureau stores primary and alternate road names, but only primary road names are used to label the roads on these maps.

Key to Adjacent Sheets

	1	2
	3	4

Sheet Location within Entity

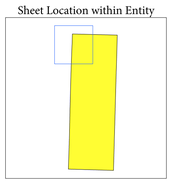

Sheet 1 of 8 PARENT sheets
Total Sheets: 9 (Index 1; Parent 8; Inset 0)

NAME: Dudley township (18825)
ENTITY TYPE: Minor Civil Division
ST: Kansas (20)
CO: Haskell (081)

INDEX OR PARENT SHEET #: 001
INSET SHEET #: 000000

2020 MCD REF MAP (PARENT)

5370320081188250010000 00

All legal boundaries and names are as reported through the 2020 Boundary and Annexation Survey (BAS) and Boundary Validation Program (BVP). The boundaries shown on this map are for Census Bureau statistical data collection and tabulation purposes only; their depiction and designation for statistical purposes does not constitute a determination of jurisdictional authority or rights of ownership or entitlement.

Data Source: U.S. Census Bureau's MAF/TIGER database (TAB20), November 2020
Created by Geography Division: December 11, 2020

U.S. DEPARTMENT OF COMMERCE U.S. Census Bureau

Projection: Albers Equal Area Conic
Datum: NAD 83
Spheroid: GRS 80
1st Standard Parallel: 37 29 41
2nd Standard Parallel: 39 30 05
Central Meridian: -98 20 03
Latitude of Projection's Origin: 36 59 35
False Easting: 0
False Northing: 0

0 0.4 0.8 1.2 1.6 2 Kilometers
0 0.3 0.6 0.9 1.2 1.5 Miles
The plotted map scale is 1:15,000

N W E S

Boundary and Annexation Survey (BAS) ID: 32008118825
BAS Submission Deadline: March 1, 2021

PDF versions of the BAS maps are available at:
www.census.gov/programs-surveys/bas/geographies.html

For more information, or to request additional maps, please email geo.bas@census.gov, call 1-800-972-5651, or visit www.census.gov/programs-surveys/bas.html.

United States Census Bureau

GOVERNMENTAL UNIT REFERENCE MAP (2020): Dudley township, KS

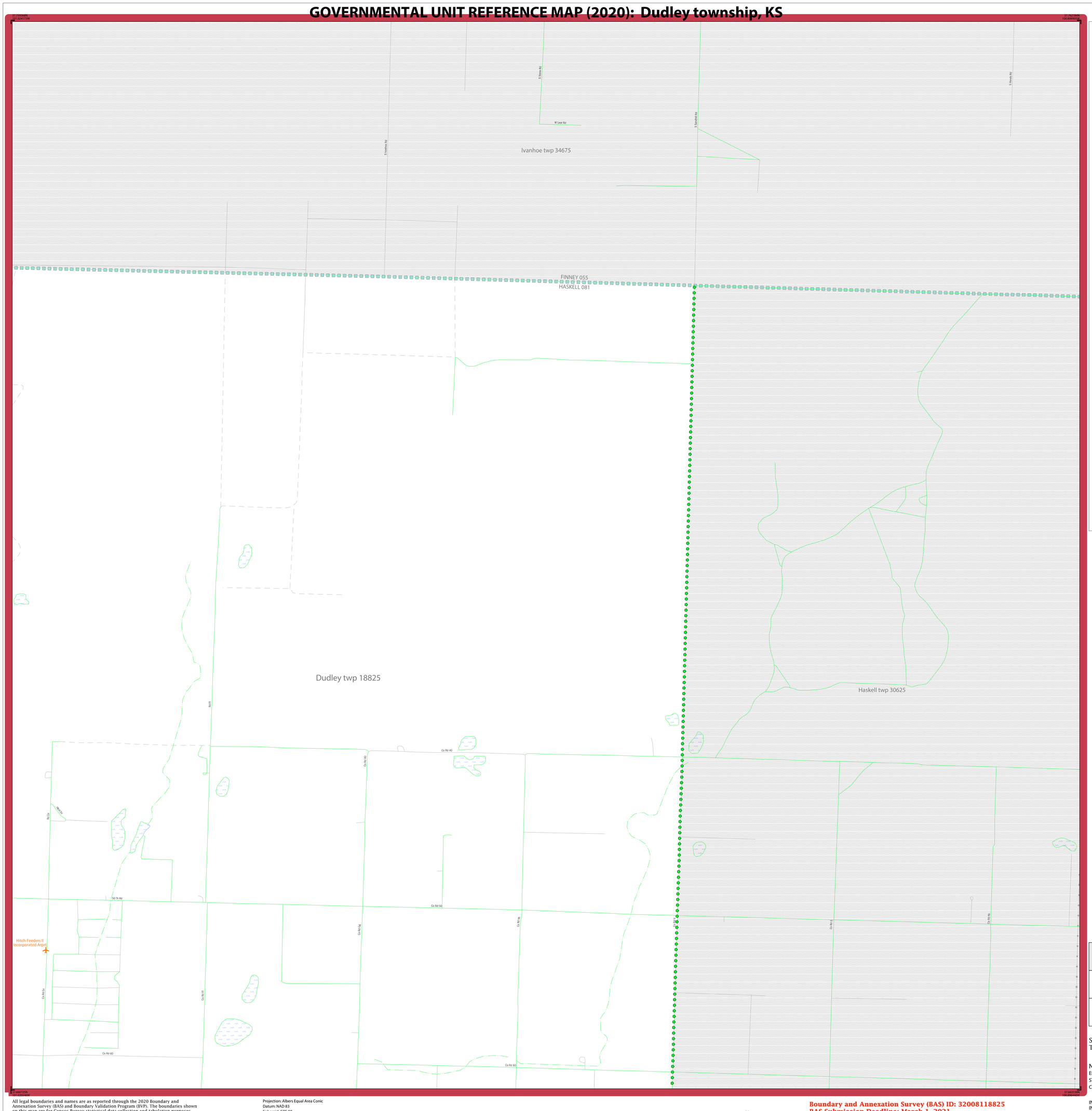

LEGEND

SYMBOL DESCRIPTION	SYMBOL	LABEL STYLE
Federal American Indian Reservation		L'ANSE RESERVATION (TA 1880)
Off-Reservation Trust Land		T1880
American Indian Tribal Subdivision		SHONTO (620)
Alaska Native Regional Corporation (ANRC)		*NANA ANRC 52120*
State (or statistically equivalent entity)		NEW YORK 36
County (or statistically equivalent entity)		ERIE 029
Minor Civil Division (MCD)[1]		Lee town 41460
Census County Division (CCD)[2]		*Jemez CCD 91650*
Consolidated City		MILFORD 47500
Incorporated Place[3]		Davis 18100
Census Designated Place (CDP)[2]		*Cochiti 16560*

DESCRIPTION	SYMBOL
Interstate	5
U.S. Highway	2
State Highway	4
Other Road	Marsh Ln
Cul-de-sac	
Circle	
Geographic Offset or Corridor	
4WD Trail, Stairway, Alley, Walkway, or Ferry	
Railroad	Southern RR
Pipeline or Power Line	
Ridge or Fence	
Property Line or Nonvisible Boundary	
Perennial Stream	Tumbling Cr
Intermittent Stream	Piney Cr
Mountain Peak or Hill	Mt. Baker

DESCRIPTION	SYMBOL
Water Body	Pleasant Lake
Swamp or Marsh	Okefenokee Swamp
Glacier	Bering Glacier
Airport, Airfield, or Helicopter Landing Pad	Dónard Airport
College or University	Coll/Univ
Military	Fort Belvoir
Prison or Juvenile Detention Center	P/JDC
Cemetery	Powell Cmtry
Golf Course	Pinehurst GlfCrs
National Park or Forest	Yosemite NP
Other Park	St Francis Park
Outside Subject Area	
Inset Area	A1

Where state, county, and/or MCD/CCD boundaries coincide, the map shows the boundary symbol for only the highest-ranking of these boundaries. Where American Indian reservation and American Indian tribal subdivision boundaries coincide, the map shows only the American Indian reservation boundaries.

Entity names are followed by either their FIPS code or census code; parentheses indicate a census code.

1 'MCD*' indicates a false MCD. These are for Census Bureau use only.

2 The CCD and CDP boundaries represent statistical entities only and are not updated through the BAS.

3 Incorporated place name color corresponds to the incorporated place fill color.

Due to space limitations, some road names, along with other feature and geography names on the map, may not be shown.

The Census Bureau stores primary and alternate road names, but only primary road names are used to label the roads on these maps.

Key to Adjacent Sheets

1	2	
3	4	

Sheet Location within Entity

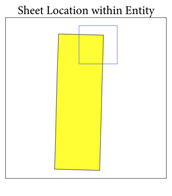

Sheet 2 of 8 PARENT sheets
Total Sheets: 9 (Index 1; Parent 8; Inset 0)

NAME: Dudley township (18825)
ENTITY TYPE: Minor Civil Division
ST: Kansas (20)
CO: Haskell (081)

INDEX OR PARENT SHEET #: 002
INSET SHEET #: 000000

2020 MCD REF MAP (PARENT)

5370320081188250020000 00

All legal boundaries and names are as reported through the 2020 Boundary and Annexation Survey (BAS) and Boundary Validation Program (BVP). The boundaries shown on this map are for Census Bureau statistical data collection and tabulation purposes only; their depiction and designation for statistical purposes does not constitute a determination of jurisdictional authority or rights of ownership or entitlement.

Data Source: U.S. Census Bureau's MAF/TIGER database (TAB20), November 2020
Created by Geography Division: December 11, 2020

U.S. DEPARTMENT OF COMMERCE U.S. Census Bureau

Projection: Albers Equal Area Conic
Datum: NAD 83
Spheroid: GRS 80
1st Standard Parallel: 37 29 41
2nd Standard Parallel: 39 30 05
Central Meridian: -98 20 03
Latitude of Projection's Origin: 36 59 35
False Easting: 0
False Northing: 0

0 0.4 0.8 1.2 1.6 2 Kilometers
0 0.3 0.6 0.9 1.2 1.5 Miles
The plotted map scale is 1:15,000

N W E S

Boundary and Annexation Survey (BAS) ID: 32008118825
BAS Submission Deadline: March 1, 2021

PDF versions of the BAS maps are available at: www.census.gov/programs-surveys/bas/geographies.html

For more information, or to request additional maps, please email geo.bas@census.gov, call 1-800-972-5651, or visit www.census.gov/programs-surveys/bas.html.

United States Census Bureau

GOVERNMENTAL UNIT REFERENCE MAP (2020): Dudley township, KS

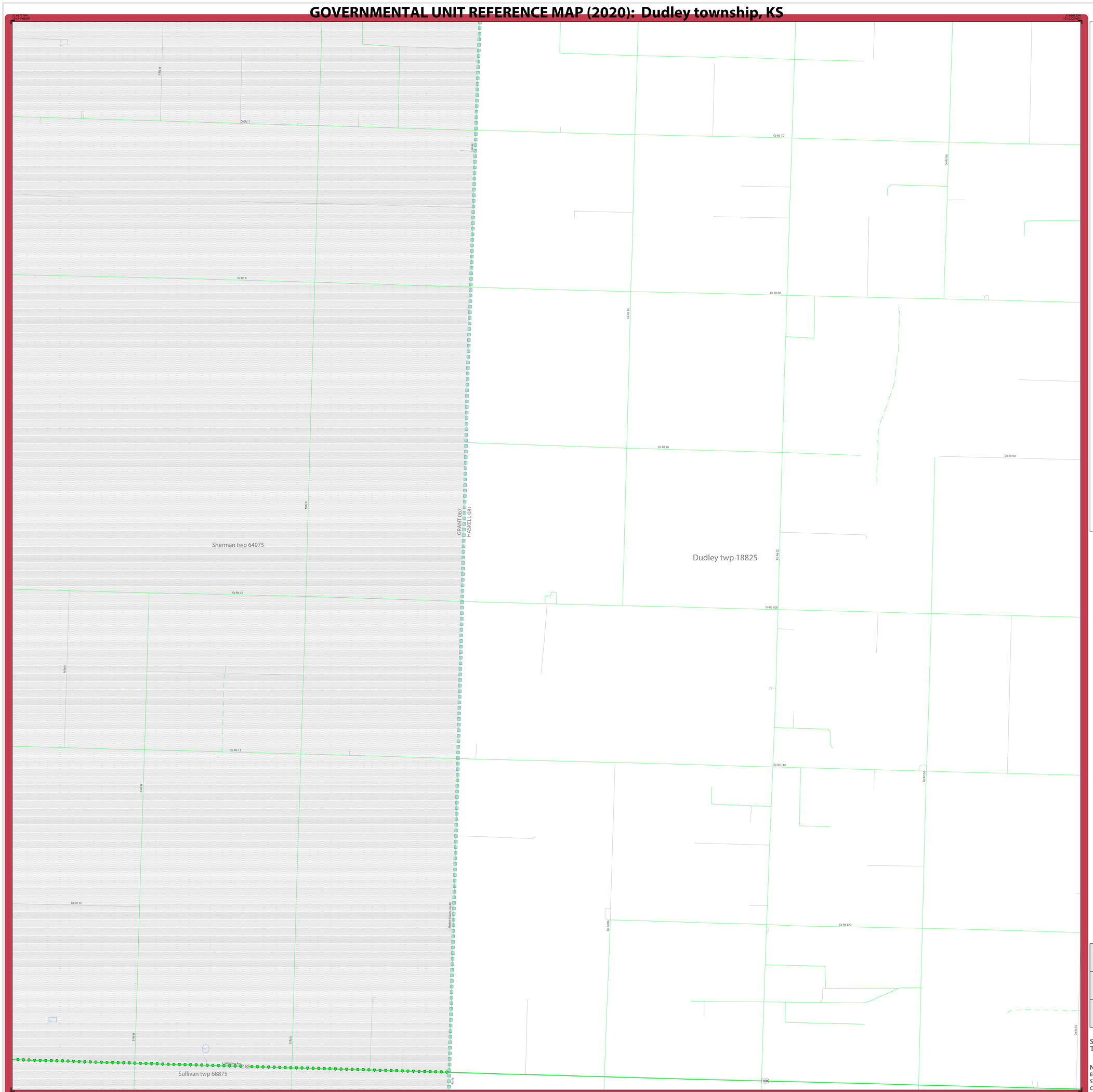

LEGEND

SYMBOL DESCRIPTION	SYMBOL	LABEL STYLE
Federal American Indian Reservation		L'ANSE RESERVATION (TA 1880)
Off-Reservation Trust Land		T1880
American Indian Tribal Subdivision		SHONTO (620)
Alaska Native Regional Corporation (ANRC)		*NANA ANRC 52120*
State (or statistically equivalent entity)		NEW YORK 36
County (or statistically equivalent entity)		ERIE 029
Minor Civil Division (MCD)[1]		Lee town 41460
Census County Division (CCD)[2]		*Jemez CCD 91650*
Consolidated City		MILFORD 47500
Incorporated Place[3]		Davis 18100
Census Designated Place (CDP)[2]		*Cochiti 16560*

DESCRIPTION	SYMBOL	DESCRIPTION	SYMBOL
Interstate	5	Water Body	Pleasant Lake
U.S. Highway	2	Swamp or Marsh	Okefenokee Swamp
State Highway	4	Glacier	Bering Glacier
Other Road	Marsh Ln	Airport, Airfield, or Helicopter Landing Pad	Dónard Airfield
Cul-de-sac		College or University	Coll/Univ
Circle		Military	Fort Belvoir
Geographic Offset or Corridor		Prison or Juvenile Detention Center	P/JDC
4WD Trail, Stairway, Alley, Walkway, or Ferry		Cemetery	Powell Cmtry
Railroad	Southern RR	Golf Course	Pinehurst GlfCrs
Pipeline or Power Line		National Park or Forest	Yosemite NP
Ridge or Fence		Other Park	St Francis Park
Property Line or Nonvisible Boundary		Outside Subject Area	
Perennial Stream	Tumbling Cr	Inset Area	A1
Intermittent Stream	Piney Cr		
Mountain Peak or Hill	Mt. Baker		

Where state, county, and/or MCD/CCD boundaries coincide, the map shows the boundary symbol for only the highest-ranking of these boundaries. Where American Indian reservation and American Indian tribal subdivision boundaries coincide, the map shows only the American Indian reservation boundaries.

Entity names are followed by either their FIPS code or census code; parentheses indicate a census code.

1 'MCD*' indicates a false MCD. These are for Census Bureau use only.

2 The CCD and CDP boundaries represent statistical entities only and are not updated through the BAS.

3 Incorporated place name color corresponds to the incorporated place fill color.

Due to space limitations, some road names, along with other feature and geography names on the map, may not be shown.

The Census Bureau stores primary and alternate road names, but only primary road names are used to label the roads on these maps.

Key to Adjacent Sheets

	1	2
	3	4
	5	6

Sheet Location within Entity

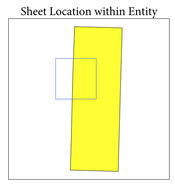

Sheet 3 of 8 PARENT sheets
Total Sheets: 9 (Index 1; Parent 8; Inset 0)

NAME: Dudley township (18825)
ENTITY TYPE: Minor Civil Division
ST: Kansas (20)
CO: Haskell (081)

INDEX OR PARENT SHEET #: 003
INSET SHEET #: 000000

2020 MCD REF MAP (PARENT)

5370320081188250030000 00

All legal boundaries and names are as reported through the 2020 Boundary and Annexation Survey (BAS) and Boundary Validation Program (BVP). The boundaries shown on this map are for Census Bureau statistical data collection and tabulation purposes only; their depiction and designation for statistical purposes does not constitute a determination of jurisdictional authority or rights of ownership or entitlement.

Data Source: U.S. Census Bureau's MAF/TIGER database (TAB20), November 2020
Created by Geography Division: December 11, 2020

U.S. DEPARTMENT OF COMMERCE U.S. Census Bureau

Projection: Albers Equal Area Conic
Datum: NAD 83
Spheroid: GRS 80
1st Standard Parallel: 37 29 41
2nd Standard Parallel: 39 30 05
Central Meridian: -98 20 03
Latitude of Projection's Origin: 36 59 35
False Easting: 0
False Northing: 0

0 0.4 0.8 1.2 1.6 2 Kilometers
0 0.3 0.6 0.9 1.2 1.5 Miles
The plotted map scale is 1:15,000

N W E S

Boundary and Annexation Survey (BAS) ID: 32008118825
BAS Submission Deadline: March 1, 2021

PDF versions of the BAS maps are available at:
www.census.gov/programs-surveys/bas/geographies.html

For more information, or to request additional maps, please email geo.bas@census.gov, call 1-800-972-5651, or visit www.census.gov/programs-surveys/bas.html.

United States Census Bureau

GOVERNMENTAL UNIT REFERENCE MAP (2020): Dudley township, KS

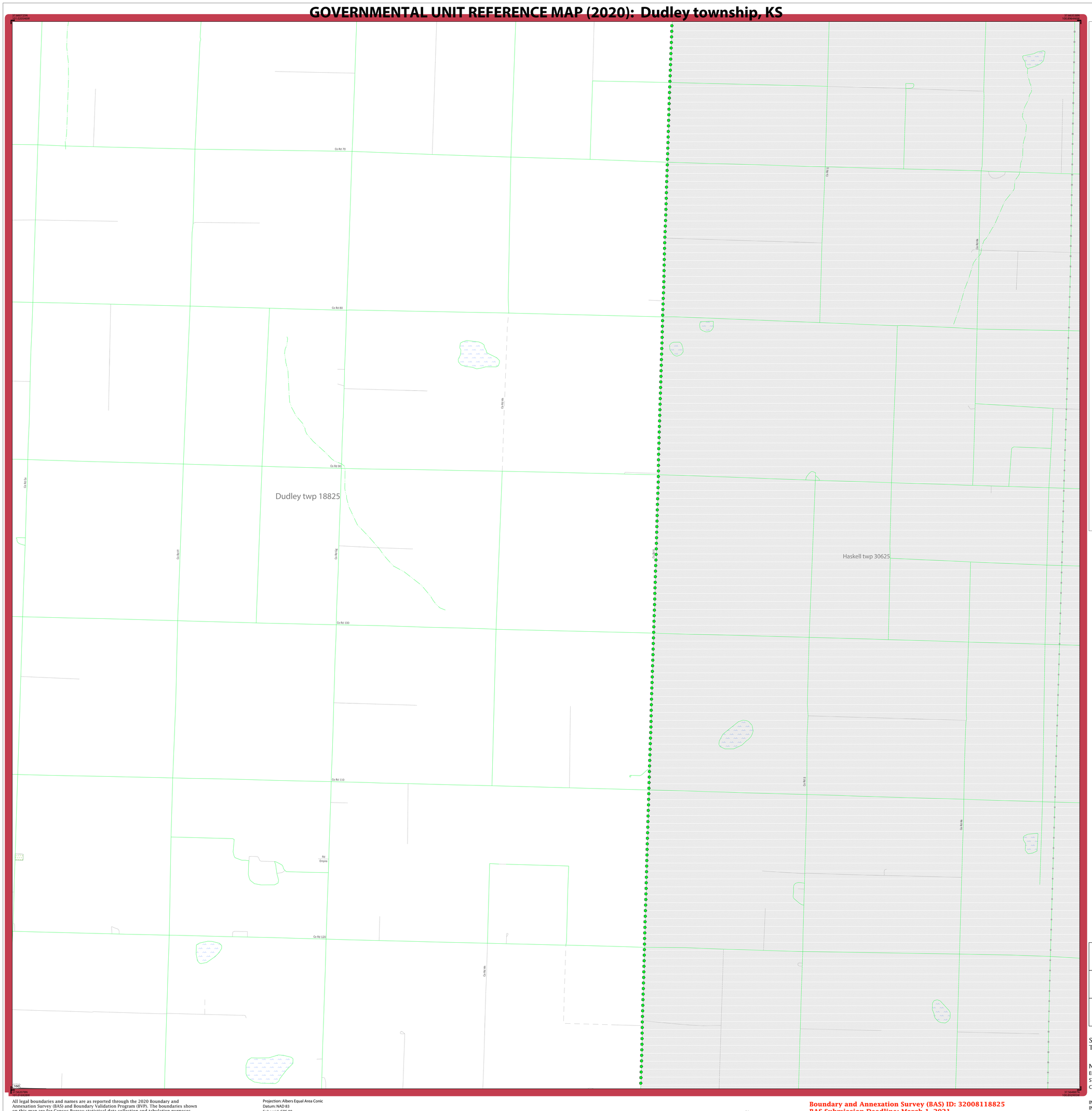

LEGEND

SYMBOL DESCRIPTION	SYMBOL	LABEL STYLE
Federal American Indian Reservation		L'ANSE RESERVATION (TA 1880)
Off-Reservation Trust Land		T1880
American Indian Tribal Subdivision		SHONTO (620)
Alaska Native Regional Corporation (ANRC)		*NANA ANRC 52120*
State (or statistically equivalent entity)		NEW YORK 36
County (or statistically equivalent entity)		ERIE 029
Minor Civil Division (MCD)[1]		Lee town 41460
Census County Division (CCD)[2]		*Jemez CCD 91650*
Consolidated City		MILFORD 47500
Incorporated Place[3]		Davis 18100
Census Designated Place (CDP)[2]		*Cochiti 16560*

DESCRIPTION	SYMBOL
Interstate	5
U.S. Highway	2
State Highway	4
Other Road	Marsh Ln
Cul-de-sac	
Circle	
Geographic Offset or Corridor	
4WD Trail, Stairway, Alley, Walkway, or Ferry	
Railroad	Southern RR
Pipeline or Power Line	
Ridge or Fence	
Property Line or Nonvisible Boundary	
Perennial Stream	*Tumbling Cr*
Intermittent Stream	*Piney Cr*
Mountain Peak or Hill	*Mt. Baker*

DESCRIPTION	SYMBOL
Water Body	*Pleasant Lake*
Swamp or Marsh	*Okefenokee Swamp*
Glacier	*Bering Glacier*
Airport, Airfield, or Helicopter Landing Pad	Dónárd Airport
College or University	Coll/Univ
Military	Fort Belvoir
Prison or Juvenile Detention Center	P/JDC
Cemetery	Powell Cmtry
Golf Course	Pinehurst GlfCrs
National Park or Forest	Yosemite NP
Other Park	St Francis Park
Outside Subject Area	
Inset Area	A1

Where state, county, and/or MCD/CCD boundaries coincide, the map shows the boundary symbol for only the highest-ranking of these boundaries. Where American Indian reservation and American Indian tribal subdivision boundaries coincide, the map shows only the American Indian reservation boundaries.

Entity names are followed by either their FIPS code or census code; parentheses indicate a census code.

1 'MCD*' indicates a false MCD. These are for Census Bureau use only.

2 The CCD and CDP boundaries represent statistical entities only and are not updated through the BAS.

3 Incorporated place name color corresponds to the incorporated place fill color.

Due to space limitations, some road names, along with other feature and geography names on the map, may not be shown.

The Census Bureau stores primary and alternate road names, but only primary road names are used to label the roads on these maps.

Key to Adjacent Sheets

1	2	
3	4	
5	6	

Sheet Location within Entity

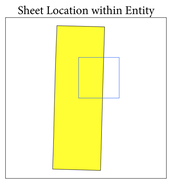

Sheet 4 of 8 PARENT sheets
Total Sheets: 9 (Index 1; Parent 8; Inset 0)

NAME: Dudley township (18825)
ENTITY TYPE: Minor Civil Division
ST: Kansas (20)
CO: Haskell (081)

INDEX OR PARENT SHEET #: 004
INSET SHEET #: 000000

2020 MCD REF MAP (PARENT)

5370320081188250040000 00

All legal boundaries and names are as reported through the 2020 Boundary and Annexation Survey (BAS) and Boundary Validation Program (BVP). The boundaries shown on this map are for Census Bureau statistical data collection and tabulation purposes only; their depiction and designation for statistical purposes does not constitute a determination of jurisdictional authority or rights of ownership or entitlement.

Data Source: U.S. Census Bureau's MAF/TIGER database (TAB20), November 2020
Created by Geography Division: December 11, 2020

U.S. DEPARTMENT OF COMMERCE U.S. Census Bureau

Projection: Albers Equal Area Conic
Datum: NAD 83
Spheroid: GRS 80
1st Standard Parallel: 37 29 41
2nd Standard Parallel: 39 30 05
Central Meridian: -98 20 03
Latitude of Projection's Origin: 36 59 35
False Easting: 0
False Northing: 0

0 0.4 0.8 1.2 1.6 2 Kilometers
0 0.3 0.6 0.9 1.2 1.5 Miles
The plotted map scale is 1:15,000

N W E S

Boundary and Annexation Survey (BAS) ID: 32008118825
BAS Submission Deadline: March 1, 2021

PDF versions of the BAS maps are available at:
www.census.gov/programs-surveys/bas/geographies.html

For more information, or to request additional maps, please email geo.bas@census.gov, call 1-800-972-5651, or visit www.census.gov/programs-surveys/bas.html.

United States Census Bureau

GOVERNMENTAL UNIT REFERENCE MAP (2020): Dudley township, KS



LEGEND

SYMBOL DESCRIPTION	SYMBOL	LABEL STYLE
Federal American Indian Reservation		L'ANSE RESERVATION (TA 1880)
Off-Reservation Trust Land		T1880
American Indian Tribal Subdivision		SHONTO (620)
Alaska Native Regional Corporation (ANRC)		*NANA ANRC 52120*
State (or statistically equivalent entity)		NEW YORK 36
County (or statistically equivalent entity)		ERIE 029
Minor Civil Division (MCD)[1]		Lee town 41460
Census County Division (CCD)[2]		*Jemez CCD 91650*
Consolidated City		MILFORD 47500
Incorporated Place[3]		Davis 18100
Census Designated Place (CDP)[2]		*Cochiti 16560*

DESCRIPTION	SYMBOL
Interstate	5
U.S. Highway	2
State Highway	4
Other Road	Marsh Ln
Cul-de-sac	
Circle	
Geographic Offset or Corridor	
4WD Trail, Stairway, Alley, Walkway, or Ferry	
Railroad	Southern RR
Pipeline or Power Line	
Ridge or Fence	
Property Line or Nonvisible Boundary	
Perennial Stream	Tumbling Cr
Intermittent Stream	Piney Cr
Mountain Peak or Hill	Mt. Baker

DESCRIPTION	SYMBOL
Water Body	Pleasant Lake
Swamp or Marsh	Okefenokee Swamp
Glacier	Bering Glacier
Airport, Airfield, or Helicopter Landing Pad	Dónard Airfield
College or University	Coll/Univ
Military	Fort Belvoir
Prison or Juvenile Detention Center	P/JDC
Cemetery	Powell Cmtry
Golf Course	Pinehurst GlfCrs
National Park or Forest	Yosemite NP
Other Park	St Francis Park
Outside Subject Area	
Inset Area	A1

Where state, county, and/or MCD/CCD boundaries coincide, the map shows the boundary symbol for only the highest-ranking of these boundaries. Where American Indian reservation and American Indian tribal subdivision boundaries coincide, the map shows only the American Indian reservation boundaries.

Entity names are followed by either their FIPS code or census code; parentheses indicate a census code.

1 'MCD*' indicates a false MCD. These are for Census Bureau use only.

2 The CCD and CDP boundaries represent statistical entities only and are not updated through the BAS.

3 Incorporated place name color corresponds to the incorporated place fill color.

Due to space limitations, some road names, along with other feature and geography names on the map, may not be shown.

The Census Bureau stores primary and alternate road names, but only primary road names are used to label the roads on these maps.

Key to Adjacent Sheets

	3	4
	5	6
	7	8

Sheet Location within Entity

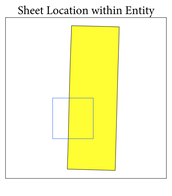

Sheet 5 of 8 PARENT sheets
Total Sheets: 9 (Index 1; Parent 8; Inset 0)

NAME: Dudley township (18825)
ENTITY TYPE: Minor Civil Division
ST: Kansas (20)
CO: Haskell (081)

INDEX OR PARENT SHEET #: 005
INSET SHEET #: 000000

2020 MCD REF MAP (PARENT)

5370320081188250050000 00

All legal boundaries and names are as reported through the 2020 Boundary and Annexation Survey (BAS) and Boundary Validation Program (BVP). The boundaries shown on this map are for Census Bureau statistical data collection and tabulation purposes only; their depiction and designation for statistical purposes does not constitute a determination of jurisdictional authority or rights of ownership or entitlement.

Data Source: U.S. Census Bureau's MAF/TIGER database (TAB20), November 2020
Created by: Geography Division: December 11, 2020

U.S. DEPARTMENT OF COMMERCE U.S. Census Bureau

Projection: Albers Equal Area Conic
Datum: NAD 83
Spheroid: GRS 80
1st Standard Parallel: 37 29 41
2nd Standard Parallel: 39 30 05
Central Meridian: -98 20 03
Latitude of Projection's Origin: 36 59 35
False Easting: 0
False Northing: 0

0 0.4 0.8 1.2 1.6 2 Kilometers
0 0.3 0.6 0.9 1.2 1.5 Miles
The plotted map scale is 1:15,000

N W E S

Boundary and Annexation Survey (BAS) ID: 32008118825
BAS Submission Deadline: March 1, 2021

PDF versions of the BAS maps are available at:
www.census.gov/programs-surveys/bas/geographies.html

For more information, or to request additional maps, please email geo.bas@census.gov, call 1-800-972-5651, or visit www.census.gov/programs-surveys/bas.html.

United States Census Bureau

GOVERNMENTAL UNIT REFERENCE MAP (2020): Dudley township, KS

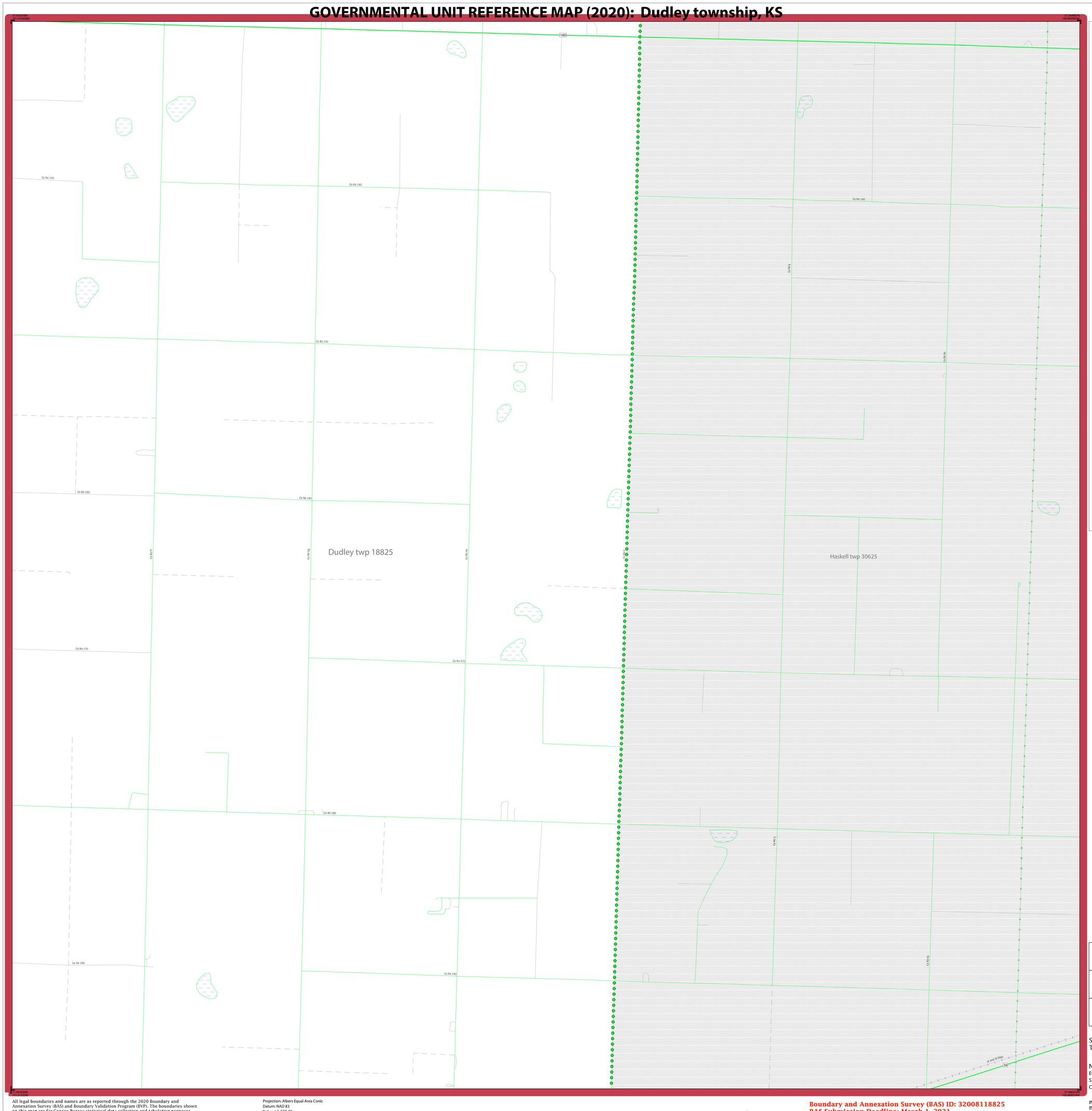

LEGEND

SYMBOL DESCRIPTION	SYMBOL	LABEL STYLE
Federal American Indian Reservation		L'ANSE RESERVATION (TA 1880)
Off-Reservation Trust Land		T1880
American Indian Tribal Subdivision		SHONTO (620)
Alaska Native Regional Corporation (ANRC)		*NANA ANRC 52120*
State (or statistically equivalent entity)		NEW YORK 36
County (or statistically equivalent entity)		ERIE 029
Minor Civil Division (MCD)[1]		Lee town 41460
Census County Division (CCD)[2]		*Jemez CCD 91650*
Consolidated City		MILFORD 47500
Incorporated Place[3]		Davis 18100
Census Designated Place (CDP)[2]		*Cochiti 16560*

DESCRIPTION	SYMBOL	DESCRIPTION	SYMBOL
Interstate	5	Water Body	*Pleasant Lake*
U.S. Highway	2	Swamp or Marsh	*Okefenokee Swamp*
State Highway	4	Glacier	*Bering Glacier*
Other Road	Marsh Ln	Airport, Airfield, or Helicopter Landing Pad	Dönärd Airfield
Cul-de-sac		College or University	Coll/Univ
Circle		Military	Fort Belvoir
Geographic Offset or Corridor		Prison or Juvenile Detention Center	P/JDC
4WD Trail, Stairway, Alley, Walkway, or Ferry		Cemetery	Powell Cmtry
Railroad	Southern RR	Golf Course	Pinehurst GlfCrs
Pipeline or Power Line		National Park or Forest	Yosemite NP
Ridge or Fence		Other Park	St Francis Park
Property Line or Nonvisible Boundary		Outside Subject Area	
Perennial Stream	*Tumbling Cr*	Inset Area	A1
Intermittent Stream	*Piney Cr*		
Mountain Peak or Hill	*Mt. Baker*		

Where state, county, and/or MCD/CCD boundaries coincide, the map shows the boundary symbol for only the highest-ranking of these boundaries. Where American Indian reservation and American Indian tribal subdivision boundaries coincide, the map shows only the American Indian reservation boundaries.

Entity names are followed by either their FIPS code or census code; parentheses indicate a census code.

1 'MCD*' indicates a false MCD. These are for Census Bureau use only.

2 The CCD and CDP boundaries represent statistical entities only and are not updated through the BAS.

3 Incorporated place name color corresponds to the incorporated place fill color.

Due to space limitations, some road names, along with other feature and geography names on the map, may not be shown.

The Census Bureau stores primary and alternate road names, but only primary road names are used to label the roads on these maps.

Key to Adjacent Sheets

3	4	
5	6	
7	8	

Sheet Location within Entity

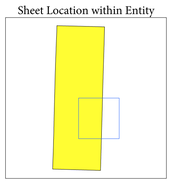

Sheet 6 of 8 PARENT sheets
Total Sheets: 9 (Index 1; Parent 8; Inset 0)

NAME: Dudley township (18825)
ENTITY TYPE: Minor Civil Division
ST: Kansas (20)
CO: Haskell (081)

INDEX OR PARENT SHEET #: 006
INSET SHEET #: 000000

2020 MCD REF MAP (PARENT)

5370320081188250060000000

All legal boundaries and names are as reported through the 2020 Boundary and Annexation Survey (BAS) and Boundary Validation Program (BVP). The boundaries shown on this map are for Census Bureau statistical data collection and tabulation purposes only; their depiction and designation for statistical purposes does not constitute a determination of jurisdictional authority or rights of ownership or entitlement.

Data Source: U.S. Census Bureau's MAF/TIGER database (TAB20), November 2020
Created by Geography Division: December 11, 2020

U.S. DEPARTMENT OF COMMERCE U.S. Census Bureau

Projection: Albers Equal Area Conic
Datum: NAD 83
Spheroid: GRS 80
1st Standard Parallel: 37 29 41
2nd Standard Parallel: 39 30 05
Central Meridian: -98 20 03
Latitude of Projection's Origin: 36 59 35
False Easting: 0
False Northing: 0

0 0.4 0.8 1.2 1.6 2 Kilometers
0 0.3 0.6 0.9 1.2 1.5 Miles
The plotted map scale is 1:15,000

N W E S

Boundary and Annexation Survey (BAS) ID: 32008118825
BAS Submission Deadline: March 1, 2021

PDF versions of the BAS maps are available at:
www.census.gov/programs-surveys/bas/geographies.html

For more information, or to request additional maps, please email geo.bas@census.gov, call 1-800-972-5651, or visit www.census.gov/programs-surveys/bas.html.

United States Census Bureau

GOVERNMENTAL UNIT REFERENCE MAP (2020): Dudley township, KS

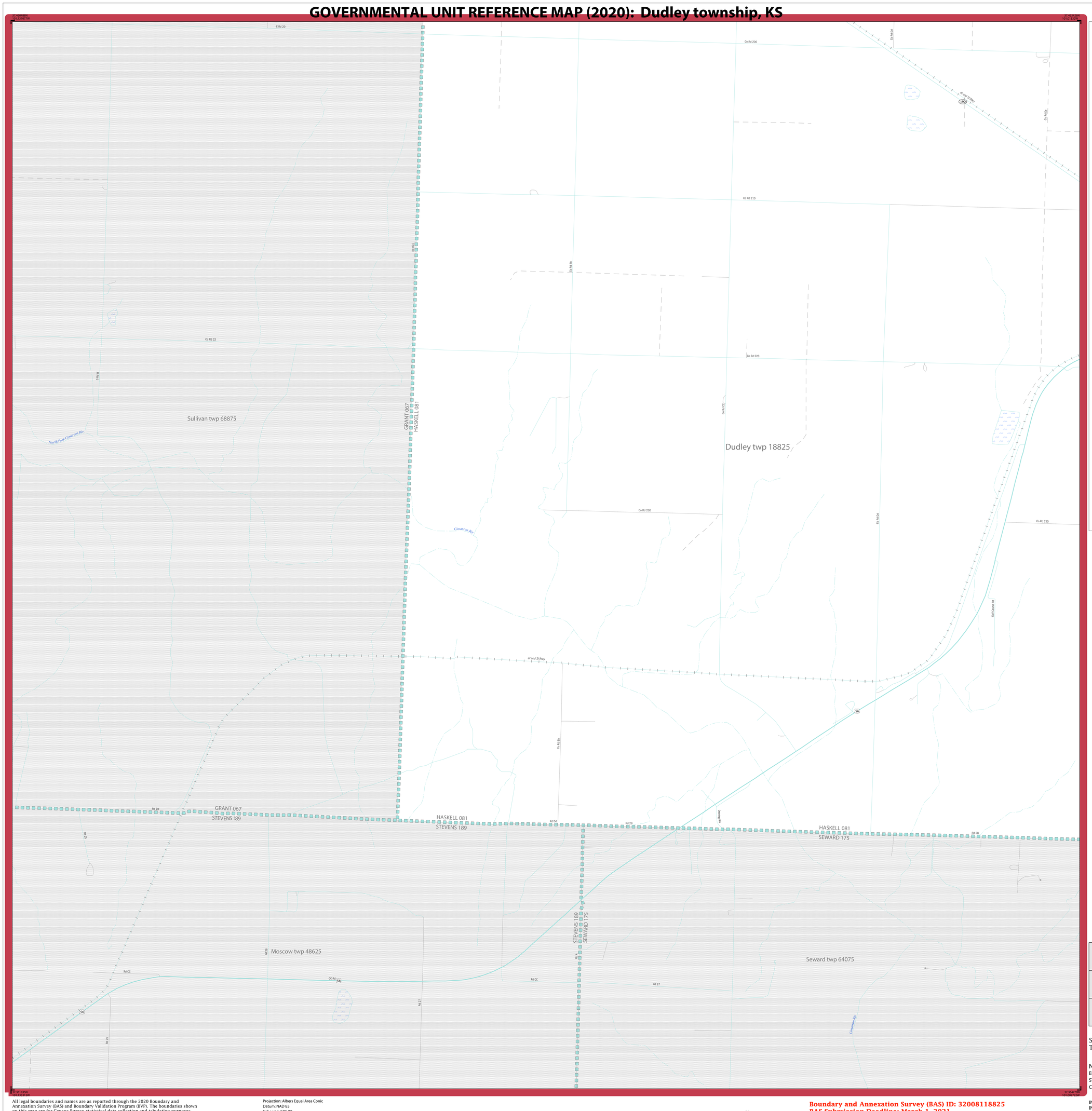
Sullivan twp 68875
Dudley twp 18825
Moscow twp 48625
Seward twp 64075
GRANT 067
HASKELL 081
STEVENS 189
SEWARD 175
Co Rd 200
Co Rd 210
Co Rd 220
Co Rd 230
Co Rd 22
E Rd 20
Rd 26
Rd 27
Rd 28
Rd 29
Rd CC
Rd DD
Co Rd 8b
Co Rd 8c
Co Rd 8d
Co Rd 8e
Co Rd 8f
Co Rd 8g
Co Rd 8h
Co Rd 8i
Co Rd 8j
Co Rd 8k
Co Rd 8l
Co Rd 8m
Co Rd 8n
Co Rd 8o
Co Rd 8p
Co Rd 8q
Co Rd 8r
Co Rd 8s
Co Rd 8t
Co Rd 8u
Co Rd 8v
Co Rd 8w
Co Rd 8x
Co Rd 8y
Co Rd 8z
Co Rd 8aa
Co Rd 8ab
Co Rd 8ac
Co Rd 8ad
Co Rd 8ae
Co Rd 8af
Co Rd 8ag
Co Rd 8ah
Co Rd 8ai
Co Rd 8aj
Co Rd 8ak
Co Rd 8al
Co Rd 8am
Co Rd 8an
Co Rd 8ao
Co Rd 8ap
Co Rd 8aq
Co Rd 8ar
Co Rd 8as
Co Rd 8at
Co Rd 8au
Co Rd 8av
Co Rd 8aw
Co Rd 8ax
Co Rd 8ay
Co Rd 8az
Co Rd 8ba
Co Rd 8bb
Co Rd 8bc
Co Rd 8bd
Co Rd 8be
Co Rd 8bf
Co Rd 8bg
Co Rd 8bh
Co Rd 8bi
Co Rd 8bj
Co Rd 8bk
Co Rd 8bl
Co Rd 8bm
Co Rd 8bn
Co Rd 8bo
Co Rd 8bp
Co Rd 8bq
Co Rd 8br
Co Rd 8bs
Co Rd 8bt
Co Rd 8bu
Co Rd 8bv
Co Rd 8bw
Co Rd 8bx
Co Rd 8by
Co Rd 8bz
Co Rd 8ca
Co Rd 8cb
Co Rd 8cc
Co Rd 8cd
Co Rd 8ce
Co Rd 8cf
Co Rd 8cg
Co Rd 8ch
Co Rd 8ci
Co Rd 8cj
Co Rd 8ck
Co Rd 8cl
Co Rd 8cm
Co Rd 8cn
Co Rd 8co
Co Rd 8cp
Co Rd 8cq
Co Rd 8cr
Co Rd 8cs
Co Rd 8ct
Co Rd 8cu
Co Rd 8cv
Co Rd 8cw
Co Rd 8cx
Co Rd 8cy
Co Rd 8cz
Co Rd 8da
Co Rd 8db
Co Rd 8dc
Co Rd 8dd
Co Rd 8de
Co Rd 8df
Co Rd 8dg
Co Rd 8dh
Co Rd 8di
Co Rd 8dj
Co Rd 8dk
Co Rd 8dl
Co Rd 8dm
Co Rd 8dn
Co Rd 8do
Co Rd 8dp
Co Rd 8dq
Co Rd 8dr
Co Rd 8ds
Co Rd 8dt
Co Rd 8du
Co Rd 8dv
Co Rd 8dw
Co Rd 8dx
Co Rd 8dy
Co Rd 8dz
Co Rd 8ea
Co Rd 8eb
Co Rd 8ec
Co Rd 8ed
Co Rd 8ee
Co Rd 8ef
Co Rd 8eg
Co Rd 8eh
Co Rd 8ei
Co Rd 8ej
Co Rd 8ek
Co Rd 8el
Co Rd 8em
Co Rd 8en
Co Rd 8eo
Co Rd 8ep
Co Rd 8eq
Co Rd 8er
Co Rd 8es
Co Rd 8et
Co Rd 8eu
Co Rd 8ev
Co Rd 8ew
Co Rd 8ex
Co Rd 8ey
Co Rd 8ez
Co Rd 8fa
Co Rd 8fb
Co Rd 8fc
Co Rd 8fd
Co Rd 8fe
Co Rd 8ff
Co Rd 8fg
Co Rd 8fh
Co Rd 8fi
Co Rd 8fj
Co Rd 8fk
Co Rd 8fl
Co Rd 8fm
Co Rd 8fn
Co Rd 8fo
Co Rd 8fp
Co Rd 8fq
Co Rd 8fr
Co Rd 8fs
Co Rd 8ft
Co Rd 8fu
Co Rd 8fv
Co Rd 8fw
Co Rd 8fx
Co Rd 8fy
Co Rd 8fz
Co Rd 8ga
Co Rd 8gb
Co Rd 8gc
Co Rd 8gd
Co Rd 8ge
Co Rd 8gf
Co Rd 8gg
Co Rd 8gh
Co Rd 8gi
Co Rd 8gj
Co Rd 8gk
Co Rd 8gl
Co Rd 8gm
Co Rd 8gn
Co Rd 8go
Co Rd 8gp
Co Rd 8gq
Co Rd 8gr
Co Rd 8gs
Co Rd 8gt
Co Rd 8gu
Co Rd 8gv
Co Rd 8gw
Co Rd 8gx
Co Rd 8gy
Co Rd 8gz
Co Rd 8ha
Co Rd 8hb
Co Rd 8hc
Co Rd 8hd
Co Rd 8he
Co Rd 8hf
Co Rd 8hg
Co Rd 8hh
Co Rd 8hi
Co Rd 8hj
Co Rd 8hk
Co Rd 8hl
Co Rd 8hm
Co Rd 8hn
Co Rd 8ho
Co Rd 8hp
Co Rd 8hq
Co Rd 8hr
Co Rd 8hs
Co Rd 8ht
Co Rd 8hu
Co Rd 8hv
Co Rd 8hw
Co Rd 8hx
Co Rd 8hy
Co Rd 8hz
Co Rd 8ia
Co Rd 8ib
Co Rd 8ic
Co Rd 8id
Co Rd 8ie
Co Rd 8if
Co Rd 8ig
Co Rd 8ih
Co Rd 8ii
Co Rd 8ij
Co Rd 8ik
Co Rd 8il
Co Rd 8im
Co Rd 8in
Co Rd 8io
Co Rd 8ip
Co Rd 8iq
Co Rd 8ir
Co Rd 8is
Co Rd 8it
Co Rd 8iu
Co Rd 8iv
Co Rd 8iw
Co Rd 8ix
Co Rd 8iy
Co Rd 8iz
Co Rd 8ja
Co Rd 8jb
Co Rd 8jc
Co Rd 8jd
Co Rd 8je
Co Rd 8jf
Co Rd 8jg
Co Rd 8jh
Co Rd 8ji
Co Rd 8jj
Co Rd 8jk
Co Rd 8jl
Co Rd 8jm
Co Rd 8jn
Co Rd 8jo
Co Rd 8jp
Co Rd 8jq
Co Rd 8jr
Co Rd 8js
Co Rd 8jt
Co Rd 8ju
Co Rd 8jv
Co Rd 8jw
Co Rd 8jx
Co Rd 8jy
Co Rd 8jz
Co Rd 8ka
Co Rd 8kb
Co Rd 8kc
Co Rd 8kd
Co Rd 8ke
Co Rd 8kf
Co Rd 8kg
Co Rd 8kh
Co Rd 8ki
Co Rd 8kj
Co Rd 8kk
Co Rd 8kl
Co Rd 8km
Co Rd 8kn
Co Rd 8ko
Co Rd 8kp
Co Rd 8kq
Co Rd 8kr
Co Rd 8ks
Co Rd 8kt
Co Rd 8ku
Co Rd 8kv
Co Rd 8kw
Co Rd 8kx
Co Rd 8ky
Co Rd 8kz
Co Rd 8la
Co Rd 8lb
Co Rd 8lc
Co Rd 8ld
Co Rd 8le
Co Rd 8lf
Co Rd 8lg
Co Rd 8lh
Co Rd 8li
Co Rd 8lj
Co Rd 8lk
Co Rd 8ll
Co Rd 8lm
Co Rd 8ln
Co Rd 8lo
Co Rd 8lp
Co Rd 8lq
Co Rd 8lr
Co Rd 8ls
Co Rd 8lt
Co Rd 8lu
Co Rd 8lv
Co Rd 8lw
Co Rd 8lx
Co Rd 8ly
Co Rd 8lz
Co Rd 8ma
Co Rd 8mb
Co Rd 8mc
Co Rd 8md
Co Rd 8me
Co Rd 8mf
Co Rd 8mg
Co Rd 8mh
Co Rd 8mi
Co Rd 8mj
Co Rd 8mk
Co Rd 8ml
Co Rd 8mm
Co Rd 8mn
Co Rd 8mo
Co Rd 8mp
Co Rd 8mq
Co Rd 8mr
Co Rd 8ms
Co Rd 8mt
Co Rd 8mu
Co Rd 8mv
Co Rd 8mw
Co Rd 8mx
Co Rd 8my
Co Rd 8mz
Co Rd 8na
Co Rd 8nb
Co Rd 8nc
Co Rd 8nd
Co Rd 8ne
Co Rd 8nf
Co Rd 8ng
Co Rd 8nh
Co Rd 8ni
Co Rd 8nj
Co Rd 8nk
Co Rd 8nl
Co Rd 8nm
Co Rd 8nn
Co Rd 8no
Co Rd 8np
Co Rd 8nq
Co Rd 8nr
Co Rd 8ns
Co Rd 8nt
Co Rd 8nu
Co Rd 8nv
Co Rd 8nw
Co Rd 8nx
Co Rd 8ny
Co Rd 8nz
Co Rd 8oa
Co Rd 8ob
Co Rd 8oc
Co Rd 8od
Co Rd 8oe
Co Rd 8of
Co Rd 8og
Co Rd 8oh
Co Rd 8oi
Co Rd 8oj
Co Rd 8ok
Co Rd 8ol
Co Rd 8om
Co Rd 8on
Co Rd 8oo
Co Rd 8op
Co Rd 8oq
Co Rd 8or
Co Rd 8os
Co Rd 8ot
Co Rd 8ou
Co Rd 8ov
Co Rd 8ow
Co Rd 8ox
Co Rd 8oy
Co Rd 8oz
Co Rd 8pa
Co Rd 8pb
Co Rd 8pc
Co Rd 8pd
Co Rd 8pe
Co Rd 8pf
Co Rd 8pg
Co Rd 8ph
Co Rd 8pi
Co Rd 8pj
Co Rd 8pk
Co Rd 8pl
Co Rd 8pm
Co Rd 8pn
Co Rd 8po
Co Rd 8pp
Co Rd 8pq
Co Rd 8pr
Co Rd 8ps
Co Rd 8pt
Co Rd 8pu
Co Rd 8pv
Co Rd 8pw
Co Rd 8px
Co Rd 8py
Co Rd 8pz
Co Rd 8qa
Co Rd 8qb
Co Rd 8qc
Co Rd 8qd
Co Rd 8qe
Co Rd 8qf
Co Rd 8qg
Co Rd 8qh
Co Rd 8qi
Co Rd 8qj
Co Rd 8qk
Co Rd 8ql
Co Rd 8qm
Co Rd 8qn
Co Rd 8qo
Co Rd 8qp
Co Rd 8qq
Co Rd 8qr
Co Rd 8qs
Co Rd 8qt
Co Rd 8qu
Co Rd 8qv
Co Rd 8qw
Co Rd 8qx
Co Rd 8qy
Co Rd 8qz
Co Rd 8ra
Co Rd 8rb
Co Rd 8rc
Co Rd 8rd
Co Rd 8re
Co Rd 8rf
Co Rd 8rg
Co Rd 8rh
Co Rd 8ri
Co Rd 8rj
Co Rd 8rk
Co Rd 8rl
Co Rd 8rm
Co Rd 8rn
Co Rd 8ro
Co Rd 8rp
Co Rd 8rq
Co Rd 8rr
Co Rd 8rs
Co Rd 8rt
Co Rd 8ru
Co Rd 8rv
Co Rd 8rw
Co Rd 8rx
Co Rd 8ry
Co Rd 8rz
Co Rd 8sa
Co Rd 8sb
Co Rd 8sc
Co Rd 8sd
Co Rd 8se
Co Rd 8sf
Co Rd 8sg
Co Rd 8sh
Co Rd 8si
Co Rd 8sj
Co Rd 8sk
Co Rd 8sl
Co Rd 8sm
Co Rd 8sn
Co Rd 8so
Co Rd 8sp
Co Rd 8sq
Co Rd 8sr
Co Rd 8ss
Co Rd 8st
Co Rd 8su
Co Rd 8sv
Co Rd 8sw
Co Rd 8sx
Co Rd 8sy
Co Rd 8sz
Co Rd 8ta
Co Rd 8tb
Co Rd 8tc
Co Rd 8td
Co Rd 8te
Co Rd 8tf
Co Rd 8tg
Co Rd 8th
Co Rd 8ti
Co Rd 8tj
Co Rd 8tk
Co Rd 8tl
Co Rd 8tm
Co Rd 8tn
Co Rd 8to
Co Rd 8tp
Co Rd 8tq
Co Rd 8tr
Co Rd 8ts
Co Rd 8tt
Co Rd 8tu
Co Rd 8tv
Co Rd 8tw
Co Rd 8tx
Co Rd 8ty
Co Rd 8tz
Co Rd 8ua
Co Rd 8ub
Co Rd 8uc
Co Rd 8ud
Co Rd 8ue
Co Rd 8uf
Co Rd 8ug
Co Rd 8uh
Co Rd 8ui
Co Rd 8uj
Co Rd 8uk
Co Rd 8ul
Co Rd 8um
Co Rd 8un
Co Rd 8uo
Co Rd 8up
Co Rd 8uq
Co Rd 8ur
Co Rd 8us
Co Rd 8ut
Co Rd 8uu
Co Rd 8uv
Co Rd 8uw
Co Rd 8ux
Co Rd 8uy
Co Rd 8uz
Co Rd 8va
Co Rd 8vb
Co Rd 8vc
Co Rd 8vd
Co Rd 8ve
Co Rd 8vf
Co Rd 8vg
Co Rd 8vh
Co Rd 8vi
Co Rd 8vj
Co Rd 8vk
Co Rd 8vl
Co Rd 8vm
Co Rd 8vn
Co Rd 8vo
Co Rd 8vp
Co Rd 8vq
Co Rd 8vr
Co Rd 8vs
Co Rd 8vt
Co Rd 8vu
Co Rd 8vv
Co Rd 8vw
Co Rd 8vx
Co Rd 8vy
Co Rd 8vz
Co Rd 8wa
Co Rd 8wb
Co Rd 8wc
Co Rd 8wd
Co Rd 8we
Co Rd 8wf
Co Rd 8wg
Co Rd 8wh
Co Rd 8wi
Co Rd 8wj
Co Rd 8wk
Co Rd 8wl
Co Rd 8wm
Co Rd 8wn
Co Rd 8wo
Co Rd 8wp
Co Rd 8wq
Co Rd 8wr
Co Rd 8ws
Co Rd 8wt
Co Rd 8wu
Co Rd 8wv
Co Rd 8ww
Co Rd 8wx
Co Rd 8wy
Co Rd 8wz
Co Rd 8xa
Co Rd 8xb
Co Rd 8xc
Co Rd 8xd
Co Rd 8xe
Co Rd 8xf
Co Rd 8xg
Co Rd 8xh
Co Rd 8xi
Co Rd 8xj
Co Rd 8xk
Co Rd 8xl
Co Rd 8xm
Co Rd 8xn
Co Rd 8xo
Co Rd 8xp
Co Rd 8xq
Co Rd 8xr
Co Rd 8xs
Co Rd 8xt
Co Rd 8xu
Co Rd 8xv
Co Rd 8xw
Co Rd 8xx
Co Rd 8xy
Co Rd 8xz
Co Rd 8ya
Co Rd 8yb
Co Rd 8yc
Co Rd 8yd
Co Rd 8ye
Co Rd 8yf
Co Rd 8yg
Co Rd 8yh
Co Rd 8yi
Co Rd 8yj
Co Rd 8yk
Co Rd 8yl
Co Rd 8ym
Co Rd 8yn
Co Rd 8yo
Co Rd 8yp
Co Rd 8yq
Co Rd 8yr
Co Rd 8ys
Co Rd 8yt
Co Rd 8yu
Co Rd 8yv
Co Rd 8yw
Co Rd 8yx
Co Rd 8yy
Co Rd 8yz
Co Rd 8za
Co Rd 8zb
Co Rd 8zc
Co Rd 8zd
Co Rd 8ze
Co Rd 8zf
Co Rd 8zg
Co Rd 8zh
Co Rd 8zi
Co Rd 8zj
Co Rd 8zk
Co Rd 8zl
Co Rd 8zm
Co Rd 8zn
Co Rd 8zo
Co Rd 8zp
Co Rd 8zq
Co Rd 8zr
Co Rd 8zs
Co Rd 8zt
Co Rd 8zu
Co Rd 8zv
Co Rd 8zw
Co Rd 8zx
Co Rd 8zy
Co Rd 8zz
Co Rd 8aa
Co Rd 8ab
Co Rd 8ac
Co Rd 8ad
Co Rd 8ae
Co Rd 8af
Co Rd 8ag
Co Rd 8ah
Co Rd 8ai
Co Rd 8aj
Co Rd 8ak
Co Rd 8al
Co Rd 8am
Co Rd 8an
Co Rd 8ao
Co Rd 8ap
Co Rd 8aq
Co Rd 8ar
Co Rd 8as
Co Rd 8at
Co Rd 8au
Co Rd 8av
Co Rd 8aw
Co Rd 8ax
Co Rd 8ay
Co Rd 8az
Co Rd 8ba
Co Rd 8bb
Co Rd 8bc
Co Rd 8bd
Co Rd 8be
Co Rd 8bf
Co Rd 8bg
Co Rd 8bh
Co Rd 8bi
Co Rd 8bj
Co Rd 8bk
Co Rd 8bl
Co Rd 8bm
Co Rd 8bn
Co Rd 8bo
Co Rd 8bp
Co Rd 8bq
Co Rd 8br
Co Rd 8bs
Co Rd 8bt
Co Rd 8bu
Co Rd 8bv
Co Rd 8bw
Co Rd 8bx
Co Rd 8by
Co Rd 8bz
Co Rd 8ca
Co Rd 8cb
Co Rd 8cc
Co Rd 8cd
Co Rd 8ce
Co Rd 8cf
Co Rd 8cg
Co Rd 8ch
Co Rd 8ci
Co Rd 8cj
Co Rd 8ck
Co Rd 8cl
Co Rd 8cm
Co Rd 8cn
Co Rd 8co
Co Rd 8cp
Co Rd 8cq
Co Rd 8cr
Co Rd 8cs
Co Rd 8ct
Co Rd 8cu
Co Rd 8cv
Co Rd 8cw
Co Rd 8cx
Co Rd 8cy
Co Rd 8cz
Co Rd 8da
Co Rd 8db
Co Rd 8dc
Co Rd 8dd
Co Rd 8de
Co Rd 8df
Co Rd 8dg
Co Rd 8dh
Co Rd 8di
Co Rd 8dj
Co Rd 8dk
Co Rd 8dl
Co Rd 8dm
Co Rd 8dn
Co Rd 8do
Co Rd 8dp
Co Rd 8dq
Co Rd 8dr
Co Rd 8ds
Co Rd 8dt
Co Rd 8du
Co Rd 8dv
Co Rd 8dw
Co Rd 8dx
Co Rd 8dy
Co Rd 8dz
Co Rd 8ea
Co Rd 8eb
Co Rd 8ec
Co Rd 8ed
Co Rd 8ee
Co Rd 8ef
Co Rd 8eg
Co Rd 8eh
Co Rd 8ei
Co Rd 8ej
Co Rd 8ek
Co Rd 8el
Co Rd 8em
Co Rd 8en
Co Rd 8eo
Co Rd 8ep
Co Rd 8eq
Co Rd 8er
Co Rd 8es
Co Rd 8et
Co Rd 8eu
Co Rd 8ev
Co Rd 8ew
Co Rd 8ex
Co Rd 8ey
Co Rd 8ez
Co Rd 8fa
Co Rd 8fb
Co Rd 8fc
Co Rd 8fd
Co Rd 8fe
Co Rd 8ff
Co Rd 8fg
Co Rd 8fh
Co Rd 8fi
Co Rd 8fj
Co Rd 8fk
Co Rd 8fl
Co Rd 8fm
Co Rd 8fn
Co Rd 8fo
Co Rd 8fp
Co Rd 8fq
Co Rd 8fr
Co Rd 8fs
Co Rd 8ft
Co Rd 8fu
Co Rd 8fv
Co Rd 8fw
Co Rd 8fx
Co Rd 8fy
Co Rd 8fz
Co Rd 8ga
Co Rd 8gb
Co Rd 8gc
Co Rd 8gd
Co Rd 8ge
Co Rd 8gf
Co Rd 8gg
Co Rd 8gh
Co Rd 8gi
Co Rd 8gj
Co Rd 8gk
Co Rd 8gl
Co Rd 8gm
Co Rd 8gn
Co Rd 8go
Co Rd 8gp
Co Rd 8gq
Co Rd 8gr
Co Rd 8gs
Co Rd 8gt
Co Rd 8gu
Co Rd 8gv
Co Rd 8gw
Co Rd 8gx
Co Rd 8gy
Co Rd 8gz
Co Rd 8ha
Co Rd 8hb
Co Rd 8hc
Co Rd 8hd
Co Rd 8he
Co Rd 8hf
Co Rd 8hg
Co Rd 8hh
Co Rd 8hi
Co Rd 8hj
Co Rd 8hk
Co Rd 8hl
Co Rd 8hm
Co Rd 8hn
Co Rd 8ho
Co Rd 8hp
Co Rd 8hq
Co Rd 8hr
Co Rd 8hs
Co Rd 8ht
Co Rd 8hu
Co Rd 8hv
Co Rd 8hw
Co Rd 8hx
Co Rd 8hy
Co Rd 8hz
Co Rd 8ia
Co Rd 8ib
Co Rd 8ic
Co Rd 8id
Co Rd 8ie
Co Rd 8if
Co Rd 8ig
Co Rd 8ih
Co Rd 8ii
Co Rd 8ij
Co Rd 8ik
Co Rd 8il
Co Rd 8im
Co Rd 8in
Co Rd 8io
Co Rd 8ip
Co Rd 8iq
Co Rd 8ir
Co Rd 8is
Co Rd 8it
Co Rd 8iu
Co Rd 8iv
Co Rd 8iw
Co Rd 8ix
Co Rd 8iy
Co Rd 8iz
Co Rd 8ja
Co Rd 8jb
Co Rd 8jc
Co Rd 8jd
Co Rd 8je
Co Rd 8jf
Co Rd 8jg
Co Rd 8jh
Co Rd 8ji
Co Rd 8jj
Co Rd 8jk
Co Rd 8jl
Co Rd 8jm
Co Rd 8jn
Co Rd 8jo
Co Rd 8jp
Co Rd 8jq
Co Rd 8jr
Co Rd 8js
Co Rd 8jt
Co Rd 8ju
Co Rd 8jv
Co Rd 8jw
Co Rd 8jx
Co Rd 8jy
Co Rd 8jz
Co Rd 8ka
Co Rd 8kb
Co Rd 8kc
Co Rd 8kd
Co Rd 8ke
Co Rd 8kf
Co Rd 8kg
Co Rd 8kh
Co Rd 8ki
Co Rd 8kj
Co Rd 8kk
Co Rd 8kl
Co Rd 8km
Co Rd 8kn
Co Rd 8ko
Co Rd 8kp
Co Rd 8kq
Co Rd 8kr
Co Rd 8ks
Co Rd 8kt
Co Rd 8ku
Co Rd 8kv
Co Rd 8kw
Co Rd 8kx
Co Rd 8ky
Co Rd 8kz
Co Rd 8la
Co Rd 8lb
Co Rd 8lc
Co Rd 8ld
Co Rd 8le
Co Rd 8lf
Co Rd 8lg
Co Rd 8lh
Co Rd 8li
Co Rd 8lj
Co Rd 8lk
Co Rd 8ll
Co Rd 8lm
Co Rd 8ln
Co Rd 8lo
Co Rd 8lp
Co Rd 8lq
Co Rd 8lr
Co Rd 8ls
Co Rd 8lt
Co Rd 8lu
Co Rd 8lv
Co Rd 8lw
Co Rd 8lx
Co Rd 8ly
Co Rd 8lz
Co Rd 8ma
Co Rd 8mb
Co Rd 8mc
Co Rd 8md
Co Rd 8me
Co Rd 8mf
Co Rd 8mg
Co Rd 8mh
Co Rd 8mi
Co Rd 8mj
Co Rd 8mk
Co Rd 8ml
Co Rd 8mm
Co Rd 8mn
Co Rd 8mo
Co Rd 8mp
Co Rd 8mq
Co Rd 8mr
Co Rd 8ms
Co Rd 8mt
Co Rd 8mu
Co Rd 8mv
Co Rd 8mw
Co Rd 8mx
Co Rd 8my
Co Rd 8mz
Co Rd 8na
Co Rd 8nb
Co Rd 8nc
Co Rd 8nd
Co Rd 8ne
Co Rd 8nf
Co Rd 8ng
Co Rd 8nh
Co Rd 8ni
Co Rd 8nj
Co Rd 8nk
Co Rd 8nl
Co Rd 8nm
Co Rd 8nn
Co Rd 8no
Co Rd 8np
Co Rd 8nq
Co Rd 8nr
Co Rd 8ns
Co Rd 8nt
Co Rd 8nu
Co Rd 8nv
Co Rd 8nw
Co Rd 8nx
Co Rd 8ny
Co Rd 8nz
Co Rd 8oa
Co Rd 8ob
Co Rd 8oc
Co Rd 8od
Co Rd 8oe
Co Rd 8of
Co Rd 8og
Co Rd 8oh
Co Rd 8oi
Co Rd 8oj
Co Rd 8ok
Co Rd 8ol
Co Rd 8om
Co Rd 8on
Co Rd 8oo
Co Rd 8op
Co Rd 8oq
Co Rd 8or
Co Rd 8os
Co Rd 8ot
Co Rd 8ou
Co Rd 8ov
Co Rd 8ow
Co Rd 8ox
Co Rd 8oy
Co Rd 8oz
Co Rd 8pa
Co Rd 8pb
Co Rd 8pc
Co Rd 8pd
Co Rd 8pe
Co Rd 8pf
Co Rd 8pg
Co Rd 8ph
Co Rd 8pi
Co Rd 8pj
Co Rd 8pk
Co Rd 8pl
Co Rd 8pm
Co Rd 8pn
Co Rd 8po
Co Rd 8pp
Co Rd 8pq
Co Rd 8pr
Co Rd 8ps
Co Rd 8pt
Co Rd 8pu
Co Rd 8pv
Co Rd 8pw
Co Rd 8px
Co Rd 8py
Co Rd 8pz
Co Rd 8qa
Co Rd 8qb
Co Rd 8qc
Co Rd 8qd
Co Rd 8qe
Co Rd 8qf
Co Rd 8qg
Co Rd 8qh
Co Rd 8qi
Co Rd 8qj
Co Rd 8qk
Co Rd 8ql
Co Rd 8qm
Co Rd 8qn
Co Rd 8qo
Co Rd 8qp
Co Rd 8qq
Co Rd 8qr
Co Rd 8qs
Co Rd 8qt
Co Rd 8qu
Co Rd 8qv
Co Rd 8qw
Co Rd 8qx
Co Rd 8qy
Co Rd 8qz
Co Rd 8ra
Co Rd 8rb
Co Rd 8rc
Co Rd 8rd
Co Rd 8re
Co Rd 8rf
Co Rd 8rg
Co Rd 8rh
Co Rd 8ri
Co Rd 8rj
Co Rd 8rk
Co Rd 8rl
Co Rd 8rm
Co Rd 8rn
Co Rd 8ro
Co Rd 8rp
Co Rd 8rq
Co Rd 8rr
Co Rd 8rs
Co Rd 8rt
Co Rd 8ru
Co Rd 8rv
Co Rd 8rw
Co Rd 8rx
Co Rd 8ry
Co Rd 8rz
Co Rd 8sa
Co Rd 8sb
Co Rd 8sc
Co Rd 8sd
Co Rd 8se
Co Rd 8sf
Co Rd 8sg
Co Rd 8sh
Co Rd 8si
Co Rd 8sj
Co Rd 8sk
Co Rd 8sl
Co Rd 8sm
Co Rd 8sn
Co Rd 8so
Co Rd 8sp
Co Rd 8sq
Co Rd 8sr
Co Rd 8ss
Co Rd 8st
Co Rd 8su
Co Rd 8sv
Co Rd 8sw
Co Rd 8sx
Co Rd 8sy
Co Rd 8sz
Co Rd 8ta
Co Rd 8tb
Co Rd 8tc
Co Rd 8td
Co Rd 8te
Co Rd 8tf
Co Rd 8tg
Co Rd 8th
Co Rd 8ti
Co Rd 8tj
Co Rd 8tk
Co Rd 8tl
Co Rd 8tm
Co Rd 8tn
Co Rd 8to
Co Rd 8tp
Co Rd 8tq
Co Rd 8tr
Co Rd 8ts
Co Rd 8tt
Co Rd 8tu
Co Rd 8tv
Co Rd 8tw
Co Rd 8tx
Co Rd 8ty
Co Rd 8tz
Co Rd 8ua
Co Rd 8ub
Co Rd 8uc
Co Rd 8ud
Co Rd 8ue
Co Rd 8uf
Co Rd 8ug
Co Rd 8uh
Co Rd 8ui
Co Rd 8uj
Co Rd 8uk
Co Rd 8ul
Co Rd 8um
Co Rd 8un
Co Rd 8uo
Co Rd 8up
Co Rd 8uq
Co Rd 8ur
Co Rd 8us
Co Rd 8ut
Co Rd 8uu
Co Rd 8uv
Co Rd 8uw
Co Rd 8ux
Co Rd 8uy
Co Rd 8uz
Co Rd 8va
Co Rd 8vb
Co Rd 8vc
Co Rd 8vd
Co Rd 8ve
Co Rd 8vf
Co Rd 8vg
Co Rd 8vh
Co Rd 8vi
Co Rd 8vj
Co Rd 8vk
Co Rd 8vl
Co Rd 8vm
Co Rd 8vn
Co Rd 8vo
Co Rd 8vp
Co Rd 8vq
Co Rd 8vr
Co Rd 8vs
Co Rd 8vt
Co Rd 8vu
Co Rd 8vv
Co Rd 8vw
Co Rd 8vx
Co Rd 8vy
Co Rd 8vz
Co Rd 8wa
Co Rd 8wb
Co Rd 8wc
Co Rd 8wd
Co Rd 8we
Co Rd 8wf
Co Rd 8wg
Co Rd 8wh
Co Rd 8wi
Co Rd 8wj
Co Rd 8wk
Co Rd 8wl
Co Rd 8wm
Co Rd 8wn
Co Rd 8wo
Co Rd 8wp
Co Rd 8wq
Co Rd 8wr
Co Rd 8ws
Co Rd 8wt
Co Rd 8wu
Co Rd 8wv
Co Rd 8ww
Co Rd 8wx
Co Rd 8wy
Co Rd 8wz
Co Rd 8xa
Co Rd 8xb
Co Rd 8xc
Co Rd 8xd
Co Rd 8xe
Co Rd 8xf
Co Rd 8xg
Co Rd 8xh
Co Rd 8xi
Co Rd 8xj
Co Rd 8xk
Co Rd 8xl
Co Rd 8xm
Co Rd 8xn
Co Rd 8xo
Co Rd 8xp
Co Rd 8xq
Co Rd 8xr
Co Rd 8xs
Co Rd 8xt
Co Rd 8xu
Co Rd 8xv
Co Rd 8xw
Co Rd 8xx
Co Rd 8xy
Co Rd 8xz
Co Rd 8ya
Co Rd 8yb
Co Rd 8yc
Co Rd 8yd
Co Rd 8ye
Co Rd 8yf
Co Rd 8yg
Co Rd 8yh
Co Rd 8yi
Co Rd 8yj
Co Rd 8yk
Co Rd 8yl
Co Rd 8ym
Co Rd 8yn
Co Rd 8yo
Co Rd 8yp
Co Rd 8yq
Co Rd 8yr
Co Rd 8ys
Co Rd 8yt
Co Rd 8yu
Co Rd 8yv
Co Rd 8yw
Co Rd 8yx
Co Rd 8yy
Co Rd 8yz
Co Rd 8za
Co Rd 8zb
Co Rd 8zc
Co Rd 8zd
Co Rd 8ze
Co Rd 8zf
Co Rd 8zg
Co Rd 8zh
Co Rd 8zi
Co Rd 8zj
Co Rd 8zk
Co Rd 8zl
Co Rd 8zm
Co Rd 8zn
Co Rd 8zo
Co Rd 8zp
Co Rd 8zq
Co Rd 8zr
Co Rd 8zs
Co Rd 8zt
Co Rd 8zu
Co Rd 8zv
Co Rd 8zw
Co Rd 8zx
Co Rd 8zy
Co Rd 8zz
Co Rd 8aa
Co Rd 8ab
Co Rd 8ac
Co Rd 8ad
Co Rd 8ae
Co Rd 8af
Co Rd 8ag
Co Rd 8ah
Co Rd 8ai
Co Rd 8aj
Co Rd 8ak
Co Rd 8al
Co Rd 8am
Co Rd 8an
Co Rd 8ao
Co Rd 8ap
Co Rd 8aq
Co Rd 8ar
Co Rd 8as
Co Rd 8at
Co Rd 8au
Co Rd 8av
Co Rd 8aw
Co Rd 8ax
Co Rd 8ay
Co Rd 8az
Co Rd 8ba
Co Rd 8bb
Co Rd 8bc
Co Rd 8bd
Co Rd 8be
Co Rd 8bf
Co Rd 8bg
Co Rd 8bh
Co Rd 8bi
Co Rd 8bj
Co Rd 8bk
Co Rd 8bl
Co Rd 8bm
Co Rd 8bn
Co Rd 8bo
Co Rd 8bp
Co Rd 8bq
Co Rd 8br
Co Rd 8bs
Co Rd 8bt
Co Rd 8bu
Co Rd 8bv
Co Rd 8bw
Co Rd 8bx
Co Rd 8by
Co Rd 8bz
Co Rd 8ca
Co Rd 8cb
Co Rd 8cc
Co Rd 8cd
Co Rd 8ce
Co Rd 8cf
Co Rd 8cg
Co Rd 8ch
Co Rd 8ci
Co Rd 8cj
Co Rd 8ck
Co Rd 8cl
Co Rd 8cm
Co Rd 8cn
Co Rd 8co
Co Rd 8cp
Co Rd 8cq
Co Rd 8cr
Co Rd 8cs
Co Rd 8ct
Co Rd 8cu
Co Rd 8cv
Co Rd 8cw
Co Rd 8cx
Co Rd 8cy
Co Rd 8cz
Co Rd 8da
Co Rd 8db
Co Rd 8dc
Co Rd 8dd
Co Rd 8de
Co Rd 8df
Co Rd 8dg
Co Rd 8dh
Co Rd 8di
Co Rd 8dj
Co Rd 8dk
Co Rd 8dl
Co Rd 8dm
Co Rd 8dn
Co Rd 8do
Co Rd 8dp
Co Rd 8dq
Co Rd 8dr
Co Rd 8ds
Co Rd 8dt
Co Rd 8du
Co Rd 8dv
Co Rd 8dw
Co Rd 8dx
Co Rd 8dy
Co Rd 8dz
Co Rd 8ea
Co Rd 8eb
Co Rd 8ec
Co Rd 8ed
Co Rd 8ee
Co Rd 8ef
Co Rd 8eg
Co Rd 8eh
Co Rd 8ei
Co Rd 8ej
Co Rd 8ek
Co Rd 8el
Co Rd 8em
Co Rd 8en
Co Rd 8eo
Co Rd 8ep
Co Rd 8eq
Co Rd 8er
Co Rd 8es
Co Rd 8et
Co Rd 8eu
Co Rd 8ev
Co Rd 8ew
Co Rd 8ex
Co Rd 8ey
Co Rd 8ez
Co Rd 8fa
Co Rd 8fb
Co Rd 8fc
Co Rd 8fd
Co Rd 8fe
Co Rd 8ff
Co Rd 8fg
Co Rd 8fh
Co Rd 8fi
Co Rd 8fj
Co Rd 8fk
Co Rd 8fl
Co Rd 8fm
Co Rd 8fn
Co Rd 8fo
Co Rd 8fp
Co Rd 8fq
Co Rd 8fr
Co Rd 8fs
Co Rd 8ft
Co Rd 8fu
Co Rd 8fv
Co Rd 8fw
Co Rd 8fx
Co Rd 8fy
Co Rd 8fz
Co Rd 8ga
Co Rd 8gb
Co Rd 8gc
Co Rd 8gd
Co Rd 8ge
Co Rd 8gf
Co Rd 8gg
Co Rd 8gh
Co Rd 8gi
Co Rd 8gj
Co Rd 8gk
Co Rd 8gl
Co Rd 8gm
Co Rd 8gn
Co Rd 8go
Co Rd 8gp
Co Rd 8gq
Co Rd 8gr
Co Rd 8gs
Co Rd 8gt
Co Rd 8gu
Co Rd 8gv
Co Rd 8gw
Co Rd 8gx
Co Rd 8gy
Co Rd 8gz
Co Rd 8ha
Co Rd 8hb
Co Rd 8hc
Co Rd 8hd
Co Rd 8he
Co Rd 8hf
Co Rd 8hg
Co Rd 8hh
Co Rd 8hi
Co Rd 8hj
Co Rd 8hk
Co Rd 8hl
Co Rd 8hm
Co Rd 8hn
Co Rd 8ho
Co Rd 8hp
Co Rd 8hq
Co Rd 8hr
Co Rd 8hs
Co Rd 8ht
Co Rd 8hu
Co Rd 8hv
Co Rd 8hw
Co Rd 8hx
Co Rd 8hy
Co Rd 8hz
Co Rd 8ia
Co Rd 8ib
Co Rd 8ic
Co Rd 8id
Co Rd 8ie
Co Rd 8if
Co Rd 8ig
Co Rd 8ih
Co Rd 8ii
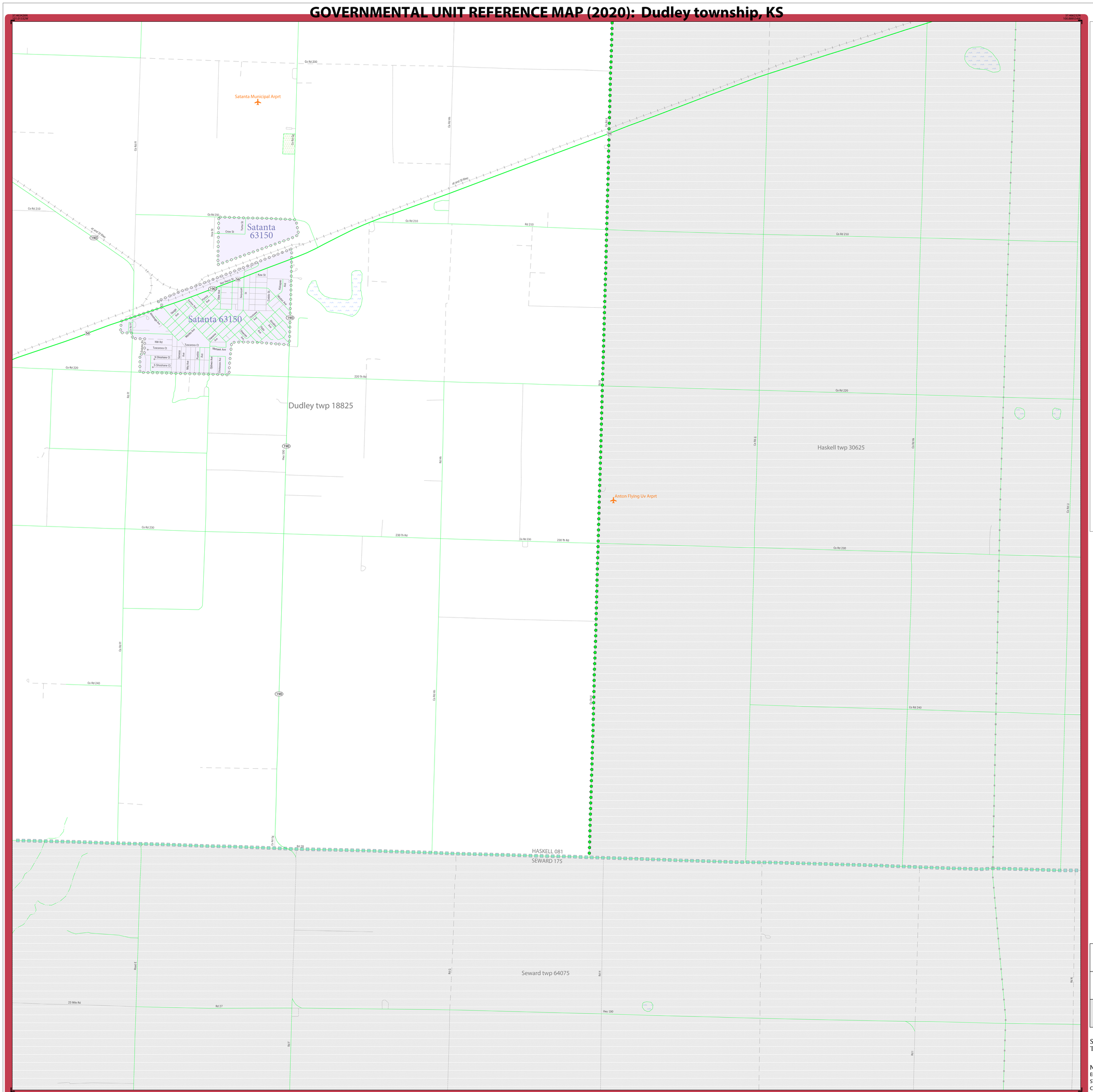
GOVERNMENTAL UNIT REFERENCE MAP (2020): Dudley township, KS