GOVERNMENTAL UNIT REFERENCE MAP (2020): Mound City township, KS

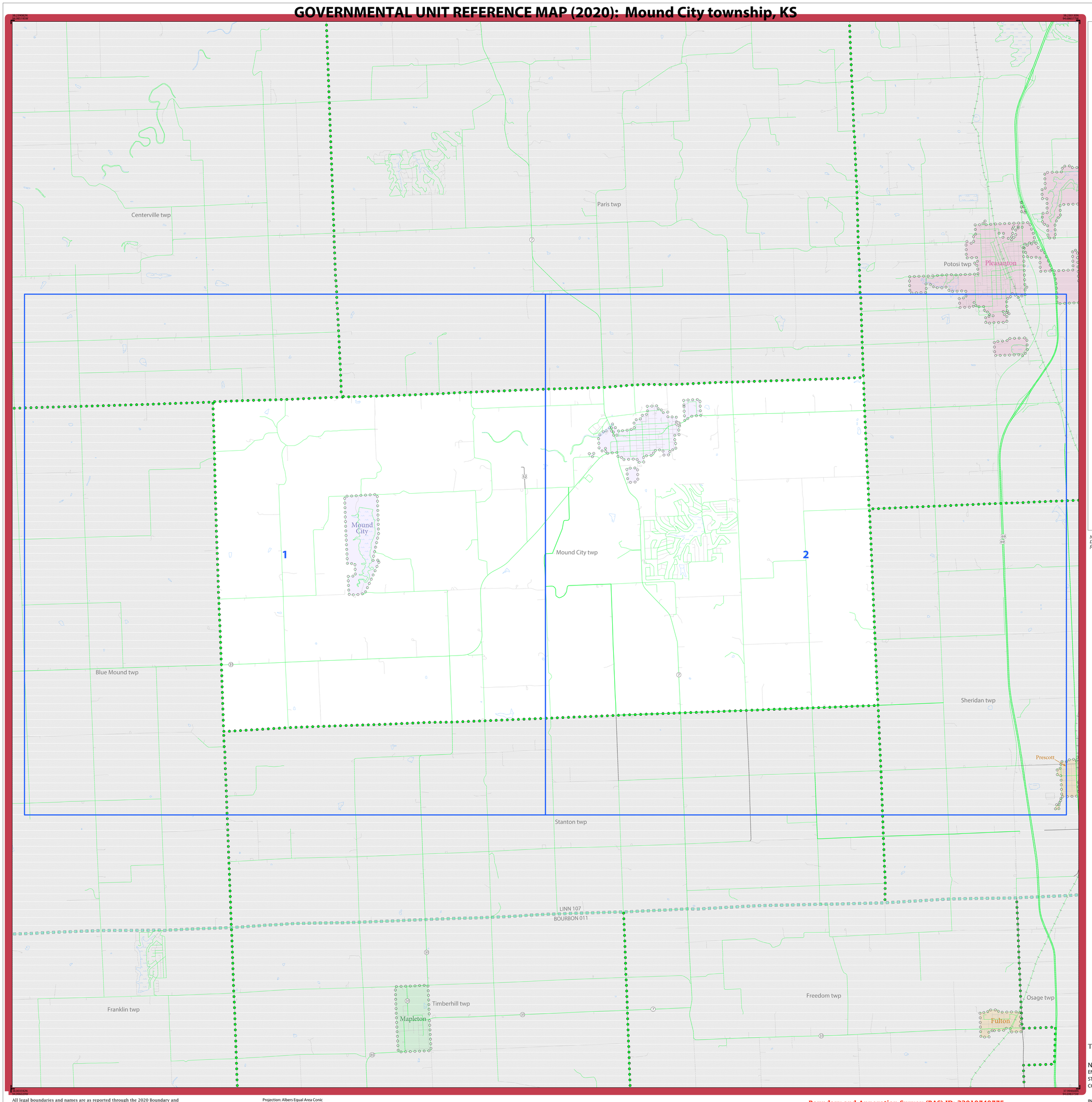

LEGEND

SYMBOL DESCRIPTION	SYMBOL	LABEL STYLE
Federal American Indian Reservation		L'ANSE RESERVATION (TA 1880)
Off-Reservation Trust Land		T1880
American Indian Tribal Subdivision		SHONTO (620)
Alaska Native Regional Corporation (ANRC)		*NANA ANRC 52120*
State (or statistically equivalent entity)		NEW YORK 36
County (or statistically equivalent entity)		ERIE 029
Minor Civil Division (MCD)[1]		Lee town 41460
Census County Division (CCD)[2]		*Jemez CCD 91650*
Consolidated City		MILFORD 47500
Incorporated Place[3]		Davis 18100
Census Designated Place (CDP)[2]		*Cochiti 16560*

DESCRIPTION	SYMBOL	DESCRIPTION	SYMBOL
Interstate	5	Water Body	*Pleasant Lake*
U.S. Highway	2	Swamp or Marsh	*Okefenokee Swamp*
State Highway	4	Glacier	*Bering Glacier*
Other Road	Marsh Ln	Airport, Airfield, or Helicopter Landing Pad	Dinard Airport
Cul-de-sac		College or University	Coll/Univ
Circle		Military	Fort Belvoir
Geographic Offset or Corridor		Prison or Juvenile Detention Center	P/JDC
4WD Trail, Stairway, Alley, Walkway, or Ferry		Cemetery	Powell Cmtry
Railroad	Southern RR	Golf Course	Pinehurst GlfCrs
Pipeline or Power Line		National Park or Forest	Yosemite NP
Ridge or Fence		Other Park	St Francis Park
Property Line or Nonvisible Boundary		Outside Subject Area	
Perennial Stream	*Tumbling Cr*	Inset Area	A1
Intermittent Stream	*Piney Cr*		
Mountain Peak or Hill	*Mt. Baker*		

Where state, county, and/or MCD/CCD boundaries coincide, the map shows the boundary symbol for only the highest-ranking of these boundaries. Where American Indian reservation and American Indian tribal subdivision boundaries coincide, the map shows only the American Indian reservation boundaries.

Entity names are followed by either their FIPS code or census code; parentheses indicate a census code.

1 'MCD*' indicates a false MCD. These are for Census Bureau use only.

2 The CCD and CDP boundaries represent statistical entities only and are not updated through the BAS.

3 Incorporated place name color corresponds to the incorporated place fill color.

Due to space limitations, some road names, along with other feature and geography names on the map, may not be shown.

The Census Bureau stores primary and alternate road names, but only primary road names are used to label the roads on these maps.

Note: This index map sheet provides the map sheet configuration in relation to the subject entity. Due to scale limitations, map content may be simplified. Refer to parent and/or inset map sheets for detailed map content.

Total Sheets: 3 (Index 1; Parent 2; Inset 0)

NAME: Mound City township (48775)
ENTITY TYPE: Minor Civil Division
ST: Kansas (20)
CO: Linn (107)

INDEX OR PARENT SHEET #: 000
INSET SHEET #: 000000

2020 MCD REF MAP (INDEX)

5370320107487750000000000

All legal boundaries and names are as reported through the 2020 Boundary and Annexation Survey (BAS) and Boundary Validation Program (BVP). The boundaries shown on this map are for Census Bureau statistical data collection and tabulation purposes only; their depiction and designation for statistical purposes does not constitute a determination of jurisdictional authority or rights of ownership or entitlement.

Data Source: U.S. Census Bureau's MAF/TIGER database (TAB20), November 2020
Created by Geography Division: December 11, 2020

U.S. DEPARTMENT OF COMMERCE U.S. Census Bureau

Projection: Albers Equal Area Conic
Datum: NAD 83
Spheroid: GRS 80
1st Standard Parallel: 37 29 41
2nd Standard Parallel: 39 30 05
Central Meridian: -98 20 03
Latitude of Projection's Origin: 36 59 35
False Easting: 0
False Northing: 0

0 1 2 3 4 5 Kilometers
0 0.7 1.4 2.1 2.8 3.5 Miles
The plotted map scale is 1:35,823

N W E S

Boundary and Annexation Survey (BAS) ID: 32010748775
BAS Submission Deadline: March 1, 2021

PDF versions of the BAS maps are available at: www.census.gov/programs-surveys/bas/geographies.html

For more information, or to request additional maps, please email geo.bas@census.gov, call 1-800-972-5651, or visit www.census.gov/programs-surveys/bas.html.

GOVERNMENTAL UNIT REFERENCE MAP (2020): Mound City township, KS

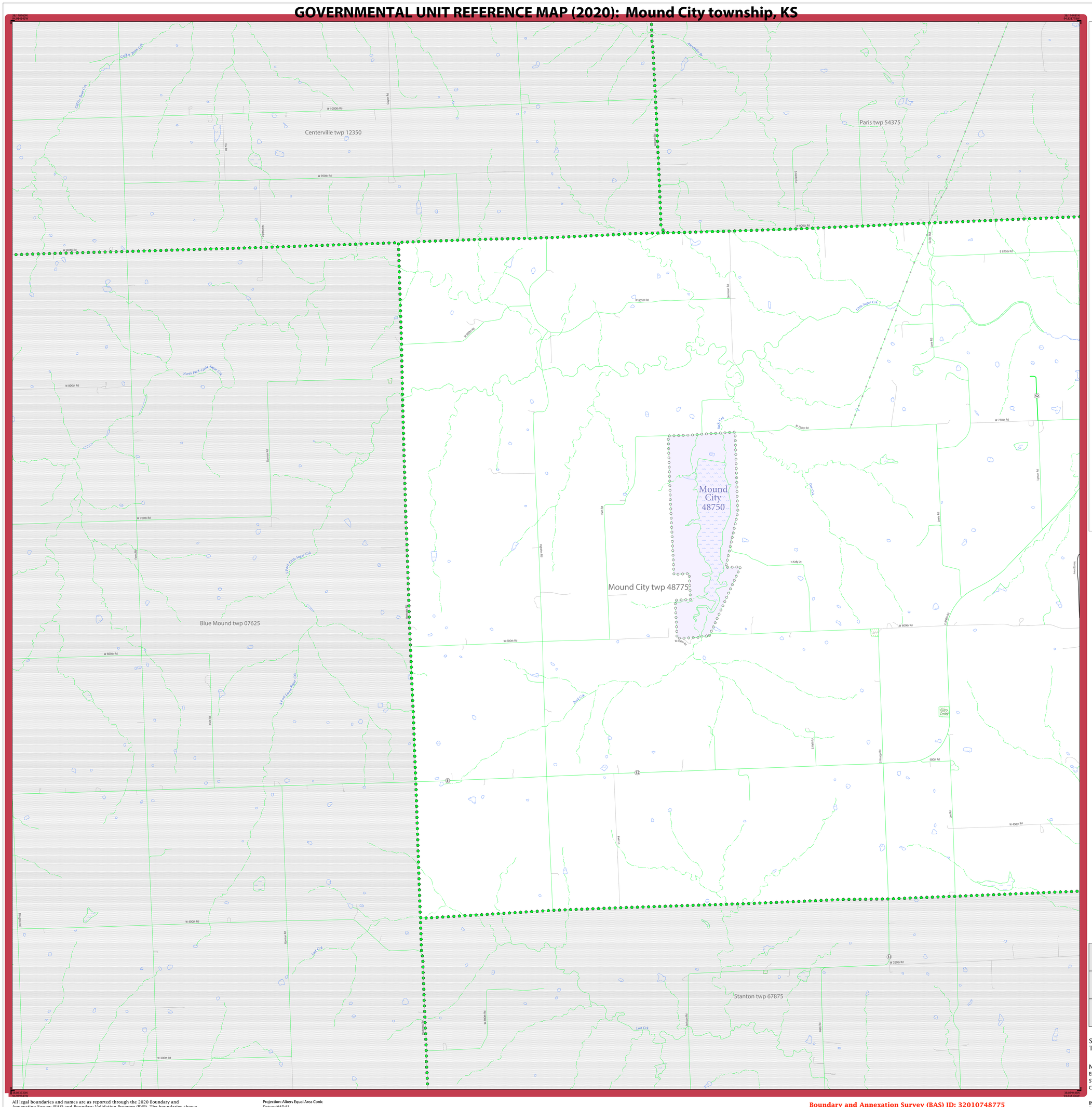
Centerville twp 12350
Paris twp 54375
Blue Mound twp 07625
Mound City 48750
Mound City twp 48775
Stanton twp 67875
Coffee Bean Crk
Little Sugar Crk
North Fork Little Sugar Crk
Fork Little Sugar Crk
Fork Little Sugar Crk
Fork Crk
Bull Crk
Bull Crk
Fork Crk
Fork Crk
W 1000th Rd
W 950th Rd
W 900th Rd
W 850th Rd
W 800th Rd
W 750th Rd
W 700th Rd
W 600th Rd
W 500th Rd
W 450th Rd
W 400th Rd
W 350th Rd
W 300th Rd
E 875th Rd
E 600th Rd
E 500th Rd
Lane Rd
Gunn Rd
Fore Rd
Flint Rd
Iowa Rd
Stanton Rd
Kansas Rd
Pleasant Rd
Sycamore Rd
Hillsdale Rd
Hedge Rd
Hickory Rd
Maple Rd
Elm Rd
Oak Rd
Walnut Rd
Cedar Rd
Pine Rd
Spruce Rd
Ash Rd
Birch Rd
Willow Rd
Poplar Rd
Cherry

GOVERNMENTAL UNIT REFERENCE MAP (2020): Mound City township, KS

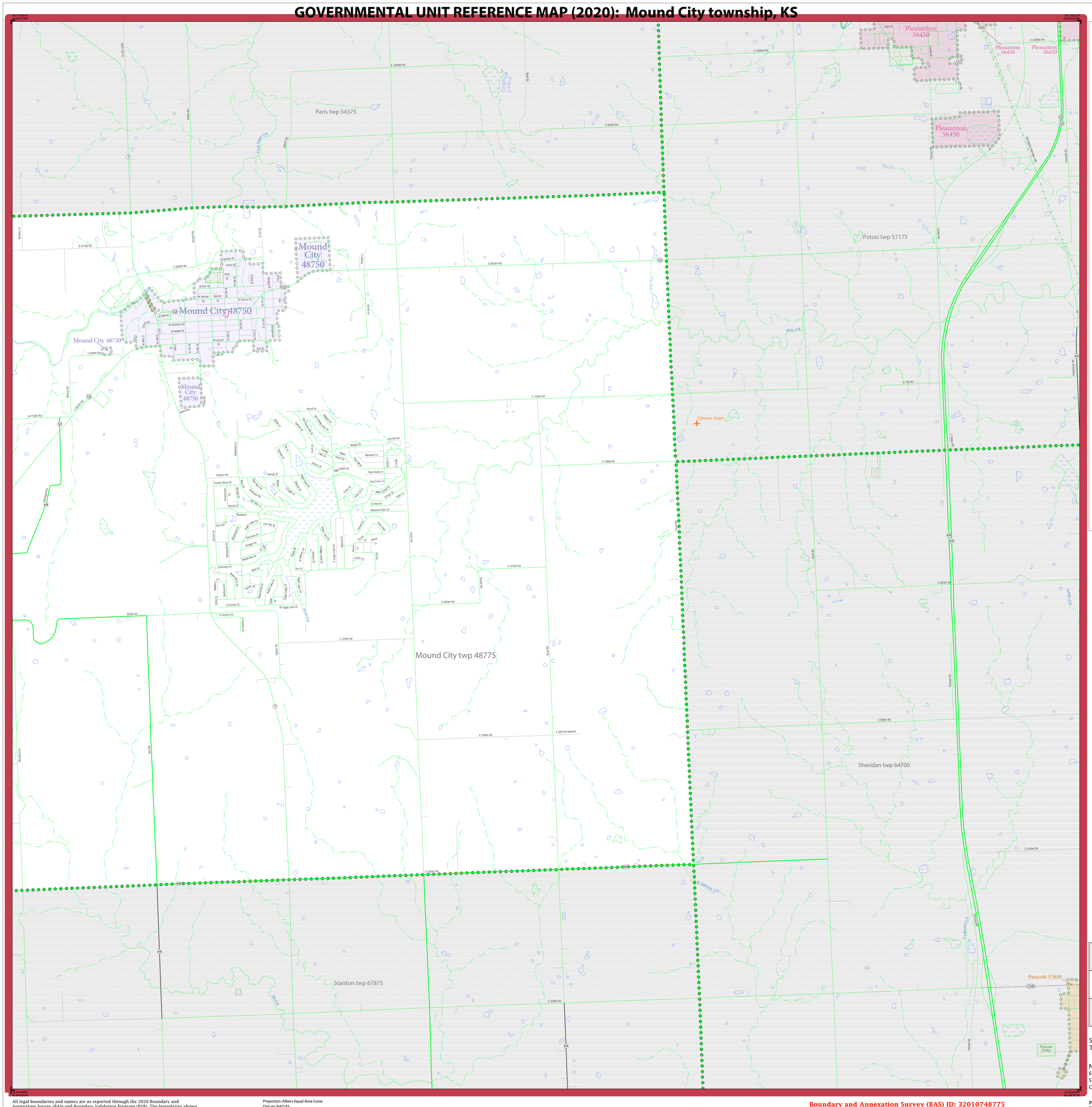
Paris twp 54375
Potosi twp 57175
Mound City 48750
Mound City 48750
Mound City 48750
Mound City 48750
Mound City twp 48775
Sheridan twp 64700
Stanton twp 67875
Prescott 57650
Pleasanton 56450
Pleasanton 56450
Pleasanton 56450
Pleasanton 56450
Gilmore Arprt
E 1000th Rd
E 950th Rd
E 850th Rd
E 750th Rd
E 700th Rd
E 625th Rd
E 600th Rd
E 575th Rd
E 500th Rd
E 400th Rd
E 300th Rd
W 750th Rd
E 800th Rd
E 875th Rd
600th Rd
Quest Rd
Parker Rd
Powell Rd
Iola Rd
Neosho Rd
Thorne Rd
Lynn Rd
Kansas Rd
Missouri Rd
Oklahoma Rd
Nebraska Rd
Colorado Rd
Wyoming Rd
Montana Rd
Idaho Rd
Washington Rd
Oregon Rd
Nevada Rd
Utah Rd
Arizona Rd
Mound City
Country Rd
Huckle Berry Dr
Fairway Dr
Meadow Ln
Branch Dr
Red Hawk Ln
King Fisher Ln
Mike Cook Dr
S Park Dr
Meadow View Dr
Sugar Lake Dr
W Sugar Lake Dr
S Sumac Dr
N Skyline Dr
E Skyline Dr
Chamiely Dr
Mulberry Dr
Sycamore Dr
Maple Dr
Cedar Dr
Elm Dr
S Elm Dr
Pine Dr
Walnut Dr
Willow Dr
Oak Dr
Hickory Dr
Ash Dr
Spruce Dr
Cherry Dr
Chestnut Dr
Locust Dr
W Elm St
W Spruce St
W Walnut St
W Chestnut St
W Locust St
Cedar St
Pine St
Sycamore St
Maple St
Walnut St
Chestnut St
Locust St
Elm St
Spruce St
Cherry St
Sycamore St
Maple St
Walnut St
Chestnut St
Locust St
Elm St
Spruce St
Cherry St
Pine St
Cedar