# GOVERNMENTAL UNIT REFERENCE MAP (2020): Bourbon County, KY

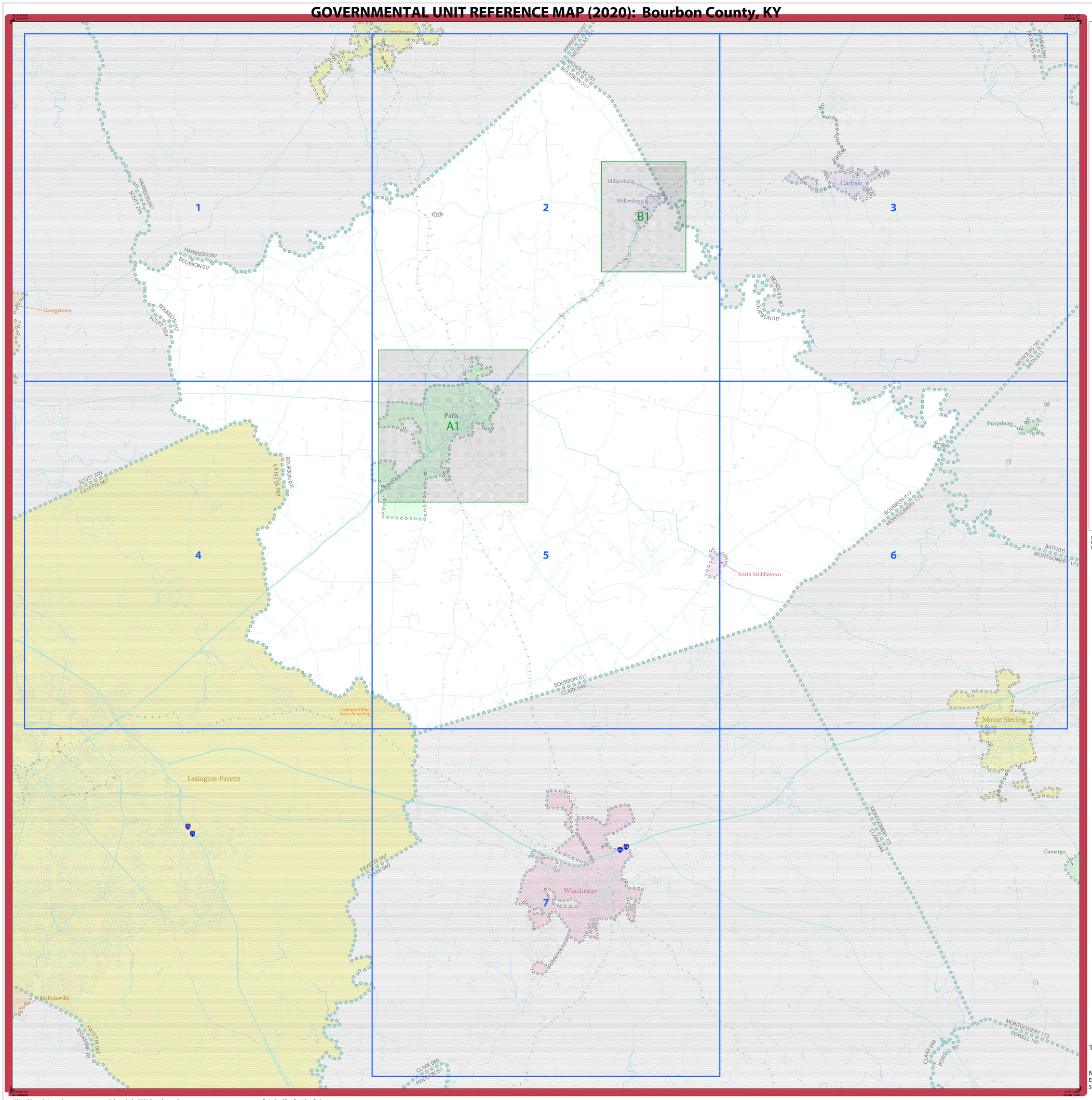


## LEGEND

| SYMBOL DESCRIPTION | SYMBOL | LABEL STYLE |
|---|---|---|
| Federal American Indian Reservation | | L'ANSE RESERVATION (TA 1880) |
| Off-Reservation Trust Land | | T1880 |
| American Indian Tribal Subdivision | | SHONTO (620) |
| Alaska Native Regional Corporation (ANRC) | | *NANA ANRC 52120* |
| State (or statistically equivalent entity) | | NEW YORK 36 |
| County (or statistically equivalent entity) | | ERIE 029 |
| Minor Civil Division (MCD)[1] | | Lee town 41460 |
| Census County Division (CCD)[2] | | *Jemez CCD 91650* |
| Consolidated City | | MILFORD 47500 |
| Incorporated Place[3] | | Davis 18100 |
| Census Designated Place (CDP)[2] | | *Cochiti 16560* |

| DESCRIPTION | SYMBOL |
|---|---|
| Interstate | 5 |
| U.S. Highway | 2 |
| State Highway | 4 |
| Other Road | Marsh Ln |
| Cul-de-sac | |
| Circle | |
| Geographic Offset or Corridor | |
| 4WD Trail, Stairway, Alley, Walkway, or Ferry | |
| Railroad | Southern RR |
| Pipeline or Power Line | |
| Ridge or Fence | |
| Property Line or Nonvisible Boundary | |
| Perennial Stream | *Tumbling Cr* |
| Intermittent Stream | *Piney Cr* |
| Mountain Peak or Hill | *Mt. Baker* |

| DESCRIPTION | SYMBOL |
|---|---|
| Water Body | *Pleasant Lake* |
| Swamp or Marsh | *Okefenokee Swamp* |
| Glacier | *Bering Glacier* |
| Airport, Airfield, or Helicopter Landing Pad | *Dönärd Airport* |
| College or University | Coll/Univ |
| Military | Fort Belvoir |
| Prison or Juvenile Detention Center | P/JDC |
| Cemetery | Powell Cmtry |
| Golf Course | Pinehurst GlfCrs |
| National Park or Forest | Yosemite NP |
| Other Park | St Francis Park |
| Outside Subject Area | |
| Inset Area | A1 |

Where state, county, and/or MCD/CCD boundaries coincide, the map shows the boundary symbol for only the highest-ranking of these boundaries. Where American Indian reservation and American Indian tribal subdivision boundaries coincide, the map shows only the American Indian reservation boundaries.

Entity names are followed by either their FIPS code or census code; parentheses indicate a census code.

1 'MCD" indicates a false MCD. These are for Census Bureau use only.

2 The CCD and CDP boundaries represent statistical entities only and are not updated through the BAS.

3 Incorporated place name color corresponds to the incorporated place fill color.

Due to space limitations, some road names, along with other feature and geography names on the map, may not be shown.

The Census Bureau stores primary and alternate road names, but only primary road names are used to label the roads on these maps.

*Note: This index map sheet provides the map sheet configuration in relation to the subject entity. Due to scale limitations, map content may be simplified. Refer to parent and/or inset map sheets for detailed map content.*

Total Sheets: 10 (Index 1; Parent 7; Inset 2)

NAME: Bourbon County (017)
ENTITY TYPE: County or statistically equivalent entity
ST: Kentucky (21)

INDEX OR PARENT SHEET #: 000
INSET SHEET #: 000000

2020 COUNTY REF MAP (INDEX)

5340221017000000000000

All legal boundaries and names are as reported through the 2020 Boundary and Annexation Survey (BAS) and Boundary Validation Program (BVP). The boundaries shown on this map are for Census Bureau statistical data collection and tabulation purposes only; their depiction and designation for statistical purposes does not constitute a determination of jurisdictional authority or rights of ownership or entitlement.

Data Source: U.S. Census Bureau's MAF/TIGER database (TAB20), November 2020
Created by Geography Division: December 08, 2020

U.S. DEPARTMENT OF COMMERCE U.S. Census Bureau

Projection: Albers Equal Area Conic
Datum: NAD 83
Spheroid: GRS 80
1st Standard Parallel: 36 56 19
2nd Standard Parallel: 38 42 20
Central Meridian: -85 46 05
Latitude of Projection's Origin: 36 29 49
False Easting: 0
False Northing: 0

0 2 4 6 8 10 Kilometers
0 1 2 3 4 5 Miles
The plotted map scale is 1:73,692

N W E S

**Boundary and Annexation Survey (BAS) ID: 22101700000**
**BAS Submission Deadline: March 1, 2021**

**PDF versions of the BAS maps are available at:**
**www.census.gov/programs-surveys/bas/geographies.html**

For more information, or to request additional maps, please email geo.bas@census.gov, call 1-800-972-5651, or visit www.census.gov/programs-surveys/bas.html.

United States Census Bureau

# GOVERNMENTAL UNIT REFERENCE MAP (2020): Bourbon County, KY

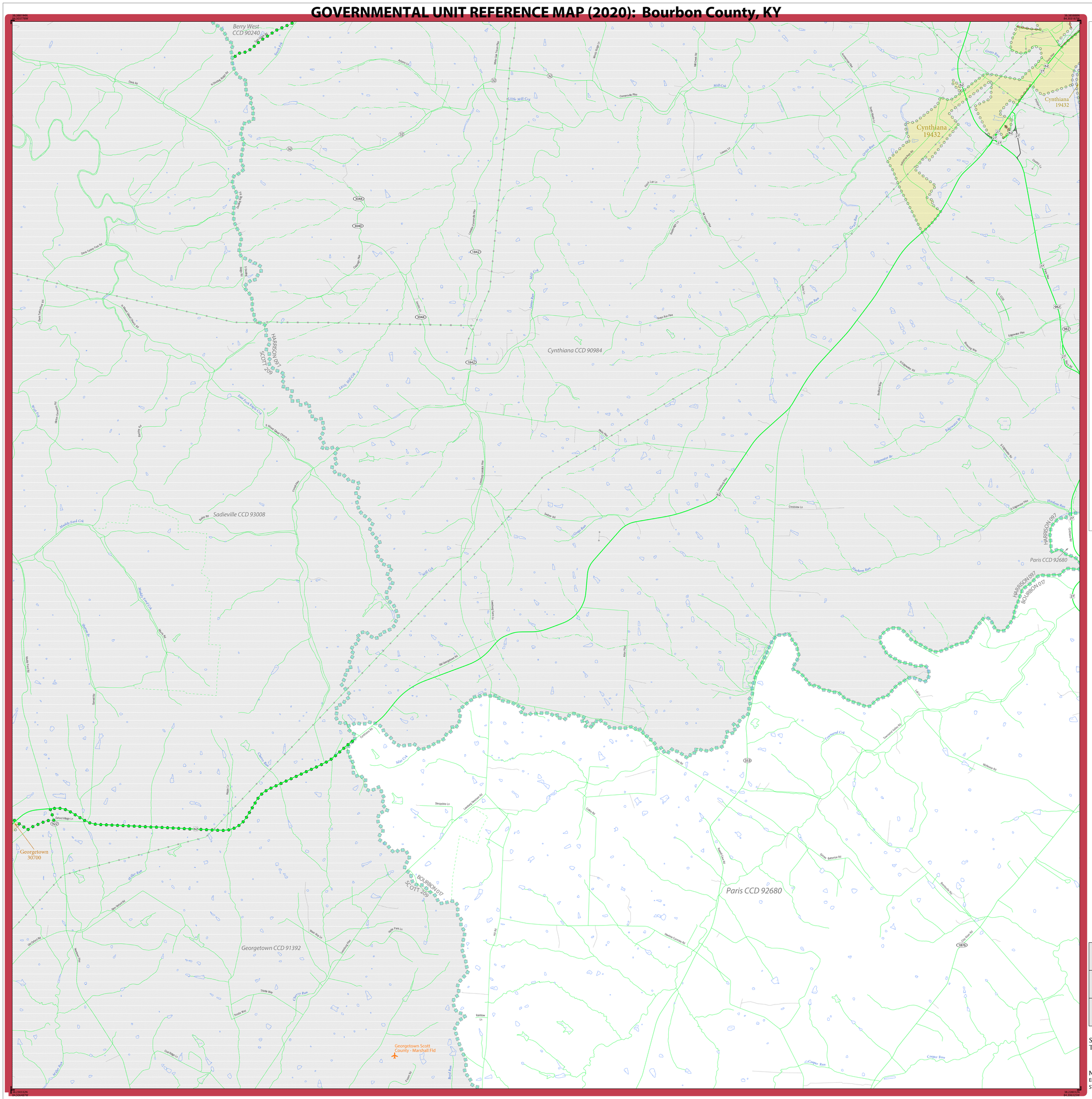


## LEGEND

| SYMBOL DESCRIPTION | SYMBOL | LABEL STYLE |
|---|---|---|
| Federal American Indian Reservation | | L'ANSE RESERVATION (TA 1880) |
| Off-Reservation Trust Land | | T1880 |
| American Indian Tribal Subdivision | | SHONTO (620) |
| Alaska Native Regional Corporation (ANRC) | | NANA ANRC 52120 |
| State (or statistically equivalent entity) | | NEW YORK 36 |
| County (or statistically equivalent entity) | | ERIE 029 |
| Minor Civil Division (MCD)[1] | | Lee town 41460 |
| Census County Division (CCD)[2] | | Jemez CCD 91650 |
| Consolidated City | | MILFORD 47500 |
| Incorporated Place[3] | | Davis 18100 |
| Census Designated Place (CDP)[2] | | Cochiti 16560 |

| DESCRIPTION | SYMBOL |
|---|---|
| Interstate | |
| U.S. Highway | |
| State Highway | |
| Other Road | Marsh Ln |
| Cul-de-sac | |
| Circle | |
| Geographic Offset or Corridor | |
| 4WD Trail, Stairway, Alley, Walkway, or Ferry | |
| Railroad | Southern RR |
| Pipeline or Power Line | |
| Ridge or Fence | |
| Property Line or Nonvisible Boundary | |
| Perennial Stream | Tumbling Cr |
| Intermittent Stream | Piney Cr |
| Mountain Peak or Hill | Mt. Baker |

| DESCRIPTION | SYMBOL |
|---|---|
| Water Body | Pleasant Lake |
| Swamp or Marsh | Okefenokee Swamp |
| Glacier | Bering Glacier |
| Airport, Airfield, or Helicopter Landing Pad | Dönärd Airport |
| College or University | Coll/Univ |
| Military | Fort Belvoir |
| Prison or Juvenile Detention Center | P/JDC |
| Cemetery | Powell Cmtry |
| Golf Course | Pinehurst GlfCrs |
| National Park or Forest | Yosemite NP |
| Other Park | St Francis Park |
| Outside Subject Area | |
| Inset Area | A1 |

Where state, county, and/or MCD/CCD boundaries coincide, the map shows the boundary symbol for only the highest-ranking of these boundaries. Where American Indian reservation and American Indian tribal subdivision boundaries coincide, the map shows only the American Indian reservation boundaries.

Entity names are followed by either their FIPS code or census code; parentheses indicate a census code.

1 'MCD*' indicates a false MCD. These are for Census Bureau use only.

2 The CCD and CDP boundaries represent statistical entities only and are not updated through the BAS.

3 Incorporated place name color corresponds to the incorporated place fill color.

Due to space limitations, some road names, along with other feature and geography names on the map, may not be shown.

The Census Bureau stores primary and alternate road names, but only primary road names are used to label the roads on these maps.

Key to Adjacent Sheets

| | | |
|---|---|---|
| | | |
| | 1 | 2 |
| | 4 | 5 |

Sheet Location within Entity

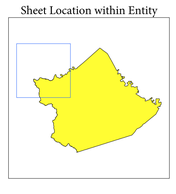

Sheet 1 of 7 PARENT sheets
Total Sheets: 10 (Index 1; Parent 7; Inset 2)

NAME: Bourbon County (017)
ENTITY TYPE: County or statistically equivalent entity
ST: Kentucky (21)

INDEX OR PARENT SHEET #: 001
INSET SHEET #: 000000

2020 COUNTY REF MAP (PARENT)

5340221017000000001000000

All legal boundaries and names are as reported through the 2020 Boundary and Annexation Survey (BAS) and Boundary Validation Program (BVP). The boundaries shown on this map are for Census Bureau statistical data collection and tabulation purposes only; their depiction and designation for statistical purposes does not constitute a determination of jurisdictional authority or rights of ownership or entitlement.

Data Source: U.S. Census Bureau's MAF/TIGER database (TAB20), November 2020
Created by Geography Division: December 08, 2020

U.S. DEPARTMENT OF COMMERCE U.S. Census Bureau

Projection: Albers Equal Area Conic
Datum: NAD 83
Spheroid: GRS 80
1st Standard Parallel: 36 56 19
2nd Standard Parallel: 38 42 20
Central Meridian: -85 46 05
Latitude of Projection's Origin: 36 29 49
False Easting: 0
False Northing: 0

0 0.7 1.4 2.1 2.8 3.5 Kilometers
0 0.4 0.8 1.2 1.6 2 Miles
The plotted map scale is 1:24,000

N W E S

**Boundary and Annexation Survey (BAS) ID: 22101700000**
**BAS Submission Deadline: March 1, 2021**

**PDF versions of the BAS maps are available at:**
**www.census.gov/programs-surveys/bas/geographies.html**

For more information, or to request additional maps, please email geo.bas@census.gov, call 1-800-972-5651, or visit www.census.gov/programs-surveys/bas.html.

United States Census Bureau

# GOVERNMENTAL UNIT REFERENCE MAP (2020): Bourbon County, KY

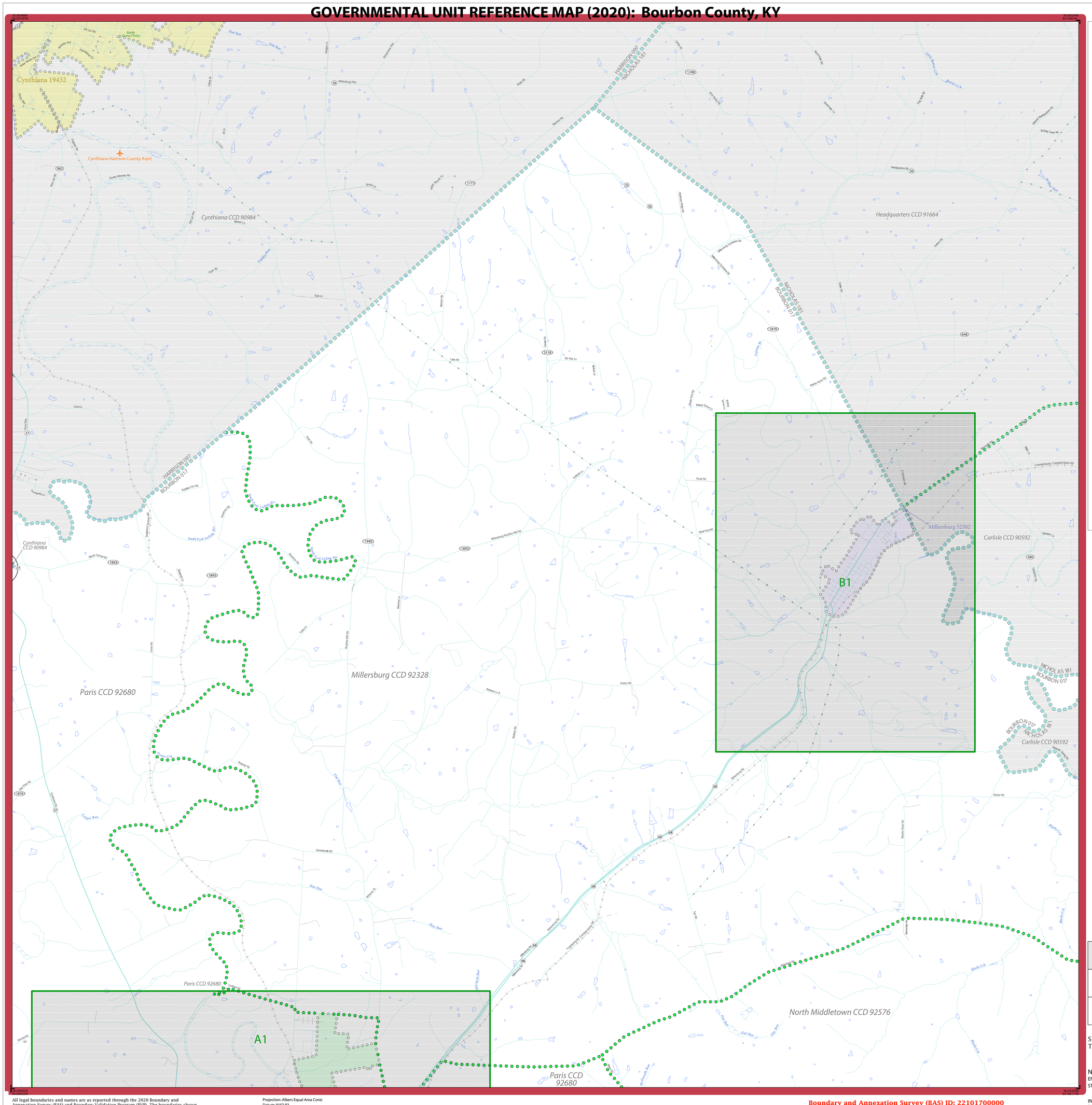


## LEGEND

| SYMBOL DESCRIPTION | SYMBOL | LABEL STYLE |
|---|---|---|
| Federal American Indian Reservation | | L'ANSE RESERVATION (TA 1880) |
| Off-Reservation Trust Land | | T1880 |
| American Indian Tribal Subdivision | | SHONTO (620) |
| Alaska Native Regional Corporation (ANRC) | | NANA ANRC 52120 |
| State (or statistically equivalent entity) | | NEW YORK 36 |
| County (or statistically equivalent entity) | | ERIE 029 |
| Minor Civil Division (MCD)[1] | | Lee town 41460 |
| Census County Division (CCD)[2] | | Jemez CCD 91650 |
| Consolidated City | | MILFORD 47500 |
| Incorporated Place[3] | | Davis 18100 |
| Census Designated Place (CDP)[2] | | Cochiti 16560 |

| DESCRIPTION | SYMBOL | DESCRIPTION | SYMBOL |
|---|---|---|---|
| Interstate | 5 | Water Body | Pleasant Lake |
| U.S. Highway | 2 | Swamp or Marsh | Okefenokee Swamp |
| State Highway | 4 | Glacier | Bering Glacier |
| Other Road | Marsh Ln | Airport, Airfield, or Helicopter Landing Pad | Dónard Airport |
| Cul-de-sac | | College or University | Coll/Univ |
| Circle | | Military | Fort Belvoir |
| Geographic Offset or Corridor | | Prison or Juvenile Detention Center | P/JDC |
| 4WD Trail, Stairway, Alley, Walkway, or Ferry | | Cemetery | Powell Cmtry |
| Railroad | Southern RR | Golf Course | Pinehurst GlfCrs |
| Pipeline or Power Line | | National Park or Forest | Yosemite NP |
| Ridge or Fence | | Other Park | St Francis Park |
| Property Line or Nonvisible Boundary | | Outside Subject Area | |
| Perennial Stream | Tumbling Cr | Inset Area | A1 |
| Intermittent Stream | Piney Cr | | |
| Mountain Peak or Hill | Mt. Baker | | |

Where state, county, and/or MCD/CCD boundaries coincide, the map shows the boundary symbol for only the highest-ranking of these boundaries. Where American Indian reservation and American Indian tribal subdivision boundaries coincide, the map shows only the American Indian reservation boundaries.

Entity names are followed by either their FIPS code or census code; parentheses indicate a census code.

1 'MCD" indicates a false MCD. These are for Census Bureau use only.

2 The CCD and CDP boundaries represent statistical entities only and are not updated through the BAS.

3 Incorporated place name color corresponds to the incorporated place fill color.

Due to space limitations, some road names, along with other feature and geography names on the map, may not be shown.

The Census Bureau stores primary and alternate road names, but only primary road names are used to label the roads on these maps.

Key to Adjacent Sheets

| | | |
|---|---|---|
| | | |
| 1 | 2 | 3 |
| 4 | 5 | 6 |

Sheet Location within Entity

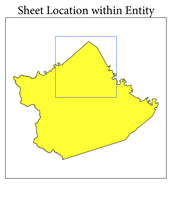

Sheet 2 of 7 PARENT sheets
Total Sheets: 10 (Index 1; Parent 7; Inset 2)

NAME: Bourbon County (017)
ENTITY TYPE: County or statistically equivalent entity
ST: Kentucky (21)

INDEX OR PARENT SHEET #: 002
INSET SHEET #: 000000

2020 COUNTY REF MAP (PARENT)

5340221017000000002000000

All legal boundaries and names are as reported through the 2020 Boundary and Annexation Survey (BAS) and Boundary Validation Program (BVP). The boundaries shown on this map are for Census Bureau statistical data collection and tabulation purposes only; their depiction and designation for statistical purposes does not constitute a determination of jurisdictional authority or rights of ownership or entitlement.

Data Source: U.S. Census Bureau's MAF/TIGER database (TAB20), November 2020
Created by: Geography Division: December 08, 2020

U.S. DEPARTMENT OF COMMERCE U.S. Census Bureau

Projection: Albers Equal Area Conic
Datum: NAD 83
Spheroid: GRS 80
1st Standard Parallel: 36 56 19
2nd Standard Parallel: 38 42 20
Central Meridian: -85 46 05
Latitude of Projection's Origin: 36 29 49
False Easting: 0
False Northing: 0

0 0.7 1.4 2.1 2.8 3.5 Kilometers
0 0.4 0.8 1.2 1.6 2 Miles
The plotted map scale is 1:24,000

N W E S

**Boundary and Annexation Survey (BAS) ID: 22101700000**
**BAS Submission Deadline: March 1, 2021**

**PDF versions of the BAS maps are available at:**
**www.census.gov/programs-surveys/bas/geographies.html**

For more information, or to request additional maps, please email geo.bas@census.gov, call 1-800-972-5651, or visit www.census.gov/programs-surveys/bas.html.

United States Census Bureau

# GOVERNMENTAL UNIT REFERENCE MAP (2020): Bourbon County, KY

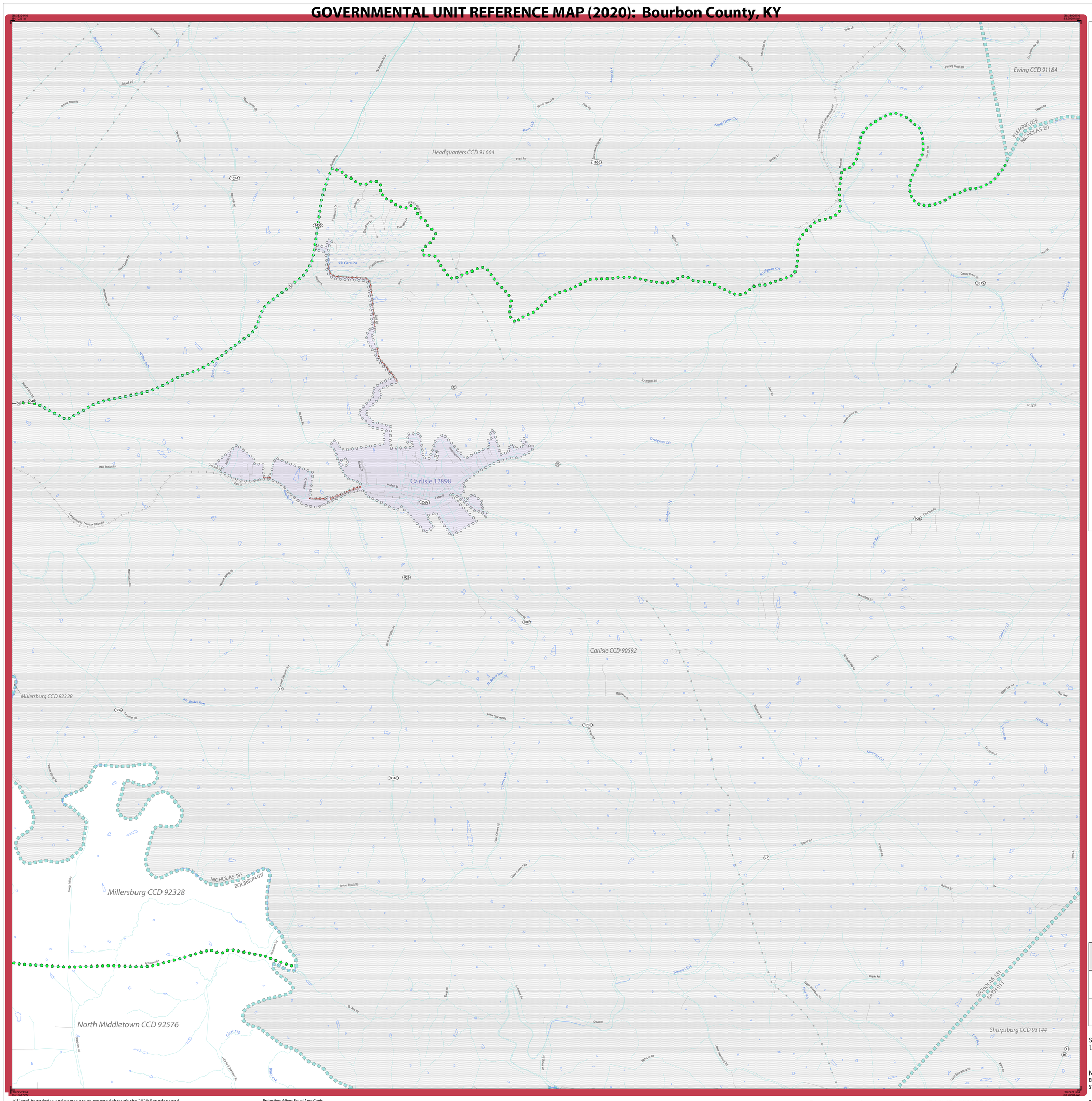
Headquarters CCD 91664
Ewing CCD 91184
Carlisle 12898
Carlisle CCD 90592
Millersburg CCD 92328
Millersburg CCD 92328
North Middletown CCD 92576
Sharpsburg CCD 93144
FLEMING 069
NICHOLAS 181
NICHOLAS 181
BOURBON 017
NICHOLAS 181
BATH 011
Elk Carnico
Stoney Creek
Stoney Creek
Snake Camp Crk
Cowan Crk
Stoney Creek
Mill Creek
Strodgrass Crk
Strodgrass Crk
Strodgrass Crk
Strodgrass Crk
Cowan Creek
Cowan Creek
Cowan Creek

# GOVERNMENTAL UNIT REFERENCE MAP (2020): Bourbon County, KY

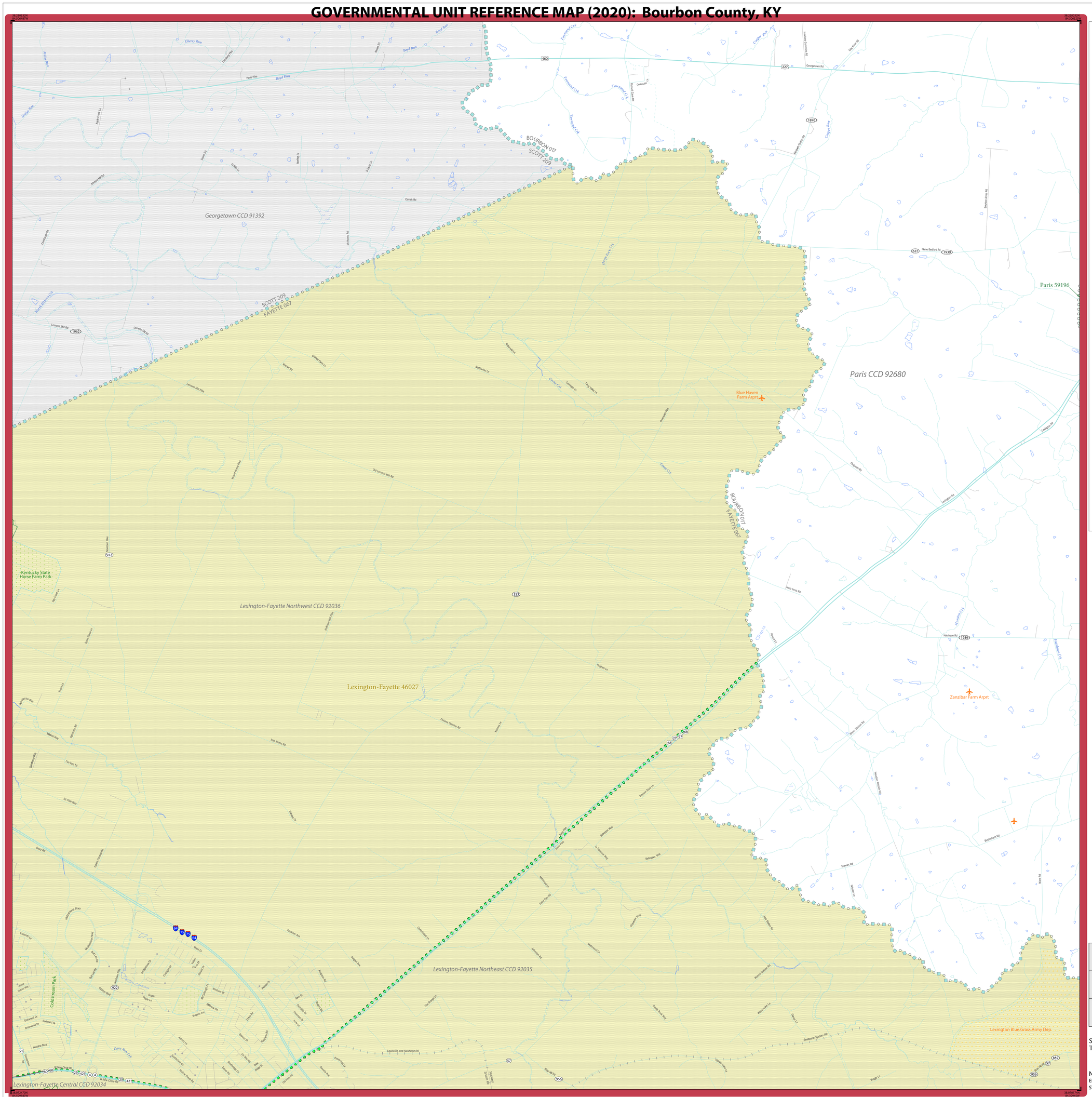


## LEGEND

| SYMBOL DESCRIPTION | SYMBOL | LABEL STYLE |
|---|---|---|
| Federal American Indian Reservation | | L'ANSE RESERVATION (TA 1880) |
| Off-Reservation Trust Land | | T1880 |
| American Indian Tribal Subdivision | | SHONTO (620) |
| Alaska Native Regional Corporation (ANRC) | | *NANA ANRC 52120* |
| State (or statistically equivalent entity) | | NEW YORK 36 |
| County (or statistically equivalent entity) | | ERIE 029 |
| Minor Civil Division (MCD)[1] | | Lee town 41460 |
| Census County Division (CCD)[2] | | *Jemez CCD 91650* |
| Consolidated City | | MILFORD 47500 |
| Incorporated Place[3] | | Davis 18100 |
| Census Designated Place (CDP)[2] | | *Cochiti 16560* |

| DESCRIPTION | SYMBOL | DESCRIPTION | SYMBOL |
|---|---|---|---|
| Interstate | 5 | Water Body | *Pleasant Lake* |
| U.S. Highway | 2 | Swamp or Marsh | *Okefenokee Swamp* |
| State Highway | 4 | Glacier | *Bering Glacier* |
| Other Road | Marsh Ln | Airport, Airfield, or Helicopter Landing Pad | *Dunard Airport* |
| Cul-de-sac | | College or University | Coll/Univ |
| Circle | | Military | Fort Belvoir |
| Geographic Offset or Corridor | | Prison or Juvenile Detention Center | P/JDC |
| 4WD Trail, Stairway, Alley, Walkway, or Ferry | | Cemetery | Powell Cmtry |
| Railroad | Southern RR | Golf Course | Pinehurst GlfCrs |
| Pipeline or Power Line | | National Park or Forest | Yosemite NP |
| Ridge or Fence | | Other Park | St Francis Park |
| Property Line or Nonvisible Boundary | | Outside Subject Area | |
| Perennial Stream | *Tumbling Cr* | Inset Area | A1 |
| Intermittent Stream | *Piney Cr* | | |
| Mountain Peak or Hill | *Mt. Baker* | | |

Where state, county, and/or MCD/CCD boundaries coincide, the map shows the boundary symbol for only the highest-ranking of these boundaries. Where American Indian reservation and American Indian tribal subdivision boundaries coincide, the map shows only the American Indian reservation boundaries.

Entity names are followed by either their FIPS code or census code; parentheses indicate a census code.

1 'MCD" indicates a false MCD. These are for Census Bureau use only.

2 The CCD and CDP boundaries represent statistical entities only and are not updated through the BAS.

3 Incorporated place name color corresponds to the incorporated place fill color.

Due to space limitations, some road names, along with other feature and geography names on the map, may not be shown.

The Census Bureau stores primary and alternate road names, but only primary road names are used to label the roads on these maps.

Key to Adjacent Sheets

| | | |
|---|---|---|
| | 1 | 2 |
| | 4 | 5 |
| | | 7 |

Sheet Location within Entity

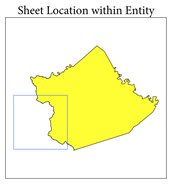

Sheet 4 of 7 PARENT sheets
Total Sheets: 10 (Index 1; Parent 7; Inset 2)

NAME: Bourbon County (017)
ENTITY TYPE: County or statistically equivalent entity
ST: Kentucky (21)

INDEX OR PARENT SHEET #: 004
INSET SHEET #: 000000

2020 COUNTY REF MAP (PARENT)

5340221017000000004000000

All legal boundaries and names are as reported through the 2020 Boundary and Annexation Survey (BAS) and Boundary Validation Program (BVP). The boundaries shown on this map are for Census Bureau statistical data collection and tabulation purposes only; their depiction and designation for statistical purposes does not constitute a determination of jurisdictional authority or rights of ownership or entitlement.

Data Source: U.S. Census Bureau's MAF/TIGER database (TAB20), November 2020
Created by Geography Division: December 08, 2020

U.S. DEPARTMENT OF COMMERCE U.S. Census Bureau

Projection: Albers Equal Area Conic
Datum: NAD 83
Spheroid: GRS 80
1st Standard Parallel: 36 56 19
2nd Standard Parallel: 38 42 20
Central Meridian: -85 46 05
Latitude of Projection's Origin: 36 29 49
False Easting: 0
False Northing: 0

0 0.7 1.4 2.1 2.8 3.5 Kilometers
0 0.4 0.8 1.2 1.6 2 Miles
The plotted map scale is 1:24,000

N W E S

**Boundary and Annexation Survey (BAS) ID: 22101700000**
**BAS Submission Deadline: March 1, 2021**

**PDF versions of the BAS maps are available at:**
**www.census.gov/programs-surveys/bas/geographies.html**

For more information, or to request additional maps, please email geo.bas@census.gov, call 1-800-972-5651, or visit www.census.gov/programs-surveys/bas.html.

United States Census Bureau

# GOVERNMENTAL UNIT REFERENCE MAP (2020): Bourbon County, KY

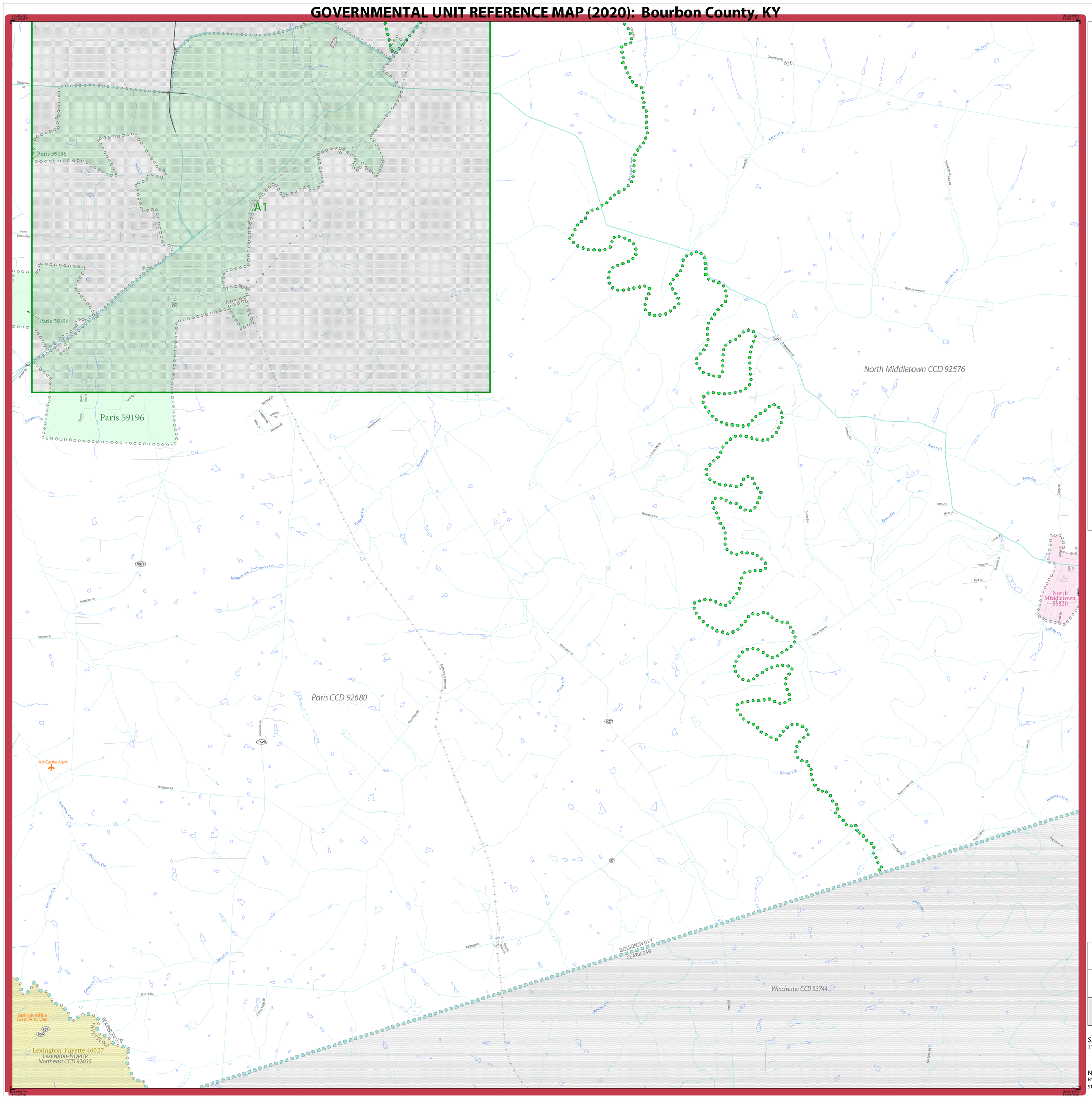


## LEGEND

| SYMBOL DESCRIPTION | SYMBOL | LABEL STYLE |
|---|---|---|
| Federal American Indian Reservation | | L'ANSE RESERVATION (TA 1880) |
| Off-Reservation Trust Land | | T1880 |
| American Indian Tribal Subdivision | | SHONTO (620) |
| Alaska Native Regional Corporation (ANRC) | | *NANA ANRC 52120* |
| State (or statistically equivalent entity) | | NEW YORK 36 |
| County (or statistically equivalent entity) | | ERIE 029 |
| Minor Civil Division (MCD)[1] | | Lee town 41460 |
| Census County Division (CCD)[2] | | *Jemez CCD 91650* |
| Consolidated City | | MILFORD 47500 |
| Incorporated Place[3] | | Davis 18100 |
| Census Designated Place (CDP)[2] | | *Cochiti 16560* |

| DESCRIPTION | SYMBOL | DESCRIPTION | SYMBOL |
|---|---|---|---|
| Interstate | 5 | Water Body | *Pleasant Lake* |
| U.S. Highway | 2 | Swamp or Marsh | *Okefenokee Swamp* |
| State Highway | 4 | Glacier | *Bering Glacier* |
| Other Road | Marsh Ln | Airport, Airfield, or Helicopter Landing Pad | Dönärd Airfoyh |
| Cul-de-sac | | College or University | Coll/Univ |
| Circle | | Military | Fort Belvoir |
| Geographic Offset or Corridor | | Prison or Juvenile Detention Center | PJ/DC |
| 4WD Trail, Stairway, Alley, Walkway, or Ferry | | Cemetery | Powell Cmtry |
| Railroad | Southern RR | Golf Course | Pinehurst GlfCrs |
| Pipeline or Power Line | | National Park or Forest | Yosemite NP |
| Ridge or Fence | | Other Park | St Francis Park |
| Property Line or Nonvisible Boundary | | Outside Subject Area | |
| Perennial Stream | *Tumbling Cr* | Inset Area | A1 |
| Intermittent Stream | *Piney Cr* | | |
| Mountain Peak or Hill | *Mt. Baker* | | |

Where state, county, and/or MCD/CCD boundaries coincide, the map shows the boundary symbol for only the highest-ranking of these boundaries. Where American Indian reservation and American Indian tribal subdivision boundaries coincide, the map shows only the American Indian reservation boundaries.

Entity names are followed by either their FIPS code or census code; parentheses indicate a census code.

1 'MCD*' indicates a false MCD. These are for Census Bureau use only.

2 The CCD and CDP boundaries represent statistical entities only and are not updated through the BAS.

3 Incorporated place name color corresponds to the incorporated place fill color.

Due to space limitations, some road names, along with other feature and geography names on the map, may not be shown.

The Census Bureau stores primary and alternate road names, but only primary road names are used to label the roads on these maps.

Key to Adjacent Sheets

| | | |
|---|---|---|
| 1 | 2 | 3 |
| 4 | 5 | 6 |
| | 7 | |

Sheet Location within Entity

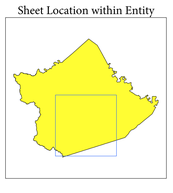

Sheet 5 of 7 PARENT sheets
Total Sheets: 10 (Index 1; Parent 7; Inset 2)

NAME: Bourbon County (017)
ENTITY TYPE: County or statistically equivalent entity
ST: Kentucky (21)

INDEX OR PARENT SHEET #: 005
INSET SHEET #: 000000

2020 COUNTY REF MAP (PARENT)

5340221017000000005000000

All legal boundaries and names are as reported through the 2020 Boundary and Annexation Survey (BAS) and Boundary Validation Program (BVP). The boundaries shown on this map are for Census Bureau statistical data collection and tabulation purposes only; their depiction and designation for statistical purposes does not constitute a determination of jurisdictional authority or rights of ownership or entitlement.

Data Source: U.S. Census Bureau's MAF/TIGER database (TAB20), November 2020
Created by Geography Division: December 08, 2020

U.S. DEPARTMENT OF COMMERCE U.S. Census Bureau

Projection: Albers Equal Area Conic
Datum: NAD 83
Spheroid: GRS 80
1st Standard Parallel: 36 56 19
2nd Standard Parallel: 38 42 20
Central Meridian: -85 46 05
Latitude of Projection's Origin: 36 29 49
False Easting: 0
False Northing: 0

0 0.7 1.4 2.1 2.8 3.5 Kilometers
0 0.4 0.8 1.2 1.6 2 Miles
The plotted map scale is 1:24,000

N W E S

**Boundary and Annexation Survey (BAS) ID: 22101700000**
**BAS Submission Deadline: March 1, 2021**

**PDF versions of the BAS maps are available at:**
**www.census.gov/programs-surveys/bas/geographies.html**

For more information, or to request additional maps, please email geo.bas@census.gov, call 1-800-972-5651, or visit www.census.gov/programs-surveys/bas.html.

United States Census Bureau

# GOVERNMENTAL UNIT REFERENCE MAP (2020): Bourbon County, KY

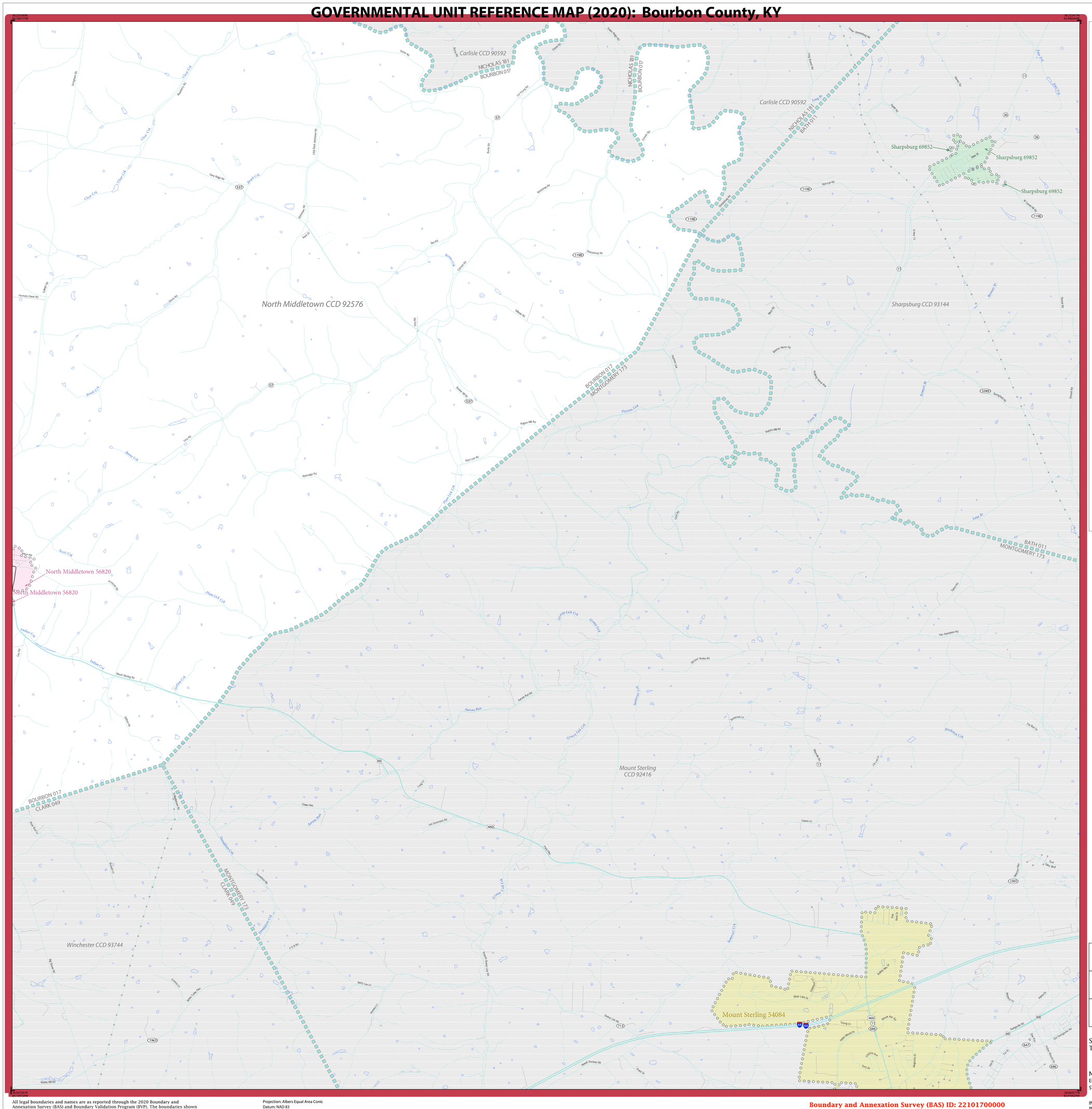


## LEGEND

| SYMBOL DESCRIPTION | SYMBOL | LABEL STYLE |
|---|---|---|
| Federal American Indian Reservation | | L'ANSE RESERVATION (TA 1880) |
| Off-Reservation Trust Land | | T1880 |
| American Indian Tribal Subdivision | | SHONTO (620) |
| Alaska Native Regional Corporation (ANRC) | | NANA ANRC 52120 |
| State (or statistically equivalent entity) | | NEW YORK 36 |
| County (or statistically equivalent entity) | | ERIE 029 |
| Minor Civil Division (MCD)[1] | | Lee town 41460 |
| Census County Division (CCD)[2] | | Jemez CCD 91650 |
| Consolidated City | | MILFORD 47500 |
| Incorporated Place[3] | | Davis 18100 |
| Census Designated Place (CDP)[2] | | Cochiti 16560 |

| DESCRIPTION | SYMBOL | DESCRIPTION | SYMBOL |
|---|---|---|---|
| Interstate | | Water Body | Pleasant Lake |
| U.S. Highway | | Swamp or Marsh | Okefenokee Swamp |
| State Highway | | Glacier | Bering Glacier |
| Other Road | Marsh Ln | Airport, Airfield, or Helicopter Landing Pad | Dönärd Airport |
| Cul-de-sac | | College or University | Coll/Univ |
| Circle | | Military | Fort Belvoir |
| Geographic Offset or Corridor | | Prison or Juvenile Detention Center | P/JDC |
| 4WD Trail, Stairway, Alley, Walkway, or Ferry | | Cemetery | Powell Cmtry |
| Railroad | Southern RR | Golf Course | Pinehurst GlfCrs |
| Pipeline or Power Line | | National Park or Forest | Yosemite NP |
| Ridge or Fence | | Other Park | St Francis Park |
| Property Line or Nonvisible Boundary | | Outside Subject Area | |
| Perennial Stream | Tumbling Cr | Inset Area | A1 |
| Intermittent Stream | Piney Cr | | |
| Mountain Peak or Hill | Mt. Baker | | |

Where state, county, and/or MCD/CCD boundaries coincide, the map shows the boundary symbol for only the highest-ranking of these boundaries. Where American Indian reservation and American Indian tribal subdivision boundaries coincide, the map shows only the American Indian reservation boundaries.

Entity names are followed by either their FIPS code or census code; parentheses indicate a census code.

1 'MCD" indicates a false MCD. These are for Census Bureau use only.

2 The CCD and CDP boundaries represent statistical entities only and are not updated through the BAS.

3 Incorporated place name color corresponds to the incorporated place fill color.

Due to space limitations, some road names, along with other feature and geography names on the map, may not be shown.

The Census Bureau stores primary and alternate road names, but only primary road names are used to label the roads on these maps.

Key to Adjacent Sheets

| | | |
|---|---|---|
| 2 | 3 | |
| 5 | 6 | |
| 7 | | |

Sheet Location within Entity

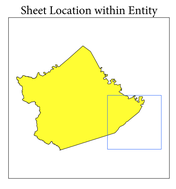

Sheet 6 of 7 PARENT sheets
Total Sheets: 10 (Index 1; Parent 7; Inset 2)

NAME: Bourbon County (017)
ENTITY TYPE: County or statistically equivalent entity
ST: Kentucky (21)

INDEX OR PARENT SHEET #: 006
INSET SHEET #: 000000

2020 COUNTY REF MAP (PARENT)

5340221017000000006000000

All legal boundaries and names are as reported through the 2020 Boundary and Annexation Survey (BAS) and Boundary Validation Program (BVP). The boundaries shown on this map are for Census Bureau statistical data collection and tabulation purposes only; their depiction and designation for statistical purposes does not constitute a determination of jurisdictional authority or rights of ownership or entitlement.

Data Source: U.S. Census Bureau's MAF/TIGER database (TAB20), November 2020
Created by Geography Division: December 08, 2020

U.S. DEPARTMENT OF COMMERCE U.S. Census Bureau

Projection: Albers Equal Area Conic
Datum: NAD 83
Spheroid: GRS 80
1st Standard Parallel: 36 56 19
2nd Standard Parallel: 38 42 20
Central Meridian: -85 46 05
Latitude of Projection's Origin: 36 29 49
False Easting: 0
False Northing: 0

0 0.7 1.4 2.1 2.8 3.5 Kilometers
0 0.4 0.8 1.2 1.6 2 Miles
The plotted map scale is 1:24,000

N W E S

**Boundary and Annexation Survey (BAS) ID: 22101700000**
**BAS Submission Deadline: March 1, 2021**

**PDF versions of the BAS maps are available at:**
**www.census.gov/programs-surveys/bas/geographies.html**

For more information, or to request additional maps, please email geo.bas@census.gov, call 1-800-972-5651, or visit www.census.gov/programs-surveys/bas.html.

United States Census Bureau

# GOVERNMENTAL UNIT REFERENCE MAP (2020): Bourbon County, KY

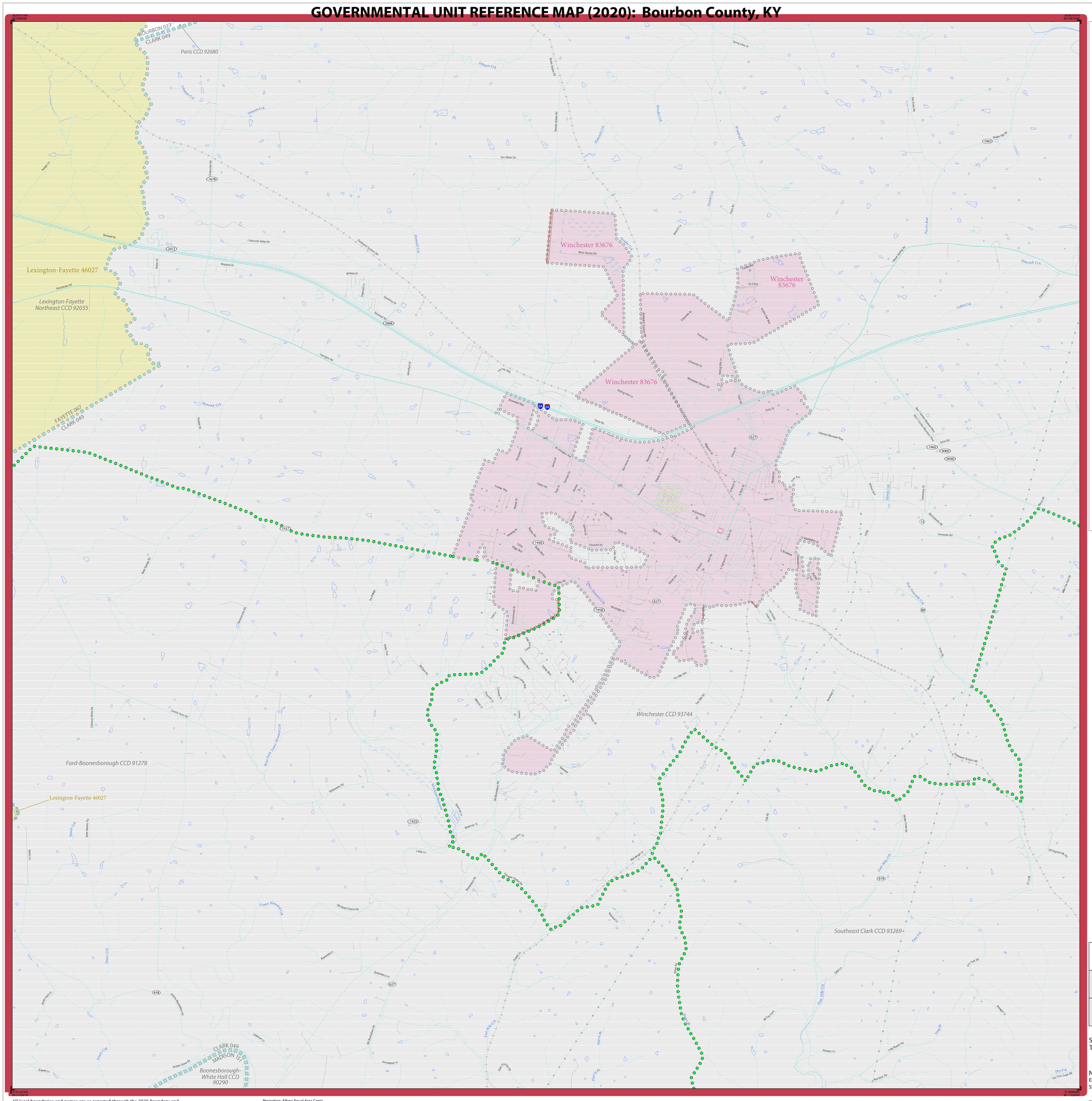


## LEGEND

| SYMBOL DESCRIPTION | SYMBOL | LABEL STYLE |
|---|---|---|
| Federal American Indian Reservation | | L'ANSE RESERVATION (TA 1880) |
| Off-Reservation Trust Land | | T1880 |
| American Indian Tribal Subdivision | | SHONTO (620) |
| Alaska Native Regional Corporation (ANRC) | | *NANA ANRC 52120* |
| State (or statistically equivalent entity) | | NEW YORK 36 |
| County (or statistically equivalent entity) | | ERIE 029 |
| Minor Civil Division (MCD)[1] | | Lee town 41460 |
| Census County Division (CCD)[2] | | *Jemez CCD 91650* |
| Consolidated City | | MILFORD 47500 |
| Incorporated Place[3] | | Davis 18100 |
| Census Designated Place (CDP)[2] | | *Cochiti 16560* |

| DESCRIPTION | SYMBOL | DESCRIPTION | SYMBOL |
|---|---|---|---|
| Interstate | 5 | Water Body | *Pleasant Lake* |
| U.S. Highway | 2 | Swamp or Marsh | *Okefenokee Swamp* |
| State Highway | 4 | Glacier | *Bering Glacier* |
| Other Road | Marsh Ln | Airport, Airfield, or Helicopter Landing Pad | *Dönärd Airport* |
| Cul-de-sac | | College or University | Coll/Univ |
| Circle | | Military | Fort Belvoir |
| Geographic Offset or Corridor | | Prison or Juvenile Detention Center | P/JDC |
| 4WD Trail, Stairway, Alley, Walkway, or Ferry | | Cemetery | Powell Cmtry |
| Railroad | Southern RR | Golf Course | Pinehurst GlfCrs |
| Pipeline or Power Line | | National Park or Forest | Yosemite NP |
| Ridge or Fence | | Other Park | St Francis Park |
| Property Line or Nonvisible Boundary | | Outside Subject Area | |
| Perennial Stream | *Tumbling Cr* | Inset Area | A1 |
| Intermittent Stream | *Piney Cr* | | |
| Mountain Peak or Hill | *Mt. Baker* | | |

Where state, county, and/or MCD/CCD boundaries coincide, the map shows the boundary symbol for only the highest-ranking of these boundaries. Where American Indian reservation and American Indian tribal subdivision boundaries coincide, the map shows only the American Indian reservation boundaries.

Entity names are followed by either their FIPS code or census code; parentheses indicate a census code.

1 'MCD" indicates a false MCD. These are for Census Bureau use only.

2 The CCD and CDP boundaries represent statistical entities only and are not updated through the BAS.

3 Incorporated place name color corresponds to the incorporated place fill color.

Due to space limitations, some road names, along with other feature and geography names on the map, may not be shown.

The Census Bureau stores primary and alternate road names, but only primary road names are used to label the roads on these maps.

Key to Adjacent Sheets

| | | |
|---|---|---|
| 4 | 5 | 6 |
| | 7 | |
| | | |

Sheet Location within Entity

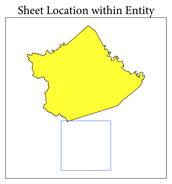

Sheet 7 of 7 PARENT sheets
Total Sheets: 10 (Index 1; Parent 7; Inset 2)

NAME: Bourbon County (017)
ENTITY TYPE: County or statistically equivalent entity
ST: Kentucky (21)

INDEX OR PARENT SHEET #: 007
INSET SHEET #: 000000

2020 COUNTY REF MAP (PARENT)

5340221017000000007000000

All legal boundaries and names are as reported through the 2020 Boundary and Annexation Survey (BAS) and Boundary Validation Program (BVP). The boundaries shown on this map are for Census Bureau statistical data collection and tabulation purposes only; their depiction and designation for statistical purposes does not constitute a determination of jurisdictional authority or rights of ownership or entitlement.

Data Source: U.S. Census Bureau's MAF/TIGER database (TAB20), November 2020
Created by Geography Division: December 08, 2020

U.S. DEPARTMENT OF COMMERCE U.S. Census Bureau

Projection: Albers Equal Area Conic
Datum: NAD 83
Spheroid: GRS 80
1st Standard Parallel: 36 56 19
2nd Standard Parallel: 38 42 20
Central Meridian: -85 46 05
Latitude of Projection's Origin: 36 29 49
False Easting: 0
False Northing: 0

0 0.7 1.4 2.1 2.8 3.5 Kilometers
0 0.4 0.8 1.2 1.6 2 Miles
The plotted map scale is 1:24,000

N W E S

**Boundary and Annexation Survey (BAS) ID: 22101700000**
**BAS Submission Deadline: March 1, 2021**

**PDF versions of the BAS maps are available at: www.census.gov/programs-surveys/bas/geographies.html**

For more information, or to request additional maps, please email geo.bas@census.gov, call 1-800-972-5651, or visit www.census.gov/programs-surveys/bas.html.

United States Census Bureau

# GOVERNMENTAL UNIT REFERENCE MAP (2020): Bourbon County, KY

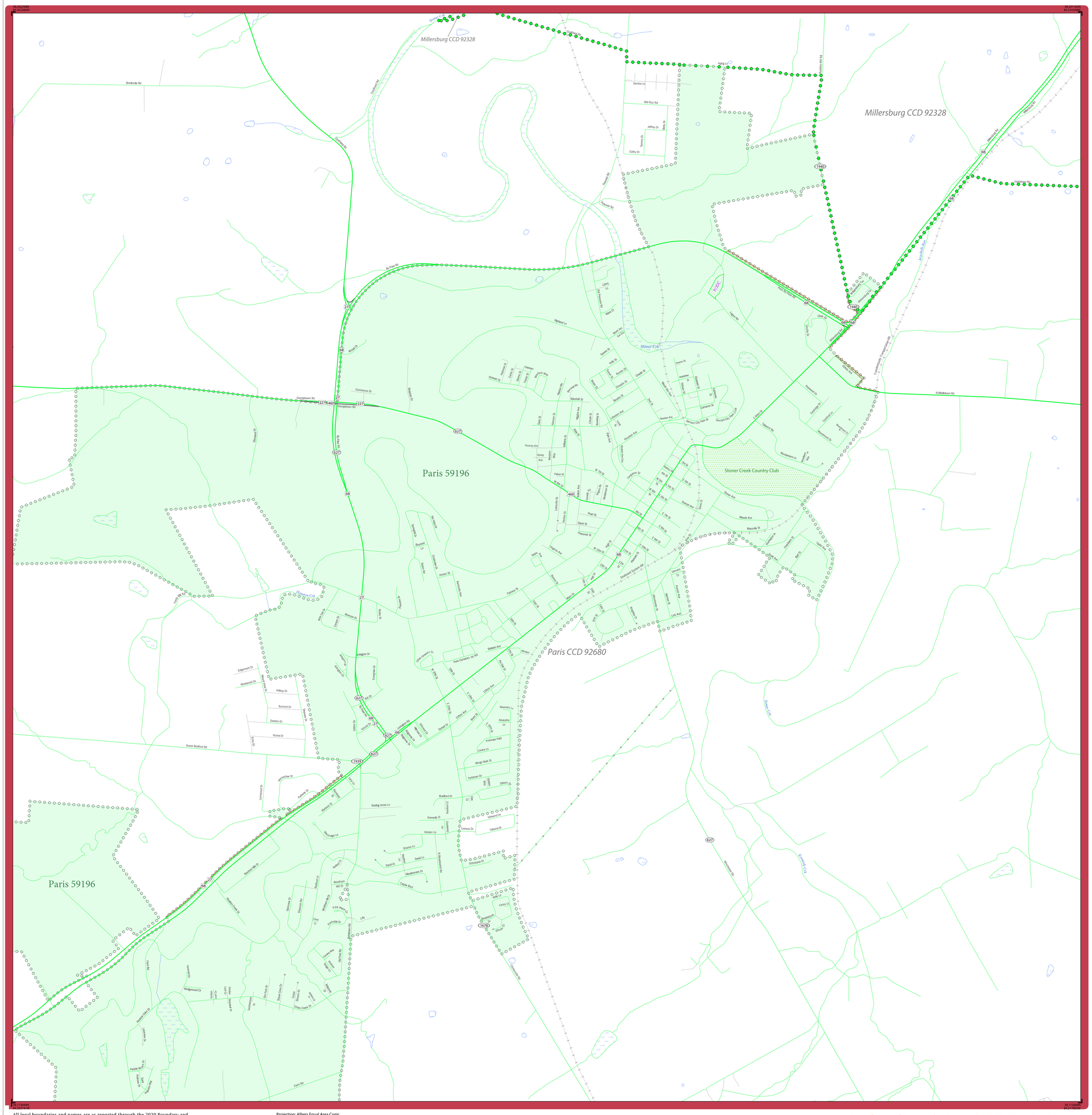
Millersburg CCD 92328
Millersburg CCD 92328
Paris 59196
Paris CCD 92680
Paris 59196
Stoner Creek Country Club
Stoner Cr
Hinkston Cr
Kiddie Cr
Stoner Cr
Kennedy Cr
Stoner Cr
Paris
Millersburg
Clintonville
Bethel
Ruddles Mill
Brentwood Rd
Cowbell Rd
Purnell Rd
Ky Pike Rd
Georgetown Rd
Commerce Dr
Ballard Dr
Owens Dr
Hume Bedford Rd
Lexington Rd
Duncan Rd
Stoner Ave
Massie Ave
Maysville St
Main St
Pleasant St
Vine St
Walnut St
Cypress St
Pine St
Pearl St
Short St
Pinecrest St
Virginia Ave
Duncan Ave
Bourbon Ln
Adams Rd
Henderson St
Horton St
Kentucky Ave
Cypress St
Elm St
Maple St
Park Cemetery Str Rd
Sidebar Ave
Mission
Clifton Ave
Rosemary Co
Anacapa Ln
Primrose Path
Lovers Ln
Wings Nolk St
Volktown Dr
Clifton Ct
Bradford Dr
Bradford Ct
Roaring Acres Ln
Kennedy Ct
Leeway Dr
Tulsana Dr
Kristen Ln
Sharon Ln
David Ln
Meadowview Dr
Castle Blvd
Greystone Ct
Woodham Hill Ct
Woodham Hill Dr
Bedford Ln
Bedford Dr
Stevenson Rd
Stevenson Dr
Stevenson Creek Dr
Burton Hills Dr
Hume Dr
Summit Dr
Hilltop Dr
Debbin Dr
Edgemont Dr
Westwood Dr
Wedgewood Cir
Hinton Hills Dr
Lawrence Dr
Pebble Bar Dr
Farm Rd
Hinkston Creek
Stoner Cr
Kennedy Cr
Kennedy Creek
Stoner Cr
Brentwood Rd
Brentwood Dr
Bethel Rd
Ruddles Mill Rd
Millersburg Rd
Clintonville Rd
Clintonville Pike
Clintonville Rd
Cypress St
Pine St
Walnut St
Main St
Vine St
Pearl St
Short St
Pinecrest St
Virginia Ave
Duncan Ave
Stoner Ave
Massie Ave
Maysville St
Pleasant St
Duncan St
Bell St
Lisle Ave
Lake Ave

# GOVERNMENTAL UNIT REFERENCE MAP (2020): Bourbon County, KY

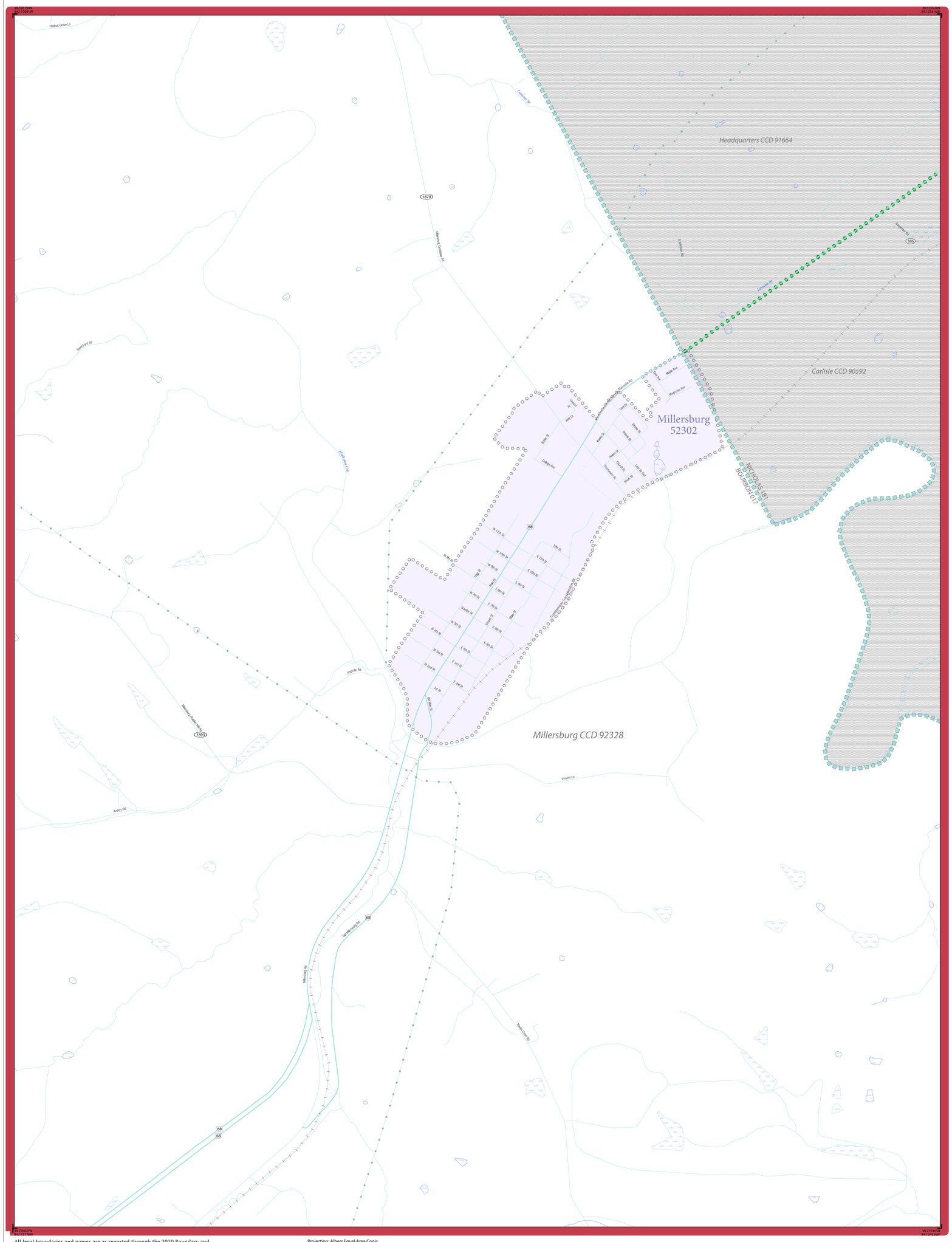
Headquarters CCD 91664
Carlisle CCD 90592
Millersburg
52302
NICHOLAS [51]
BOURBON [017]
Millersburg CCD 92328
Walnut Grove Ln
Lemons Br
Lemons Rd
Stoney Creek Rd
Hinkston Crk
Stoney Rd
Shindle Rd
Millersburg Leesburg Rd
Judsey Rd
Vimont Ln
Millersburg Rd
Old Millersburg Rd
Black Oak Rd
Main St
Magnolia Ave
Cedar St
Walnut St
Chestnut St
Pleasant St
Stoney St
Mill St
Vine St
Hill St
Duncan St
Miller St
Clay St
Broadway St
Lee St
Ellis St
Ellis Dr
Allen St
Allen Dr
Cypress St
Cypress Dr
Cypress Ln
Cypress Cir
Cypress Ct
Cypress Pl
Cypress Way
Cypress Trl
Cypress Pkwy
Cypress Xing
Cypress Bend
Cypress Hollow
Cypress Knoll
Cypress Knoll Ct
Cypress Knoll Dr
Cypress Knoll Pl
Cypress Knoll Way
Cypress Knoll Trl
Cypress Knoll Pkwy
Cypress Knoll Xing
Cypress Knoll Bend
Cypress Knoll Hollow
Cypress Knoll Knoll
Cypress Knoll Knoll Ct
Cypress Knoll Knoll Dr
Cypress Knoll Knoll Pl
Cypress Knoll Knoll Way
Cypress Knoll Knoll Trl
Cypress Knoll Knoll Pkwy
Cypress Knoll Knoll Xing
Cypress Knoll Knoll Bend
Cypress Knoll Knoll Hollow
Cypress Knoll Knoll Knoll
Cypress Knoll Knoll Knoll Ct
Cypress Knoll Knoll Knoll Dr
Cypress Knoll Knoll Knoll Pl
Cypress Knoll Knoll Knoll Way
Cypress Knoll Knoll Knoll Trl
Cypress Knoll Knoll Knoll Pkwy
Cypress Knoll Knoll Knoll Xing
Cypress Knoll Knoll Knoll Bend
Cypress Knoll Knoll Knoll Hollow
Cypress Knoll Knoll Knoll Knoll
Cypress Knoll Knoll Knoll Knoll Ct
Cypress Knoll Knoll Knoll Knoll Dr
Cypress Knoll Knoll Knoll Knoll Pl
Cypress Knoll Knoll Knoll Knoll Way
Cypress Knoll Knoll Knoll Knoll Trl
Cypress Knoll Knoll Knoll Knoll Pkwy
Cypress Knoll Knoll Knoll Knoll Xing
Cypress Knoll Knoll Knoll Knoll Bend
Cypress Knoll Knoll Knoll Knoll Hollow
Cypress Knoll Knoll Knoll Knoll Knoll
Cypress Knoll Knoll Knoll Knoll Knoll Ct
Cypress Knoll Knoll Knoll Knoll Knoll Dr
Cypress Knoll Knoll Knoll Knoll Knoll Pl
Cypress Knoll Knoll Knoll Knoll Knoll Way
Cypress Knoll Knoll Knoll Knoll Knoll Trl
Cypress Knoll Knoll Knoll Knoll Knoll Pkwy
Cypress Knoll Knoll Knoll Knoll Knoll Xing
Cypress Knoll Knoll Knoll Knoll Knoll Bend
Cypress Knoll Knoll Knoll Knoll Knoll Hollow
Cypress Knoll Knoll Knoll Knoll Knoll Knoll
Cypress Knoll Knoll Knoll Knoll Knoll Knoll Ct
Cypress Knoll Knoll Knoll Knoll Knoll Knoll Dr
Cypress Knoll Knoll Knoll Knoll Knoll Knoll Pl
Cypress Knoll Knoll Knoll Knoll Knoll Knoll Way
Cypress Knoll Knoll Knoll Knoll Knoll Knoll Trl
Cypress Knoll Knoll Knoll Knoll Knoll Knoll Pkwy
Cypress Knoll Knoll Knoll Knoll Knoll Knoll Xing
Cypress Knoll Knoll Knoll Knoll Knoll Knoll Bend
Cypress Knoll Knoll Knoll Knoll Knoll Knoll Hollow
Cypress Knoll Knoll Knoll Knoll Knoll Knoll Knoll
Cypress Knoll Knoll Knoll Knoll Knoll Knoll Knoll Ct
Cypress Knoll Knoll Knoll Knoll Knoll Knoll Knoll Dr
Cypress Knoll Knoll Knoll Knoll Knoll Knoll Knoll Pl
Cypress Knoll Knoll Knoll Knoll Knoll Knoll Knoll Way
Cypress Knoll Knoll Knoll Knoll Knoll Knoll Knoll Trl
Cypress Knoll Knoll Knoll Knoll Knoll Knoll Knoll Pkwy
Cypress Knoll Knoll Knoll Knoll Knoll Knoll Knoll Xing
Cypress Knoll Knoll Knoll Knoll Knoll Knoll Knoll Bend
Cypress Knoll Knoll Knoll Knoll Knoll Knoll Knoll Hollow
Cypress Knoll Knoll Knoll Knoll Knoll Knoll Knoll Knoll
Cypress Knoll Knoll Knoll Knoll Knoll Knoll Knoll Knoll Ct
Cypress Knoll Knoll Knoll Knoll Knoll Knoll Knoll Knoll Dr
Cypress Knoll Knoll Knoll Knoll Knoll Knoll Knoll Knoll Pl
Cypress Knoll Knoll Knoll Knoll Knoll Knoll Knoll Knoll Way
Cypress Knoll Knoll Knoll Knoll Knoll Knoll Knoll Knoll Trl
Cypress Knoll Knoll Knoll Knoll Knoll Knoll Knoll Knoll Pkwy
Cypress Knoll Knoll Knoll Knoll Knoll Knoll Knoll Knoll Xing
Cypress Knoll Knoll Knoll Knoll Knoll Knoll Knoll Knoll Bend
Cypress Knoll Knoll Knoll Knoll Knoll Knoll Knoll Knoll Hollow
Cypress Knoll Knoll Knoll Knoll Knoll Knoll Knoll Knoll Knoll
Cypress Knoll Knoll Knoll Knoll Knoll Knoll Knoll Knoll Knoll Ct
Cypress Knoll Knoll Knoll Knoll Knoll Knoll Knoll Knoll Knoll Dr
Cypress Knoll Knoll Knoll Knoll Knoll Knoll Knoll Knoll Knoll Pl
Cypress Knoll Knoll Knoll Knoll Knoll Knoll Knoll Knoll Knoll Way
Cypress Knoll Knoll Knoll Knoll Knoll Knoll Knoll Knoll Knoll Trl
Cypress Knoll Knoll Knoll Knoll Knoll Knoll Knoll Knoll Knoll Pkwy
Cypress Knoll Knoll Knoll Knoll Knoll Knoll Knoll Knoll Knoll Xing
Cypress Knoll Knoll Knoll Knoll Knoll Knoll Knoll Knoll Knoll Bend
Cypress Knoll Knoll Knoll Knoll Knoll Knoll Knoll Knoll Knoll Hollow
Cypress Knoll Knoll Knoll Knoll Knoll Knoll Knoll Knoll Knoll Knoll
Cypress Knoll Knoll Knoll Knoll Knoll Knoll Knoll Knoll Knoll Knoll Ct
Cypress Knoll Knoll Knoll Knoll Knoll Knoll Knoll Knoll Knoll Knoll Dr
Cypress Knoll Knoll Knoll Knoll Knoll Knoll Knoll Knoll Knoll Knoll Pl
Cypress Knoll Knoll Knoll Knoll Knoll Knoll Knoll Knoll Knoll Knoll Way
Cypress Knoll Knoll Knoll Knoll Knoll Knoll Knoll Knoll Knoll Knoll Trl
Cypress Knoll Knoll Knoll Knoll Knoll Knoll Knoll Knoll Knoll Knoll Pkwy
Cypress Knoll Knoll Knoll Knoll Knoll Knoll Knoll Knoll Knoll Knoll Xing
Cypress Knoll Knoll Knoll Knoll Knoll Knoll Knoll Knoll Knoll Knoll Bend
Cypress Knoll Knoll Knoll Knoll Knoll Knoll Knoll Knoll Knoll Knoll Hollow
Cypress Knoll Knoll Knoll Knoll Knoll Knoll Knoll Knoll Knoll Knoll Knoll
Cypress Knoll Knoll Knoll Knoll Knoll Knoll Knoll Knoll Knoll Knoll Knoll Ct
Cypress Knoll Knoll Knoll Knoll Knoll Knoll Knoll Knoll Knoll Knoll Knoll Dr
Cypress Knoll Knoll Knoll Knoll Knoll Knoll Knoll Knoll Knoll Knoll Knoll Pl
Cypress Knoll Knoll Knoll Knoll Knoll Knoll Knoll Knoll Knoll Knoll Knoll Way
Cypress Knoll Knoll Knoll Knoll Knoll Knoll Knoll Knoll Knoll Knoll Knoll Trl
Cypress Knoll Knoll Knoll Knoll Knoll Knoll Knoll Knoll Knoll Knoll Knoll Pkwy
Cypress Knoll Knoll Knoll Knoll Knoll Knoll Knoll Knoll Knoll Knoll Knoll Xing
Cypress Knoll Knoll Knoll Knoll Knoll Knoll Knoll Knoll Knoll Knoll Knoll Bend
Cypress Knoll Knoll Knoll Knoll Knoll Knoll Knoll Knoll Knoll Knoll Knoll Hollow
Cypress Knoll Knoll Knoll Knoll Knoll Knoll Knoll Knoll Knoll Knoll Knoll Knoll
Cypress Knoll Knoll Knoll Knoll Knoll Knoll Knoll Knoll Knoll Knoll Knoll Knoll Ct
Cypress Knoll Knoll Knoll Knoll Knoll Knoll Knoll Knoll Knoll Knoll Knoll Knoll Dr
Cypress Knoll Knoll Knoll Knoll Knoll Knoll Knoll Knoll Knoll Knoll Knoll Knoll Pl
Cypress Knoll Knoll Knoll Knoll Knoll Knoll Knoll Knoll Knoll Knoll Knoll Knoll Way
Cypress Knoll Knoll Knoll Knoll Knoll Knoll Knoll Knoll Knoll Knoll Knoll Knoll Trl
Cypress Knoll Knoll Knoll Knoll Knoll Knoll Knoll Knoll Knoll Knoll Knoll Knoll Pkwy
Cypress Knoll Knoll Knoll Knoll Knoll Knoll Knoll Knoll Knoll Knoll Knoll Knoll Xing
Cypress Knoll Knoll Knoll Knoll Knoll Knoll Knoll Knoll Knoll Knoll Knoll Knoll Bend
Cypress Knoll Knoll Knoll Knoll Knoll Knoll Knoll Knoll Knoll Knoll Knoll Knoll Hollow
Cypress Knoll Knoll Knoll Knoll Knoll Knoll Knoll Knoll Knoll Knoll Knoll Knoll Knoll
Cypress Knoll Knoll Knoll Knoll Knoll Knoll Knoll Knoll Knoll Knoll Knoll Knoll Knoll Ct
Cypress Knoll Knoll Knoll Knoll Knoll Knoll Knoll Knoll Knoll Knoll Knoll Knoll Knoll Dr
Cypress Knoll Knoll Knoll Knoll Knoll Knoll Knoll Knoll Knoll Knoll Knoll Knoll Knoll Pl
Cypress Knoll Knoll Knoll Knoll Knoll Knoll Knoll Knoll Knoll Knoll Knoll Knoll Knoll Way
Cypress Knoll Knoll Knoll Knoll Knoll Knoll Knoll Knoll Knoll Knoll Knoll Knoll Knoll Trl
Cypress Knoll Knoll Knoll Knoll Knoll Knoll Knoll Knoll Knoll Knoll Knoll Knoll Knoll Pkwy
Cypress Knoll Knoll Knoll Knoll Knoll Knoll Knoll Knoll Knoll Knoll Knoll Knoll Knoll Xing
Cypress Knoll Knoll Knoll Knoll Knoll Knoll Knoll Knoll Knoll Knoll Knoll Knoll Knoll Bend
Cypress Knoll Knoll Knoll Knoll Knoll Knoll Knoll Knoll Knoll Knoll Knoll Knoll Knoll Hollow
Cypress Knoll Knoll Knoll Knoll Knoll Knoll Knoll Knoll Knoll Knoll Knoll Knoll Knoll Knoll
Cypress Knoll Knoll Knoll Knoll Knoll Knoll Knoll Knoll Knoll Knoll Knoll Knoll Knoll Knoll Ct
Cypress Knoll Knoll Knoll Knoll Knoll Knoll Knoll Knoll Knoll Knoll Knoll Knoll Knoll Knoll Dr
Cypress Knoll Knoll Knoll Knoll Knoll Knoll Knoll Knoll Knoll Knoll Knoll Knoll Knoll Knoll Pl
Cypress Knoll Knoll Knoll Knoll Knoll Knoll Knoll Knoll Knoll Knoll Knoll Knoll Knoll Knoll Way
Cypress Knoll Knoll Knoll Knoll Knoll Knoll Knoll Knoll Knoll Knoll Knoll Knoll Knoll Knoll Trl
Cypress Knoll Knoll Knoll Knoll Knoll Knoll Knoll Knoll Knoll Knoll Knoll Knoll Knoll Knoll Pkwy
Cypress Knoll Knoll Knoll Knoll Knoll Knoll Knoll Knoll Knoll Knoll Knoll Knoll Knoll Knoll Xing
Cypress Knoll Knoll Knoll Knoll Knoll Knoll Knoll Knoll Knoll Knoll Knoll Knoll Knoll Knoll Bend
Cypress Knoll Knoll Knoll Knoll Knoll Knoll Knoll Knoll Knoll Knoll Knoll Knoll Knoll Knoll Hollow
Cypress Knoll Knoll Knoll Knoll Knoll Knoll Knoll Knoll Knoll Knoll Knoll Knoll Knoll Knoll Knoll
Cypress Knoll Knoll Knoll Knoll Knoll Knoll Knoll Knoll Knoll Knoll Knoll Knoll Knoll Knoll Knoll Ct
Cypress Knoll Knoll Knoll Knoll Knoll Knoll Knoll Knoll Knoll Knoll Knoll Knoll Knoll Knoll Knoll Dr
Cypress Knoll Knoll Knoll Knoll Knoll Knoll Knoll Knoll Knoll Knoll Knoll Knoll Knoll Knoll Knoll Pl
Cypress Knoll Knoll Knoll Knoll Knoll Knoll Knoll Knoll Knoll Knoll Knoll Knoll Knoll Knoll Knoll Way
Cypress Knoll Knoll Knoll Knoll Knoll Knoll Knoll Knoll Knoll Knoll Knoll Knoll Knoll Knoll Knoll Trl
Cypress Knoll Knoll Knoll Knoll Knoll Knoll Knoll Knoll Knoll Knoll Knoll Knoll Knoll Knoll Knoll Pkwy
Cypress Knoll Knoll Knoll Knoll Knoll Knoll Knoll Knoll Knoll Knoll Knoll Knoll Knoll Knoll Knoll Xing
Cypress Knoll Knoll Knoll Knoll Knoll Knoll Knoll Knoll Knoll Knoll Knoll Knoll Knoll Knoll Knoll Bend
Cypress Knoll Knoll Knoll Knoll Knoll Knoll Knoll Knoll Knoll Knoll Knoll Knoll Knoll Knoll Knoll Hollow
Cypress Knoll Knoll Knoll Knoll Knoll Knoll Knoll Knoll Knoll Knoll Knoll Knoll Knoll Knoll Knoll Knoll
Cypress Knoll Knoll Knoll Knoll Knoll Knoll Knoll Knoll Knoll Knoll Knoll Knoll Knoll Knoll Knoll Knoll Ct
Cypress Knoll Knoll Knoll Knoll Knoll Knoll Knoll Knoll Knoll Knoll Knoll Knoll Knoll Knoll Knoll Knoll Dr
Cypress Knoll Knoll Knoll Knoll Knoll Knoll Knoll Knoll Knoll Knoll Knoll Knoll Knoll Knoll Knoll Knoll Pl
Cypress Knoll Knoll Knoll Knoll Knoll Knoll Knoll Knoll Knoll Knoll Knoll Knoll Knoll Knoll Knoll Knoll Way
Cypress Knoll Knoll Knoll Knoll Knoll Knoll Knoll Knoll Knoll Knoll Knoll Knoll Knoll Knoll Knoll Knoll Trl
Cypress Knoll Knoll Knoll Knoll Knoll Knoll Knoll Knoll Knoll Knoll Knoll Knoll Knoll Knoll Knoll Knoll Pkwy
Cypress Knoll Knoll Knoll Knoll Knoll Knoll Knoll Knoll Knoll Knoll Knoll Knoll Knoll Knoll Knoll Knoll Xing
Cypress Knoll Knoll Knoll Knoll Knoll Knoll Knoll Knoll Knoll Knoll Knoll Knoll Knoll Knoll Knoll Knoll Bend
Cypress Knoll