GOVERNMENTAL UNIT REFERENCE MAP (2020): Calvert City city, KY

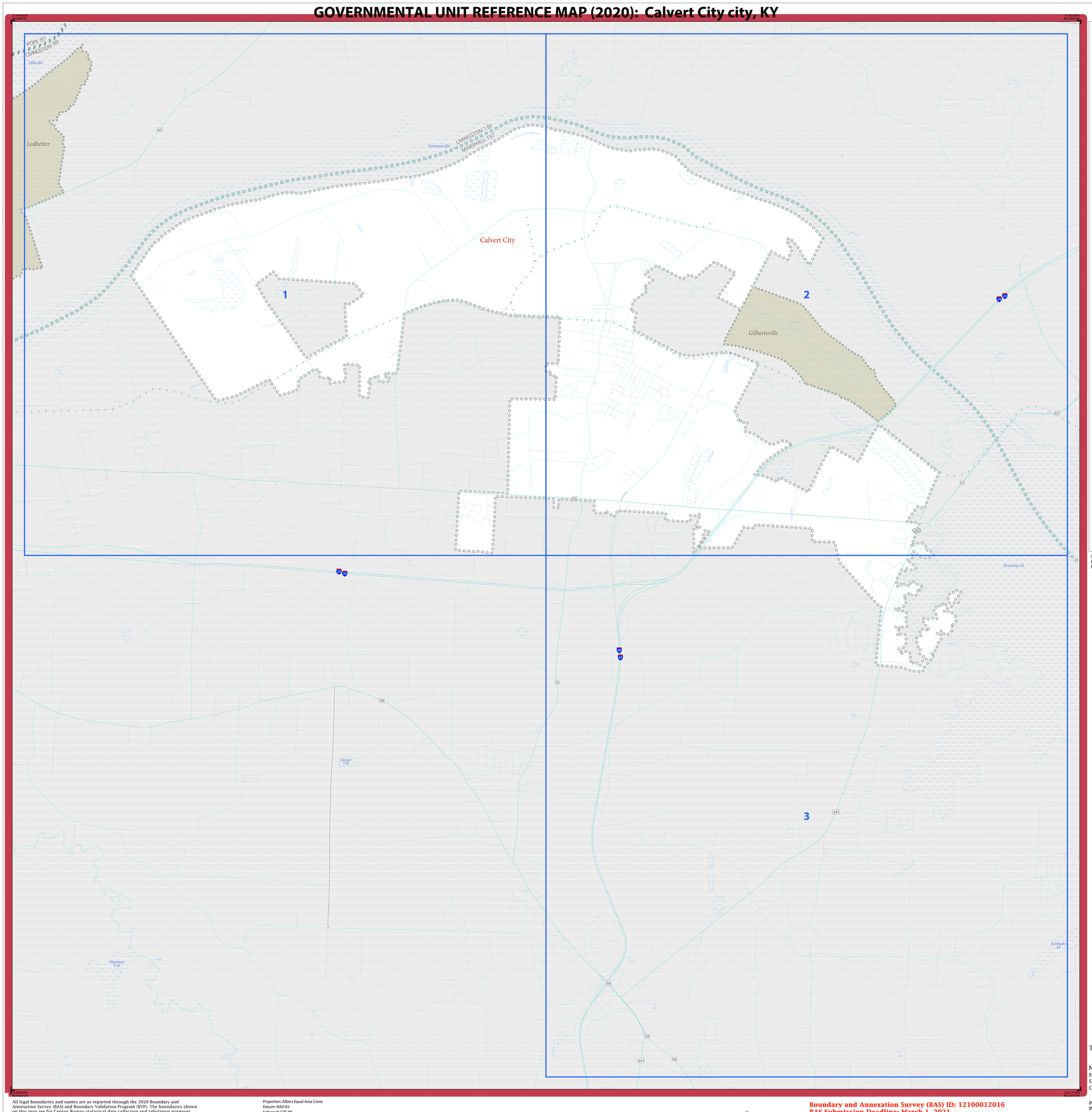

LEGEND

SYMBOL DESCRIPTION	SYMBOL	LABEL STYLE
Federal American Indian Reservation		L'ANSE RESERVATION (TA 1880)
Off-Reservation Trust Land		T1880
American Indian Tribal Subdivision		SHONTO (620)
Alaska Native Regional Corporation (ANRC)		NANA ANRC 52120
State (or statistically equivalent entity)		NEW YORK 36
County (or statistically equivalent entity)		ERIE 029
Minor Civil Division (MCD)[1]		Lee town 41460
Census County Division (CCD)[2]		Jemez CCD 91650
Consolidated City		MILFORD 47500
Incorporated Place - Subject Area		Rome 63418
Incorporated Place - Other Area[3]		Davis 18100
Census Designated Place (CDP)[2]		Cochiti 16560

DESCRIPTION	SYMBOL	DESCRIPTION	SYMBOL
Interstate	35	Water Body	Pleasant Lake
U.S. Highway	2	Swamp or Marsh	Okefenokee Swamp
State Highway	4	Glacier	Bering Glacier
Other Road	Marsh Ln	Airport, Airfield, or Helicopter Landing Pad	Oxnard Airport
Cul-de-sac		College or University	Coll/Univ
Circle		Military	Fort Belvoir
Geographic Offset or Corridor		Prison or Juvenile Detention Center	P/JDC
4WD Trail, Stairway, Alley, Walkway, or Ferry		Cemetery	Powell Cmtry
Railroad	Southern RR	Golf Course	Pinehurst Glfcrs
Pipeline or Power Line		National Park or Forest	Yosemite NP
Ridge or Fence		Other Park	St Francis Park
Property Line or Nonvisible Boundary		Outside Subject Area	
Perennial Stream	Tumbling Cr	Inset Area	A1
Intermittent Stream	Piney Cr		
Mountain Peak or Hill	Mt. Baker		

Where state, county, and/or MCD/CCD boundaries coincide, the map shows the boundary symbol for only the highest-ranking of these boundaries. Where American Indian reservation and American Indian tribal subdivision boundaries coincide, the map shows only the American Indian reservation boundaries.

Entity names are followed by either their FIPS code or census code; parentheses indicate a census code.

1 'MCD*' indicates a false MCD. These are for Census Bureau use only.

2 The CCD and CDP boundaries represent statistical entities only and are not updated through the BAS.

3 Incorporated place name color corresponds to the incorporated place fill color.

Due to space limitations, some road names, along with other feature and geography names on the map, may not be shown.

The Census Bureau stores primary and alternate road names, but only primary road names are used to label the roads on these maps.

Note: This index map sheet provides the map sheet configuration in relation to the subject entity. Due to scale limitations, map content may be simplified. Refer to parent and/or inset map sheets for detailed map content.

Total Sheets: 4 (Index 1; Parent 3; Inset 0)

NAME: Calvert City city (12016)
ENTITY TYPE: Incorporated Place
ST: Kentucky (21)
CO: Marshall (157)

INDEX OR PARENT SHEET #: 000
INSET SHEET #: 000000

2020 INCORPORATED PLACE REF MAP (INDEX)

5330121000120160000000

All legal boundaries and names are as reported through the 2020 Boundary and Annexation Survey (BAS) and Boundary Validation Program (BVP). The boundaries shown on this map are for Census Bureau statistical data collection and tabulation purposes only; their depiction and designation for statistical purposes does not constitute a determination of jurisdictional authority or rights of ownership or entitlement.

Data Source: U.S. Census Bureau's MAF/TIGER database (TAB20), November 2020
Created by Geography Division: December 11, 2020

U.S. DEPARTMENT OF COMMERCE U.S. Census Bureau

Projection: Albers Equal Area Conic
Datum: NAD 83
Spheroid: GRS 80
1st Standard Parallel: 36 56 19
2nd Standard Parallel: 38 42 20
Central Meridian: -85 46 05
Latitude of Projection's Origin: 36 29 49
False Easting: 0
False Northing: 0

0 0.7 1.4 2.1 2.8 3.5 Kilometers
0 0.5 1 1.5 2 2.5 Miles
The plotted map scale is 1:25,588

N W E S

Boundary and Annexation Survey (BAS) ID: 12100012016
BAS Submission Deadline: March 1, 2021

PDF versions of the BAS maps are available at:
www.census.gov/programs-surveys/bas/geographies.html

For more information, or to request additional maps, please email geo.bas@census.gov, call 1-800-972-5651, or visit www.census.gov/programs-surveys/bas.html.

United States Census Bureau

GOVERNMENTAL UNIT REFERENCE MAP (2020): Calvert City city, KY

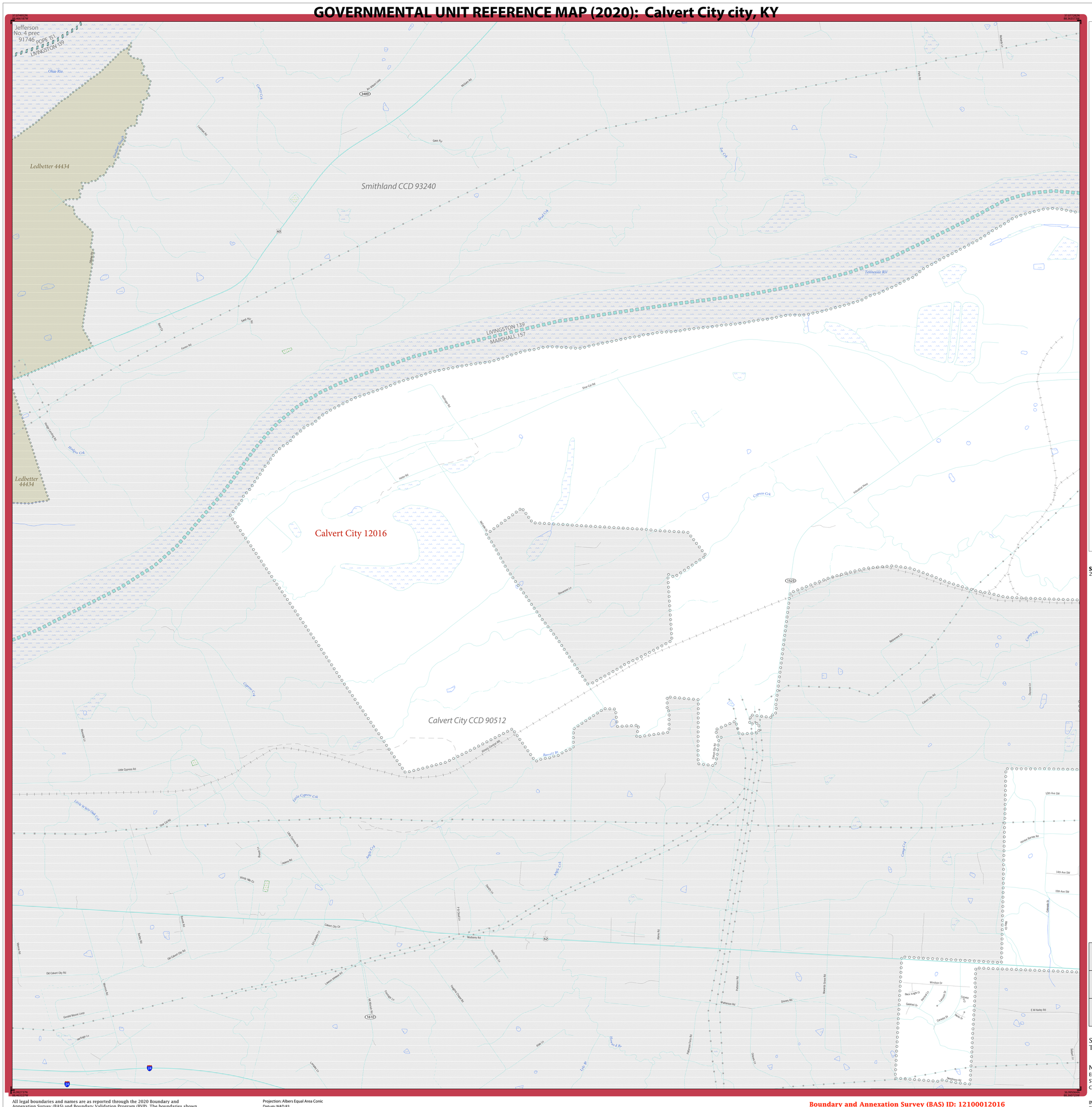
Jefferson
No. 4 prec
91746
POPE 153
LIVINGSTON 139
Ohio Rte
Ledbetter 44434
Smithland CCD 93240
Tennessee Rte
LIVINGSTON 139
MARSHALL 157
Calvert City 12016
Calvert City CCD 90512
Cypress Cr
Little Cypress Cr
Little Cypress Rd
Star Cir Rd
Mulberry Rd
Calvert City Dr
Old Calvert City Rd
Calvert Dr Rd
Barrett Rd
Lee Rd
Lee Cr
Mud Cr
Hudgens Crk
Cypress Cr
Cypress Cr
Cypress Cr
Camp Cr
Camp Cr Rd
Windsor Dr
Back Knight Ct
Richard Ln
Lawson Dr
Gilchrist Ct
Gilchrist Dr
Cimarron Dr
Bailey Dr
E M Hurley Rd
Drivers Rd
Wheeler Rd
Fairmont Rd
Hendrix Grove Rd
Thompson Rd
Cypress Cr
Bennett Dr
Calvert Dr Rd
Dawson Ln
10th Ave SW
Wrape Barnes Rd
14th Ave SW
19th Ave SW
Cimarron Dr
Alexander Rd
Alexander Rd
Alexander Rd

GOVERNMENTAL UNIT REFERENCE MAP (2020): Calvert City city, KY

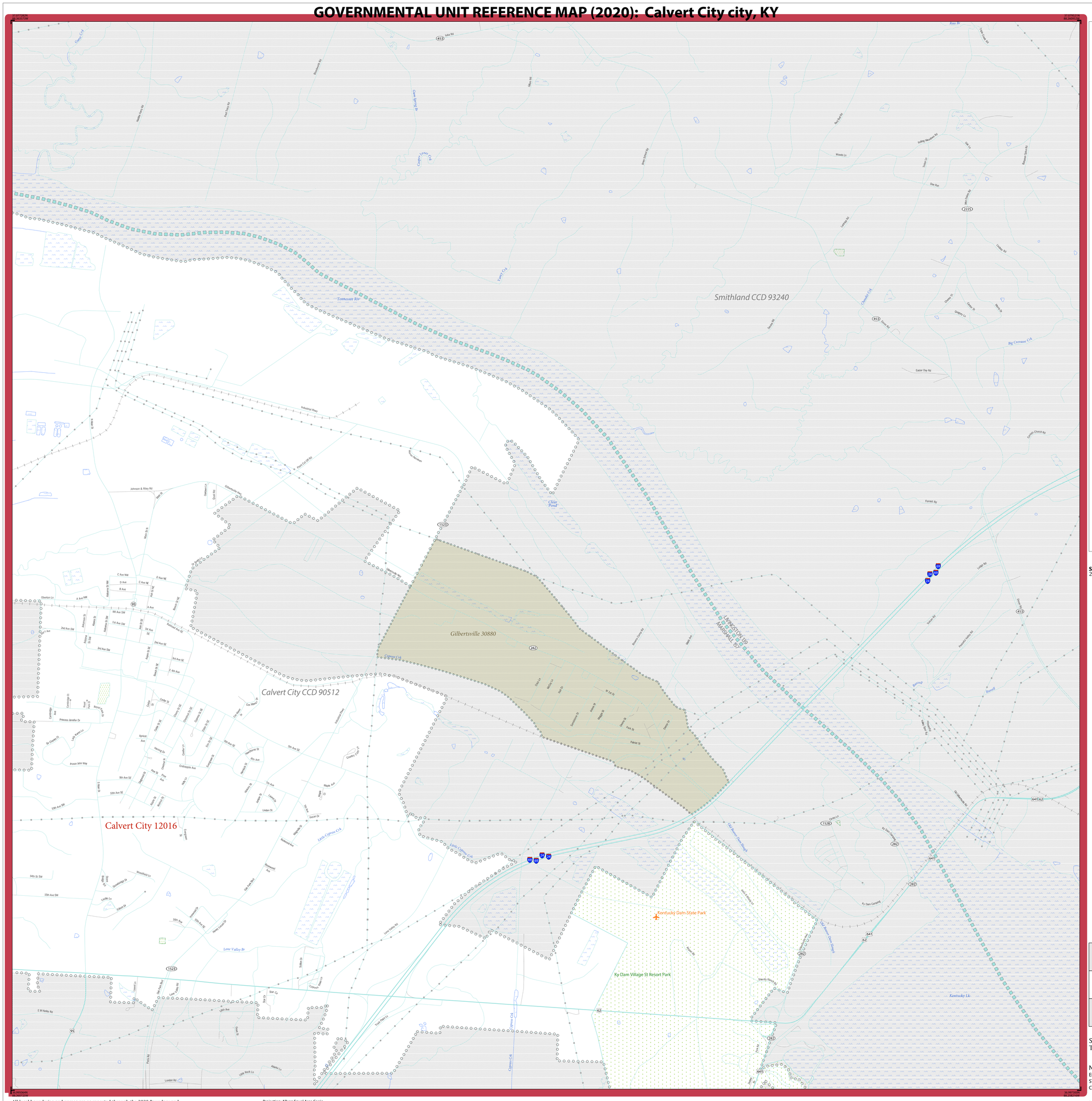

LEGEND

SYMBOL DESCRIPTION	SYMBOL	LABEL STYLE
Federal American Indian Reservation		L'ANSE RESERVATION (TA 1880)
Off-Reservation Trust Land		T1880
American Indian Tribal Subdivision		SHONTO (620)
Alaska Native Regional Corporation (ANRC)		NANA ANRC 52120
State (or statistically equivalent entity)		NEW YORK 36
County (or statistically equivalent entity)		ERIE 029
Minor Civil Division (MCD)[1]		Lee town 41460
Census County Division (CCD)[2]		Jemez CCD 91650
Consolidated City		MILFORD 47500
Incorporated Place - Subject Area		Rome 63418
Incorporated Place - Other Area[3]		Davis 18100
Census Designated Place (CDP)[2]		Cochiti 16560

DESCRIPTION	SYMBOL
Interstate	5
U.S. Highway	2
State Highway	4
Other Road	Marsh Ln
Cul-de-sac	
Circle	
Geographic Offset or Corridor	
4WD Trail, Stairway, Alley, Walkway, or Ferry	
Railroad	Southern RR
Pipeline or Power Line	
Ridge or Fence	
Property Line or Nonvisible Boundary	
Perennial Stream	Tumbling Cr
Intermittent Stream	Piney Cr
Mountain Peak or Hill	Mt. Baker

DESCRIPTION	SYMBOL
Water Body	Pleasant Lake
Swamp or Marsh	Okefenokee Swamp
Glacier	Bering Glacier
Airport, Airfield, or Helicopter Landing Pad	Oxnard Airport
College or University	Coll/Univ
Military	Fort Belvoir
Prison or Juvenile Detention Center	P/JDC
Cemetery	Powell Cmtry
Golf Course	Pinehurst Glfcrs
National Park or Forest	Yosemite NP
Other Park	St Francis Park
Outside Subject Area	
Inset Area	A1

Where state, county, and/or MCD/CCD boundaries coincide, the map shows the boundary symbol for only the highest-ranking of these boundaries. Where American Indian reservation and American Indian tribal subdivision boundaries coincide, the map shows only the American Indian reservation boundaries.

Entity names are followed by either their FIPS code or census code; parentheses indicate a census code.

1 'MCD*' indicates a false MCD. These are for Census Bureau use only.

2 The CCD and CDP boundaries represent statistical entities only and are not updated through the BAS.

3 Incorporated place name color corresponds to the incorporated place fill color.

Due to space limitations, some road names, along with other feature and geography names on the map, may not be shown.

The Census Bureau stores primary and alternate road names, but only primary road names are used to label the roads on these maps.

SUBJECT AREA COUNTIES ON MAP SHEET
21157 Marshall

Key to Adjacent Sheets

1	2	
	3	

Sheet Location within Entity

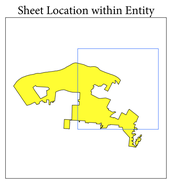

Sheet 2 of 3 PARENT sheets
Total Sheets: 4 (Index 1; Parent 3; Inset 0)

NAME: Calvert City city (12016)
ENTITY TYPE: Incorporated Place
ST: Kentucky (21)
CO: Marshall (157)

INDEX OR PARENT SHEET #: 002
INSET SHEET #: 000000

2020 INCORPORATED PLACE REF MAP (PARENT)

5330121000120160020000 00

All legal boundaries and names are as reported through the 2020 Boundary and Annexation Survey (BAS) and Boundary Validation Program (BVP). The boundaries shown on this map are for Census Bureau statistical data collection and tabulation purposes only; their depiction and designation for statistical purposes does not constitute a determination of jurisdictional authority or rights of ownership or entitlement.

Data Source: U.S. Census Bureau's MAF/TIGER database (TAB20), November 2020
Created by Geography Division: December 11, 2020

U.S. DEPARTMENT OF COMMERCE U.S. Census Bureau

Projection: Albers Equal Area Conic
Datum: NAD 83
Spheroid: GRS 80
1st Standard Parallel: 36 56 19
2nd Standard Parallel: 38 42 20
Central Meridian: -85 46 05
Latitude of Projection's Origin: 36 29 49
False Easting: 0
False Northing: 0

0 0.3 0.6 0.9 1.2 1.5 Kilometers
0 0.2 0.4 0.6 0.8 1 Miles
The plotted map scale is 1:12,500

N W E S

Boundary and Annexation Survey (BAS) ID: 12100012016
BAS Submission Deadline: March 1, 2021

PDF versions of the BAS maps are available at:
www.census.gov/programs-surveys/bas/geographies.html

For more information, or to request additional maps, please email geo.bas@census.gov, call 1-800-972-5651, or visit www.census.gov/programs-surveys/bas.html.

GOVERNMENTAL UNIT REFERENCE MAP (2020): Calvert City city, KY

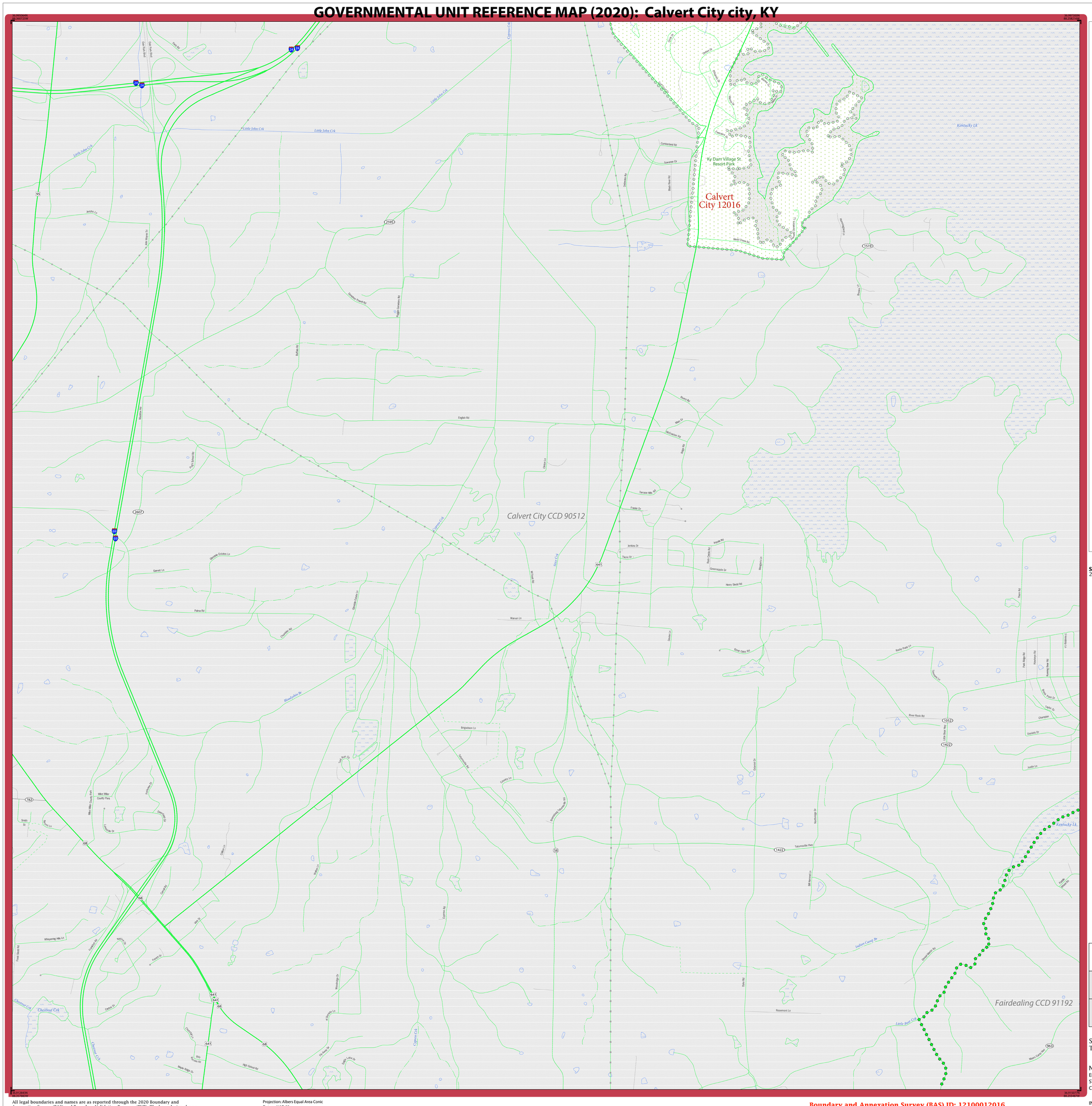
Calvert City 12016
Calvert City CCD 90512
Fairdealing CCD 91192
Ky Dam Village St. Resort Park
Kentucky Lk
Little John Crk
Cypress Crk
Chestnut Crk
Mike Miller County Park
Marshall
Calvert
Hardin
Benton
Tilghman
Lone Oak
Paducah
Reidland
Symsonia
Lovelaceville
Heath
Kevil
Brooklyn
Blandville
Clinton
Wickliffe
Bardwell
Carlisle
Arlington
Hickman
Fulton
Cayce
Crossland
Kirksey
Murray
Coldwater
Sedalia
Faxon
Almo
Dexter
Hazel
Aurora
Puryear
Buchanan
Springville
Cottage Grove
Big Sandy
Eastview
Gleason
Trimble
Bradford
Greenfield
Kenton
Dyer
Newbern
Rives
Troy
Obion
Samburg
Tiptonville
Lake County
Fulton
Hickman
Graves
Ballard
McCracken
Carlisle
Livingston
Crittenden
Caldwell
Trigg
Lyon
Marshall
Calloway
Stewart
Henry
Tennessee
Weakley
Obion
Lake
Dyer
Gibson
Carroll
Henderson
Madison
Chester
Hardeman
McNairy
Hardin
Wayne
Clay
Trigg
Christian
Todd
Muhlenberg
Ohio
Butler
Warren
Simpson
Logan
Allen
Monroe
Cumberland
Metcalfe
Barren
Hart
Green
Taylor
Adair
Russell
Wayne
Pulaski
Clinton
Cumberland
Monroe
Clay
Jackson
Owsley
Lee
Leslie
Harlan
Bell
Knox
Whitley
McCreary
Pike
Floyd
Magoffin
Martin
Johnson
Lawrence
Elliott
Morgan
Menifee
Wolfe
Breathitt
Perry
Knott
Letcher
Pike
Boyd
Greenup
Carter
Lewis
Rowan
Bath
Fleming
Mason
Robertson
Nicholas
Bracken
Pendleton
Campbell
Kenton
Boone
Gallatin
Owen
Grant
Scott
Harrison
Bourbon
Fayette
Jessamine
Woodford
Clark
Madison
Estill
Powell
Menifee
Wolfe
Magoffin
Floyd
Pike
Martin
Lawrence
Johnson
Elliott
Morgan
Wayne
Clinton
Cumberland
Russell
Pulaski
Adair
Taylor
Green
Marion
Washington
Nelson
Anderson
Franklin
Shelby
Spencer
Bullitt
Jefferson
Oldham
Henry
Trimble
Carroll
Gallatin
Owen
Grant
Pendleton
Bracken
Mason
Fleming
Lewis
Greenup
Boyd
Carter
Rowan
Bath
Montgomery
Menifee
Powell
Clay
Knox
Bell
Harlan
Leslie
Letcher
Perry
Pike
Floyd
Martin
Lawrence
Johnson
Magoffin
Wolfe
Breathitt
Knott
Owsley
Jackson
Lee
Estill
Madison
Garrard
Lincoln
Pulaski
Rockcastle
Laurel
Jackson
Clay
Owsley
Lee
Wolfe
Menifee
Powell
Estill
Madison
Garrard
Lincoln
Pulaski
Rockcastle
Laurel
Whitley
McCreary
Pike
Floyd
Martin
Lawrence
Johnson
Magoffin
Wolfe
Breathitt
Knott
Perry
Letcher
Harlan
Bell
Leslie
Clay
Owsley
Jackson
Lee