GOVERNMENTAL UNIT REFERENCE MAP (2020): Campbellsville city, KY

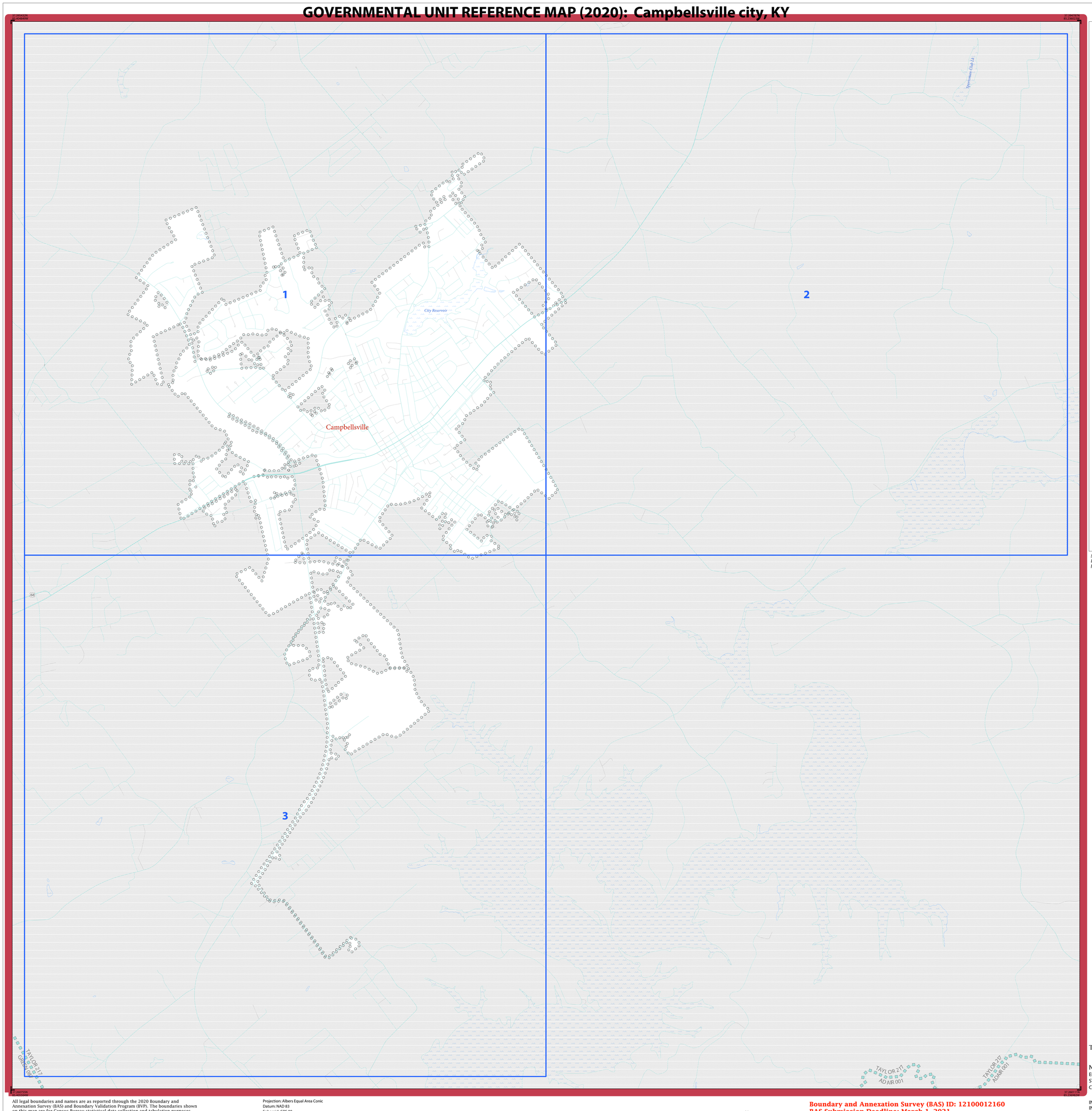

LEGEND

SYMBOL DESCRIPTION	SYMBOL	LABEL STYLE
Federal American Indian Reservation		L'ANSE RESERVATION (TA 1880)
Off-Reservation Trust Land		T1880
American Indian Tribal Subdivision		SHONTO (620)
Alaska Native Regional Corporation (ANRC)		*NANA ANRC 52120*
State (or statistically equivalent entity)		NEW YORK 36
County (or statistically equivalent entity)		ERIE 029
Minor Civil Division (MCD)[1]		Lee town 41460
Census County Division (CCD)[2]		*Jemez CCD 91650*
Consolidated City		MILFORD 47500
Incorporated Place - Subject Area		Rome 63418
Incorporated Place - Other Area[3]		Davis 18100
Census Designated Place (CDP)[2]		*Cochiti 16560*

DESCRIPTION	SYMBOL	DESCRIPTION	SYMBOL
Interstate	5	Water Body	Pleasant Lake
U.S. Highway	2	Swamp or Marsh	Okefenokee Swamp
State Highway	4	Glacier	Bering Glacier
Other Road	Marsh Ln	Airport, Airfield, or Helicopter Landing Pad	Oxnard Airport
Cul-de-sac		College or University	Coll/Univ
Circle		Military	Fort Belvoir
Geographic Offset or Corridor		Prison or Juvenile Detention Center	P/JDC
4WD Trail, Stairway, Alley, Walkway, or Ferry		Cemetery	Powell Cmtry
Railroad	Southern RR	Golf Course	Pinehurst Glfcrs
Pipeline or Power Line		National Park or Forest	Yosemite NP
Ridge or Fence		Other Park	St Francis Park
Property Line or Nonvisible Boundary		Outside Subject Area	
Perennial Stream	Tumbling Cr	Inset Area	A1
Intermittent Stream	Piney Cr		
Mountain Peak or Hill	Mt. Baker		

Where state, county, and/or MCD/CCD boundaries coincide, the map shows the boundary symbol for only the highest-ranking of these boundaries. Where American Indian reservation and American Indian tribal subdivision boundaries coincide, the map shows only the American Indian reservation boundaries.

Entity names are followed by either their FIPS code or census code; parentheses indicate a census code.

1 'MCD*' indicates a false MCD. These are for Census Bureau use only.

2 The CCD and CDP boundaries represent statistical entities only and are not updated through the BAS.

3 Incorporated place name color corresponds to the incorporated place fill color.

Due to space limitations, some road names, along with other feature and geography names on the map, may not be shown.

The Census Bureau stores primary and alternate road names, but only primary road names are used to label the roads on these maps.

Note: This index map sheet provides the map sheet configuration in relation to the subject entity. Due to scale limitations, map content may be simplified. Refer to parent and/or inset map sheets for detailed map content.

Total Sheets: 4 (Index 1; Parent 3; Inset 0)

NAME: Campbellsville city (12160)
ENTITY TYPE: Incorporated Place
ST: Kentucky (21)
CO: Taylor (217)

INDEX OR PARENT SHEET #: 000
INSET SHEET #: 000000

2020 INCORPORATED PLACE REF MAP (INDEX)

5330121000121600000000

All legal boundaries and names are as reported through the 2020 Boundary and Annexation Survey (BAS) and Boundary Validation Program (BVP). The boundaries shown on this map are for Census Bureau statistical data collection and tabulation purposes only; their depiction and designation for statistical purposes does not constitute a determination of jurisdictional authority or rights of ownership or entitlement.

Data Source: U.S. Census Bureau's MAF/TIGER database (TAB20), November 2020
Created by Geography Division: December 11, 2020

U.S. DEPARTMENT OF COMMERCE U.S. Census Bureau

Projection: Albers Equal Area Conic
Datum: NAD 83
Spheroid: GRS 80
1st Standard Parallel: 36 56 19
2nd Standard Parallel: 38 42 20
Central Meridian: -85 46 05
Latitude of Projection's Origin: 36 29 49
False Easting: 0
False Northing: 0

0 0.6 1.2 1.8 2.4 3 Kilometers
0 0.4 0.8 1.2 1.6 2 Miles
The plotted map scale is 1:20,470

N W E S

Boundary and Annexation Survey (BAS) ID: 12100012160
BAS Submission Deadline: March 1, 2021

PDF versions of the BAS maps are available at:
www.census.gov/programs-surveys/bas/geographies.html

For more information, or to request additional maps, please email geo.bas@census.gov, call 1-800-972-5651, or visit www.census.gov/programs-surveys/bas.html.

GOVERNMENTAL UNIT REFERENCE MAP (2020): Campbellsville city, KY

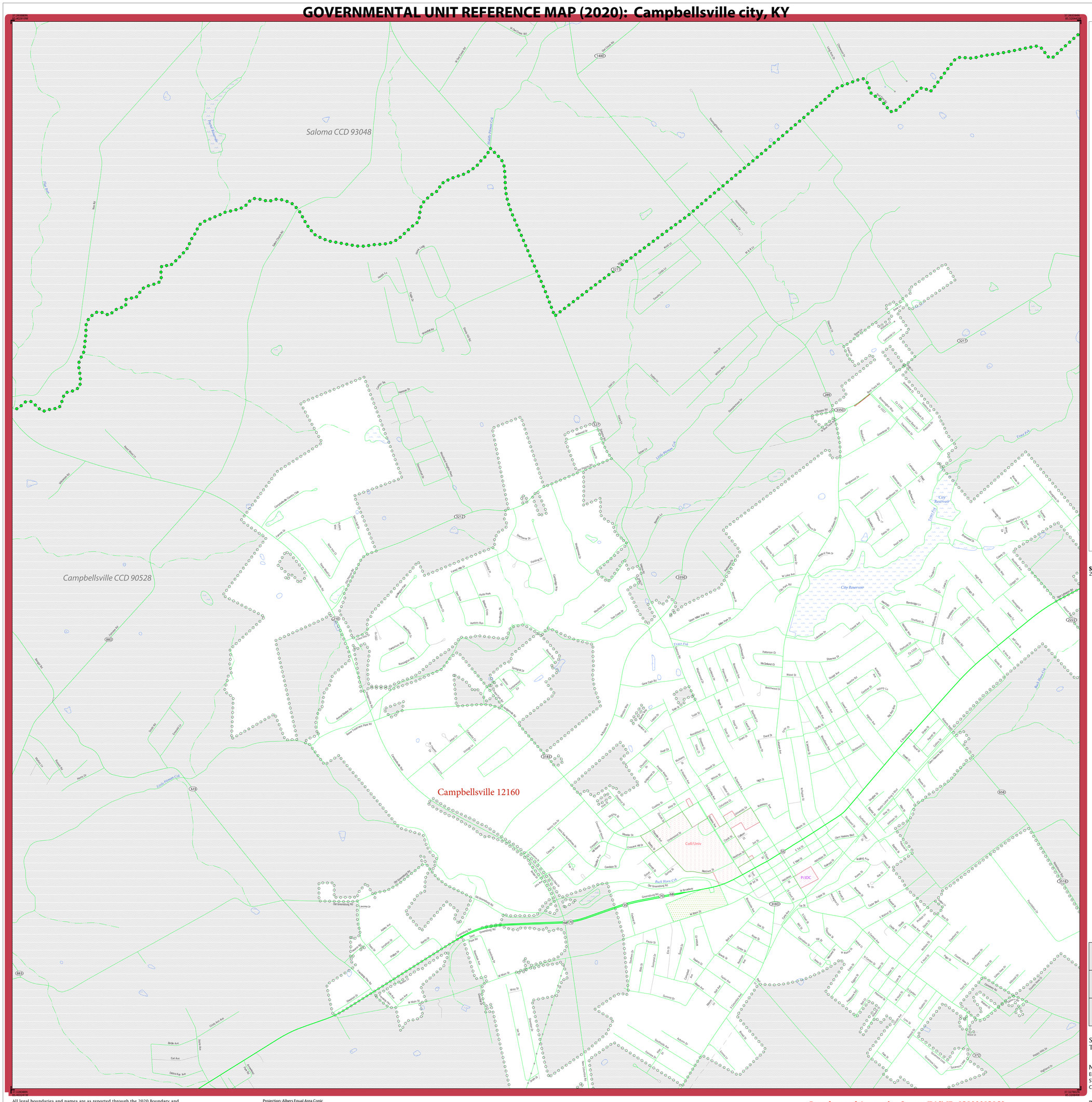
Saloma CCD 93048
Campbellsville CCD 90528
Campbellsville 12160
Coll/Univ
P/JDC
City Reservoir
Campbellsville Country Club
Buck Horn Crk
Little Pitman Crk
Big Pitman Crk
Trace Fork
Bull Fork Crk
Little Pitman Crk
Fish Pond Reservoir
Fish Pond
Fish Pond Crk
Fish Pond Crk
Fish Pond Crk

GOVERNMENTAL UNIT REFERENCE MAP (2020): Campbellsville city, KY

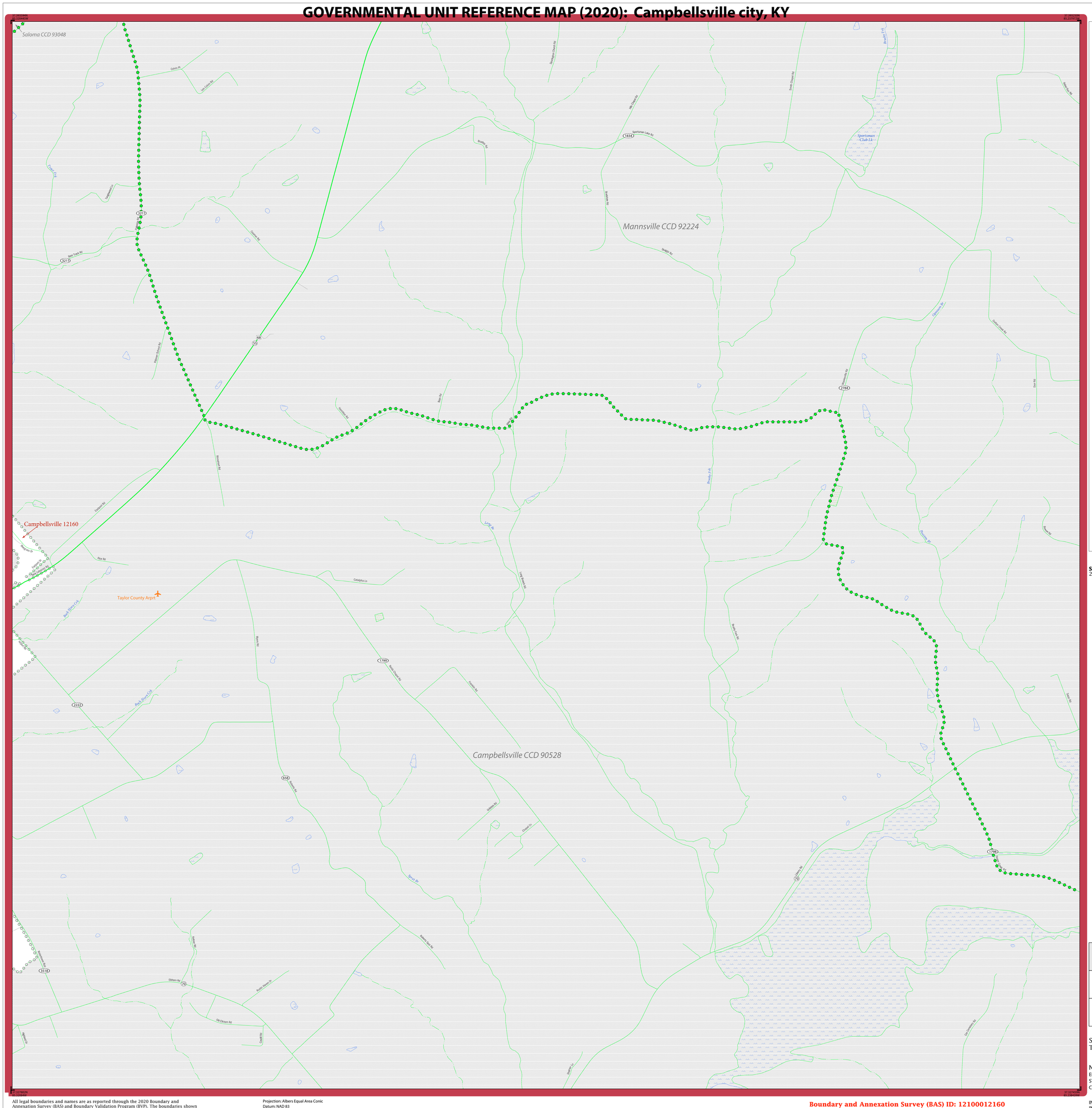
Saloma CCD 93048
Mannsville CCD 92224
Campbellsville CCD 90528
Campbellsville 12160
Taylor County Arprt
Sportsman Lake Rd
Campbellsville Rd
Lucas Rd
Old Ekhorn Rd
Ekhorn Rd
Cabin Pt
Lee Arthur Rd
Bradley Rd
Bowlin Rd
Shelby Rd
Oxford Rd
Pleasant Dr
Powell Fork
Piney Fork
Tumbling Cr
Piney Cr
Lick Br
Rice Rd
Catalpha Ln
Black Walnut Cr
Rock Fork Cr
Mann Rd
Mount Salem Rd
Hazelwood Rd
Spurl Br
Bottom Stop Rd
Lawson Rd
Bright Haven Dr
Cole Mill
Hibbard Dr
Dr Cemetery Rd
Hazel Rd
Dyer Rd
Oxford Dr
Sugar Ln
Cedar Ln
Cedar Cr
Thread Cr
Bell Rd
Bell Ln
Bell Hill Rd
Bell Fork Cr
Bell Fork Ln
Bell Fork Rd
Bell Fork Dr
Bell Fork Br

GOVERNMENTAL UNIT REFERENCE MAP (2020): Campbellsville city, KY

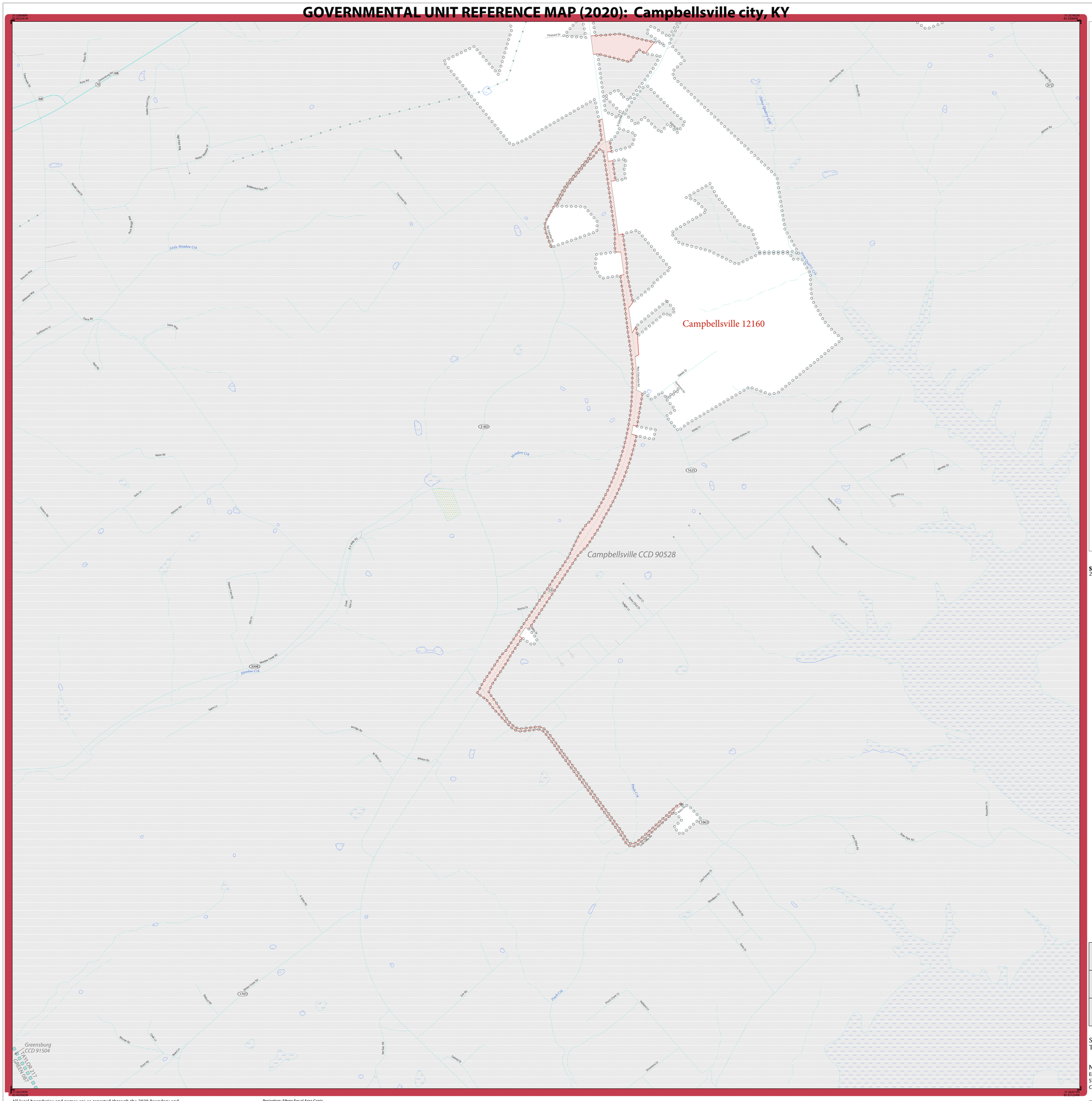
Campbellsville 12160
Campbellsville CCD 90528
Greensburg CCD 91504
Little Meadow Crk
Meadow Crk
Pond Crk
Sandy Quarry Crk
Pleasant Dr
Ruby Rd
Cumberland Rd
Glenn Ford Hwy
Mayer Bauman Dr
Brightwood Pass Rd
Russell Creek Dr
Blue Ridge Rd
Hayes Rd
Kelly Ln
Hinton Rd
Fairory Rd
Dawson Lane Rd
Oak Ln
Meadow Creek Rd
Sweet Ln
Akridge Rd
Jefferson Rd
Mt Pleasant Ln
A Harris Rd
Water Quest Rd
Lee Rd
Rawson Rd
Murray Rd
Dunn Ln
Beard Ln
Gunn Rd
Joe Kerr Rd
Donna Dr
Robert Ln
Blue Chip Dr
Hughes Ln
Front Creek Dr
Hubbard Ln
Oakwood Dr
Shrewsbury Dr
Lake Forest Dr
Meadow Dr
Nicholas Rd
Owen Dr
Fox Office Rd
Star Park Rd
Kuegelgen St
Shore Quarry Rd
Bennett Rd
Jefferson Rd
South Hwy 55
Cemetery Dr
Hidden Hollow Ln
Blue Ridge Rd
Mockbee Dr
Sweetly Ln
Bonnieville Rd
Crouch Dr
Shrewsbury Dr
Hayes Ln
Dawn Dr
Cline Town Ln
Oak Ln
Meadow Creek Rd
Sweet Ln
Akridge Rd
Jefferson Rd
Mt Pleasant Ln
A Harris Rd
Water Quest Rd
Lee Rd
Rawson Rd
Murray Rd
Dunn Ln
Beard Ln
Gunn Rd
Joe Kerr Rd
Oakwood Dr
Shrewsbury Dr
Front Creek Dr
Hubbard Ln
Lake Forest Dr
Meadow Dr
Nicholas Rd
Owen Dr
Fox Office Rd
Star Park Rd
Kuegelgen St
Shore Quarry Rd
Bennett Rd
Jefferson Rd
South Hwy 55
Cemetery Dr
Hidden Hollow Ln
Blue Ridge Rd
Mockbee Dr
Sweetly Ln
Bonnieville Rd
Crouch Dr
Shrewsbury Dr
Hayes Ln
Dawn Dr
Donna Dr
Robert Ln
Blue Chip Dr
Hughes Ln
Front Creek Dr
Hubbard Ln
Oakwood Dr
Shrewsbury Dr