GOVERNMENTAL UNIT REFERENCE MAP (2020): Evangeline Parish, LA

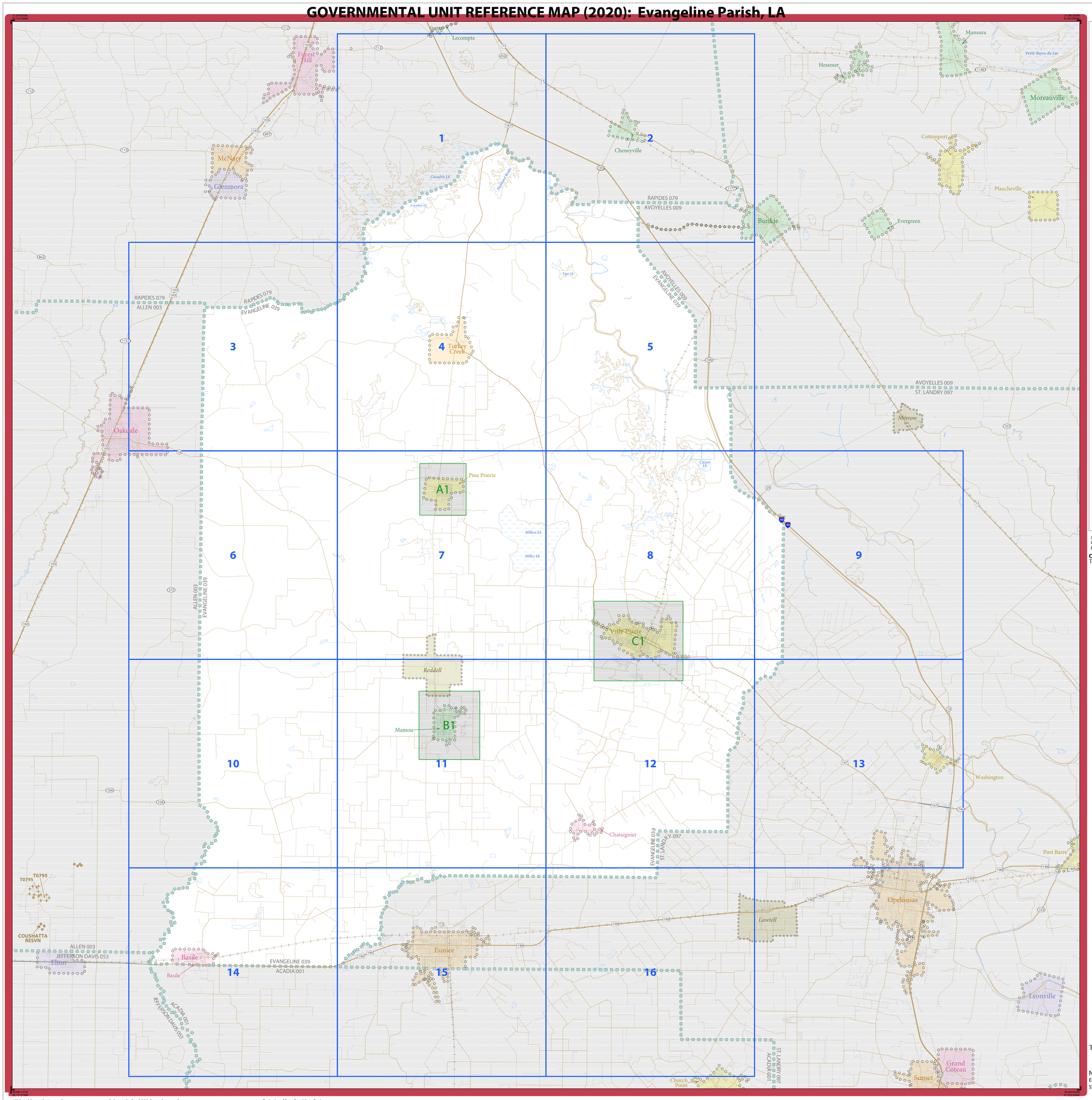

LEGEND

SYMBOL DESCRIPTION	SYMBOL	LABEL STYLE
Federal American Indian Reservation		L'ANSE RESERVATION (TA 1880)
Off-Reservation Trust Land		T1880
American Indian Tribal Subdivision		SHONTO (620)
Alaska Native Regional Corporation (ANRC)		*NANA ANRC 52120*
State (or statistically equivalent entity)		NEW YORK 36
County (or statistically equivalent entity)		ERIE 029
Minor Civil Division (MCD)[1]		Lee town 41460
Census County Division (CCD)[2]		*Jemez CCD 91650*
Consolidated City		MILFORD 47500
Incorporated Place[3]		Davis 18100
Census Designated Place (CDP)[2]		*Cochiti 16560*

DESCRIPTION	SYMBOL	DESCRIPTION	SYMBOL
Interstate	5	Water Body	*Pleasant Lake*
U.S. Highway	2	Swamp or Marsh	*Okefenokee Swamp*
State Highway	4	Glacier	*Bering Glacier*
Other Road	Marsh Ln	Airport, Airfield, or Helicopter Landing Pad	Dönärd Airfield
Cul-de-sac		College or University	Coll/Univ
Circle		Military	Fort Belvoir
Geographic Offset or Corridor		Prison or Juvenile Detention Center	P/JDC
4WD Trail, Stairway, Alley, Walkway, or Ferry		Cemetery	Powell Cmtry
Railroad	Southern RR	Golf Course	Pinehurst GlfCrs
Pipeline or Power Line		National Park or Forest	Yosemite NP
Ridge or Fence		Other Park	St Francis Park
Property Line or Nonvisible Boundary		Outside Subject Area	
Perennial Stream	*Tumbling Cr*	Inset Area	A1
Intermittent Stream	*Piney Cr*		
Mountain Peak or Hill	*Mt. Baker*		

Where state, county, and/or MCD/CCD boundaries coincide, the map shows the boundary symbol for only the highest-ranking of these boundaries. Where American Indian reservation and American Indian tribal subdivision boundaries coincide, the map shows only the American Indian reservation boundaries.

Entity names are followed by either their FIPS code or census code; parentheses indicate a census code.

1 'MCD' indicates a false MCD. These are for Census Bureau use only.

2 The CCD and CDP boundaries represent statistical entities only and are not updated through the BAS.

3 Incorporated place name color corresponds to the incorporated place fill color.

Due to space limitations, some road names, along with other feature and geography names on the map, may not be shown.

The Census Bureau stores primary and alternate road names, but only primary road names are used to label the roads on these maps.

Note: This index map sheet provides the map sheet configuration in relation to the subject entity. Due to scale limitations, map content may be simplified. Refer to parent and/or inset map sheets for detailed map content.

OFF-RESERVATION TRUST LAND NAMES
T0795 Coushatta

Total Sheets: 20 (Index 1; Parent 16; Inset 3)

NAME: Evangeline Parish (039)
ENTITY TYPE: County or statistically equivalent entity
ST: Louisiana (22)

INDEX OR PARENT SHEET #: 000
INSET SHEET #: 000000

2020 COUNTY REF MAP (INDEX)
5340222039000000000000

All legal boundaries and names are as reported through the 2020 Boundary and Annexation Survey (BAS) and Boundary Validation Program (BVP). The boundaries shown on this map are for Census Bureau statistical data collection and tabulation purposes only; their depiction and designation for statistical purposes does not constitute a determination of jurisdictional authority or rights of ownership or entitlement.

Data Source: U.S. Census Bureau's MAF/TIGER database (TAB20), November 2020
Created by Geography Division: December 09, 2020

U.S. DEPARTMENT OF COMMERCE U.S. Census Bureau

Projection: Albers Equal Area Conic
Datum: NAD 83
Spheroid: GRS 80
1st Standard Parallel: 29 32 56
2nd Standard Parallel: 32 19 31
Central Meridian: -91 18 06
Latitude of Projection's Origin: 28 51 17
False Easting: 0
False Northing: 0

0 3 6 9 12 15 Kilometers
0 2 4 6 8 10 Miles
The plotted map scale is 1:102,350

N W E S

Boundary and Annexation Survey (BAS) ID: 22203900000
BAS Submission Deadline: March 1, 2021

PDF versions of the BAS maps are available at:
www.census.gov/programs-surveys/bas/geographies.html

For more information, or to request additional maps, please email geo.bas@census.gov, call 1-800-972-5651, or visit www.census.gov/programs-surveys/bas.html.

United States Census Bureau

GOVERNMENTAL UNIT REFERENCE MAP (2020): Evangeline Parish, LA

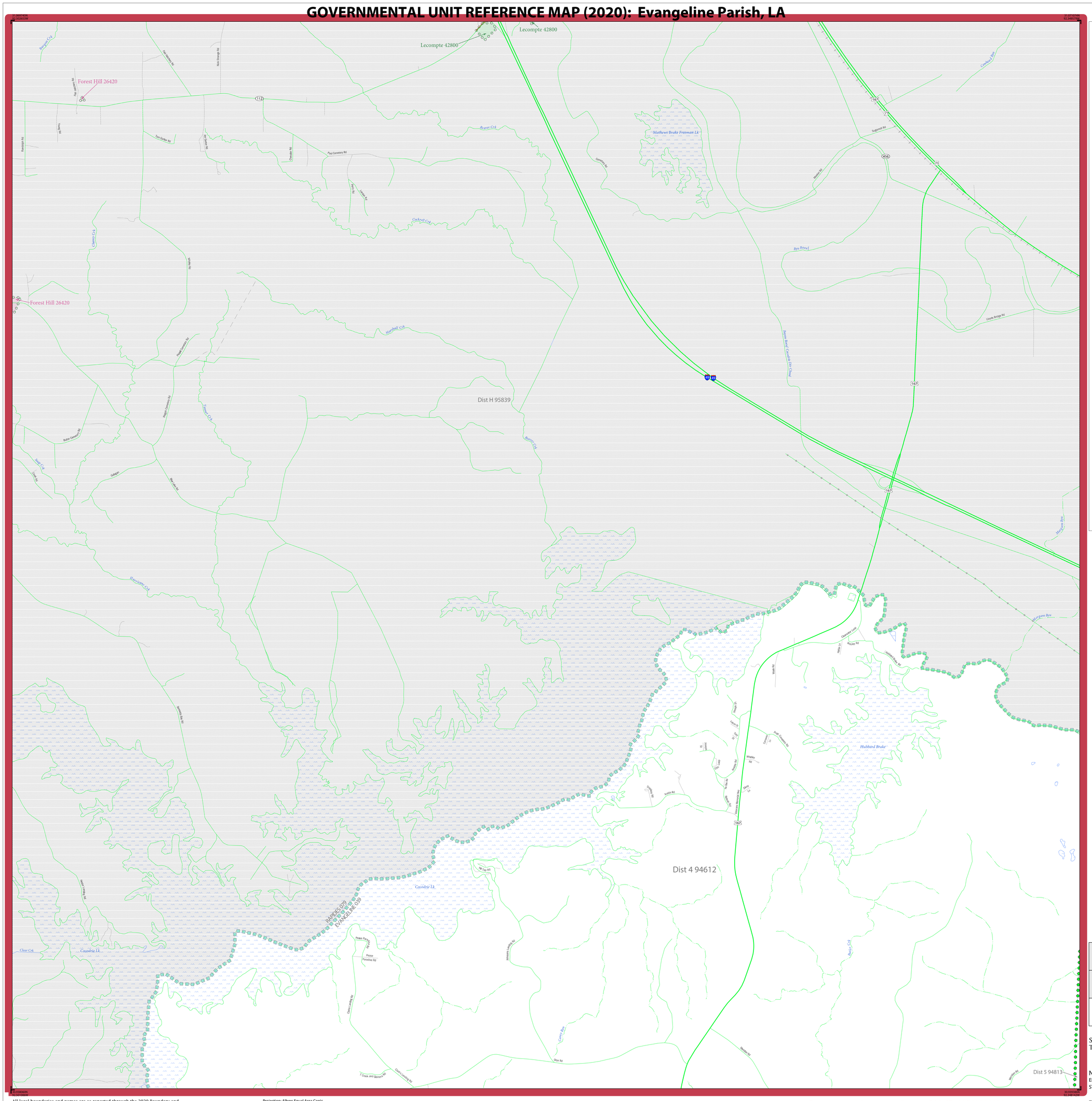

LEGEND

SYMBOL DESCRIPTION	SYMBOL	LABEL STYLE
Federal American Indian Reservation		L'ANSE RESERVATION (TA 1880)
Off-Reservation Trust Land		T1880
American Indian Tribal Subdivision		SHONTO (620)
Alaska Native Regional Corporation (ANRC)		NANA ANRC 52120
State (or statistically equivalent entity)		NEW YORK 36
County (or statistically equivalent entity)		ERIE 029
Minor Civil Division (MCD)[1]		Lee town 41460
Census County Division (CCD)[2]		Jemez CCD 91650
Consolidated City		MILFORD 47500
Incorporated Place[3]		Davis 18100
Census Designated Place (CDP)[2]		Cochiti 16560

DESCRIPTION	SYMBOL	DESCRIPTION	SYMBOL
Interstate	5	Water Body	Pleasant Lake
U.S. Highway	2	Swamp or Marsh	Okefenokee Swamp
State Highway	4	Glacier	Bering Glacier
Other Road	Marsh Ln	Airport, Airfield, or Helicopter Landing Pad	Donald Airport
Cul-de-sac		College or University	Coll/Univ
Circle		Military	Fort Belvoir
Geographic Offset or Corridor		Prison or Juvenile Detention Center	P/JDC
4WD Trail, Stairway, Alley, Walkway, or Ferry		Cemetery	Powell Cmtry
Railroad	Southern RR	Golf Course	Pinehurst GlfCrs
Pipeline or Power Line		National Park or Forest	Yosemite NP
Ridge or Fence		Other Park	St Francis Park
Property Line or Nonvisible Boundary		Outside Subject Area	
Perennial Stream	Tumbling Cr	Inset Area	A1
Intermittent Stream	Piney Cr		
Mountain Peak or Hill	Mt. Baker		

Where state, county, and/or MCD/CCD boundaries coincide, the map shows the boundary symbol for only the highest-ranking of these boundaries. Where American Indian reservation and American Indian tribal subdivision boundaries coincide, the map shows only the American Indian reservation boundaries.

Entity names are followed by either their FIPS code or census code; parentheses indicate a census code.

1 'MCD*' indicates a false MCD. These are for Census Bureau use only.

2 The CCD and CDP boundaries represent statistical entities only and are not updated through the BAS.

3 Incorporated place name color corresponds to the incorporated place fill color.

Due to space limitations, some road names, along with other feature and geography names on the map, may not be shown.

The Census Bureau stores primary and alternate road names, but only primary road names are used to label the roads on these maps.

Key to Adjacent Sheets

	1	2
3	4	5

Sheet Location within Entity

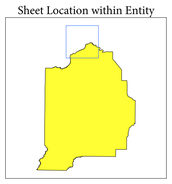

Sheet 1 of 16 PARENT sheets
Total Sheets: 20 (Index 1; Parent 16; Inset 3)

NAME: Evangeline Parish (039)
ENTITY TYPE: County or statistically equivalent entity
ST: Louisiana (22)

INDEX OR PARENT SHEET #: 001
INSET SHEET #: 000000

2020 COUNTY REF MAP (PARENT)

5340222039000000001000000

All legal boundaries and names are as reported through the 2020 Boundary and Annexation Survey (BAS) and Boundary Validation Program (BVP). The boundaries shown on this map are for Census Bureau statistical data collection and tabulation purposes only; their depiction and designation for statistical purposes does not constitute a determination of jurisdictional authority or rights of ownership or entitlement.

Data Source: U.S. Census Bureau's MAF/TIGER database (TAB20), November 2020
Created by Geography Division: December 09, 2020

U.S. DEPARTMENT OF COMMERCE U.S. Census Bureau

Projection: Albers Equal Area Conic
Datum: NAD 83
Spheroid: GRS 80
1st Standard Parallel: 29 32 56
2nd Standard Parallel: 32 19 31
Central Meridian: -91 18 06
Latitude of Projection's Origin: 28 51 17
False Easting: 0
False Northing: 0

0 0.6 1.2 1.8 2.4 3 Kilometers
0 0.4 0.8 1.2 1.6 2 Miles
The plotted map scale is 1:20,000

N W E S

Boundary and Annexation Survey (BAS) ID: 22203900000
BAS Submission Deadline: March 1, 2021

PDF versions of the BAS maps are available at:
www.census.gov/programs-surveys/bas/geographies.html

For more information, or to request additional maps, please email geo.bas@census.gov, call 1-800-972-5651, or visit www.census.gov/programs-surveys/bas.html.

United States Census Bureau

GOVERNMENTAL UNIT REFERENCE MAP (2020): Evangeline Parish, LA

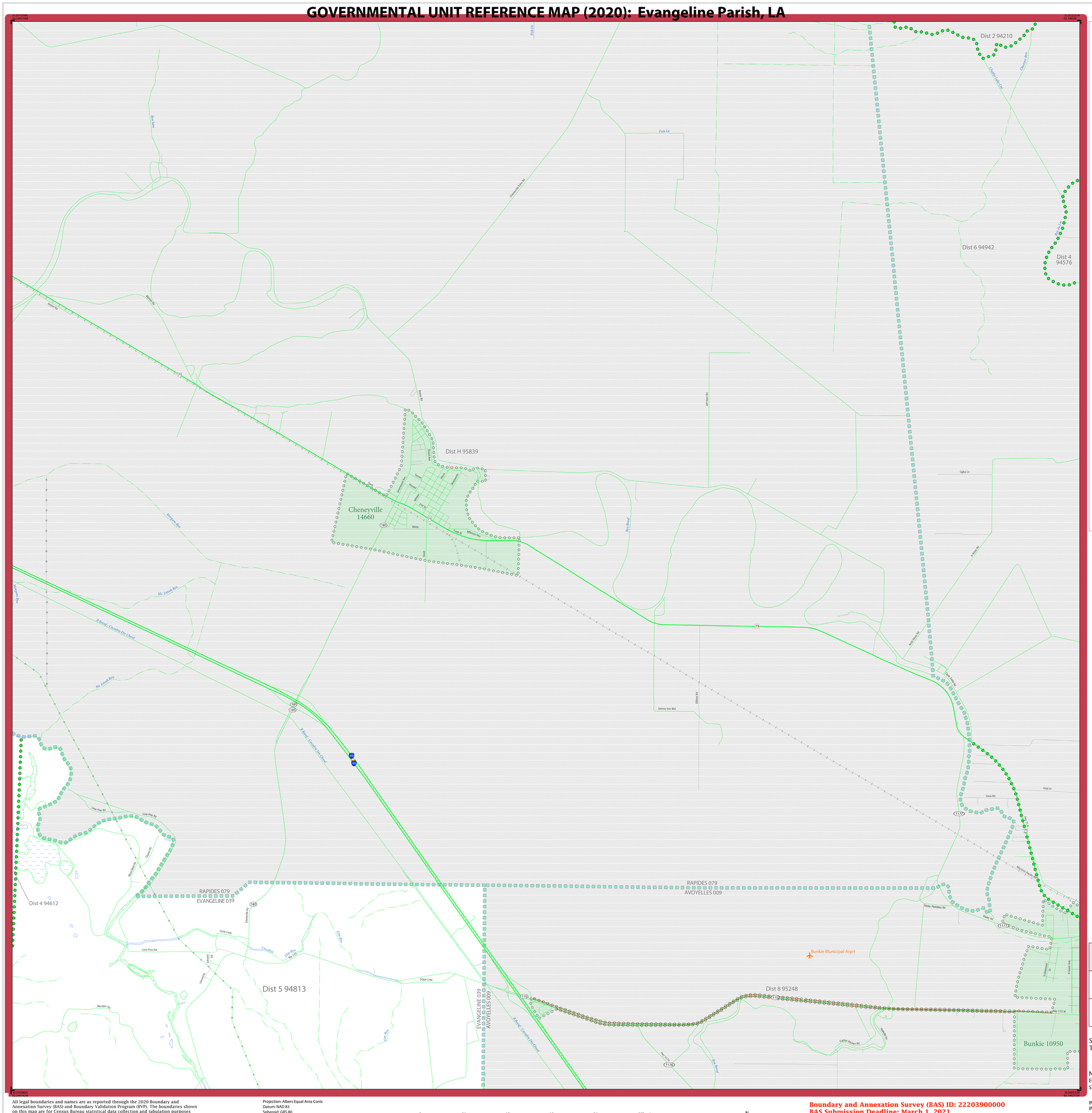

LEGEND

SYMBOL DESCRIPTION	SYMBOL	LABEL STYLE
Federal American Indian Reservation		L'ANSE RESERVATION (TA 1880)
Off-Reservation Trust Land		T1880
American Indian Tribal Subdivision		SHONTO (620)
Alaska Native Regional Corporation (ANRC)		NANA ANRC 52120
State (or statistically equivalent entity)		NEW YORK 36
County (or statistically equivalent entity)		ERIE 029
Minor Civil Division (MCD)[1]		Lee town 41460
Census County Division (CCD)[2]		Jemez CCD 91650
Consolidated City		MILFORD 47500
Incorporated Place[3]		Davis 18100
Census Designated Place (CDP)[2]		Cochiti 16560

DESCRIPTION	SYMBOL
Interstate	5
U.S. Highway	2
State Highway	4
Other Road	Marsh Ln
Cul-de-sac	
Circle	
Geographic Offset or Corridor	
4WD Trail, Stairway, Alley, Walkway, or Ferry	
Railroad	Southern RR
Pipeline or Power Line	
Ridge or Fence	
Property Line or Nonvisible Boundary	
Perennial Stream	Tumbling Cr
Intermittent Stream	Piney Cr
Mountain Peak or Hill	Mt. Baker

DESCRIPTION	SYMBOL
Water Body	Pleasant Lake
Swamp or Marsh	Okefenokee Swamp
Glacier	Bering Glacier
Airport, Airfield, or Helicopter Landing Pad	Dönärd Airfield
College or University	Coll/Univ
Military	Fort Belvoir
Prison or Juvenile Detention Center	P/JDC
Cemetery	Powell Cmtry
Golf Course	Pinehurst GlfCrs
National Park or Forest	Yosemite NP
Other Park	St Francis Park
Outside Subject Area	
Inset Area	A1

Where state, county, and/or MCD/CCD boundaries coincide, the map shows the boundary symbol for only the highest-ranking of these boundaries. Where American Indian reservation and American Indian tribal subdivision boundaries coincide, the map shows only the American Indian reservation boundaries.

Entity names are followed by either their FIPS code or census code; parentheses indicate a census code.

1 'MCD*' indicates a false MCD. These are for Census Bureau use only.

2 The CCD and CDP boundaries represent statistical entities only and are not updated through the BAS.

3 Incorporated place name color corresponds to the incorporated place fill color.

Due to space limitations, some road names, along with other feature and geography names on the map, may not be shown.

The Census Bureau stores primary and alternate road names, but only primary road names are used to label the roads on these maps.

Key to Adjacent Sheets

1	2	
4	5	

Sheet Location within Entity

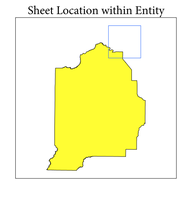

Sheet 2 of 16 PARENT sheets
Total Sheets: 20 (Index 1; Parent 16; Inset 3)

NAME: Evangeline Parish (039)
ENTITY TYPE: County or statistically equivalent entity
ST: Louisiana (22)

INDEX OR PARENT SHEET #: 002
INSET SHEET #: 000000

2020 COUNTY REF MAP (PARENT)

5340222039000000002000000

All legal boundaries and names are as reported through the 2020 Boundary and Annexation Survey (BAS) and Boundary Validation Program (BVP). The boundaries shown on this map are for Census Bureau statistical data collection and tabulation purposes only; their depiction and designation for statistical purposes does not constitute a determination of jurisdictional authority or rights of ownership or entitlement.

Data Source: U.S. Census Bureau's MAF/TIGER database (TAB20), November 2020
Created by Geography Division: December 09, 2020

U.S. DEPARTMENT OF COMMERCE U.S. Census Bureau

Projection: Albers Equal Area Conic
Datum: NAD 83
Spheroid: GRS 80
1st Standard Parallel: 29 32 56
2nd Standard Parallel: 32 19 31
Central Meridian: -91 18 06
Latitude of Projection's Origin: 28 51 17
False Easting: 0
False Northing: 0

0 0.6 1.2 1.8 2.4 3 Kilometers
0 0.4 0.8 1.2 1.6 2 Miles
The plotted map scale is 1:20,000

N W E S

Boundary and Annexation Survey (BAS) ID: 22203900000
BAS Submission Deadline: March 1, 2021

PDF versions of the BAS maps are available at:
www.census.gov/programs-surveys/bas/geographies.html

For more information, or to request additional maps, please email geo.bas@census.gov, call 1-800-972-5651, or visit www.census.gov/programs-surveys/bas.html.

GOVERNMENTAL UNIT REFERENCE MAP (2020): Evangeline Parish, LA

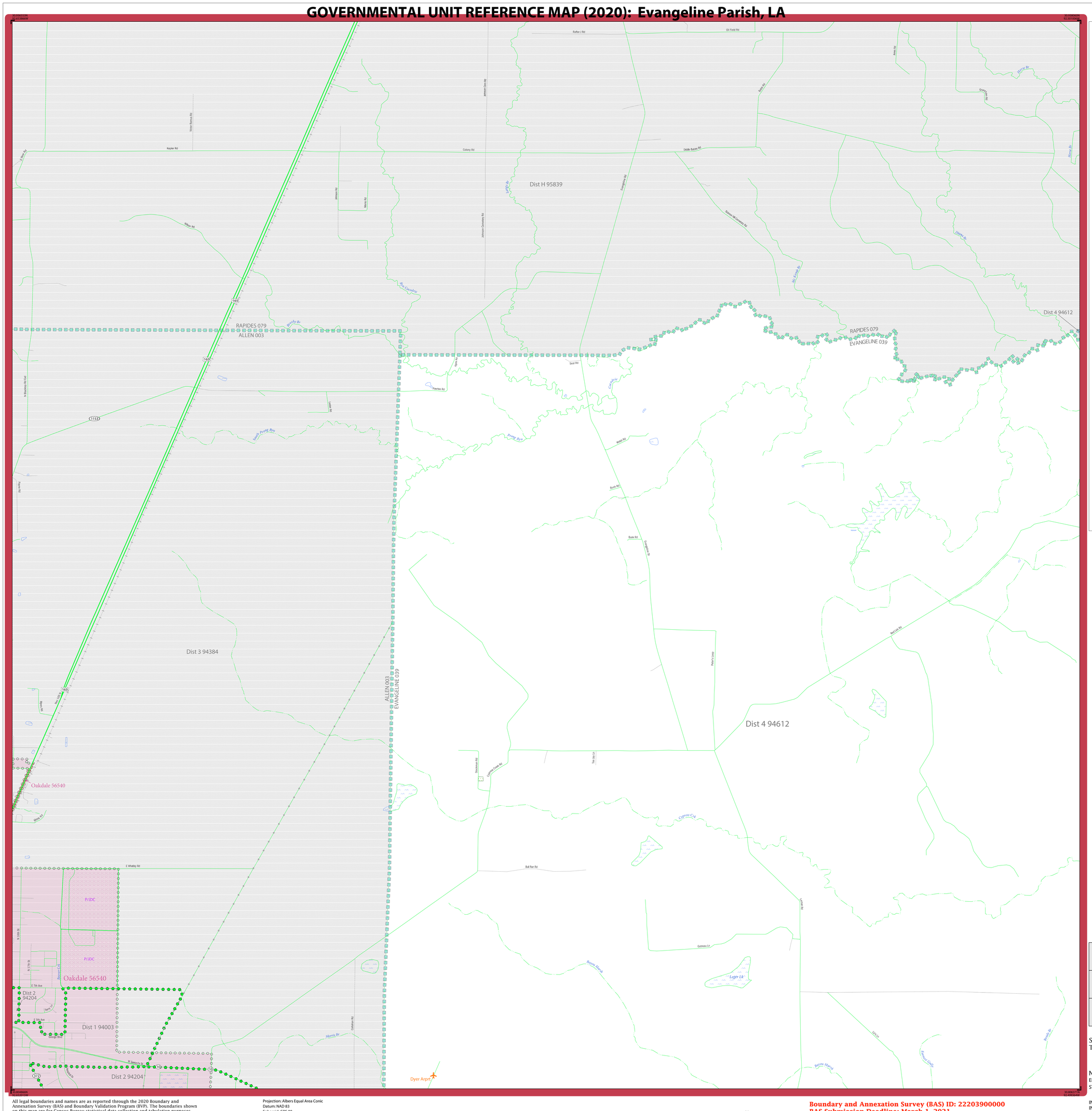
Dist H 95839
RAPIDES 079
ALLEN 003
RAPIDES 079
EVANGELINE 039
Dist 4 94612
Dist 3 94384
ALLEN 003
EVANGELINE 039
Oakdale 56540
Oakdale 56540
Dist 2 94204
Dist 1 94003
Dist 2 94204
Dist 4 94612
Dyer Arpt
Cypress Crk
Leger Lk
Bull Run Rd
Kepler Rd
Colony Rd
Diddle Bahns Rd
Oil Field Rd
Rafter J Rd
Seal Rd
Bunk Rd
Evangeline St
Red Lick Rd
Peters Loop
Tee Jay Ln
Gotreaux Ln
Bayou Marie
Barron Marsh
Sixty Ln
Beaver Lake
Bayou Br
Morris Br
Cypress Crk
Cypress Rd
Johnson Rd
Johnson Cemetery Rd
Johnson Cross Rd
Bass Rd
Grass Br
Horse Br
Dixie Ln
Mt. Olivet Br
Cypress Hill Cemetery Rd
Fontenot Rd
Marsh Ln
Wilson Rd
Lake Rd
Victor Fontenot Rd
Marsh Rd
Lewis Br
Fawtew Rd
Cockle Br
Pinnie Br
Hebert Rd
Fuller Rd
Lewis Rd
Hebert Rd
Allen Rd
Bruce Rd
Bayou Cr
Morris Br
Gotreaux Rd
Stockman Rd
Cypress Creek Rd
Pecan St
Tiger St
Sycamore St
Cypress St
Hickory St
Walnut St
Elm St
Ash St
Pine St
Maple St
Oak St
Cedar St
Birch St
Willow St
Poplar St
Chestnut St
Hazel St
Ivy St
Vine St
Rose St
Lily St
Daisy St
Tulip St
Iris St
Lilac St
Fern St
Ivy St
Sycamore St
Cypress St
Pecan St
Tiger

GOVERNMENTAL UNIT REFERENCE MAP (2020): Evangeline Parish, LA

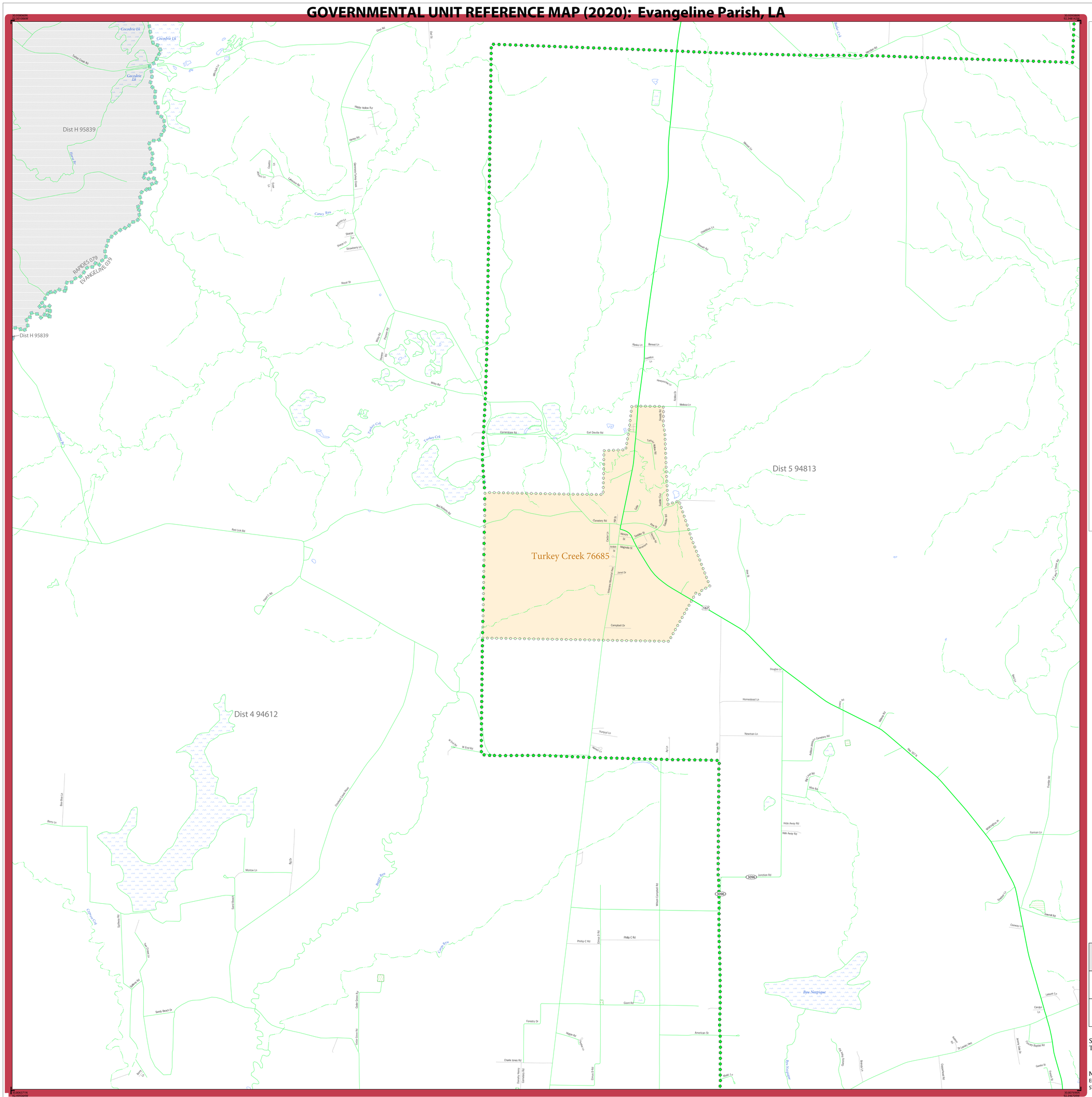
Dist H 95839
Dist H 95839
RAPIDES 079
EVANGELINE 039
Dist 5 94813
Turkey Creek 76685
Dist 4 94612
Cocodrie Lk
Cocodrie Lk
Cocodrie Lk
Turkey Crk
Bayou Nezpique
Bayou Plaisance
Bayou Boeuf
Little Bay
Cypress Crk
Cypress Bayou
Dodson Lake Pass
Turkey Creek Rd
Hardy Hollow Rd
Herbie Rd
Carney Bypass
Sharon Ln
Strawberry Ln
Royal St
Wiley Rd
Earl Deville Rd
Cornerstone Rd
Cemetery Rd
Red Lick Rd
Red Bluff Rd
Ford C Rd
Campbell Dr
Janet Dr
Vintgorf Ln
Homestead Ln
Newman Ln
Douglas Ln
Hide Away Rd
Junction Rd
Giant Rd
American St
Philip C Rd
Forestry Dr
Charlie Jones Rd
Morrow Ln
Sand Beach
Sandy Beach Dr
Cedar Grove Rd
Cedar Grove Ch
Cemetery Ln
Forman Ln
Leisure Ln
Carolyn Ln
Canary Baptist Rd
Gaudin St
Fourmile Rd
Bell Ln
Mill Rd
Mine Rd
Mason Rd
Wilson Campbell Rd
Elmo D Rd
Elmo G Rd
Higgins Rd
Dewey Henry Cemetery Rd
Lugic Ln
Gaudin Ln
Sawyer Ln
Melissa Ln
Hoopstown Ln
Stewart Rd
Chisholm Ln
Hickory St
Magnolia St
Sycamore St
Pine St
Cedar Ln
Arden St
Sunset Ln
Sunset Dr
Sunset Rd
Sunset Ln
Sunset Ln
Sunset Ln

GOVERNMENTAL UNIT REFERENCE MAP (2020): Evangeline Parish, LA

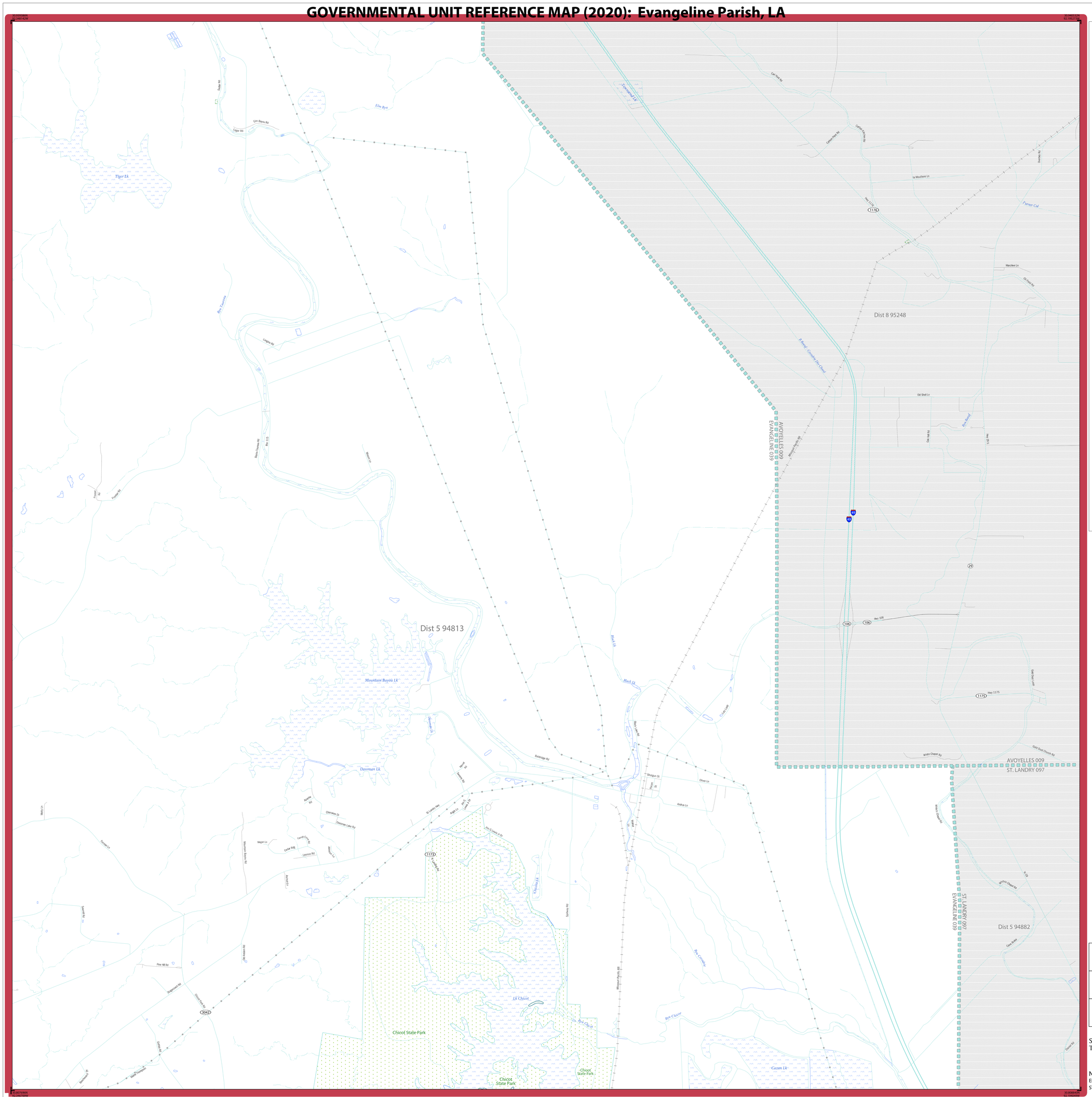

GOVERNMENTAL UNIT REFERENCE MAP (2020): Evangeline Parish, LA

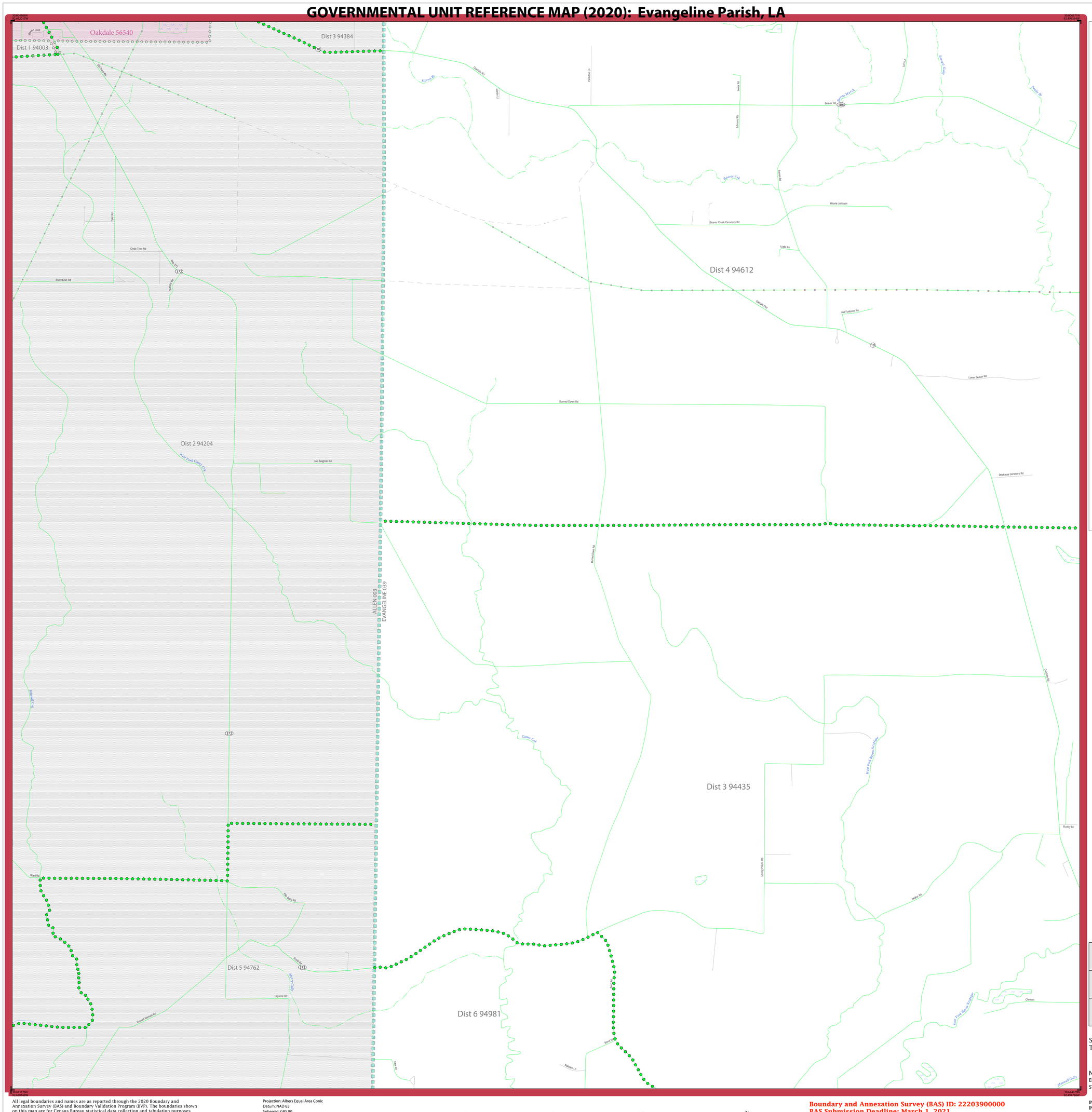
Oakdale 56540
Dist 1 94003
Dist 3 94384
Dist 4 94612
Dist 2 94204
Dist 3 94435
Dist 5 94762
Dist 6 94981
ALLEN 003
EVANGELINE 039
Beaver Rd
Beaver Cck
Wayne Johnson
Beaver Creek Cemetery Rd
Saddle Ln
Oakdale Hwy
Joe Fontenot Rd
Lower Beaver Rd
Burned Down Rd
Joe Soignier Rd
West Fork Cotton Cck
Clyde Tyler Rd
Blue Bush Rd
Tyler Rd
Old Town Rd
Delafosse Cemetery Rd
Delafosse Rd
Buddy Ln
Miller Rd
Christian
Mamou Gully
Ward Rd
Elly Ward Rd
Leyanne Rd
Sunoff Manuel Rd
Mackie Ln
Mackie Cck
Cotton Cck
Morris Gully
Morris Br
Bush Br
Bear Fork Bayou Ardoyne
West Fork Bayou Ardoyne
Easterly Gully
Lewis Rd
Edwards Rd
Freedom Ln
Morris Br
Spring Bayou Rd
Spring Bayou
Spring Bayou Cck
Spring Bayou Cck
Spring Bayou Cck

GOVERNMENTAL UNIT REFERENCE MAP (2020): Evangeline Parish, LA

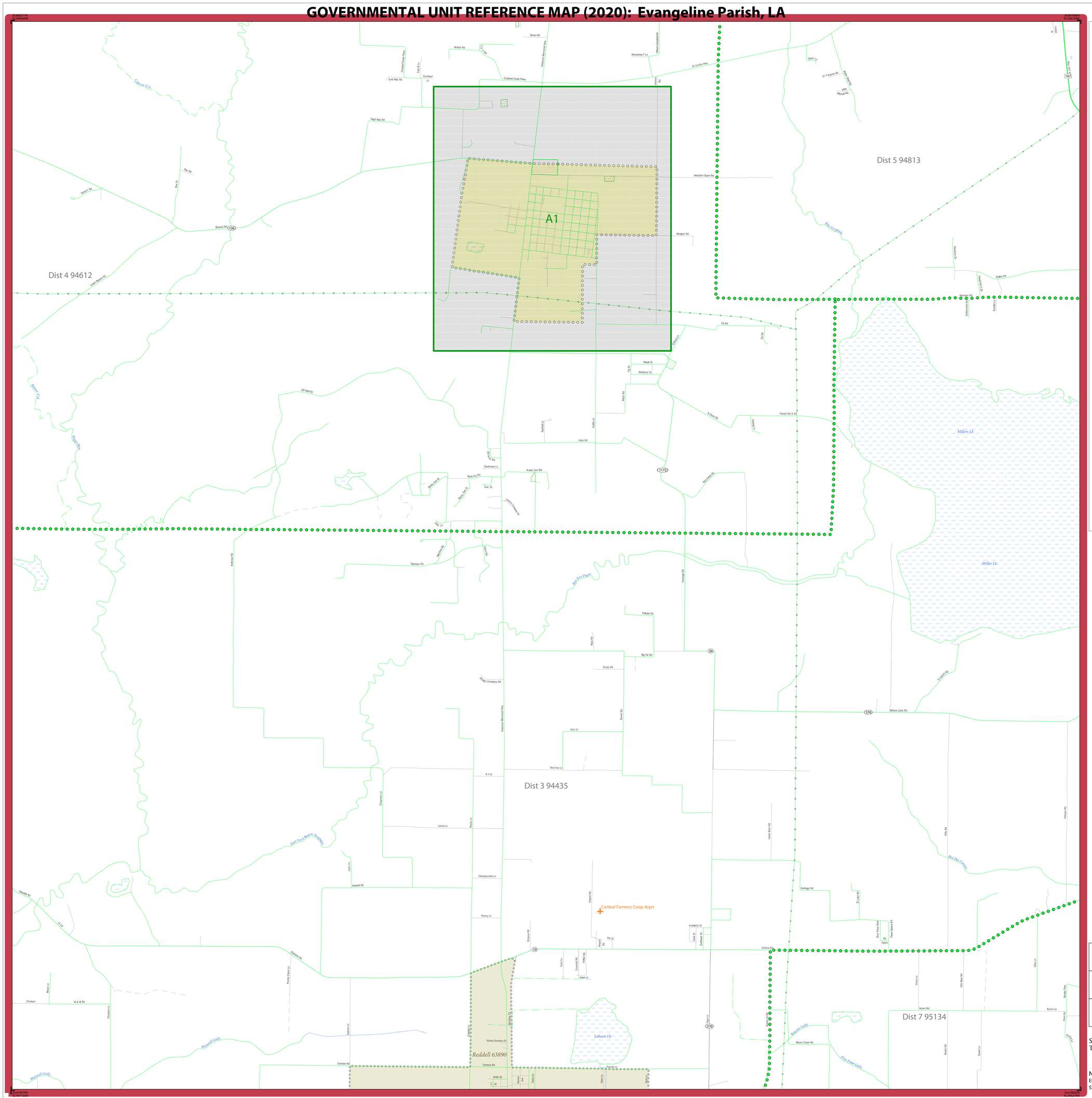
A1
Dist 4 94612
Dist 5 94813
Dist 3 94435
Dist 7 95134
Reddell 63890
Central Farmers Coop Arprt
Lahave Lk
Millers Lk
Miller Lk
Big Nez Pierce
Big Vic Rd
Dusty Rd
Jacy Ln
Red Fox Ln
A J Ln
Honeysuckle Ln
Penny Ln
Juanard Rd
Larlat Ln
Pecan Ln
Chapman Ln
Everton Rd
Harley Davidson Dr
Hale Rd
Morgan Rd
Hampton Dupre Rd
Tib Rd
Maple St
Mulberry St
Fig St
Miller Rd
St Francis Rd
Parish Rd 4-62
Bell Carty Rd
Arcajan Cem Rd
Rock Pit Rd
Gas St
Gautreaux Ln
Old Fair Rd
Beaver Rd
Linar Belaire Rd
Ray Rd
Wang Rd
High Mac Rd
Crooked Creek Pkwy
Walter Rd
Simon Rd
Horseshoe T Ln
St Landry Mary
Spark Ln
Narcisse Rd
Felicien Rd
Base Rd
Miller Lake Rd
Acorn Rd
Acorn Ln
Bacon Creek Rd
Bacon Gully
Tree Point Gully
Mamell Gully
Cabeen Cr
Bayou Blue
Big Dry Creek
East Fork Bayou Nezpique
Bayou Nezpique
Bayou Cd
Chretien
M & M Rd
Oakdale Rd
Ta 130
Mason Ln
Chretien Ln
Pecan Copse Ln
Queen Ln
Everton Rd
Harley Davidson Dr
Hillcrest Rd
Cypress Ln
Cypress Cir
Cypress Dr
Cypress Ln
Cypress Cir
Cypress Ln
Cypress Cir
Cypress Ln
Cypress Cir

GOVERNMENTAL UNIT REFERENCE MAP (2020): Evangeline Parish, LA

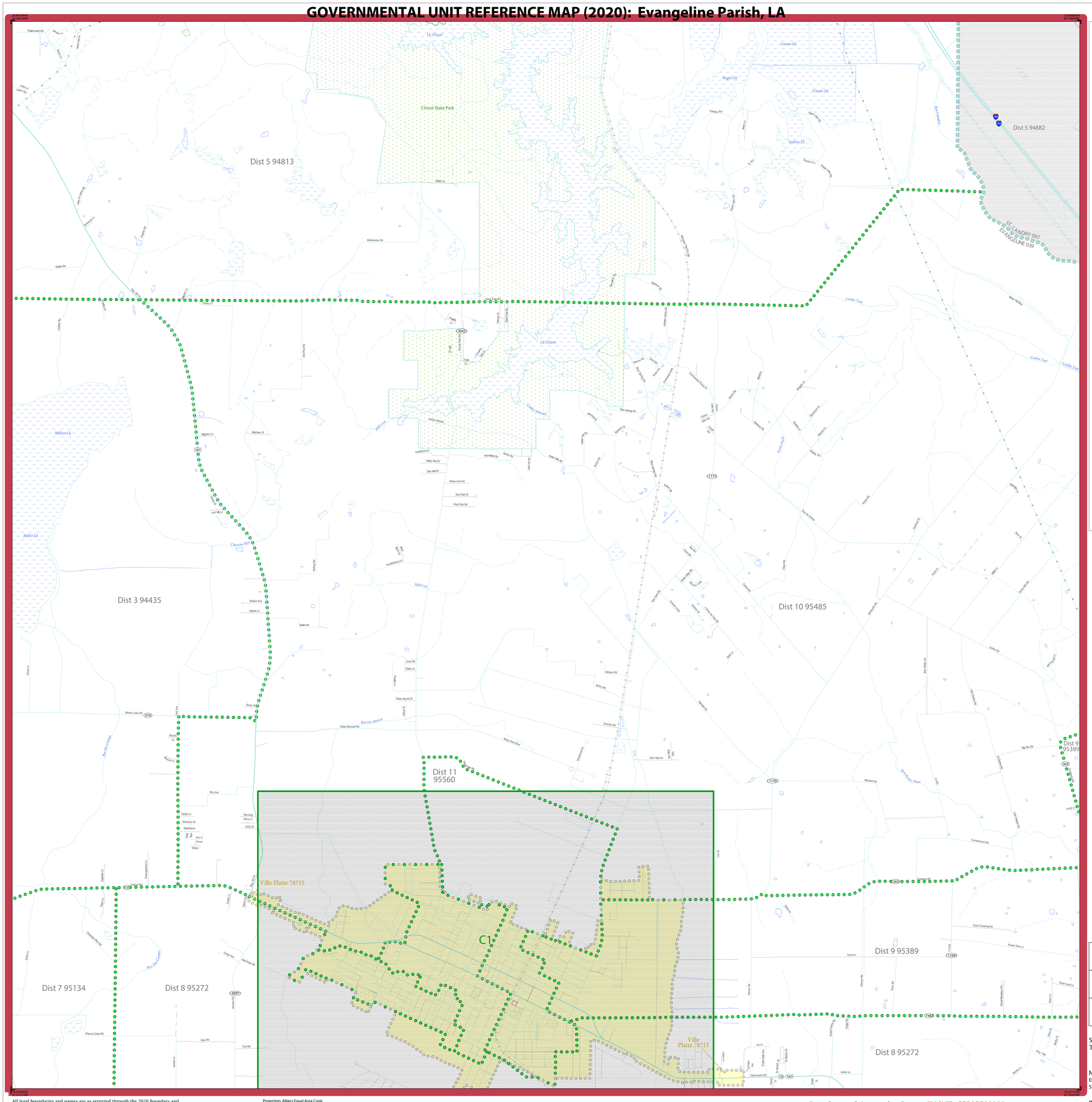

LEGEND

SYMBOL DESCRIPTION	SYMBOL	LABEL STYLE
Federal American Indian Reservation		L'ANSE RESERVATION (TA 1880)
Off-Reservation Trust Land		T1880
American Indian Tribal Subdivision		SHONTO (620)
Alaska Native Regional Corporation (ANRC)		NANA ANRC 52120
State (or statistically equivalent entity)		NEW YORK 36
County (or statistically equivalent entity)		ERIE 029
Minor Civil Division (MCD)[1]		Lee town 41460
Census County Division (CCD)[2]		Jemez CCD 91650
Consolidated City		MILFORD 47500
Incorporated Place[3]		Davis 18100
Census Designated Place (CDP)[2]		Cochiti 16560

DESCRIPTION	SYMBOL	DESCRIPTION	SYMBOL
Interstate	5	Water Body	Pleasant Lake
U.S. Highway	2	Swamp or Marsh	Okefenokee Swamp
State Highway	4	Glacier	Bering Glacier
Other Road	Marsh Ln	Airport, Airfield, or Helicopter Landing Pad	Donald Airport
Cul-de-sac		College or University	Coll/Univ
Circle		Military	Fort Belvoir
Geographic Offset or Corridor		Prison or Juvenile Detention Center	P/JDC
4WD Trail, Stairway, Alley, Walkway, or Ferry		Cemetery	Powell Cmtry
Railroad	Southern RR	Golf Course	Pinehurst GlfCrs
Pipeline or Power Line		National Park or Forest	Yosemite NP
Ridge or Fence		Other Park	St Francis Park
Property Line or Nonvisible Boundary		Outside Subject Area	
Perennial Stream	Tumbling Cr	Inset Area	A1
Intermittent Stream	Piney Cr		
Mountain Peak or Hill	Mt. Boker		

Where state, county, and/or MCD/CCD boundaries coincide, the map shows the boundary symbol for only the highest-ranking of these boundaries. Where American Indian reservation and American Indian tribal subdivision boundaries coincide, the map shows only the American Indian reservation boundaries.

Entity names are followed by either their FIPS code or census code; parentheses indicate a census code.

1 'MCD*' indicates a false MCD. These are for Census Bureau use only.

2 The CCD and CDP boundaries represent statistical entities only and are not updated through the BAS.

3 Incorporated place name color corresponds to the incorporated place fill color.

Due to space limitations, some road names, along with other feature and geography names on the map, may not be shown.

The Census Bureau stores primary and alternate road names, but only primary road names are used to label the roads on these maps.

Key to Adjacent Sheets

4	5	
7	8	9
11	12	13

Sheet Location within Entity

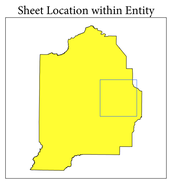

Sheet 8 of 16 PARENT sheets
Total Sheets: 20 (Index 1; Parent 16; Inset 3)

NAME: Evangeline Parish (039)
ENTITY TYPE: County or statistically equivalent entity
ST: Louisiana (22)

INDEX OR PARENT SHEET #: 008
INSET SHEET #: 000000

2020 COUNTY REF MAP (PARENT)

5340222039000000008000000

All legal boundaries and names are as reported through the 2020 Boundary and Annexation Survey (BAS) and Boundary Validation Program (BVP). The boundaries shown on this map are for Census Bureau statistical data collection and tabulation purposes only; their depiction and designation for statistical purposes does not constitute a determination of jurisdictional authority or rights of ownership or entitlement.

Data Source: U.S. Census Bureau's MAF/TIGER database (TAB20), November 2020
Created by Geography Division: December 09, 2020

U.S. DEPARTMENT OF COMMERCE U.S. Census Bureau

Projection: Albers Equal Area Conic
Datum: NAD 83
Spheroid: GRS 80
1st Standard Parallel: 29 32 56
2nd Standard Parallel: 32 19 31
Central Meridian: -91 18 06
Latitude of Projection's Origin: 28 51 17
False Easting: 0
False Northing: 0

0 0.6 1.2 1.8 2.4 3 Kilometers
0 0.4 0.8 1.2 1.6 2 Miles
The plotted map scale is 1:20,000

N W E S

Boundary and Annexation Survey (BAS) ID: 22203900000
BAS Submission Deadline: March 1, 2021

PDF versions of the BAS maps are available at: www.census.gov/programs-surveys/bas/geographies.html

For more information, or to request additional maps, please email geo.bas@census.gov, call 1-800-972-5651, or visit www.census.gov/programs-surveys/bas.html.

United States Census Bureau

GOVERNMENTAL UNIT REFERENCE MAP (2020): Evangeline Parish, LA

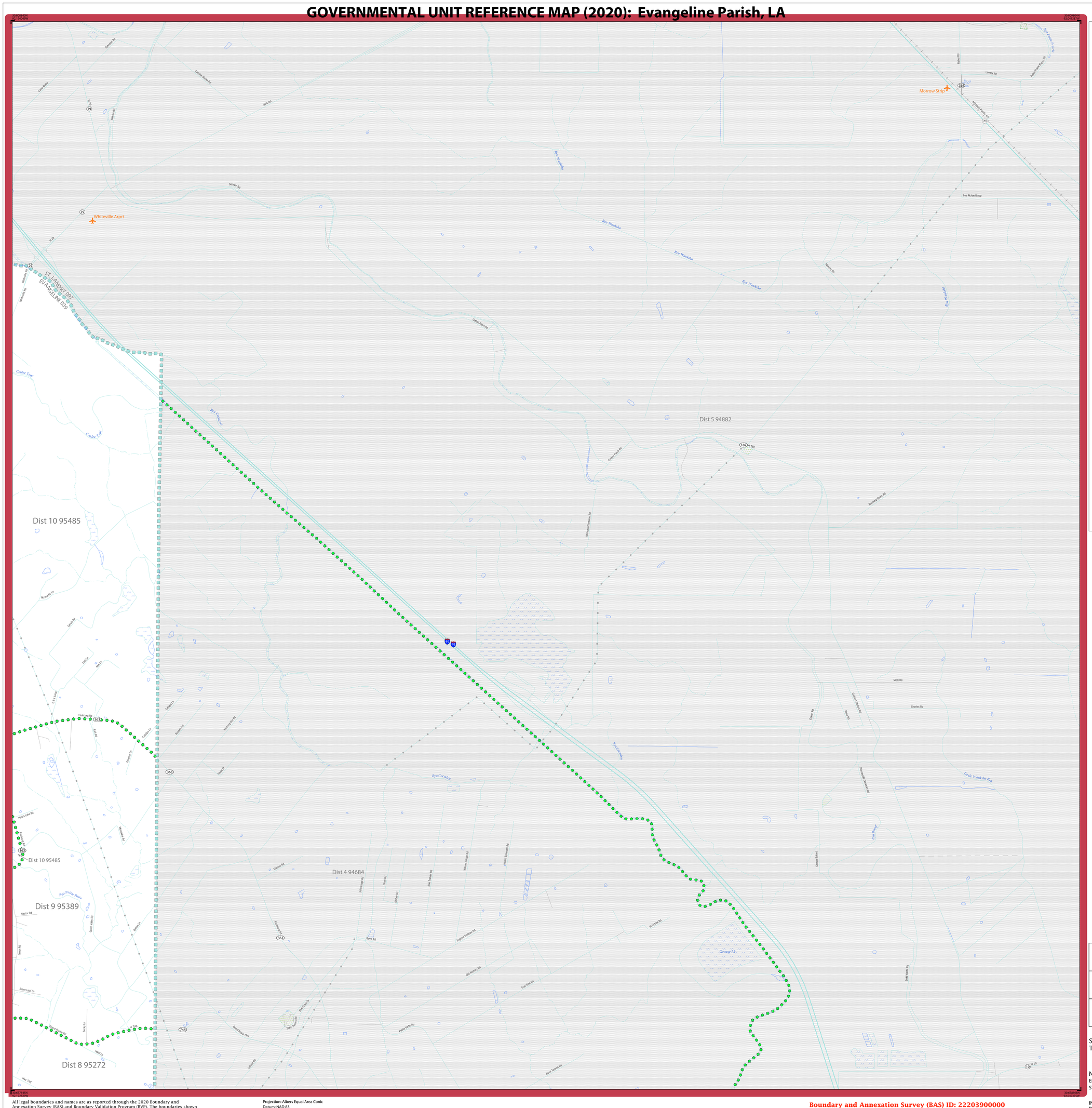

LEGEND

SYMBOL DESCRIPTION	SYMBOL	LABEL STYLE
Federal American Indian Reservation		L'ANSE RESERVATION (TA 1880)
Off-Reservation Trust Land		T1880
American Indian Tribal Subdivision		SHONTO (620)
Alaska Native Regional Corporation (ANRC)		*NANA ANRC 52120*
State (or statistically equivalent entity)		NEW YORK 36
County (or statistically equivalent entity)		ERIE 029
Minor Civil Division (MCD)[1]		Lee town 41460
Census County Division (CCD)[2]		*Jemez CCD 91650*
Consolidated City		MILFORD 47500
Incorporated Place[3]		Davis 18100
Census Designated Place (CDP)[2]		*Cochiti 16560*

DESCRIPTION	SYMBOL	DESCRIPTION	SYMBOL
Interstate	5	Water Body	*Pleasant Lake*
U.S. Highway	2	Swamp or Marsh	*Okefenokee Swamp*
State Highway	4	Glacier	*Bering Glacier*
Other Road	Marsh Ln	Airport, Airfield, or Helicopter Landing Pad	Dönärd Airfield
Cul-de-sac		College or University	Coll/Univ
Circle		Military	Fort Belvoir
Geographic Offset or Corridor		Prison or Juvenile Detention Center	P/JDC
4WD Trail, Stairway, Alley, Walkway, or Ferry		Cemetery	Powell Cmtry
Railroad	Southern RR	Golf Course	Pinehurst GlfCrs
Pipeline or Power Line		National Park or Forest	Yosemite NP
Ridge or Fence		Other Park	St Francis Park
Property Line or Nonvisible Boundary		Outside Subject Area	
Perennial Stream	*Tumbling Cr*	Inset Area	A1
Intermittent Stream	*Piney Cr*		
Mountain Peak or Hill	*Mt. Baker*		

Where state, county, and/or MCD/CCD boundaries coincide, the map shows the boundary symbol for only the highest-ranking of these boundaries. Where American Indian reservation and American Indian tribal subdivision boundaries coincide, the map shows only the American Indian reservation boundaries.

Entity names are followed by either their FIPS code or census code; parentheses indicate a census code.

1 'MCD*' indicates a false MCD. These are for Census Bureau use only.

2 The CCD and CDP boundaries represent statistical entities only and are not updated through the BAS.

3 Incorporated place name color corresponds to the incorporated place fill color.

Due to space limitations, some road names, along with other feature and geography names on the map, may not be shown.

The Census Bureau stores primary and alternate road names, but only primary road names are used to label the roads on these maps.

Key to Adjacent Sheets

5		
8	9	
12	13	

Sheet Location within Entity

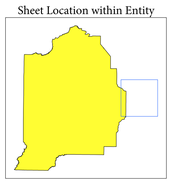

Sheet 9 of 16 PARENT sheets
Total Sheets: 20 (Index 1; Parent 16; Inset 3)

NAME: Evangeline Parish (039)
ENTITY TYPE: County or statistically equivalent entity
ST: Louisiana (22)

INDEX OR PARENT SHEET #: 009
INSET SHEET #: 000000

2020 COUNTY REF MAP (PARENT)

5340222039000000009000000

All legal boundaries and names are as reported through the 2020 Boundary and Annexation Survey (BAS) and Boundary Validation Program (BVP). The boundaries shown on this map are for Census Bureau statistical data collection and tabulation purposes only; their depiction and designation for statistical purposes does not constitute a determination of jurisdictional authority or rights of ownership or entitlement.

Data Source: U.S. Census Bureau's MAF/TIGER database (TAB20), November 2020
Created by Geography Division: December 09, 2020

U.S. DEPARTMENT OF COMMERCE U.S. Census Bureau

Projection: Albers Equal Area Conic
Datum: NAD 83
Spheroid: GRS 80
1st Standard Parallel: 29 32 56
2nd Standard Parallel: 32 19 31
Central Meridian: -91 18 06
Latitude of Projection's Origin: 28 51 17
False Easting: 0
False Northing: 0

0 0.6 1.2 1.8 2.4 3 Kilometers
0 0.4 0.8 1.2 1.6 2 Miles
The plotted map scale is 1:20,000

N W E S

Boundary and Annexation Survey (BAS) ID: 22203900000
BAS Submission Deadline: March 1, 2021

PDF versions of the BAS maps are available at:
www.census.gov/programs-surveys/bas/geographies.html

For more information, or to request additional maps, please email geo.bas@census.gov, call 1-800-972-5651, or visit www.census.gov/programs-surveys/bas.html.

United States Census Bureau

GOVERNMENTAL UNIT REFERENCE MAP (2020): Evangeline Parish, LA

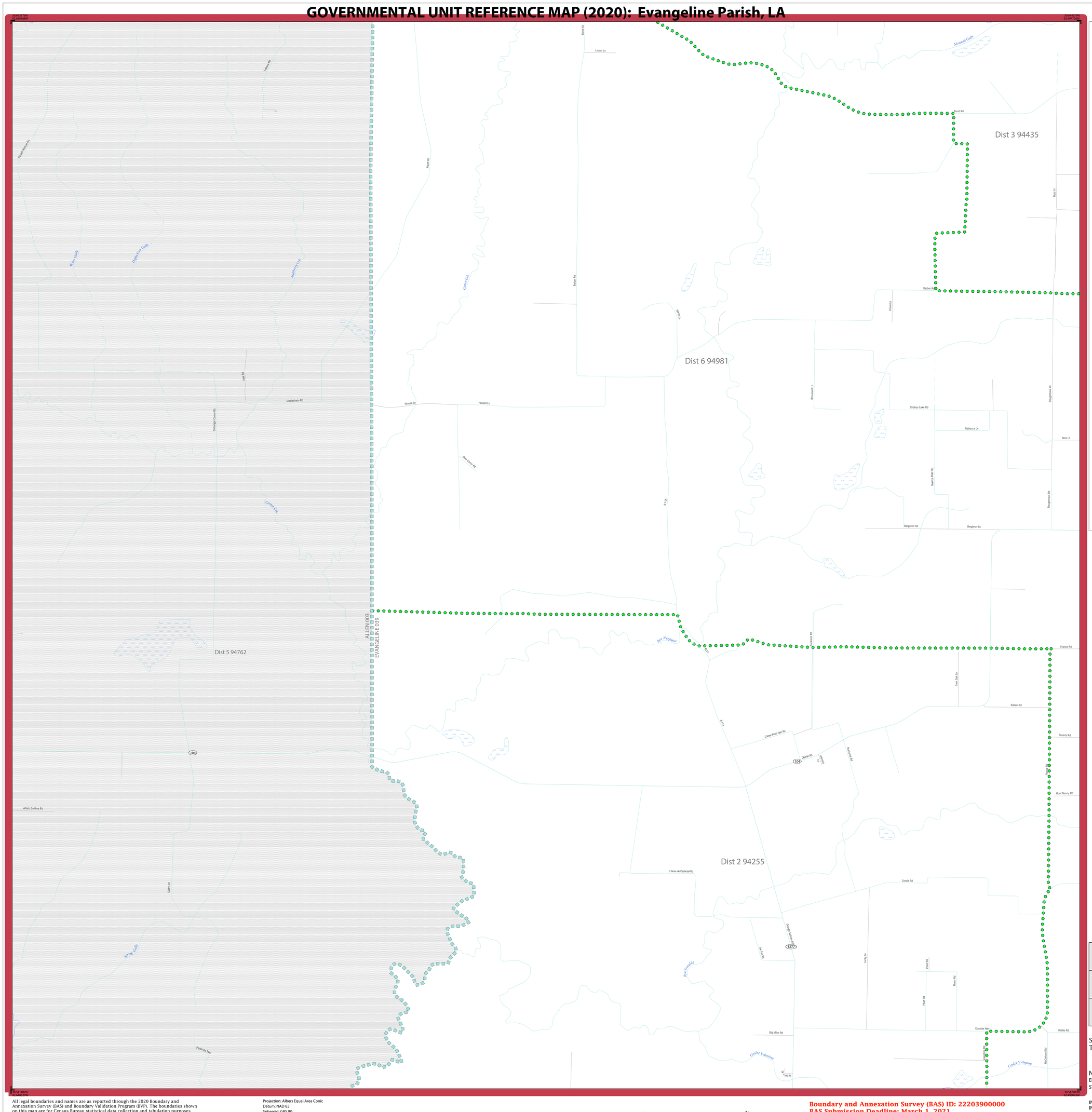

LEGEND

SYMBOL DESCRIPTION	SYMBOL	LABEL STYLE
Federal American Indian Reservation		L'ANSE RESERVATION (TA 1880)
Off-Reservation Trust Land		T1880
American Indian Tribal Subdivision		SHONTO (620)
Alaska Native Regional Corporation (ANRC)		*NANA ANRC 52120*
State (or statistically equivalent entity)		NEW YORK 36
County (or statistically equivalent entity)		ERIE 029
Minor Civil Division (MCD)[1]		Lee town 41460
Census County Division (CCD)[2]		*Jemez CCD 91650*
Consolidated City		MILFORD 47500
Incorporated Place[3]		Davis 18100
Census Designated Place (CDP)[2]		*Cochiti 16560*

DESCRIPTION	SYMBOL
Interstate	5
U.S. Highway	2
State Highway	4
Other Road	Marsh Ln
Cul-de-sac	
Circle	
Geographic Offset or Corridor	
4WD Trail, Stairway, Alley, Walkway, or Ferry	
Railroad	Southern RR
Pipeline or Power Line	
Ridge or Fence	
Property Line or Nonvisible Boundary	
Perennial Stream	Tumbling Cr
Intermittent Stream	Piney Cr
Mountain Peak or Hill	Mt. Baker

DESCRIPTION	SYMBOL
Water Body	Pleasant Lake
Swamp or Marsh	Okefenokee Swamp
Glacier	Bering Glacier
Airport, Airfield, or Helicopter Landing Pad	Dönärd Airfield
College or University	Coll/Univ
Military	Fort Belvoir
Prison or Juvenile Detention Center	P/JDC
Cemetery	Powell Cmtry
Golf Course	Pinehurst GlfCrs
National Park or Forest	Yosemite NP
Other Park	St Francis Park
Outside Subject Area	
Inset Area	A1

Where state, county, and/or MCD/CCD boundaries coincide, the map shows the boundary symbol for only the highest-ranking of these boundaries. Where American Indian reservation and American Indian tribal subdivision boundaries coincide, the map shows only the American Indian reservation boundaries.

Entity names are followed by either their FIPS code or census code; parentheses indicate a census code.

1 'MCD*' indicates a false MCD. These are for Census Bureau use only.

2 The CCD and CDP boundaries represent statistical entities only and are not updated through the BAS.

3 Incorporated place name color corresponds to the incorporated place fill color.

Due to space limitations, some road names, along with other feature and geography names on the map, may not be shown.

The Census Bureau stores primary and alternate road names, but only primary road names are used to label the roads on these maps.

Key to Adjacent Sheets

	6	7
	10	11
	14	15

Sheet Location within Entity

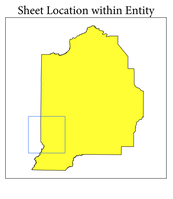

Sheet 10 of 16 PARENT sheets
Total Sheets: 20 (Index 1; Parent 16; Inset 3)

NAME: Evangeline Parish (039)
ENTITY TYPE: County or statistically equivalent entity
ST: Louisiana (22)

INDEX OR PARENT SHEET #: 010
INSET SHEET #: 000000

2020 COUNTY REF MAP (PARENT)

5340222039000000100000000

All legal boundaries and names are as reported through the 2020 Boundary and Annexation Survey (BAS) and Boundary Validation Program (BVP). The boundaries shown on this map are for Census Bureau statistical data collection and tabulation purposes only; their depiction and designation for statistical purposes does not constitute a determination of jurisdictional authority or rights of ownership or entitlement.

Data Source: U.S. Census Bureau's MAF/TIGER database (TAB20), November 2020
Created by Geography Division: December 09, 2020

U.S. DEPARTMENT OF COMMERCE U.S. Census Bureau

Projection: Albers Equal Area Conic
Datum: NAD 83
Spheroid: GRS 80
1st Standard Parallel: 29 32 56
2nd Standard Parallel: 32 19 31
Central Meridian: -91 18 06
Latitude of Projection's Origin: 28 51 17
False Easting: 0
False Northing: 0

0 0.6 1.2 1.8 2.4 3 Kilometers
0 0.4 0.8 1.2 1.6 2 Miles
The plotted map scale is 1:20,000

N W E S

Boundary and Annexation Survey (BAS) ID: 22203900000
BAS Submission Deadline: March 1, 2021

PDF versions of the BAS maps are available at:
www.census.gov/programs-surveys/bas/geographies.html

For more information, or to request additional maps, please email geo.bas@census.gov, call 1-800-972-5651, or visit www.census.gov/programs-surveys/bas.html.

GOVERNMENTAL UNIT REFERENCE MAP (2020): Evangeline Parish, LA

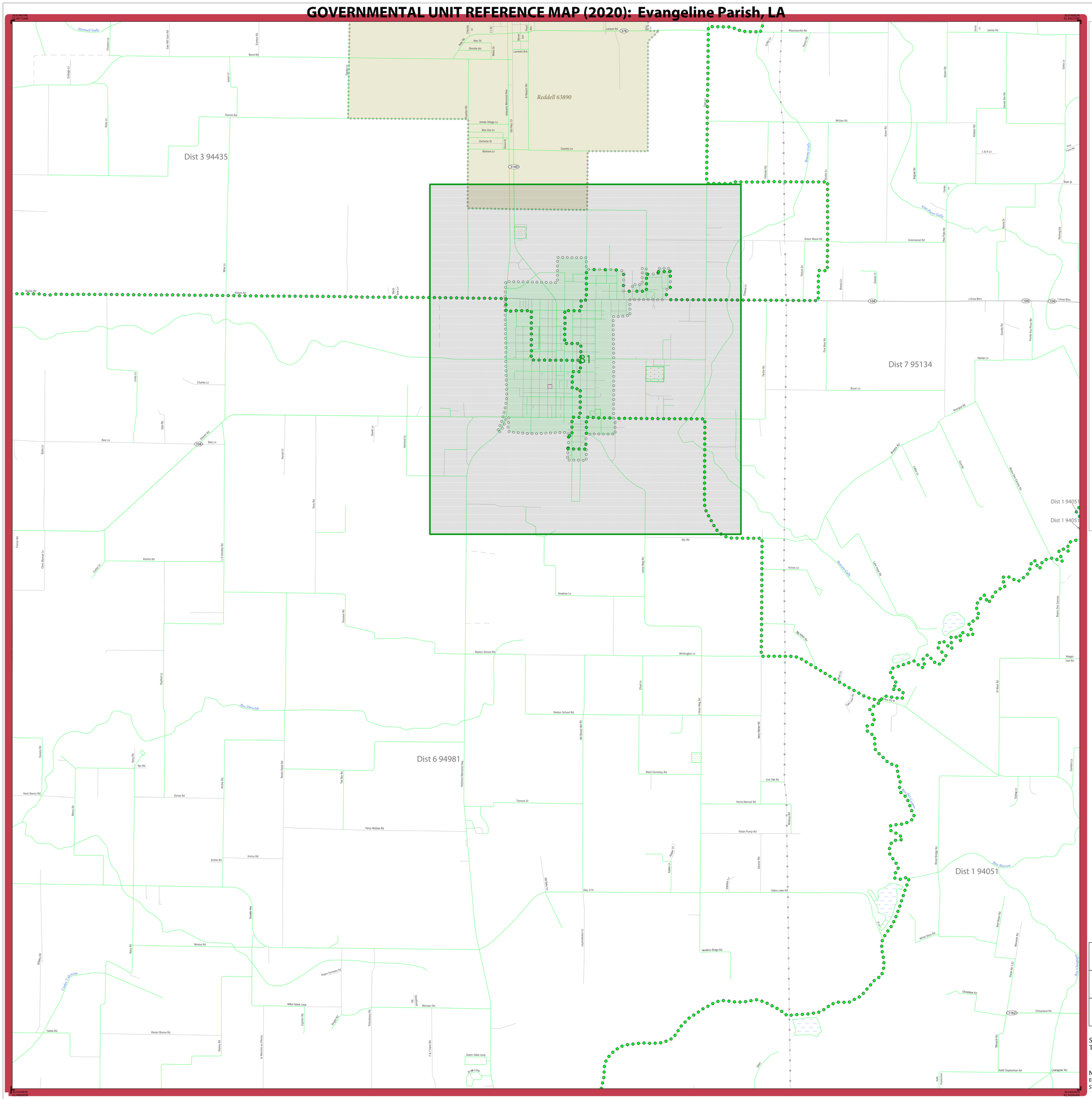
Reddell 63890
Dist 3 94435
Dist 7 95134
Dist 6 94981
Dist 1 94051
Dist 1 94051
B1
Mamwell Gully
Bayou Duralde
Cypress Lake
Bayou Marron
Bayou Courtableau
Bayou Des Cannes
Bayou Des Cannes
Bayou Des Cannes

GOVERNMENTAL UNIT REFERENCE MAP (2020): Evangeline Parish, LA

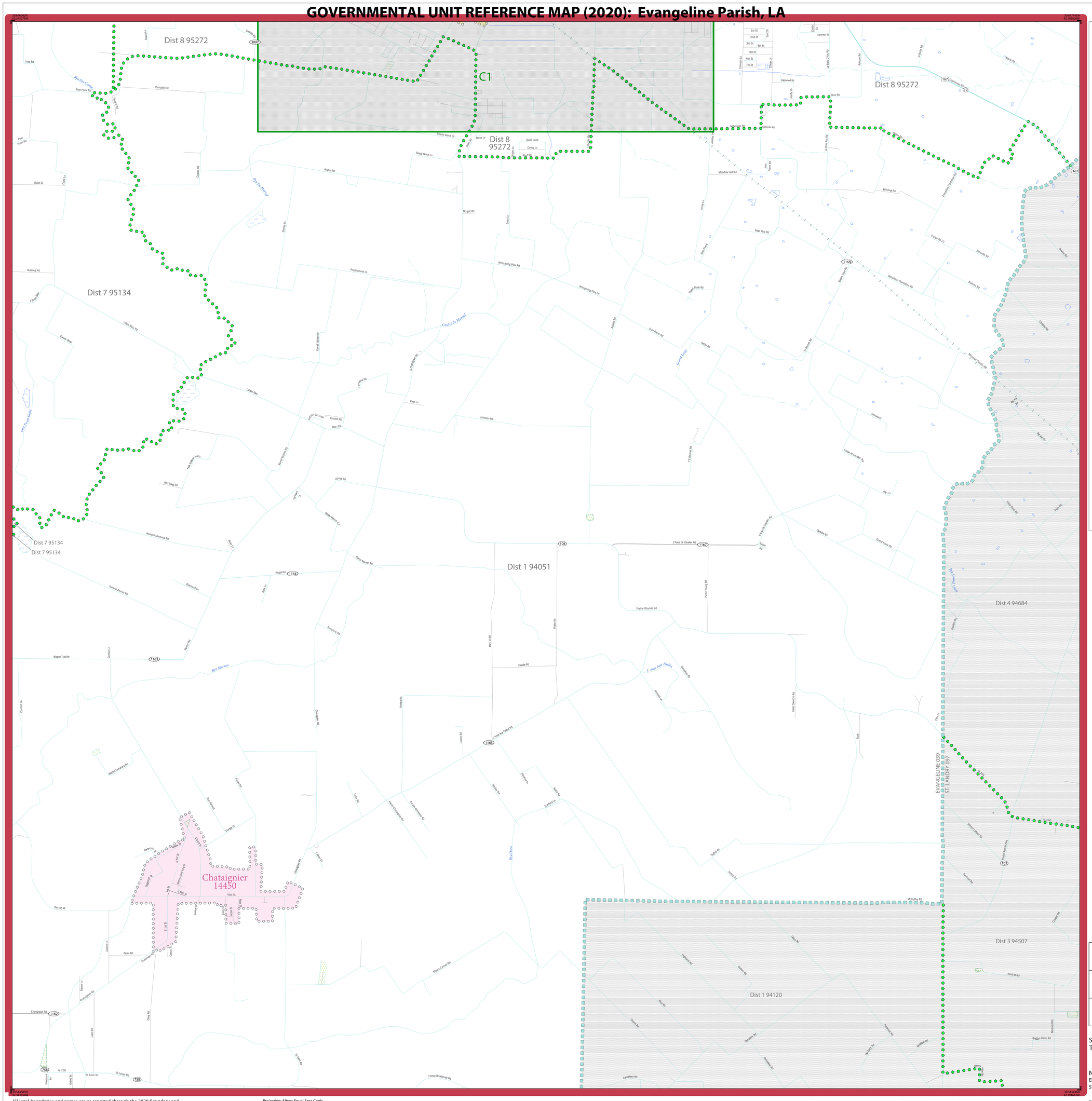

LEGEND

SYMBOL DESCRIPTION	SYMBOL	LABEL STYLE
Federal American Indian Reservation		L'ANSE RESERVATION (TA 1880)
Off-Reservation Trust Land		T1880
American Indian Tribal Subdivision		SHONTO (620)
Alaska Native Regional Corporation (ANRC)		*NANA ANRC 52120*
State (or statistically equivalent entity)		NEW YORK 36
County (or statistically equivalent entity)		ERIE 029
Minor Civil Division (MCD)[1]		Lee town 41460
Census County Division (CCD)[2]		*Jemez CCD 91650*
Consolidated City		MILFORD 47500
Incorporated Place[3]		Davis 18100
Census Designated Place (CDP)[2]		*Cochiti 16560*

DESCRIPTION	SYMBOL	DESCRIPTION	SYMBOL
Interstate	5	Water Body	*Pleasant Lake*
U.S. Highway	2	Swamp or Marsh	*Okefenokee Swamp*
State Highway	4	Glacier	*Bering Glacier*
Other Road	Marsh Ln	Airport, Airfield, or Helicopter Landing Pad	Dönärd Airfield
Cul-de-sac		College or University	Coll/Univ
Circle		Military	Fort Belvoir
Geographic Offset or Corridor		Prison or Juvenile Detention Center	PJDC
4WD Trail, Stairway, Alley, Walkway, or Ferry		Cemetery	Powell Cmtry
Railroad	Southern RR	Golf Course	Pinehurst GlfCrs
Pipeline or Power Line		National Park or Forest	Yosemite NP
Ridge or Fence		Other Park	St Francis Park
Property Line or Nonvisible Boundary		Outside Subject Area	
Perennial Stream	*Tumbling Cr*	Inset Area	A1
Intermittent Stream	*Piney Cr*		
Mountain Peak or Hill	*Mt. Baker*		

Where state, county, and/or MCD/CCD boundaries coincide, the map shows the boundary symbol for only the highest-ranking of these boundaries. Where American Indian reservation and American Indian tribal subdivision boundaries coincide, the map shows only the American Indian reservation boundaries.

Entity names are followed by either their FIPS code or census code; parentheses indicate a census code.

1 'MCD*' indicates a false MCD. These are for Census Bureau use only.

2 The CCD and CDP boundaries represent statistical entities only and are not updated through the BAS.

3 Incorporated place name color corresponds to the incorporated place fill color.

Due to space limitations, some road names, along with other feature and geography names on the map, may not be shown.

The Census Bureau stores primary and alternate road names, but only primary road names are used to label the roads on these maps.

Key to Adjacent Sheets

7	8	9
11	12	13
15	16	

Sheet Location within Entity

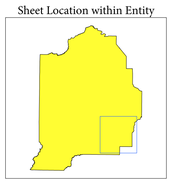

Sheet 12 of 16 PARENT sheets
Total Sheets: 20 (Index 1; Parent 16; Inset 3)

NAME: Evangeline Parish (039)
ENTITY TYPE: County or statistically equivalent entity
ST: Louisiana (22)

INDEX OR PARENT SHEET #: 012
INSET SHEET #: 000000

2020 COUNTY REF MAP (PARENT)

5340222039000001200000

All legal boundaries and names are as reported through the 2020 Boundary and Annexation Survey (BAS) and Boundary Validation Program (BVP). The boundaries shown on this map are for Census Bureau statistical data collection and tabulation purposes only; their depiction and designation for statistical purposes does not constitute a determination of jurisdictional authority or rights of ownership or entitlement.

Data Source: U.S. Census Bureau's MAF/TIGER database (TAB20), November 2020
Created by Geography Division: December 09, 2020

U.S. DEPARTMENT OF COMMERCE U.S. Census Bureau

Projection: Albers Equal Area Conic
Datum: NAD 83
Spheroid: GRS 80
1st Standard Parallel: 29 32 56
2nd Standard Parallel: 32 19 31
Central Meridian: -91 18 06
Latitude of Projection's Origin: 28 51 17
False Easting: 0
False Northing: 0

0 0.6 1.2 1.8 2.4 3 Kilometers
0 0.4 0.8 1.2 1.6 2 Miles
The plotted map scale is 1:20,000

N W E S

Boundary and Annexation Survey (BAS) ID: 22203900000
BAS Submission Deadline: March 1, 2021

PDF versions of the BAS maps are available at:
www.census.gov/programs-surveys/bas/geographies.html

For more information, or to request additional maps, please email geo.bas@census.gov, call 1-800-972-5651, or visit www.census.gov/programs-surveys/bas.html.

United States Census Bureau

GOVERNMENTAL UNIT REFERENCE MAP (2020): Evangeline Parish, LA

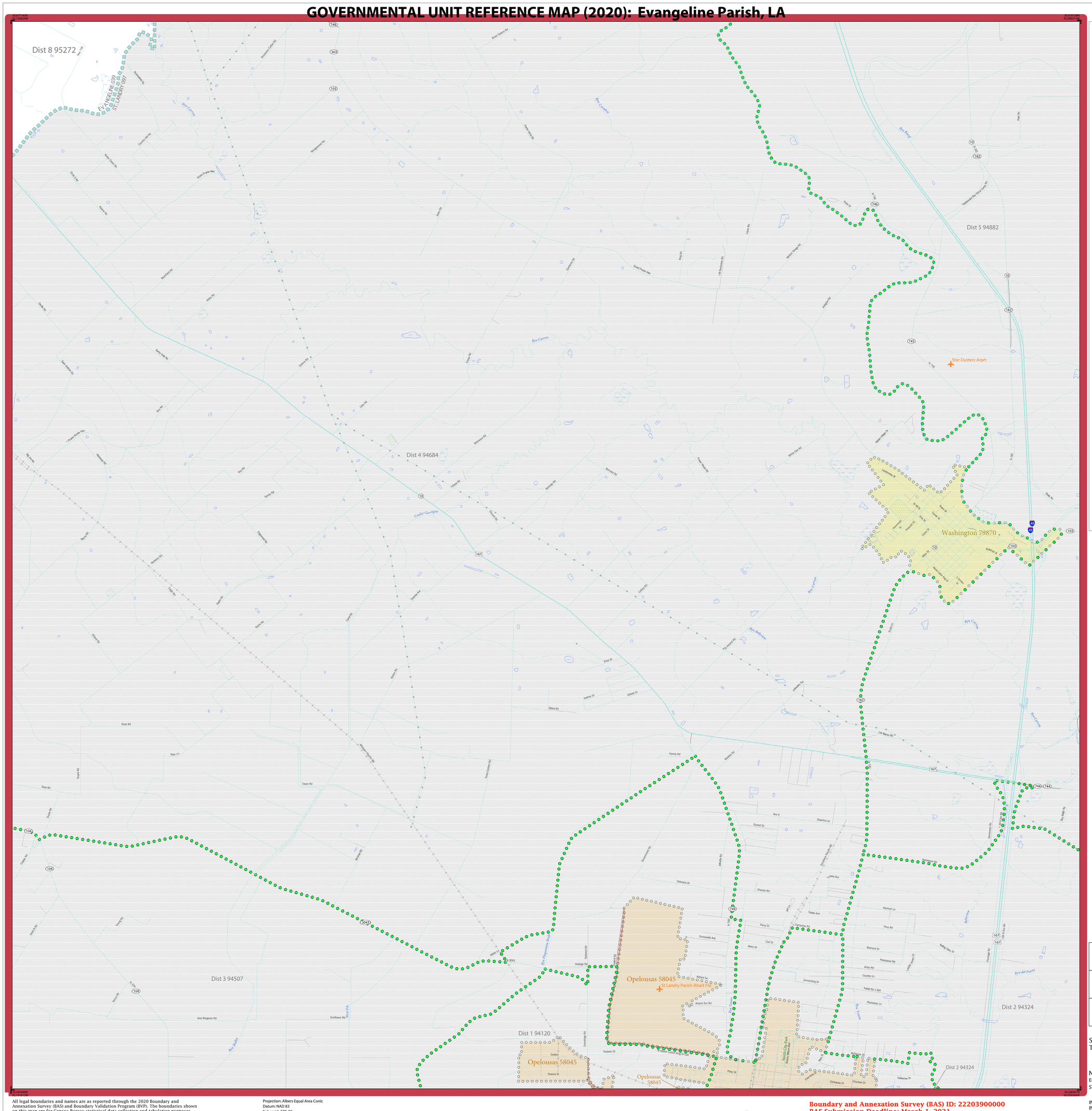

LEGEND

SYMBOL DESCRIPTION	SYMBOL	LABEL STYLE
Federal American Indian Reservation		L'ANSE RESERVATION (TA 1880)
Off-Reservation Trust Land		T1880
American Indian Tribal Subdivision		SHONTO (620)
Alaska Native Regional Corporation (ANRC)		*NANA ANRC 52120*
State (or statistically equivalent entity)		NEW YORK 36
County (or statistically equivalent entity)		ERIE 029
Minor Civil Division (MCD)[1]		Lee town 41460
Census County Division (CCD)[2]		*Jemez CCD 91650*
Consolidated City		MILFORD 47500
Incorporated Place[3]		Davis 18100
Census Designated Place (CDP)[2]		*Cochiti 16560*

DESCRIPTION	SYMBOL
Interstate	5
U.S. Highway	2
State Highway	4
Other Road	Marsh Ln
Cul-de-sac	
Circle	
Geographic Offset or Corridor	
4WD Trail, Stairway, Alley, Walkway, or Ferry	
Railroad	Southern RR
Pipeline or Power Line	
Ridge or Fence	
Property Line or Nonvisible Boundary	
Perennial Stream	Tumbling Cr
Intermittent Stream	Piney Cr
Mountain Peak or Hill	Mt. Baker

DESCRIPTION	SYMBOL
Water Body	Pleasant Lake
Swamp or Marsh	Okefenokee Swamp
Glacier	Bering Glacier
Airport, Airfield, or Helicopter Landing Pad	Dönärd Airfield
College or University	Coll/Univ
Military	Fort Belvoir
Prison or Juvenile Detention Center	P/JDC
Cemetery	Powell Cmtry
Golf Course	Pinehurst GlfCrs
National Park or Forest	Yosemite NP
Other Park	St Francis Park
Outside Subject Area	
Inset Area	A1

Where state, county, and/or MCD/CCD boundaries coincide, the map shows the boundary symbol for only the highest-ranking of these boundaries. Where American Indian reservation and American Indian tribal subdivision boundaries coincide, the map shows only the American Indian reservation boundaries.

Entity names are followed by either their FIPS code or census code; parentheses indicate a census code.

1 'MCD" indicates a false MCD. These are for Census Bureau use only.

2 The CCD and CDP boundaries represent statistical entities only and are not updated through the BAS.

3 Incorporated place name color corresponds to the incorporated place fill color.

Due to space limitations, some road names, along with other feature and geography names on the map, may not be shown.

The Census Bureau stores primary and alternate road names, but only primary road names are used to label the roads on these maps.

Key to Adjacent Sheets

8	9	
12	13	
16		

Sheet Location within Entity

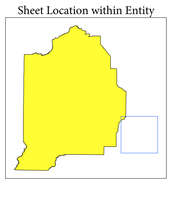

Sheet 13 of 16 PARENT sheets
Total Sheets: 20 (Index 1; Parent 16; Inset 3)

NAME: Evangeline Parish (039)
ENTITY TYPE: County or statistically equivalent entity
ST: Louisiana (22)

INDEX OR PARENT SHEET #: 013
INSET SHEET #: 000000

2020 COUNTY REF MAP (PARENT)

5340222039000000130000 0

All legal boundaries and names are as reported through the 2020 Boundary and Annexation Survey (BAS) and Boundary Validation Program (BVP). The boundaries shown on this map are for Census Bureau statistical data collection and tabulation purposes only; their depiction and designation for statistical purposes does not constitute a determination of jurisdictional authority or rights of ownership or entitlement.

Data Source: U.S. Census Bureau's MAF/TIGER database (TAB20), November 2020
Created by Geography Division: December 09, 2020

U.S. DEPARTMENT OF COMMERCE U.S. Census Bureau

Projection: Albers Equal Area Conic
Datum: NAD 83
Spheroid: GRS 80
1st Standard Parallel: 29 32 56
2nd Standard Parallel: 32 19 31
Central Meridian: -91 18 06
Latitude of Projection's Origin: 28 51 17
False Easting: 0
False Northing: 0

0 0.6 1.2 1.8 2.4 3 Kilometers
0 0.4 0.8 1.2 1.6 2 Miles
The plotted map scale is 1:20,000

N W E S

Boundary and Annexation Survey (BAS) ID: 22203900000
BAS Submission Deadline: March 1, 2021

PDF versions of the BAS maps are available at:
www.census.gov/programs-surveys/bas/geographies.html

For more information, or to request additional maps, please email geo.bas@census.gov, call 1-800-972-5651, or visit www.census.gov/programs-surveys/bas.html.

GOVERNMENTAL UNIT REFERENCE MAP (2020): Evangeline Parish, LA

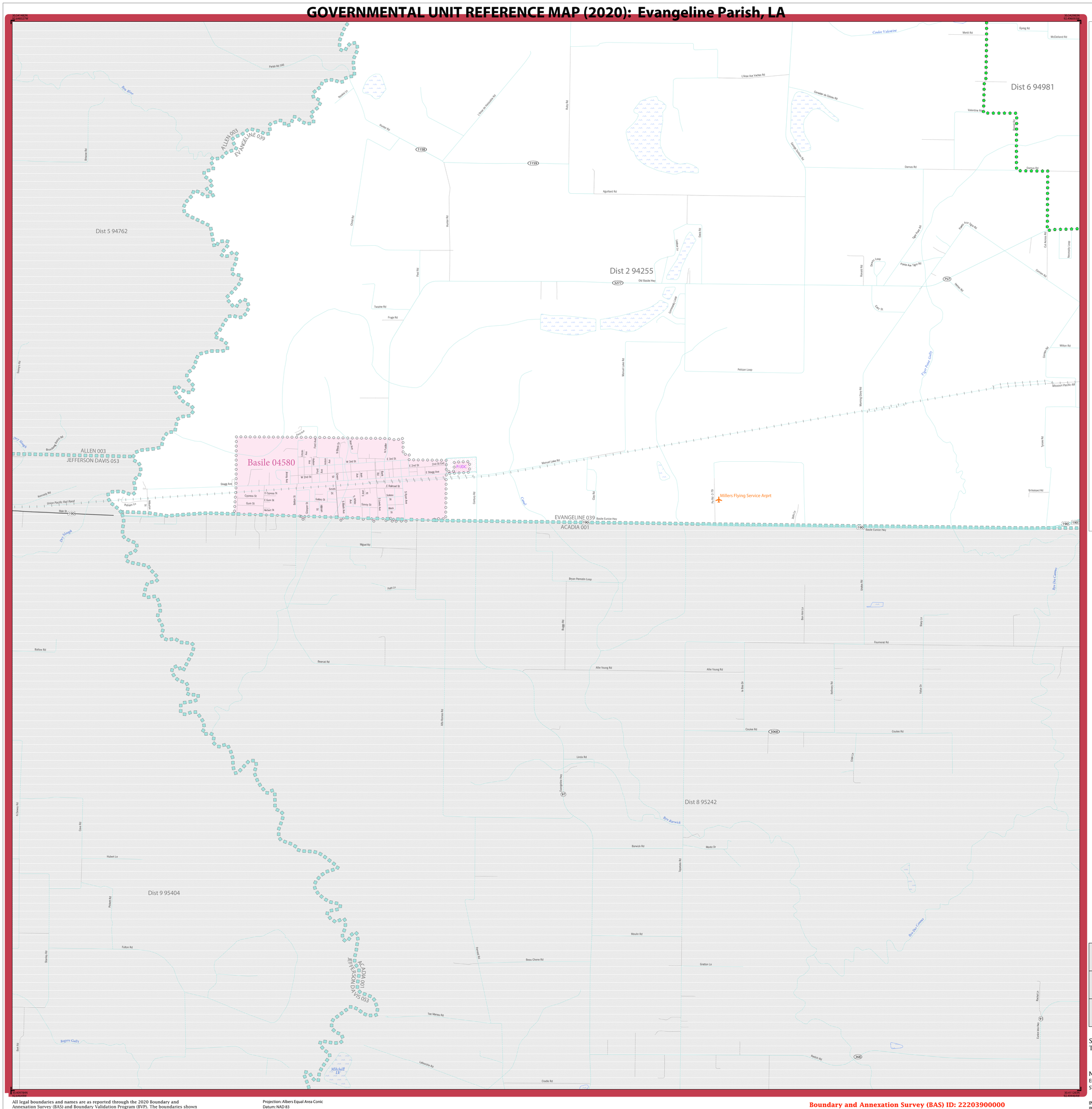

LEGEND

SYMBOL DESCRIPTION	SYMBOL	LABEL STYLE
Federal American Indian Reservation		L'ANSE RESERVATION (TA 1880)
Off-Reservation Trust Land		T1880
American Indian Tribal Subdivision		SHONTO (620)
Alaska Native Regional Corporation (ANRC)		NANA ANRC 52120
State (or statistically equivalent entity)		NEW YORK 36
County (or statistically equivalent entity)		ERIE 029
Minor Civil Division (MCD)[1]		Lee town 41460
Census County Division (CCD)[2]		Jemez CCD 91650
Consolidated City		MILFORD 47500
Incorporated Place[3]		Davis 18100
Census Designated Place (CDP)[2]		Cochiti 16560

DESCRIPTION	SYMBOL	DESCRIPTION	SYMBOL
Interstate	5	Water Body	Pleasant Lake
U.S. Highway	2	Swamp or Marsh	Okefenokee Swamp
State Highway	4	Glacier	Bering Glacier
Other Road	Marsh Ln	Airport, Airfield, or Helicopter Landing Pad	Dönärd Airfield
Cul-de-sac		College or University	Coll/Univ
Circle		Military	Fort Belvoir
Geographic Offset or Corridor		Prison or Juvenile Detention Center	P/JDC
4WD Trail, Stairway, Alley, Walkway, or Ferry		Cemetery	Powell Cmtry
Railroad	Southern RR	Golf Course	Pinehurst GlfCrs
Pipeline or Power Line		National Park or Forest	Yosemite NP
Ridge or Fence		Other Park	St Francis Park
Property Line or Nonvisible Boundary		Outside Subject Area	
Perennial Stream	Tumbling Cr	Inset Area	A1
Intermittent Stream	Piney Cr		
Mountain Peak or Hill	Mt. Baker		

Where state, county, and/or MCD/CCD boundaries coincide, the map shows the boundary symbol for only the highest-ranking of these boundaries. Where American Indian reservation and American Indian tribal subdivision boundaries coincide, the map shows only the American Indian reservation boundaries.

Entity names are followed by either their FIPS code or census code; parentheses indicate a census code.

1 'MCD*' indicates a false MCD. These are for Census Bureau use only.

2 The CCD and CDP boundaries represent statistical entities only and are not updated through the BAS.

3 Incorporated place name color corresponds to the incorporated place fill color.

Due to space limitations, some road names, along with other feature and geography names on the map, may not be shown.

The Census Bureau stores primary and alternate road names, but only primary road names are used to label the roads on these maps.

Key to Adjacent Sheets

	10	11
	14	15

Sheet Location within Entity

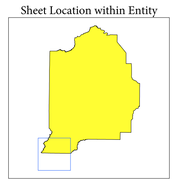

Sheet 14 of 16 PARENT sheets
Total Sheets: 20 (Index 1; Parent 16; Inset 3)

NAME: Evangeline Parish (039)
ENTITY TYPE: County or statistically equivalent entity
ST: Louisiana (22)

INDEX OR PARENT SHEET #: 014
INSET SHEET #: 000000

All legal boundaries and names are as reported through the 2020 Boundary and Annexation Survey (BAS) and Boundary Validation Program (BVP). The boundaries shown on this map are for Census Bureau statistical data collection and tabulation purposes only; their depiction and designation for statistical purposes does not constitute a determination of jurisdictional authority or rights of ownership or entitlement.

Data Source: U.S. Census Bureau's MAF/TIGER database (TAB20), November 2020
Created by Geography Division: December 09, 2020

U.S. DEPARTMENT OF COMMERCE U.S. Census Bureau

Projection: Albers Equal Area Conic
Datum: NAD 83
Spheroid: GRS 80
1st Standard Parallel: 29 32 56
2nd Standard Parallel: 32 19 31
Central Meridian: -91 18 06
Latitude of Projection's Origin: 28 51 17
False Easting: 0
False Northing: 0

0 0.6 1.2 1.8 2.4 3 Kilometers
0 0.4 0.8 1.2 1.6 2 Miles
The plotted map scale is 1:200,000

N W E S

Boundary and Annexation Survey (BAS) ID: 22203900000
BAS Submission Deadline: March 1, 2021

PDF versions of the BAS maps are available at:
www.census.gov/programs-surveys/bas/geographies.html

For more information, or to request additional maps, please email geo.bas@census.gov, call 1-800-972-5651, or visit www.census.gov/programs-surveys/bas.html.

2020 COUNTY REF MAP (PARENT)

5340222039000000014000000

United States Census Bureau

GOVERNMENTAL UNIT REFERENCE MAP (2020): Evangeline Parish, LA

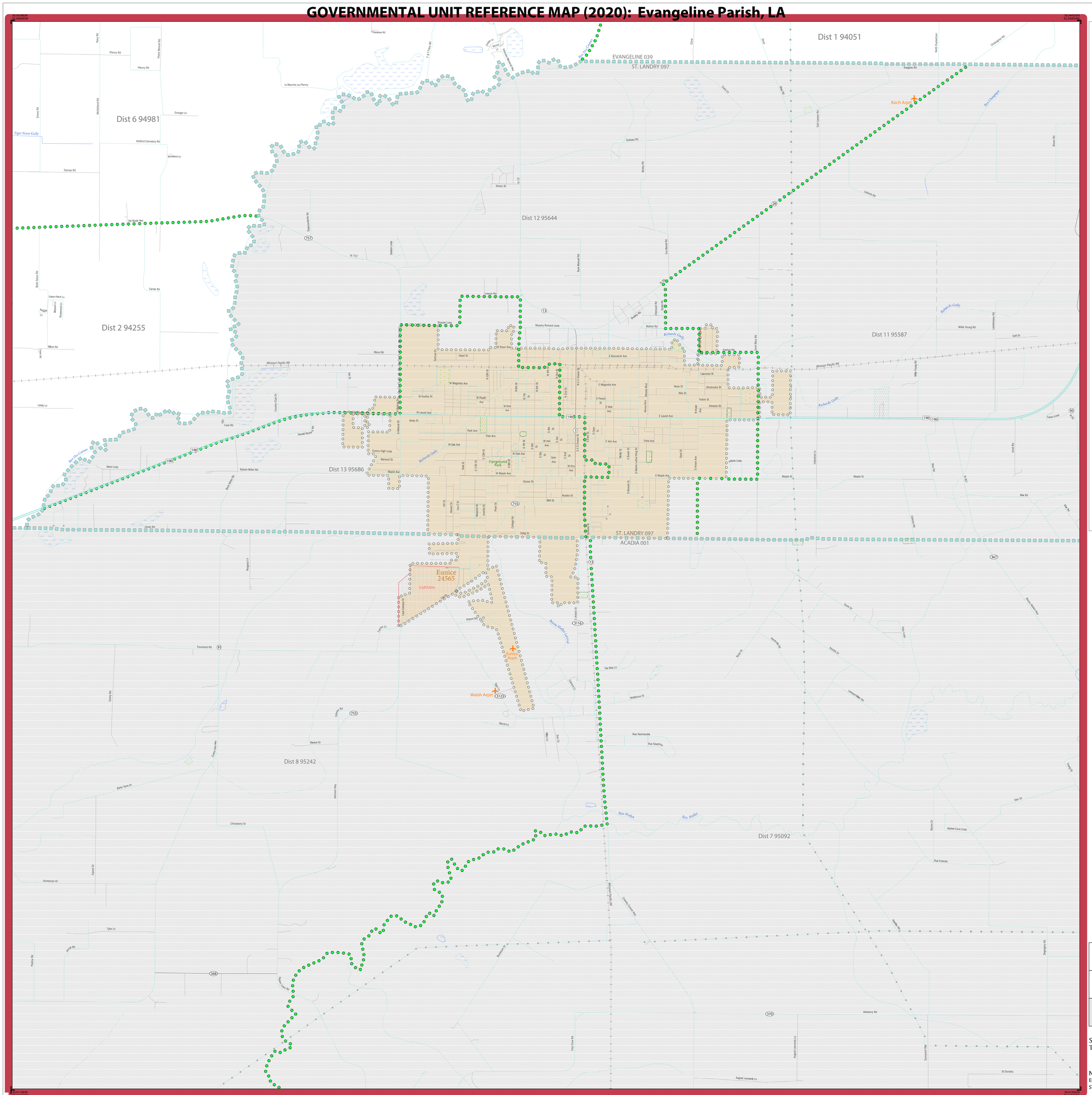
EVANGELINE 039
ST. LANDRY 097
ST. LANDRY 097
ACADIA 001
Dist 1 94051
Dist 6 94981
Dist 2 94255
Dist 12 95644
Dist 11 95587
Dist 13 95686
Dist 8 95242
Dist 7 95092
Eunice
24565
Fairground Park
Koch Arpt
Eunice Arpt
Walsh Arpt
Tiger Point Gully
Bayou Mallet
Bayou Mallet Canal
Bayou Mallet Canal Diversion
Bayou Mallet Canal Diversion Cutoff
Bayou Mallet Canal Diversion Cutoff Spillway
Bayou Mallet Canal Diversion Cutoff Spillway Weir
Bayou Mallet Canal Diversion Cutoff Weir
Bayou Mallet Canal Diversion Weir
Bayou Mallet Canal Weir
Bayou Mallet Canal Weir Cutoff
Bayou Mallet Canal Weir Cutoff Spillway
Bayou Mallet Canal Weir Cutoff Spillway Weir
Bayou Mallet Canal Weir Cutoff Weir
Bayou Mallet Canal Weir Diversion
Bayou Mallet Canal Weir Diversion Cutoff
Bayou Mallet Canal Weir Diversion Cutoff Spillway
Bayou Mallet Canal Weir Diversion Cutoff Spillway Weir
Bayou Mallet Canal Weir Diversion Cutoff Weir
Bayou Mallet Canal Weir Diversion Weir
Bayou Mallet Canal Weir Weir
Bayou Mallet Canal Weir Weir Cutoff
Bayou Mallet Canal Weir Weir Cutoff Spillway
Bayou Mallet Canal Weir Weir Cutoff Spillway Weir
Bayou Mallet Canal Weir Weir Cutoff Weir
Bayou Mallet Canal Weir Weir Diversion
Bayou Mallet Canal Weir Weir Diversion Cutoff
Bayou Mallet Canal Weir Weir Diversion Cutoff Spillway
Bayou Mallet Canal Weir Weir Diversion Cutoff Spillway Weir
Bayou Mallet Canal Weir Weir Diversion Cutoff Weir
Bayou Mallet Canal Weir Weir Diversion Weir
Bayou Mallet Canal Weir Weir Weir
Bayou Mallet Canal Weir Weir Weir Cutoff
Bayou Mallet Canal Weir Weir Weir Cutoff Spillway
Bayou Mallet Canal Weir Weir Weir Cutoff Spillway Weir
Bayou Mallet Canal Weir Weir Weir Cutoff Weir
Bayou Mallet Canal Weir Weir Weir Diversion
Bayou Mallet Canal Weir Weir Weir Diversion Cutoff
Bayou Mallet Canal Weir Weir Weir Diversion Cutoff Spillway
Bayou Mallet Canal Weir Weir Weir Diversion Cutoff Spillway Weir
Bayou Mallet Canal Weir Weir Weir Diversion Cutoff Weir
Bayou Mallet Canal Weir Weir Weir Diversion Weir
Bayou Mallet Canal Weir Weir Weir Weir
Bayou Mallet Canal Weir Weir Weir Weir Cutoff
Bayou Mallet Canal Weir Weir Weir Weir Cutoff Spillway
Bayou Mallet Canal Weir Weir Weir Weir Cutoff Spillway Weir
Bayou Mallet Canal Weir Weir Weir Weir Cutoff Weir
Bayou Mallet Canal Weir Weir Weir Weir Diversion
Bayou Mallet Canal Weir Weir Weir Weir Diversion Cutoff
Bayou Mallet Canal Weir Weir Weir Weir Diversion Cutoff Spillway
Bayou Mallet Canal Weir Weir Weir Weir Diversion Cutoff Spillway Weir
Bayou Mallet Canal Weir Weir Weir Weir Diversion Cutoff Weir
Bayou Mallet Canal Weir Weir Weir Weir Diversion Weir
Bayou Mallet Canal Weir Weir Weir Weir Weir
Bayou Mallet Canal Weir Weir Weir Weir Weir Cutoff
Bayou Mallet Canal Weir Weir Weir Weir Weir Cutoff Spillway
Bayou Mallet Canal Weir Weir Weir Weir Weir Cutoff Spillway Weir
Bayou Mallet Canal Weir Weir Weir Weir Weir Cutoff Weir
Bayou Mallet Canal Weir Weir Weir Weir Weir Diversion
Bayou Mallet Canal Weir Weir Weir Weir Weir Diversion Cutoff
Bayou Mallet Canal Weir Weir Weir Weir Weir Diversion Cutoff Spillway
Bayou Mallet Canal Weir Weir Weir Weir Weir Diversion Cutoff Spillway Weir
Bayou Mallet Canal Weir Weir Weir Weir Weir Diversion Cutoff Weir
Bayou Mallet Canal Weir Weir Weir Weir Weir Diversion Weir
Bayou Mallet Canal Weir Weir Weir Weir Weir Weir
Bayou Mallet Canal Weir Weir Weir Weir Weir Weir Cutoff
Bayou Mallet Canal Weir Weir Weir Weir Weir Weir Cutoff Spillway
Bayou Mallet Canal Weir Weir Weir Weir Weir Weir Cutoff Spillway Weir
Bayou Mallet Canal Weir Weir Weir Weir Weir Weir Cutoff Weir
Bayou Mallet Canal Weir Weir Weir Weir Weir Weir Diversion
Bayou Mallet Canal Weir Weir Weir Weir Weir Weir Diversion Cutoff
Bayou Mallet Canal Weir Weir Weir Weir Weir Weir Diversion Cutoff Spillway
Bayou Mallet Canal Weir Weir Weir Weir Weir Weir Diversion Cutoff Spillway Weir
Bayou Mallet Canal Weir Weir Weir Weir Weir Weir Diversion Cutoff Weir
Bayou Mallet Canal Weir Weir Weir Weir Weir Weir Diversion Weir
Bayou Mallet Canal Weir Weir Weir Weir Weir Weir Weir
Bayou Mallet Canal Weir Weir Weir Weir Weir Weir Weir Cutoff
Bayou Mallet Canal Weir Weir Weir Weir Weir Weir Weir Cutoff Spillway
Bayou Mallet Canal Weir Weir Weir Weir Weir Weir Weir Cutoff Spillway Weir
Bayou Mallet Canal Weir Weir Weir Weir Weir Weir Weir Cutoff Weir
Bayou Mallet Canal Weir Weir Weir Weir Weir Weir Weir Diversion
Bayou Mallet Canal Weir Weir Weir Weir Weir Weir Weir Diversion Cutoff
Bayou Mallet Canal Weir Weir Weir Weir Weir Weir Weir Diversion Cutoff Spillway
Bayou Mallet Canal Weir Weir Weir Weir Weir Weir Weir Diversion Cutoff Spillway Weir
Bayou Mallet Canal Weir Weir Weir Weir Weir Weir Weir Diversion Cutoff Weir
Bayou Mallet Canal Weir Weir Weir Weir Weir Weir Weir Diversion Weir
Bayou Mallet Canal Weir Weir Weir Weir Weir Weir Weir Weir
Bayou Mallet Canal Weir Weir Weir Weir Weir Weir Weir Weir Cutoff
Bayou Mallet Canal Weir Weir Weir Weir Weir Weir Weir Weir Cutoff Spillway
Bayou Mallet Canal Weir Weir Weir Weir Weir Weir Weir Weir Cutoff Spillway Weir
Bayou Mallet Canal Weir Weir Weir Weir Weir Weir Weir Weir Cutoff Weir
Bayou Mallet Canal Weir Weir Weir Weir Weir Weir Weir Weir Diversion
Bayou Mallet Canal Weir Weir Weir Weir Weir Weir Weir Weir Diversion Cutoff
Bayou Mallet Canal Weir Weir Weir Weir Weir Weir Weir Weir Diversion Cutoff Spillway
Bayou Mallet Canal Weir Weir Weir Weir Weir Weir Weir Weir Diversion Cutoff Spillway Weir
Bayou Mallet Canal Weir Weir Weir Weir Weir Weir Weir Weir Diversion Cutoff Weir
Bayou Mallet Canal Weir Weir Weir Weir Weir Weir Weir Weir Diversion Weir
Bayou Mallet Canal Weir Weir Weir Weir Weir Weir Weir Weir Weir
Bayou Mallet Canal Weir Weir Weir Weir Weir Weir Weir Weir Weir Cutoff
Bayou Mallet Canal Weir Weir Weir Weir Weir Weir Weir Weir Weir Cutoff Spillway
Bayou Mallet Canal Weir Weir Weir Weir Weir Weir Weir Weir Weir Cutoff Spillway Weir
Bayou Mallet Canal Weir Weir Weir Weir Weir Weir Weir Weir Weir Cutoff Weir
Bayou Mallet Canal Weir Weir Weir Weir Weir Weir Weir Weir Weir Diversion
Bayou Mallet Canal Weir Weir Weir Weir Weir Weir Weir Weir Weir Diversion Cutoff
Bayou Mallet Canal Weir Weir Weir Weir Weir Weir Weir Weir Weir Diversion Cutoff Spillway
Bayou Mallet Canal Weir Weir Weir Weir Weir Weir Weir Weir Weir Diversion Cutoff Spillway Weir
Bayou Mallet Canal Weir Weir Weir Weir Weir Weir Weir Weir Weir Diversion Cutoff Weir
Bayou Mallet Canal Weir Weir Weir Weir Weir Weir Weir Weir Weir Diversion Weir
Bayou Mallet Canal Weir Weir Weir Weir Weir Weir Weir Weir Weir Weir
Bayou Mallet Canal Weir Weir Weir Weir Weir Weir Weir Weir Weir Weir Cutoff
Bayou Mallet Canal Weir Weir Weir Weir Weir Weir Weir Weir Weir Weir Cutoff Spillway
Bayou Mallet Canal Weir Weir Weir Weir Weir Weir Weir Weir Weir Weir Cutoff Spillway Weir
Bayou Mallet Canal Weir Weir Weir Weir Weir Weir Weir Weir Weir Weir Cutoff Weir
Bayou Mallet Canal Weir Weir Weir Weir Weir Weir Weir Weir Weir Weir Diversion
Bayou Mallet Canal Weir Weir Weir Weir Weir Weir Weir Weir Weir Weir Diversion Cutoff
Bayou Mallet Canal Weir Weir Weir Weir Weir Weir Weir Weir Weir Weir Diversion Cutoff Spillway
Bayou Mallet Canal Weir Weir Weir Weir Weir Weir Weir Weir Weir Weir Diversion Cutoff Spillway Weir
Bayou Mallet Canal Weir Weir Weir Weir Weir Weir Weir Weir Weir Weir Diversion Cutoff Weir
Bayou Mallet Canal Weir Weir Weir Weir Weir Weir Weir Weir Weir Weir Diversion Weir
Bayou Mallet Canal Weir Weir Weir Weir Weir Weir Weir Weir Weir Weir Weir
Bayou Mallet Canal Weir Weir Weir Weir Weir Weir Weir Weir Weir Weir Weir Cutoff
Bayou Mallet Canal Weir Weir Weir Weir Weir Weir Weir Weir Weir Weir Weir Cutoff Spillway
Bayou Mallet Canal Weir Weir Weir Weir Weir Weir Weir Weir Weir Weir Weir Cutoff Spillway Weir
Bayou Mallet Canal Weir Weir Weir Weir Weir Weir Weir Weir Weir Weir Weir Cutoff Weir
Bayou Mallet Canal Weir Weir Weir Weir Weir Weir Weir Weir Weir Weir Weir Diversion
Bayou Mallet Canal Weir Weir Weir Weir Weir Weir Weir Weir Weir Weir Weir Diversion Cutoff
Bayou Mallet Canal Weir Weir Weir Weir Weir Weir Weir Weir Weir Weir Weir Diversion Cutoff Spillway
Bayou Mallet Canal Weir Weir Weir Weir Weir Weir Weir Weir Weir Weir Weir Diversion Cutoff Spillway Weir
Bayou Mallet Canal Weir Weir Weir Weir Weir Weir Weir Weir Weir Weir Weir Diversion Cutoff Weir
Bayou Mallet Canal Weir Weir Weir Weir Weir Weir Weir Weir Weir Weir Weir Diversion Weir
Bayou Mallet Canal Weir Weir Weir Weir Weir Weir Weir Weir Weir Weir Weir Weir
Bayou Mallet Canal Weir Weir Weir Weir Weir Weir Weir Weir Weir Weir Weir Weir Cutoff
Bayou Mallet Canal Weir Weir Weir Weir Weir Weir Weir Weir Weir Weir Weir Weir Cutoff Spillway
Bayou Mallet Canal Weir Weir Weir Weir Weir Weir Weir Weir Weir Weir Weir Weir Cutoff Spillway Weir
Bayou Mallet Canal Weir Weir Weir Weir Weir Weir Weir Weir Weir Weir Weir Weir Cutoff Weir
Bayou Mallet Canal Weir Weir Weir Weir Weir Weir Weir Weir Weir Weir Weir Weir Diversion
Bayou Mallet Canal Weir Weir Weir Weir Weir Weir Weir Weir Weir Weir Weir Weir Diversion Cutoff
Bayou Mallet Canal Weir Weir Weir Weir Weir Weir Weir Weir Weir Weir Weir Weir Diversion Cutoff Spillway
Bayou Mallet Canal Weir Weir Weir Weir Weir Weir Weir Weir Weir Weir Weir Weir Diversion Cutoff Spillway Weir
Bayou Mallet Canal Weir Weir Weir Weir Weir Weir Weir Weir Weir Weir Weir Weir Diversion Cutoff Weir
Bayou Mallet Canal Weir Weir Weir Weir Weir Weir Weir Weir Weir Weir Weir Weir Diversion Weir
Bayou Mallet Canal Weir Weir Weir Weir Weir Weir Weir Weir Weir Weir Weir Weir Weir
Bayou Mallet Canal Weir Weir Weir Weir Weir Weir Weir Weir Weir Weir Weir Weir Weir Cutoff
Bayou Mallet Canal Weir Weir Weir Weir Weir Weir Weir Weir Weir Weir Weir Weir Weir Cutoff Spillway
Bayou Mallet Canal Weir Weir Weir Weir Weir Weir Weir Weir Weir Weir Weir Weir Weir Cutoff Spillway Weir
Bayou Mallet Canal Weir Weir Weir Weir Weir Weir Weir Weir Weir Weir Weir Weir Weir Cutoff Weir
Bayou Mallet Canal Weir Weir Weir Weir Weir Weir Weir Weir Weir Weir Weir Weir Weir Diversion
Bayou Mallet Canal Weir Weir Weir Weir Weir Weir Weir Weir Weir Weir Weir Weir Weir Diversion Cutoff
Bayou Mallet Canal Weir Weir Weir Weir Weir Weir Weir Weir Weir Weir Weir Weir Weir Diversion Cutoff Spillway
Bayou Mallet Canal Weir Weir Weir Weir Weir Weir Weir Weir Weir Weir Weir Weir Weir Diversion Cutoff Spillway Weir
Bayou Mallet Canal Weir Weir Weir Weir Weir Weir Weir Weir Weir Weir Weir Weir Weir Diversion Cutoff Weir
Bayou Mallet Canal Weir Weir Weir Weir Weir Weir Weir Weir Weir Weir Weir Weir Weir Diversion Weir
Bayou Mallet Canal Weir Weir Weir Weir Weir Weir Weir Weir Weir Weir Weir Weir Weir Weir
Bayou Mallet Canal Weir Weir Weir Weir Weir Weir Weir Weir Weir Weir Weir Weir Weir Weir Cutoff
Bayou Mallet Canal Weir Weir Weir Weir Weir Weir Weir Weir Weir Weir Weir Weir Weir Weir Cutoff Spillway
Bayou Mallet Canal Weir Weir Weir Weir Weir Weir Weir Weir Weir Weir Weir Weir Weir Weir Cutoff Spillway Weir
Bayou Mallet Canal Weir Weir Weir Weir Weir Weir Weir Weir Weir Weir Weir Weir Weir Weir Cutoff Weir
Bayou Mallet Canal Weir Weir Weir Weir Weir Weir Weir Weir Weir Weir Weir Weir Weir Weir Diversion
Bayou Mallet Canal Weir Weir Weir Weir Weir Weir Weir Weir Weir Weir Weir Weir Weir Weir Diversion Cutoff
Bayou Mallet Canal Weir Weir Weir Weir Weir Weir Weir Weir Weir Weir Weir Weir Weir Weir Diversion Cutoff Spillway
Bayou Mallet Canal Weir Weir Weir Weir Weir Weir Weir Weir Weir Weir Weir Weir Weir Weir Diversion Cutoff Spillway Weir
Bayou Mallet Canal Weir Weir Weir Weir Weir Weir Weir Weir Weir Weir Weir Weir Weir Weir Diversion Cutoff Weir
Bayou Mallet Canal Weir Weir Weir Weir Weir Weir Weir Weir Weir Weir Weir Weir Weir Weir Diversion Weir
Bayou Mallet Canal Weir Weir Weir Weir Weir Weir Weir Weir Weir Weir Weir Weir Weir Weir Weir
Bayou Mallet Canal Weir Weir Weir Weir Weir Weir Weir Weir Weir Weir Weir Weir Weir Weir Weir Cutoff
Bayou Mallet Canal Weir Weir Weir Weir Weir Weir Weir Weir Weir Weir Weir Weir Weir Weir Weir Cutoff Spillway
Bayou Mallet Canal Weir Weir Weir Weir Weir Weir Weir Weir Weir Weir Weir Weir Weir Weir Weir Cutoff Spillway Weir
Bayou Mallet Canal Weir Weir Weir Weir Weir Weir Weir Weir Weir Weir Weir Weir Weir Weir Weir Cutoff Weir
Bayou Mallet Canal Weir Weir Weir Weir Weir Weir Weir Weir Weir Weir Weir Weir Weir Weir Weir Diversion
Bayou Mallet Canal Weir Weir Weir Weir Weir Weir Weir Weir Weir Weir Weir Weir Weir Weir Weir Diversion Cutoff
Bayou Mallet Canal Weir Weir Weir Weir Weir Weir Weir Weir Weir Weir Weir Weir Weir Weir Weir Diversion Cutoff Spillway
Bayou Mallet Canal Weir Weir Weir Weir Weir Weir Weir Weir Weir Weir Weir Weir Weir Weir Weir Diversion Cutoff Spillway Weir
Bayou Mallet Canal Weir Weir Weir Weir Weir Weir Weir Weir Weir Weir Weir Weir Weir Weir Weir Diversion Cutoff Weir
Bayou Mallet Canal Weir Weir Weir Weir Weir Weir Weir Weir Weir Weir Weir Weir Weir Weir Weir Diversion Weir
Bayou Mallet Canal Weir Weir Weir Weir Weir Weir Weir Weir Weir Weir Weir Weir Weir Weir Weir Weir
Bayou Mallet Canal Weir Weir Weir Weir Weir Weir Weir Weir Weir Weir Weir Weir Weir Weir Weir Weir Cutoff
Bayou Mallet Canal Weir Weir Weir Weir Weir Weir Weir Weir Weir Weir Weir Weir Weir Weir Weir Weir Cutoff Spillway
Bayou Mallet Canal Weir Weir Weir Weir Weir Weir Weir Weir Weir Weir Weir Weir Weir Weir Weir Weir Cutoff Spillway Weir
Bayou Mallet Canal Weir Weir Weir Weir Weir Weir Weir Weir Weir Weir Weir Weir Weir Weir Weir Weir Cutoff Weir
Bayou Mallet Canal Weir Weir Weir Weir Weir Weir Weir Weir Weir Weir Weir Weir Weir Weir Weir Weir Diversion
Bayou Mallet Canal Weir Weir Weir Weir Weir Weir Weir Weir Weir Weir Weir Weir Weir Weir Weir Weir Diversion Cutoff
Bayou Mallet Canal Weir Weir Weir Weir Weir Weir Weir Weir Weir Weir Weir Weir Weir Weir Weir Weir Diversion Cutoff Spillway
Bayou Mallet Canal Weir Weir Weir Weir Weir Weir Weir Weir Weir Weir Weir Weir Weir Weir Weir Weir Diversion Cutoff Spillway Weir
Bayou Mallet Canal Weir Weir Weir Weir Weir Weir Weir Weir Weir Weir Weir Weir Weir Weir Weir Weir Diversion Cutoff Weir
Bayou Mallet Canal Weir Weir Weir Weir Weir Weir Weir Weir Weir Weir Weir Weir Weir Weir Weir Weir Diversion Weir
Bayou Mallet Canal Weir Weir Weir Weir Weir Weir Weir Weir Weir Weir Weir Weir Weir Weir Weir Weir Weir
Bayou Mallet Canal Weir Weir Weir Weir Weir Weir Weir Weir Weir Weir Weir Weir Weir Weir Weir Weir Weir Cutoff
Bayou Mallet Canal Weir Weir Weir Weir Weir Weir Weir Weir Weir Weir Weir Weir Weir Weir Weir Weir Weir Cutoff Spillway
Bayou Mallet Canal Weir Weir Weir Weir Weir Weir Weir Weir Weir Weir Weir Weir Weir Weir Weir Weir Weir Cutoff Spillway Weir
Bayou Mallet Canal Weir Weir Weir Weir Weir Weir Weir Weir Weir Weir Weir Weir Weir Weir Weir Weir Weir Cutoff Weir
Bayou Mallet Canal Weir Weir Weir Weir Weir Weir Weir Weir Weir Weir Weir Weir Weir Weir Weir Weir Weir Diversion
Bayou Mallet Canal Weir Weir Weir Weir Weir Weir Weir Weir Weir Weir Weir Weir Weir Weir Weir Weir Weir Diversion Cutoff
Bayou Mallet Canal Weir Weir Weir Weir Weir Weir Weir Weir Weir Weir Weir Weir Weir Weir Weir Weir Weir Diversion Cutoff Spillway
Bayou Mallet Canal Weir Weir Weir Weir Weir Weir Weir Weir Weir Weir Weir Weir Weir Weir Weir Weir Weir Diversion Cutoff Spillway Weir
Bayou Mallet Canal Weir Weir Weir Weir Weir Weir Weir Weir Weir Weir Weir Weir Weir Weir Weir Weir Weir Diversion Cutoff Weir
Bayou Mallet Canal Weir Weir Weir Weir Weir Weir Weir Weir Weir Weir Weir Weir Weir Weir Weir Weir Weir Diversion Weir
Bayou Mallet Canal Weir Weir Weir Weir Weir Weir Weir Weir Weir Weir Weir Weir Weir Weir Weir Weir Weir Weir
Bayou Mallet Canal Weir Weir Weir Weir Weir Weir Weir Weir Weir Weir Weir Weir Weir Weir Weir Weir Weir Weir Cutoff
Bayou Mallet Canal Weir Weir Weir Weir Weir Weir Weir Weir Weir Weir Weir Weir Weir Weir Weir Weir Weir Weir Cutoff Spillway
Bayou Mallet Canal Weir Weir Weir Weir Weir Weir Weir Weir Weir Weir Weir Weir Weir Weir Weir Weir Weir Weir Cutoff Spillway Weir
Bayou Mallet Canal Weir Weir Weir Weir Weir Weir Weir Weir Weir Weir Weir Weir Weir Weir Weir Weir Weir Weir Cutoff Weir
Bayou Mallet Canal Weir Weir Weir Weir Weir Weir Weir Weir Weir Weir Weir Weir Weir Weir Weir Weir Weir Weir Diversion
Bayou Mallet Canal Weir Weir Weir Weir Weir Weir Weir Weir Weir Weir Weir Weir Weir Weir Weir Weir Weir Weir Diversion Cutoff
Bayou Mallet Canal Weir Weir Weir Weir Weir Weir Weir Weir Weir Weir Weir Weir Weir Weir Weir Weir Weir Weir Diversion Cutoff Spillway
Bayou Mallet Canal Weir Weir Weir Weir Weir Weir Weir Weir Weir Weir Weir Weir Weir Weir Weir Weir Weir Weir Diversion Cutoff Spillway Weir
Bayou Mallet Canal Weir Weir Weir Weir Weir Weir Weir Weir Weir Weir Weir Weir Weir Weir Weir Weir Weir Weir Diversion Cutoff Weir
Bayou Mallet Canal Weir Weir Weir Weir Weir Weir Weir Weir Weir Weir Weir Weir Weir Weir Weir Weir Weir Weir Diversion Weir
Bayou Mallet Canal Weir Weir Weir Weir Weir Weir Weir Weir Weir Weir Weir Weir Weir Weir Weir Weir Weir Weir
Bayou Mallet Canal Weir Weir Weir Weir Weir Weir Weir Weir Weir Weir Weir Weir Weir Weir Weir Weir Weir Weir Cutoff
Bayou Mallet Canal Weir Weir Weir Weir Weir Weir Weir Weir Weir Weir Weir Weir Weir Weir Weir Weir Weir Weir Cutoff Spillway
Bayou Mallet Canal Weir Weir Weir Weir Weir Weir Weir Weir Weir Weir Weir Weir Weir Weir Weir Weir Weir Weir Cutoff Spillway Weir
Bayou Mallet Canal Weir Weir Weir Weir Weir Weir Weir Weir Weir Weir Weir Weir Weir Weir Weir Weir Weir Weir Cutoff Weir
Bayou Mallet Canal Weir Weir Weir Weir Weir Weir Weir Weir Weir Weir Weir Weir Weir Weir Weir Weir Weir Weir Diversion
Bayou Mallet Canal Weir Weir Weir Weir Weir Weir Weir Weir Weir Weir Weir Weir Weir Weir Weir Weir Weir Weir Diversion Cutoff
Bayou Mallet Canal Weir Weir Weir Weir Weir Weir Weir Weir Weir Weir Weir Weir Weir Weir Weir Weir Weir Weir Diversion Cutoff Spillway
Bayou Mallet Canal Weir Weir Weir Weir Weir Weir Weir Weir Weir Weir Weir Weir Weir Weir Weir Weir Weir Weir Diversion Cutoff Spillway Weir
Bayou Mallet Canal Weir Weir Weir Weir Weir Weir Weir Weir Weir Weir Weir Weir Weir Weir Weir Weir Weir Weir Diversion Cutoff Weir
Bayou Mallet Canal Weir Weir Weir Weir Weir Weir Weir Weir Weir Weir Weir Weir Weir Weir Weir Weir Weir Weir Diversion Weir
Bayou Mallet Canal Weir Weir Weir Weir Weir Weir Weir Weir Weir Weir Weir Weir Weir Weir Weir Weir Weir
Bayou Mallet Canal Weir Weir Weir Weir Weir Weir Weir Weir Weir Weir Weir Weir Weir Weir Weir Weir Weir Cutoff
Bayou Mallet Canal Weir Weir Weir Weir Weir Weir Weir Weir Weir Weir Weir Weir Weir Weir Weir Weir Weir Cutoff Spillway
Bayou Mallet Canal Weir Weir Weir Weir Weir Weir Weir Weir Weir Weir Weir Weir Weir Weir Weir Weir Weir Cutoff Spillway Weir
Bayou Mallet Canal Weir Weir Weir Weir Weir Weir Weir Weir Weir Weir Weir Weir Weir Weir Weir Weir Weir Cutoff Weir
Bayou Mallet Canal Weir Weir Weir Weir Weir Weir Weir Weir Weir Weir Weir Weir Weir Weir Weir Weir Weir Diversion
Bayou Mallet Canal Weir Weir Weir Weir Weir Weir Weir Weir Weir Weir Weir Weir Weir Weir Weir Weir Weir Diversion Cutoff
Bayou Mallet Canal Weir Weir Weir Weir Weir Weir Weir Weir Weir Weir Weir Weir Weir Weir Weir Weir Weir Diversion Cutoff Spillway
Bayou Mallet Canal Weir Weir Weir Weir Weir Weir Weir Weir Weir Weir Weir Weir Weir Weir Weir Weir Weir Diversion Cutoff Spillway Weir
Bayou Mallet Canal Weir Weir Weir Weir Weir Weir Weir Weir Weir Weir Weir Weir Weir Weir Weir Weir Weir Diversion Cutoff Weir
Bayou Mallet Canal

GOVERNMENTAL UNIT REFERENCE MAP (2020): Evangeline Parish, LA

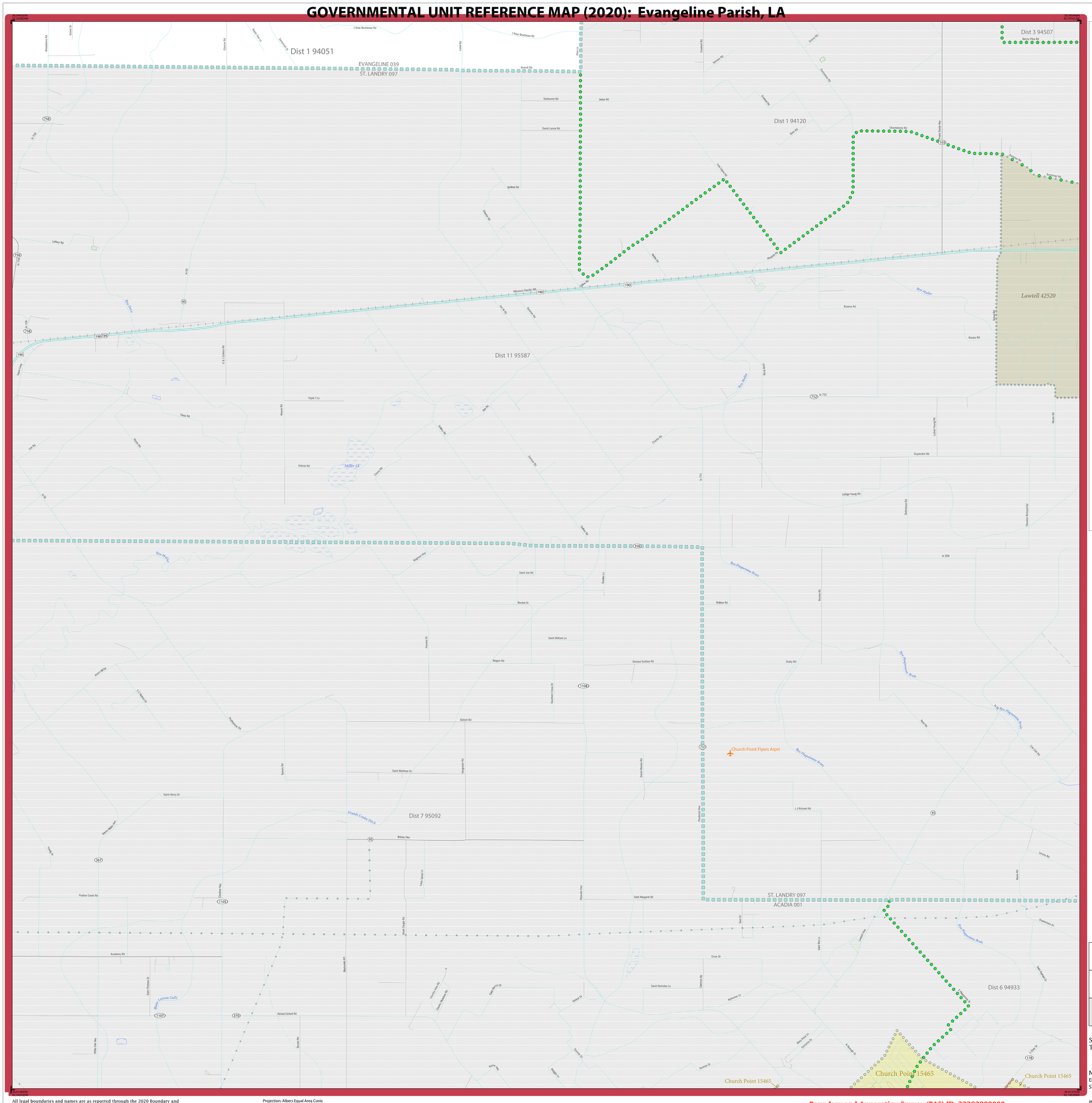

LEGEND

SYMBOL DESCRIPTION	SYMBOL	LABEL STYLE
Federal American Indian Reservation		L'ANSE RESERVATION (TA 1880)
Off-Reservation Trust Land		T1880
American Indian Tribal Subdivision		SHONTO (620)
Alaska Native Regional Corporation (ANRC)		*NANA ANRC 52120*
State (or statistically equivalent entity)		NEW YORK 36
County (or statistically equivalent entity)		ERIE 029
Minor Civil Division (MCD)[1]		Lee town 41460
Census County Division (CCD)[2]		*Jemez CCD 91650*
Consolidated City		MILFORD 47500
Incorporated Place[3]		Davis 18100
Census Designated Place (CDP)[2]		*Cochiti 16560*

DESCRIPTION	SYMBOL
Interstate	
U.S. Highway	
State Highway	
Other Road	Marsh Ln
Cul-de-sac	
Circle	
Geographic Offset or Corridor	
4WD Trail, Stairway, Alley, Walkway, or Ferry	
Railroad	Southern RR
Pipeline or Power Line	
Ridge or Fence	
Property Line or Nonvisible Boundary	
Perennial Stream	*Tumbling Cr*
Intermittent Stream	*Piney Cr*
Mountain Peak or Hill	*Mt. Baker*

DESCRIPTION	SYMBOL
Water Body	*Pleasant Lake*
Swamp or Marsh	*Okefenokee Swamp*
Glacier	*Bering Glacier*
Airport, Airfield, or Helicopter Landing Pad	Dönärd Airfield
College or University	Coll/Univ
Military	Fort Belvoir
Prison or Juvenile Detention Center	P/JDC
Cemetery	Powell Cmtry
Golf Course	Pinehurst Gl/Crs
National Park or Forest	Yosemite NP
Other Park	St Francis Park
Outside Subject Area	
Inset Area	A1

Where state, county, and/or MCD/CCD boundaries coincide, the map shows the boundary symbol for only the highest-ranking of these boundaries. Where American Indian reservation and American Indian tribal subdivision boundaries coincide, the map shows only the American Indian reservation boundaries.

Entity names are followed by either their FIPS code or census code; parentheses indicate a census code.

1 'MCD*' indicates a false MCD. These are for Census Bureau use only.

2 The CCD and CDP boundaries represent statistical entities only and are not updated through the BAS.

3 Incorporated place name color corresponds to the incorporated place fill color.

Due to space limitations, some road names, along with other feature and geography names on the map, may not be shown.

The Census Bureau stores primary and alternate road names, but only primary road names are used to label the roads on these maps.

Key to Adjacent Sheets

11	12	13
15	16	

Sheet Location within Entity

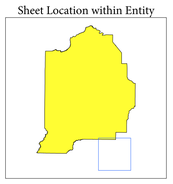

Sheet 16 of 16 PARENT sheets
Total Sheets: 20 (Index 1; Parent 16; Inset 3)

NAME: Evangeline Parish (039)
ENTITY TYPE: County or statistically equivalent entity
ST: Louisiana (22)

INDEX OR PARENT SHEET #: 016
INSET SHEET #: 000000

2020 COUNTY REF MAP (PARENT)

5340222039000001600000

All legal boundaries and names are as reported through the 2020 Boundary and Annexation Survey (BAS) and Boundary Validation Program (BVP). The boundaries shown on this map are for Census Bureau statistical data collection and tabulation purposes only; their depiction and designation for statistical purposes does not constitute a determination of jurisdictional authority or rights of ownership or entitlement.

Data Source: U.S. Census Bureau's MAF/TIGER database (TAB20), November 2020
Created by Geography Division: December 09, 2020

U.S. DEPARTMENT OF COMMERCE U.S. Census Bureau

Projection: Albers Equal Area Conic
Datum: NAD 83
Spheroid: GRS 80
1st Standard Parallel: 29 32 56
2nd Standard Parallel: 32 19 31
Central Meridian: -91 18 06
Latitude of Projection's Origin: 28 51 17
False Easting: 0
False Northing: 0

0 0.6 1.2 1.8 2.4 3 Kilometers
0 0.4 0.8 1.2 1.6 2 Miles
The plotted map scale is 1:20,000

N W E S

Boundary and Annexation Survey (BAS) ID: 22203900000
BAS Submission Deadline: March 1, 2021

PDF versions of the BAS maps are available at:
www.census.gov/programs-surveys/bas/geographies.html

For more information, or to request additional maps, please email geo.bas@census.gov, call 1-800-972-5651, or visit www.census.gov/programs-surveys/bas.html.

United States Census Bureau

GOVERNMENTAL UNIT REFERENCE MAP (2020): Evangeline Parish, LA

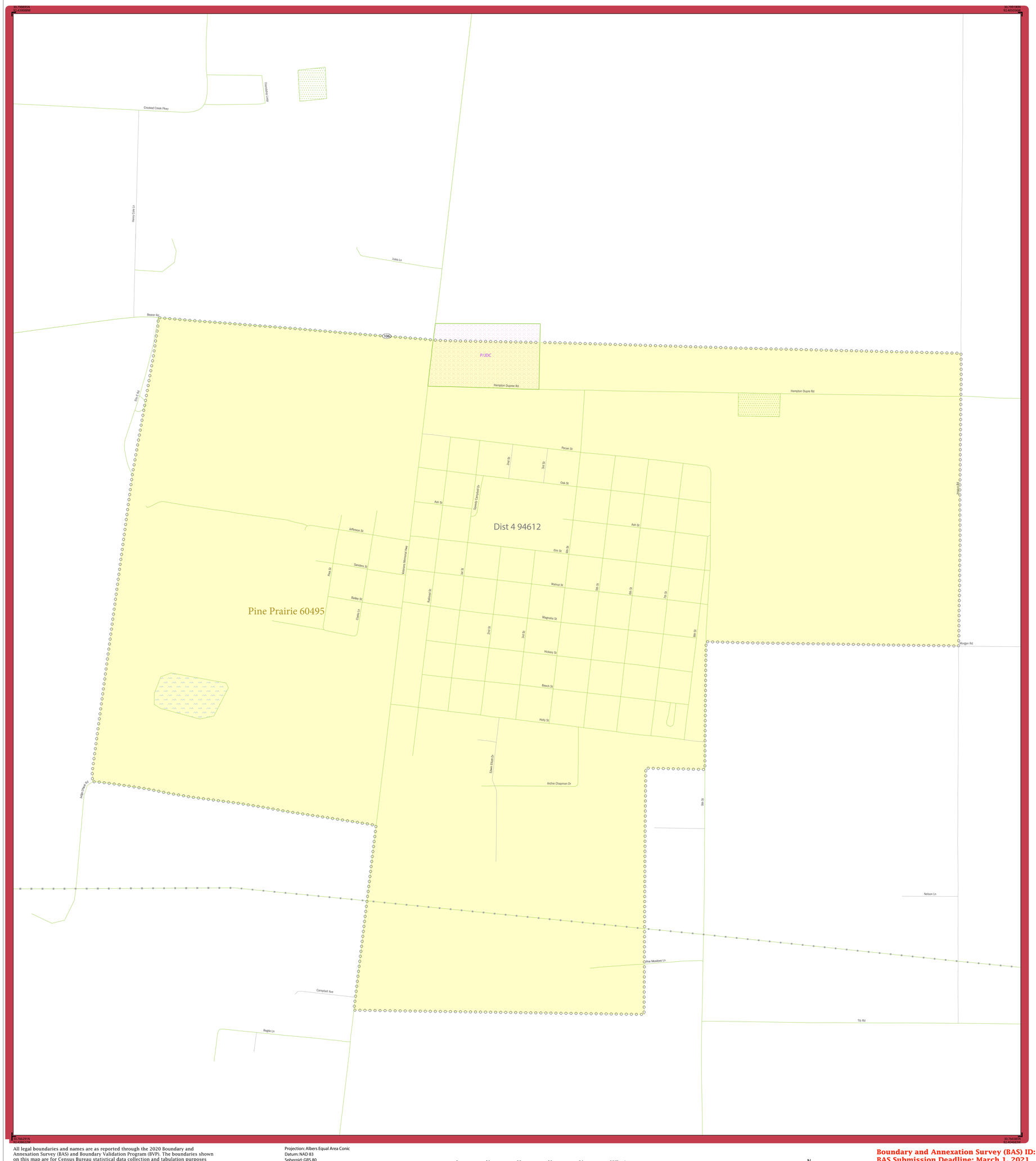

LEGEND

SYMBOL DESCRIPTION	SYMBOL	LABEL STYLE
Federal American Indian Reservation		L'ANSE RESERVATION (TA 1880)
Off-Reservation Trust Land		T1880
American Indian Tribal Subdivision		SHONTO (620)
Alaska Native Regional Corporation (ANRC)		*NANA ANRC 52120*
State (or statistically equivalent entity)		NEW YORK 36
County (or statistically equivalent entity)		ERIE 029
Minor Civil Division (MCD)[1]		Lee town 41460
Census County Division (CCD)[2]		*Jemez CCD 91650*
Consolidated City		MILFORD 47500
Incorporated Place[3]		Davis 18100
Census Designated Place (CDP)[2]		*Cochiti 16560*

DESCRIPTION	SYMBOL	DESCRIPTION	SYMBOL
Interstate	I	Water Body	*Pleasant Lake*
U.S. Highway	2	Swamp or Marsh	*Okefenokee Swamp*
State Highway	4	Glacier	*Bering Glacier*
Other Road	Marsh Ln	Airport, Airfield, or Helicopter Landing Pad	Donald Airport
Cul-de-sac		College or University	Coll/Univ
Circle		Military	Fort Belvoir
Geographic Offset or Corridor		Prison or Juvenile Detention Center	P/JDC
4WD Trail, Stairway, Alley, Walkway, or Ferry		Cemetery	Powell Cmtry
Railroad	Southern RR	Golf Course	Pinehurst Gl/Crs
Pipeline or Power Line		National Park or Forest	Yosemite NP
Ridge or Fence		Other Park	St Francis Park
Property Line or Nonvisible Boundary		Outside Subject Area	
Perennial Stream	*Tumbling Cr*	Inset Area	A1
Intermittent Stream	*Piney Cr*		
Mountain Peak or Hill	*Mt. Baker*		

Where state, county, and/or MCD/CCD boundaries coincide, the map shows the boundary symbol for only the highest-ranking of these boundaries. Where American Indian reservation and American Indian tribal subdivision boundaries coincide, the map shows only the American Indian reservation boundaries.

Entity names are followed by either their FIPS code or census code; parentheses indicate a census code.

1 'MCD*' indicates a false MCD. These are for Census Bureau use only.

2 The CCD and CDP boundaries represent statistical entities only and are not updated through the BAS.

3 Incorporated place name color corresponds to the incorporated place fill color.

Due to space limitations, some road names, along with other feature and geography names on the map, may not be shown.

The Census Bureau stores primary and alternate road names, but only primary road names are used to label the roads on these maps.

Sheet Location within Entity

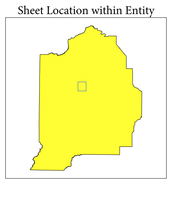

Sheet A1 of 3 INSET sheets
Total Sheets: 20 (Index 1; Parent 16; Inset 3)

NAME: Evangeline Parish (039)
ENTITY TYPE: County or statistically equivalent entity
ST: Louisiana (22)

INDEX OR PARENT SHEET #: 007
INSET SHEET #: 006501

2020 COUNTY REF MAP (INSET)
5340222039000000007006501

All legal boundaries and names are as reported through the 2020 Boundary and Annexation Survey (BAS) and Boundary Validation Program (BVP). The boundaries shown on this map are for Census Bureau statistical data collection and tabulation purposes only; their depiction and designation for statistical purposes does not constitute a determination of jurisdictional authority or rights of ownership or entitlement.

Data Source: U.S. Census Bureau's MAF/TIGER database (TAB20), November 2020
Created by Geography Division: December 09, 2020

U.S. DEPARTMENT OF COMMERCE U.S. Census Bureau

Projection: Albers Equal Area Conic
Datum: NAD 83
Spheroid: GRS 80
1st Standard Parallel: 29 32 56
2nd Standard Parallel: 32 19 31
Central Meridian: -91 18 06
Latitude of Projection's Origin: 28 51 17
False Easting: 0
False Northing: 0

0 0.1 0.2 0.3 0.4 0.5 Kilometers
0 0.1 0.2 0.3 0.4 0.5 Miles
The plotted map scale is 1:5,105

N W E S

Boundary and Annexation Survey (BAS) ID: 22203900000
BAS Submission Deadline: March 1, 2021

PDF versions of the BAS maps are available at:
www.census.gov/programs-surveys/bas/geographies.html

For more information, or to request additional maps, please email geo.bas@census.gov, call 1-800-972-5651, or visit www.census.gov/programs-surveys/bas.html.

United States Census Bureau

GOVERNMENTAL UNIT REFERENCE MAP (2020): Evangeline Parish, LA

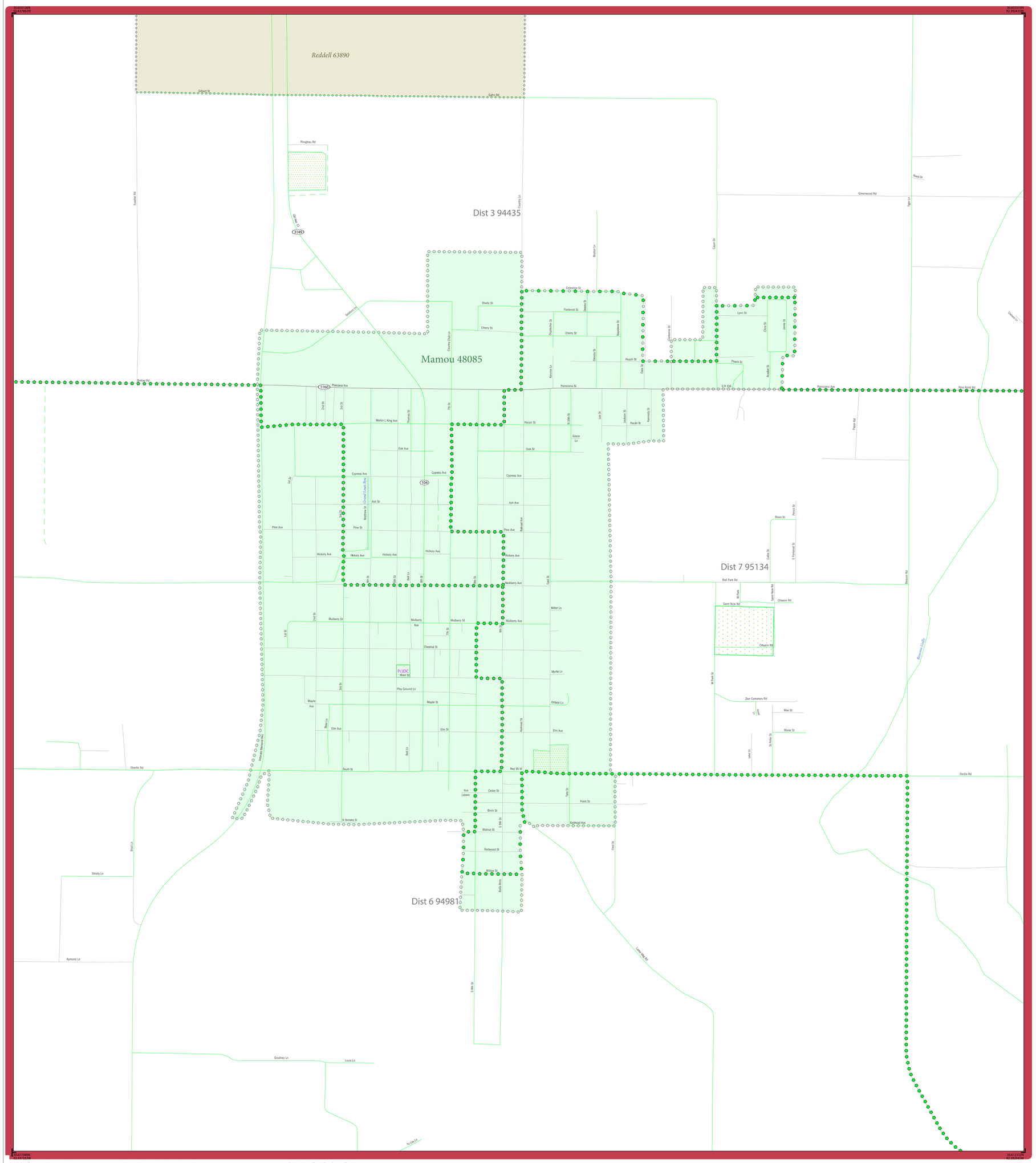

GOVERNMENTAL UNIT REFERENCE MAP (2020): Evangeline Parish, LA

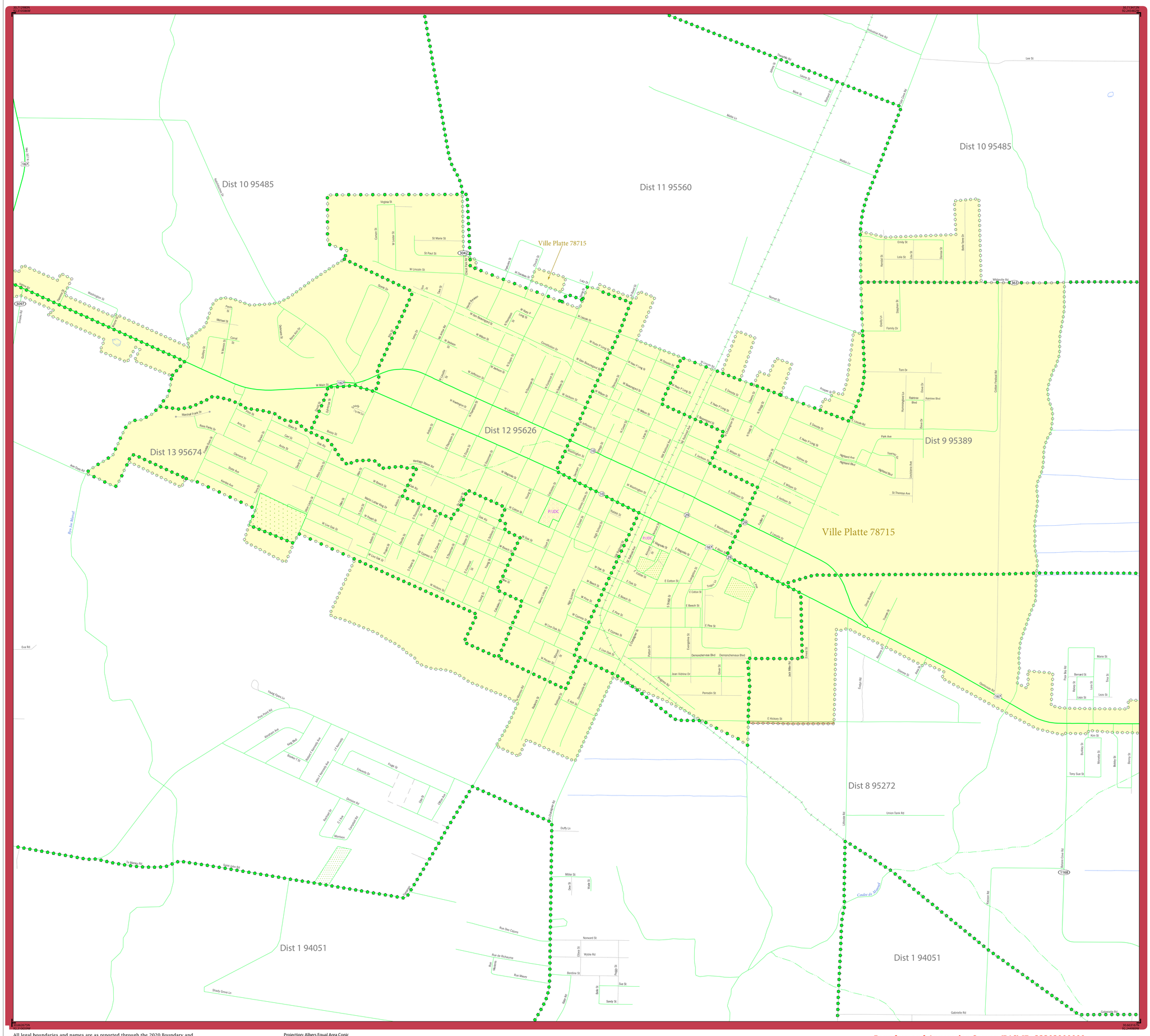

LEGEND

SYMBOL DESCRIPTION	SYMBOL	LABEL STYLE
Federal American Indian Reservation		L'ANSE RESERVATION (TA 1880)
Off-Reservation Trust Land		T1880
American Indian Tribal Subdivision		SHONTO (620)
Alaska Native Regional Corporation (ANRC)		*NANA ANRC 52120*
State (or statistically equivalent entity)		NEW YORK 36
County (or statistically equivalent entity)		ERIE 029
Minor Civil Division (MCD)[1]		Lee town 41460
Census County Division (CCD)[2]		*Jemez CCD 91650*
Consolidated City		MILFORD 47500
Incorporated Place[3]		Davis 18100
Census Designated Place (CDP)[2]		*Cochiti 16560*

DESCRIPTION	SYMBOL	DESCRIPTION	SYMBOL
Interstate	5	Water Body	*Pleasant Lake*
U.S. Highway	2	Swamp or Marsh	*Okefenokee Swamp*
State Highway	4	Glacier	*Bering Glacier*
Other Road	Marsh Ln	Airport, Airfield, or Helicopter Landing Pad	Dónard Airfield
Cul-de-sac		College or University	Coll/Univ
Circle		Military	Fort Belvoir
Geographic Offset or Corridor		Prison or Juvenile Detention Center	PJDC
4WD Trail, Stairway, Alley, Walkway, or Ferry		Cemetery	Powell Cmtry
Railroad	Southern RR	Golf Course	Pinehurst GlfCrs
Pipeline or Power Line		National Park or Forest	Yosemite NP
Ridge or Fence		Other Park	St Francis Park
Property Line or Nonvisible Boundary		Outside Subject Area	
Perennial Stream	*Tumbling Cr*	Inset Area	A1
Intermittent Stream	*Piney Cr*		
Mountain Peak or Hill	*Mt. Baker*		

Where state, county, and/or MCD/CCD boundaries coincide, the map shows the boundary symbol for only the highest-ranking of these boundaries. Where American Indian reservation and American Indian tribal subdivision boundaries coincide, the map shows only the American Indian reservation boundaries.

Entity names are followed by either their FIPS code or census code; parentheses indicate a census code.

1 'MCD*' indicates a false MCD. These are for Census Bureau use only.

2 The CCD and CDP boundaries represent statistical entities only and are not updated through the BAS.

3 Incorporated place name color corresponds to the incorporated place fill color.

Due to space limitations, some road names, along with other feature and geography names on the map, may not be shown.

The Census Bureau stores primary and alternate road names, but only primary road names are used to label the roads on these maps.

Sheet Location within Entity

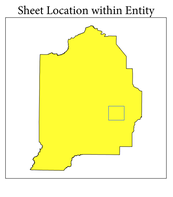

Sheet C1 of 3 INSET sheets
Total Sheets: 20 (Index 1; Parent 16; Inset 3)

NAME: Evangeline Parish (039)
ENTITY TYPE: County or statistically equivalent entity
ST: Louisiana (22)

INDEX OR PARENT SHEET #: 008
INSET SHEET #: 006701

2020 COUNTY REF MAP (INSET)

5340222039000000008006701

All legal boundaries and names are as reported through the 2020 Boundary and Annexation Survey (BAS) and Boundary Validation Program (BVP). The boundaries shown on this map are for Census Bureau statistical data collection and tabulation purposes only; their depiction and designation for statistical purposes does not constitute a determination of jurisdictional authority or rights of ownership or entitlement.

Data Source: U.S. Census Bureau's MAF/TIGER database (TAB20), November 2020
Created by Geography Division: December 09, 2020

U.S. DEPARTMENT OF COMMERCE U.S. Census Bureau

Projection: Albers Equal Area Conic
Datum: NAD 83
Spheroid: GRS 80
1st Standard Parallel: 29 32 56
2nd Standard Parallel: 32 19 31
Central Meridian: -91 18 06
Latitude of Projection's Origin: 28 51 17
False Easting: 0
False Northing: 0

0 0.2 0.4 0.6 0.8 1 Kilometers
0 0.1 0.2 0.3 0.4 0.5 Miles
The plotted map scale is 1:8,739

N W E S

Boundary and Annexation Survey (BAS) ID: 22203900000
BAS Submission Deadline: March 1, 2021

PDF versions of the BAS maps are available at: www.census.gov/programs-surveys/bas/geographies.html

For more information, or to request additional maps, please email geo.bas@census.gov, call 1-800-972-5651, or visit www.census.gov/programs-surveys/bas.html.

United States Census Bureau