# GOVERNMENTAL UNIT REFERENCE MAP (2020): Lincoln Parish, LA

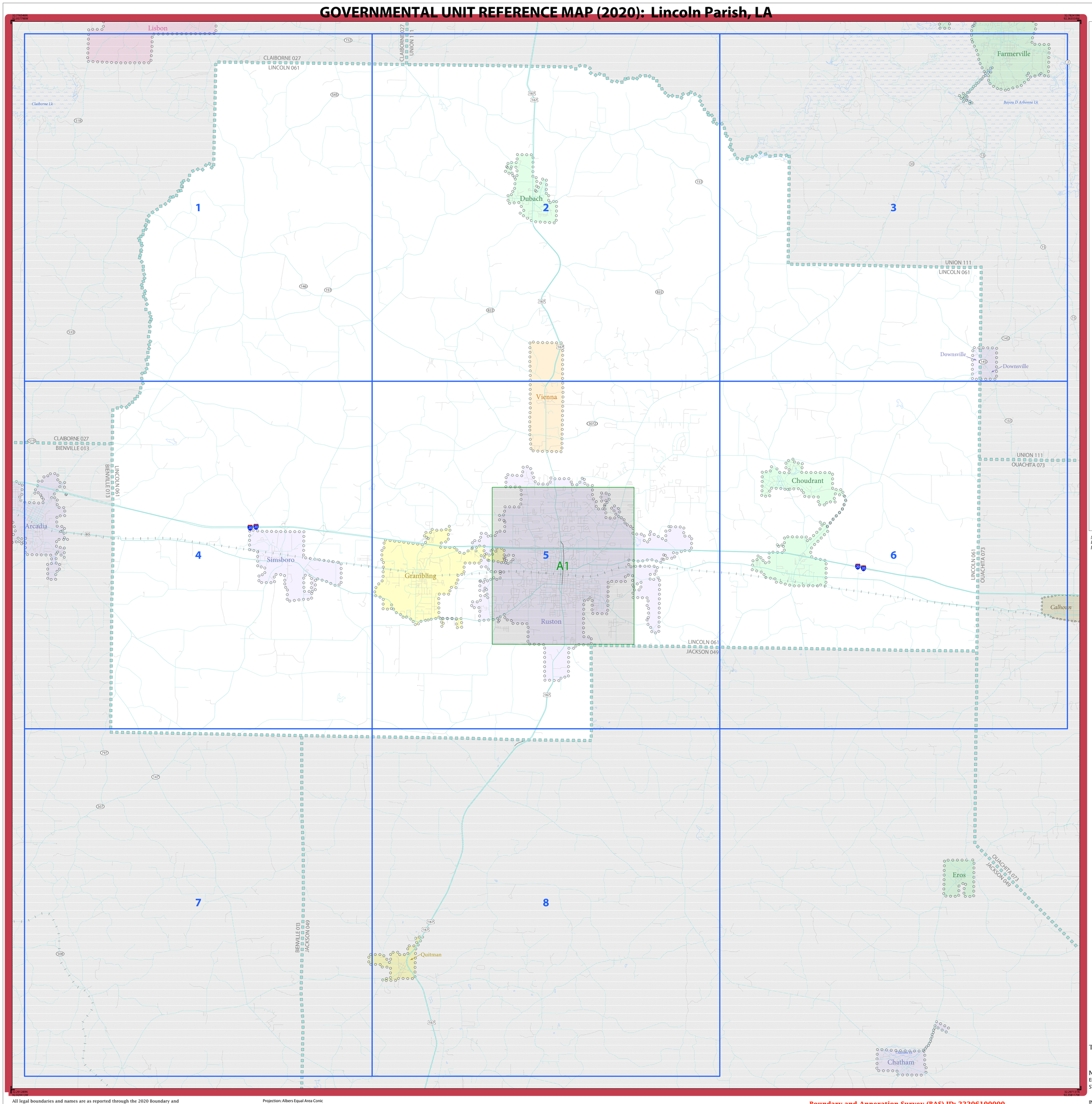


## LEGEND

| SYMBOL DESCRIPTION | SYMBOL | LABEL STYLE |
|---|---|---|
| Federal American Indian Reservation | | L'ANSE RESERVATION (TA 1880) |
| Off-Reservation Trust Land | | T1880 |
| American Indian Tribal Subdivision | | SHONTO (620) |
| Alaska Native Regional Corporation (ANRC) | | *NANA ANRC 52120* |
| State (or statistically equivalent entity) | | NEW YORK 36 |
| County (or statistically equivalent entity) | | ERIE 029 |
| Minor Civil Division (MCD)[1] | | Lee town 41460 |
| Census County Division (CCD)[2] | | *Jemez CCD 91650* |
| Consolidated City | | MILFORD 47500 |
| Incorporated Place[3] | | Davis 18100 |
| Census Designated Place (CDP)[2] | | *Cochiti 16560* |

| DESCRIPTION | SYMBOL |
|---|---|
| Interstate | 5 |
| U.S. Highway | 2 |
| State Highway | 4 |
| Other Road | Marsh Ln |
| Cul-de-sac | |
| Circle | |
| Geographic Offset or Corridor | |
| 4WD Trail, Stairway, Alley, Walkway, or Ferry | |
| Railroad | Southern RR |
| Pipeline or Power Line | |
| Ridge or Fence | |
| Property Line or Nonvisible Boundary | |
| Perennial Stream | Tumbling Cr |
| Intermittent Stream | Piney Cr |
| Mountain Peak or Hill | Mt. Baker |

| DESCRIPTION | SYMBOL |
|---|---|
| Water Body | Pleasant Lake |
| Swamp or Marsh | Okefenokee Swamp |
| Glacier | Bering Glacier |
| Airport, Airfield, or Helicopter Landing Pad | Dinard Airport |
| College or University | Coll/Univ |
| Military | Fort Belvoir |
| Prison or Juvenile Detention Center | P/JDC |
| Cemetery | Powell Cmtry |
| Golf Course | Pinehurst GlfCrs |
| National Park or Forest | Yosemite NP |
| Other Park | St Francis Park |
| Outside Subject Area | |
| Inset Area | A1 |

Where state, county, and/or MCD/CCD boundaries coincide, the map shows the boundary symbol for only the highest-ranking of these boundaries. Where American Indian reservation and American Indian tribal subdivision boundaries coincide, the map shows only the American Indian reservation boundaries.

Entity names are followed by either their FIPS code or census code; parentheses indicate a census code.

1 'MCD" indicates a false MCD. These are for Census Bureau use only.

2 The CCD and CDP boundaries represent statistical entities only and are not updated through the BAS.

3 Incorporated place name color corresponds to the incorporated place fill color.

Due to space limitations, some road names, along with other feature and geography names on the map, may not be shown.

The Census Bureau stores primary and alternate road names, but only primary road names are used to label the roads on these maps.

*Note: This index map sheet provides the map sheet configuration in relation to the subject entity. Due to scale limitations, map content may be simplified. Refer to parent and/or inset map sheets for detailed map content.*

Total Sheets: 10 (Index 1; Parent 8; Inset 1)

NAME: Lincoln Parish (061)
ENTITY TYPE: County or statistically equivalent entity
ST: Louisiana (22)

INDEX OR PARENT SHEET #: 000
INSET SHEET #: 000000

2020 COUNTY REF MAP (INDEX)

5340222061000000000000

All legal boundaries and names are as reported through the 2020 Boundary and Annexation Survey (BAS) and Boundary Validation Program (BVP). The boundaries shown on this map are for Census Bureau statistical data collection and tabulation purposes only; their depiction and designation for statistical purposes does not constitute a determination of jurisdictional authority or rights of ownership or entitlement.

Data Source: U.S. Census Bureau's MAF/TIGER database (TAB20), November 2020
Created by Geography Division: December 08, 2020

U.S. DEPARTMENT OF COMMERCE U.S. Census Bureau

Projection: Albers Equal Area Conic
Datum: NAD 83
Spheroid: GRS 80
1st Standard Parallel: 29 32 56
2nd Standard Parallel: 32 19 31
Central Meridian: -91 18 06
Latitude of Projection's Origin: 28 51 17
False Easting: 0
False Northing: 0

0 2 4 6 8 10 Kilometers
0 1 2 3 4 5 Miles
The plotted map scale is 1:73,692

N W E S

**Boundary and Annexation Survey (BAS) ID: 22206100000**
**BAS Submission Deadline: March 1, 2021**

**PDF versions of the BAS maps are available at:**
**www.census.gov/programs-surveys/bas/geographies.html**

For more information, or to request additional maps, please email geo.bas@census.gov, call 1-800-972-5651, or visit www.census.gov/programs-surveys/bas.html.

# GOVERNMENTAL UNIT REFERENCE MAP (2020): Lincoln Parish, LA

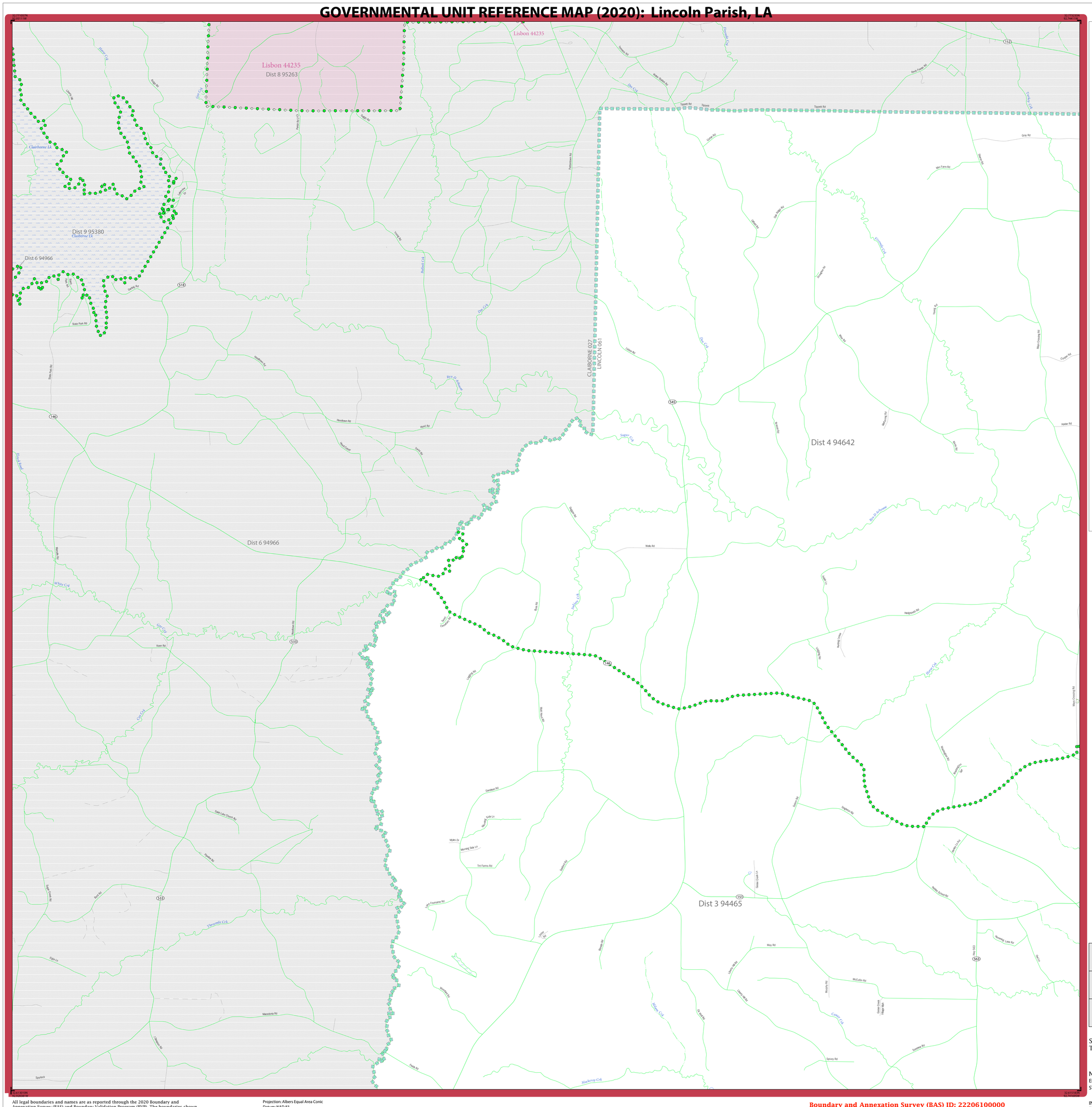


## LEGEND

| SYMBOL DESCRIPTION | SYMBOL | LABEL STYLE |
|---|---|---|
| Federal American Indian Reservation | | L'ANSE RESERVATION (TA 1880) |
| Off-Reservation Trust Land | | T1880 |
| American Indian Tribal Subdivision | | SHONTO (620) |
| Alaska Native Regional Corporation (ANRC) | | NANA ANRC 52120 |
| State (or statistically equivalent entity) | | NEW YORK 36 |
| County (or statistically equivalent entity) | | ERIE 029 |
| Minor Civil Division (MCD)[1] | | Lee town 41460 |
| Census County Division (CCD)[2] | | Jemez CCD 91650 |
| Consolidated City | | MILFORD 47500 |
| Incorporated Place[3] | | Davis 18100 |
| Census Designated Place (CDP)[2] | | Cochiti 16560 |

| DESCRIPTION | SYMBOL | DESCRIPTION | SYMBOL |
|---|---|---|---|
| Interstate | 5 | Water Body | Pleasant Lake |
| U.S. Highway | 2 | Swamp or Marsh | Okefenokee Swamp |
| State Highway | 4 | Glacier | Bering Glacier |
| Other Road | Marsh Ln | Airport, Airfield, or Helicopter Landing Pad | Dónard Airport |
| Cul-de-sac | | College or University | Coll/Univ |
| Circle | | Military | Fort Belvoir |
| Geographic Offset or Corridor | | Prison or Juvenile Detention Center | P/JDC |
| 4WD Trail, Stairway, Alley, Walkway, or Ferry | | Cemetery | Powell Cmtry |
| Railroad | Southern RR | Golf Course | Pinehurst GlfCrs |
| Pipeline or Power Line | | National Park or Forest | Yosemite NP |
| Ridge or Fence | | Other Park | St Francis Park |
| Property Line or Nonvisible Boundary | | Outside Subject Area | |
| Perennial Stream | Tumbling Cr | Inset Area | A1 |
| Intermittent Stream | Piney Cr | | |
| Mountain Peak or Hill | Mt. Baker | | |

Where state, county, and/or MCD/CCD boundaries coincide, the map shows the boundary symbol for only the highest-ranking of these boundaries. Where American Indian reservation and American Indian tribal subdivision boundaries coincide, the map shows only the American Indian reservation boundaries.

Entity names are followed by either their FIPS code or census code; parentheses indicate a census code.

1 'MCD*' indicates a false MCD. These are for Census Bureau use only.

2 The CCD and CDP boundaries represent statistical entities only and are not updated through the BAS.

3 Incorporated place name color corresponds to the incorporated place fill color.

Due to space limitations, some road names, along with other feature and geography names on the map, may not be shown.

The Census Bureau stores primary and alternate road names, but only primary road names are used to label the roads on these maps.

Key to Adjacent Sheets

| | | |
|---|---|---|
| | | |
| | 1 | 2 |
| | 4 | 5 |

Sheet Location within Entity

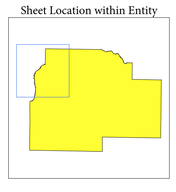

Sheet 1 of 8 PARENT sheets
Total Sheets: 10 (Index 1; Parent 8; Inset 1)

NAME: Lincoln Parish (061)
ENTITY TYPE: County or statistically equivalent entity
ST: Louisiana (22)

INDEX OR PARENT SHEET #: 001
INSET SHEET #: 000000

2020 COUNTY REF MAP (PARENT)

5340222061000000001000000

All legal boundaries and names are as reported through the 2020 Boundary and Annexation Survey (BAS) and Boundary Validation Program (BVP). The boundaries shown on this map are for Census Bureau statistical data collection and tabulation purposes only; their depiction and designation for statistical purposes does not constitute a determination of jurisdictional authority or rights of ownership or entitlement.

Data Source: U.S. Census Bureau's MAF/TIGER database (TAB20), November 2020
Created by Geography Division: December 08, 2020

U.S. DEPARTMENT OF COMMERCE U.S. Census Bureau

Projection: Albers Equal Area Conic
Datum: NAD 83
Spheroid: GRS 80
1st Standard Parallel: 29 32 56
2nd Standard Parallel: 32 19 31
Central Meridian: -91 18 06
Latitude of Projection's Origin: 28 51 17
False Easting: 0
False Northing: 0

0 0.7 1.4 2.1 2.8 3.5 Kilometers
0 0.4 0.8 1.2 1.6 2 Miles
The plotted map scale is 1:24,000

N W E S

**Boundary and Annexation Survey (BAS) ID: 22206100000**
**BAS Submission Deadline: March 1, 2021**

**PDF versions of the BAS maps are available at:**
**www.census.gov/programs-surveys/bas/geographies.html**

For more information, or to request additional maps, please email geo.bas@census.gov, call 1-800-972-5651, or visit www.census.gov/programs-surveys/bas.html.

# GOVERNMENTAL UNIT REFERENCE MAP (2020): Lincoln Parish, LA

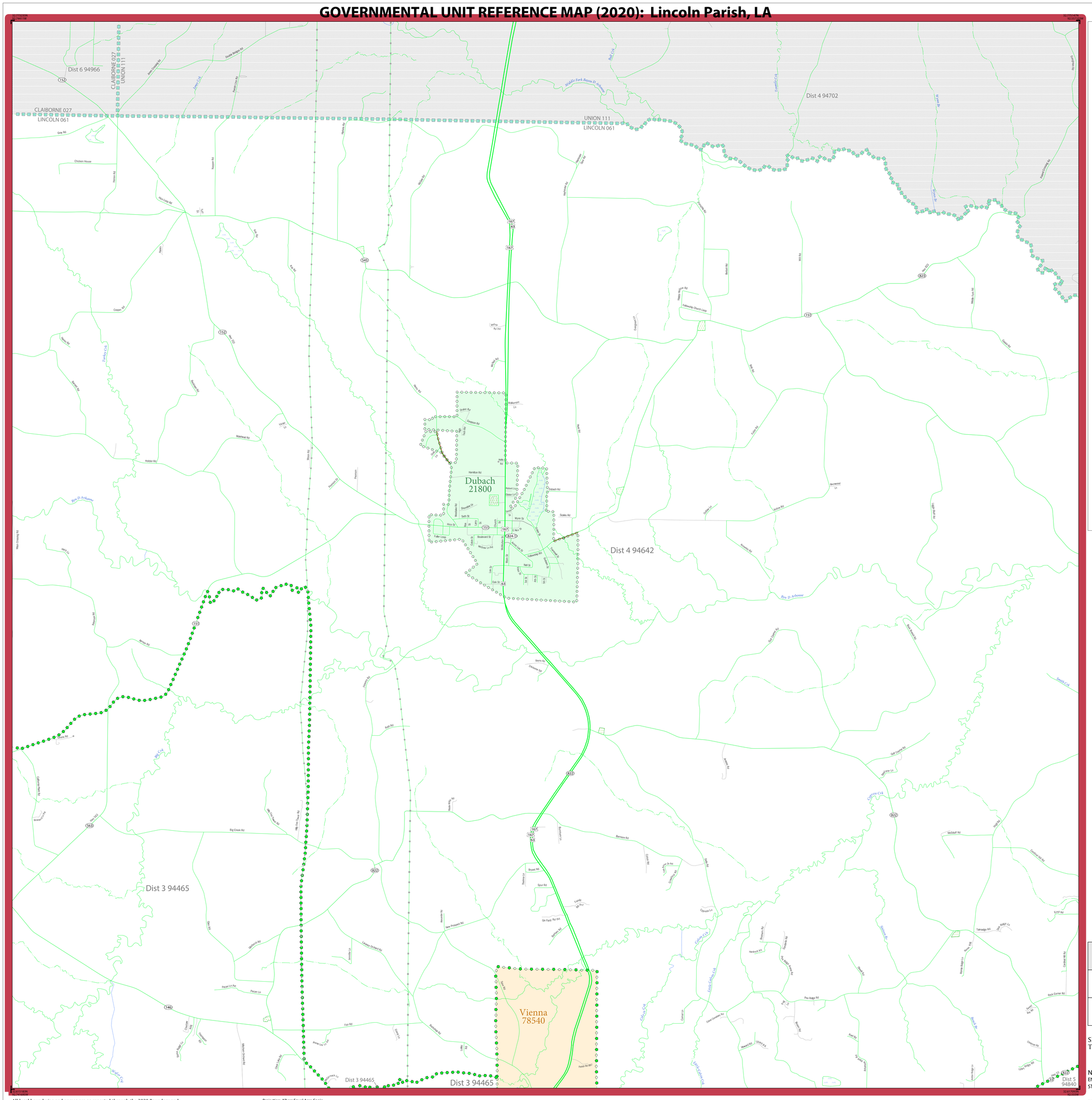


## LEGEND

| SYMBOL DESCRIPTION | SYMBOL | LABEL STYLE |
|---|---|---|
| Federal American Indian Reservation | | L'ANSE RESERVATION (TA 1880) |
| Off-Reservation Trust Land | | T1880 |
| American Indian Tribal Subdivision | | SHONTO (620) |
| Alaska Native Regional Corporation (ANRC) | | *NANA ANRC 52120* |
| State (or statistically equivalent entity) | | NEW YORK 36 |
| County (or statistically equivalent entity) | | ERIE 029 |
| Minor Civil Division (MCD)[1] | | Lee town 41460 |
| Census County Division (CCD)[2] | | *Jemez CCD 91650* |
| Consolidated City | | MILFORD 47500 |
| Incorporated Place[3] | | Davis 18100 |
| Census Designated Place (CDP)[2] | | *Cochiti 16560* |

| DESCRIPTION | SYMBOL |
|---|---|
| Interstate | 5 |
| U.S. Highway | 2 |
| State Highway | 4 |
| Other Road | Marsh Ln |
| Cul-de-sac | |
| Circle | |
| Geographic Offset or Corridor | |
| 4WD Trail, Stairway, Alley, Walkway, or Ferry | |
| Railroad | Southern RR |
| Pipeline or Power Line | |
| Ridge or Fence | |
| Property Line or Nonvisible Boundary | |
| Perennial Stream | *Tumbling Cr* |
| Intermittent Stream | *Piney Cr* |
| Mountain Peak or Hill | *Mt. Baker* |

| DESCRIPTION | SYMBOL |
|---|---|
| Water Body | *Pleasant Lake* |
| Swamp or Marsh | *Okefenokee Swamp* |
| Glacier | *Bering Glacier* |
| Airport, Airfield, or Helicopter Landing Pad | Dönärd Airfield |
| College or University | Coll/Univ |
| Military | Fort Belvoir |
| Prison or Juvenile Detention Center | P/JDC |
| Cemetery | Powell Cmtry |
| Golf Course | Pinehurst GlfCrs |
| National Park or Forest | Yosemite NP |
| Other Park | St Francis Park |
| Outside Subject Area | |
| Inset Area | A1 |

Where state, county, and/or MCD/CCD boundaries coincide, the map shows the boundary symbol for only the highest-ranking of these boundaries. Where American Indian reservation and American Indian tribal subdivision boundaries coincide, the map shows only the American Indian reservation boundaries.

Entity names are followed by either their FIPS code or census code; parentheses indicate a census code.

1 'MCD*' indicates a false MCD. These are for Census Bureau use only.

2 The CCD and CDP boundaries represent statistical entities only and are not updated through the BAS.

3 Incorporated place name color corresponds to the incorporated place fill color.

Due to space limitations, some road names, along with other feature and geography names on the map, may not be shown.

The Census Bureau stores primary and alternate road names, but only primary road names are used to label the roads on these maps.

Key to Adjacent Sheets

| | | |
|---|---|---|
| | | |
| 1 | 2 | 3 |
| 4 | 5 | 6 |

Sheet Location within Entity

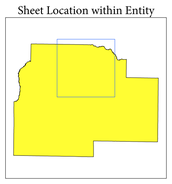

Sheet 2 of 8 PARENT sheets
Total Sheets: 10 (Index 1; Parent 8; Inset 1)

NAME: Lincoln Parish (061)
ENTITY TYPE: County or statistically equivalent entity
ST: Louisiana (22)

INDEX OR PARENT SHEET #: 002
INSET SHEET #: 000000

2020 COUNTY REF MAP (PARENT)

5340222061000000002000000

All legal boundaries and names are as reported through the 2020 Boundary and Annexation Survey (BAS) and Boundary Validation Program (BVP). The boundaries shown on this map are for Census Bureau statistical data collection and tabulation purposes only; their depiction and designation for statistical purposes does not constitute a determination of jurisdictional authority or rights of ownership or entitlement.

Data Source: U.S. Census Bureau's MAF/TIGER database (TAB20), November 2020
Created by Geography Division: December 08, 2020

U.S. DEPARTMENT OF COMMERCE U.S. Census Bureau

Projection: Albers Equal Area Conic
Datum: NAD 83
Spheroid: GRS 80
1st Standard Parallel: 29 32 56
2nd Standard Parallel: 32 19 31
Central Meridian: -91 18 06
Latitude of Projection's Origin: 28 51 17
False Easting: 0
False Northing: 0

0 0.7 1.4 2.1 2.8 3.5 Kilometers
0 0.4 0.8 1.2 1.6 2 Miles
The plotted map scale is 1:24,000

N W E S

**Boundary and Annexation Survey (BAS) ID: 22206100000**
**BAS Submission Deadline: March 1, 2021**

**PDF versions of the BAS maps are available at:**
**www.census.gov/programs-surveys/bas/geographies.html**

For more information, or to request additional maps, please email geo.bas@census.gov, call 1-800-972-5651, or visit www.census.gov/programs-surveys/bas.html.

United States Census Bureau

# GOVERNMENTAL UNIT REFERENCE MAP (2020): Lincoln Parish, LA

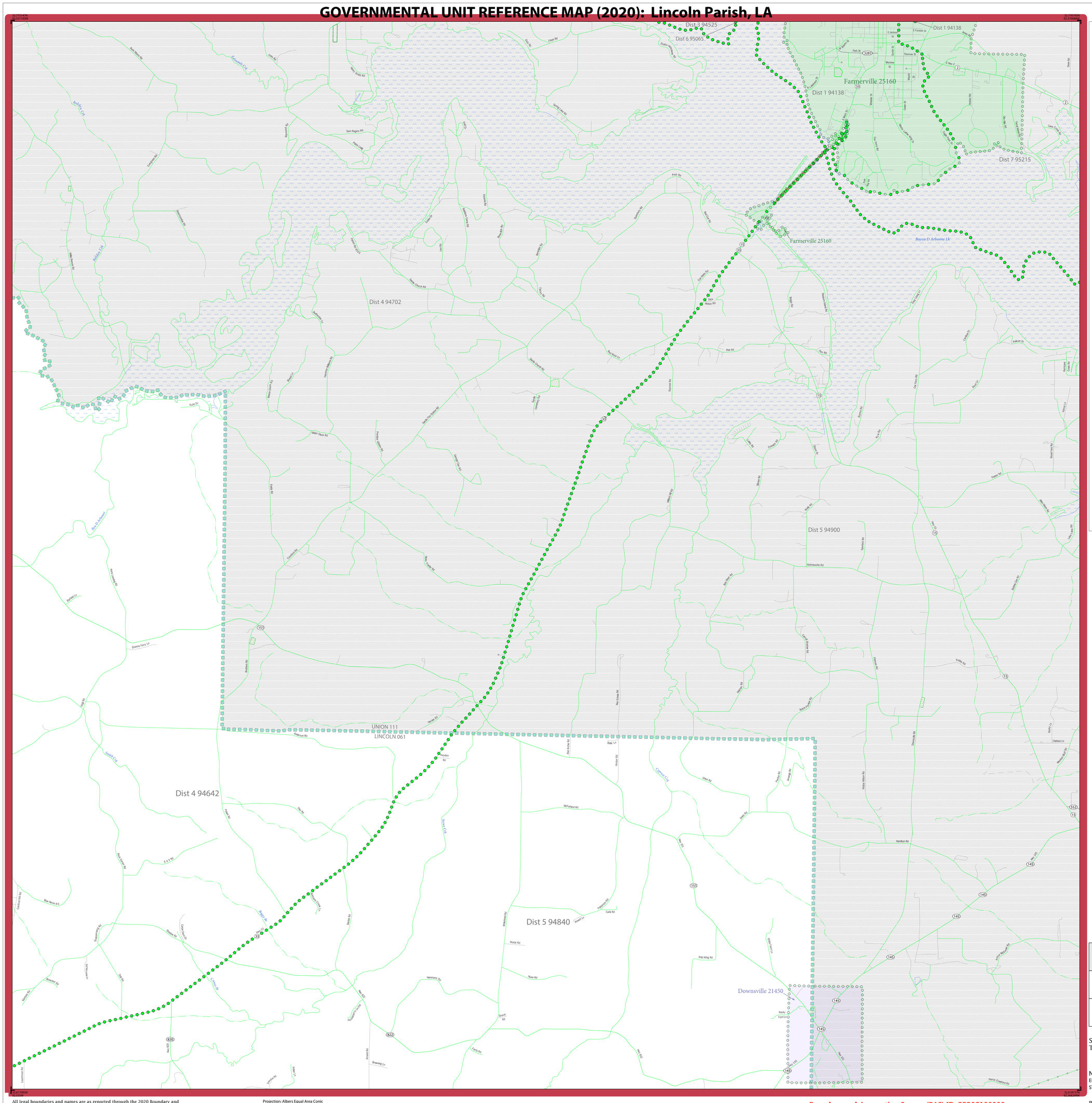


## LEGEND

| SYMBOL DESCRIPTION | SYMBOL | LABEL STYLE |
|---|---|---|
| Federal American Indian Reservation | | L'ANSE RESERVATION (TA 1880) |
| Off-Reservation Trust Land | | T1880 |
| American Indian Tribal Subdivision | | SHONTO (620) |
| Alaska Native Regional Corporation (ANRC) | | NANA ANRC 52120 |
| State (or statistically equivalent entity) | | NEW YORK 36 |
| County (or statistically equivalent entity) | | ERIE 029 |
| Minor Civil Division (MCD)[1] | | Lee town 41460 |
| Census County Division (CCD)[2] | | Jemez CCD 91650 |
| Consolidated City | | MILFORD 47500 |
| Incorporated Place[3] | | Davis 18100 |
| Census Designated Place (CDP)[2] | | Cochiti 16560 |

| DESCRIPTION | SYMBOL |
|---|---|
| Interstate | 5 |
| U.S. Highway | 2 |
| State Highway | 4 |
| Other Road | Marsh Ln |
| Cul-de-sac | |
| Circle | |
| Geographic Offset or Corridor | |
| 4WD Trail, Stairway, Alley, Walkway, or Ferry | |
| Railroad | Southern RR |
| Pipeline or Power Line | |
| Ridge or Fence | |
| Property Line or Nonvisible Boundary | |
| Perennial Stream | Tumbling Cr |
| Intermittent Stream | Piney Cr |
| Mountain Peak or Hill | Mt. Baker |

| DESCRIPTION | SYMBOL |
|---|---|
| Water Body | Pleasant Lake |
| Swamp or Marsh | Okefenokee Swamp |
| Glacier | Bering Glacier |
| Airport, Airfield, or Helicopter Landing Pad | Dönärd Airfield |
| College or University | Coll/Univ |
| Military | Fort Belvoir |
| Prison or Juvenile Detention Center | P/JDC |
| Cemetery | Powell Cmtry |
| Golf Course | Pinehurst GlfCrs |
| National Park or Forest | Yosemite NP |
| Other Park | St Francis Park |
| Outside Subject Area | |
| Inset Area | A1 |

Where state, county, and/or MCD/CCD boundaries coincide, the map shows the boundary symbol for only the highest-ranking of these boundaries. Where American Indian reservation and American Indian tribal subdivision boundaries coincide, the map shows only the American Indian reservation boundaries.

Entity names are followed by either their FIPS code or census code; parentheses indicate a census code.

1 'MCD*' indicates a false MCD. These are for Census Bureau use only.

2 The CCD and CDP boundaries represent statistical entities only and are not updated through the BAS.

3 Incorporated place name color corresponds to the incorporated place fill color.

Due to space limitations, some road names, along with other feature and geography names on the map, may not be shown.

The Census Bureau stores primary and alternate road names, but only primary road names are used to label the roads on these maps.

Key to Adjacent Sheets

| | | |
|---|---|---|
| | | |
| 2 | 3 | |
| 5 | 6 | |

Sheet Location within Entity

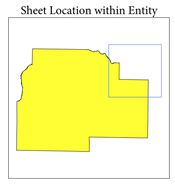

Sheet 3 of 8 PARENT sheets
Total Sheets: 10 (Index 1; Parent 8; Inset 1)

NAME: Lincoln Parish (061)
ENTITY TYPE: County or statistically equivalent entity
ST: Louisiana (22)

INDEX OR PARENT SHEET #: 003
INSET SHEET #: 000000

2020 COUNTY REF MAP (PARENT)

5340222061000000003000000

All legal boundaries and names are as reported through the 2020 Boundary and Annexation Survey (BAS) and Boundary Validation Program (BVP). The boundaries shown on this map are for Census Bureau statistical data collection and tabulation purposes only; their depiction and designation for statistical purposes does not constitute a determination of jurisdictional authority or rights of ownership or entitlement.

Data Source: U.S. Census Bureau's MAF/TIGER database (TAB20), November 2020
Created by Geography Division: December 08, 2020

U.S. DEPARTMENT OF COMMERCE U.S. Census Bureau

Projection: Albers Equal Area Conic
Datum: NAD 83
Spheroid: GRS 80
1st Standard Parallel: 29 32 56
2nd Standard Parallel: 32 19 31
Central Meridian: -91 18 06
Latitude of Projection's Origin: 28 51 17
False Easting: 0
False Northing: 0

0 0.7 1.4 2.1 2.8 3.5 Kilometers
0 0.4 0.8 1.2 1.6 2 Miles
The plotted map scale is 1:24,000

N W E S

**Boundary and Annexation Survey (BAS) ID: 22206100000**
**BAS Submission Deadline: March 1, 2021**

**PDF versions of the BAS maps are available at:**
**www.census.gov/programs-surveys/bas/geographies.html**

For more information, or to request additional maps, please email geo.bas@census.gov, call 1-800-972-5651, or visit www.census.gov/programs-surveys/bas.html.

United States Census Bureau

# GOVERNMENTAL UNIT REFERENCE MAP (2020): Lincoln Parish, LA

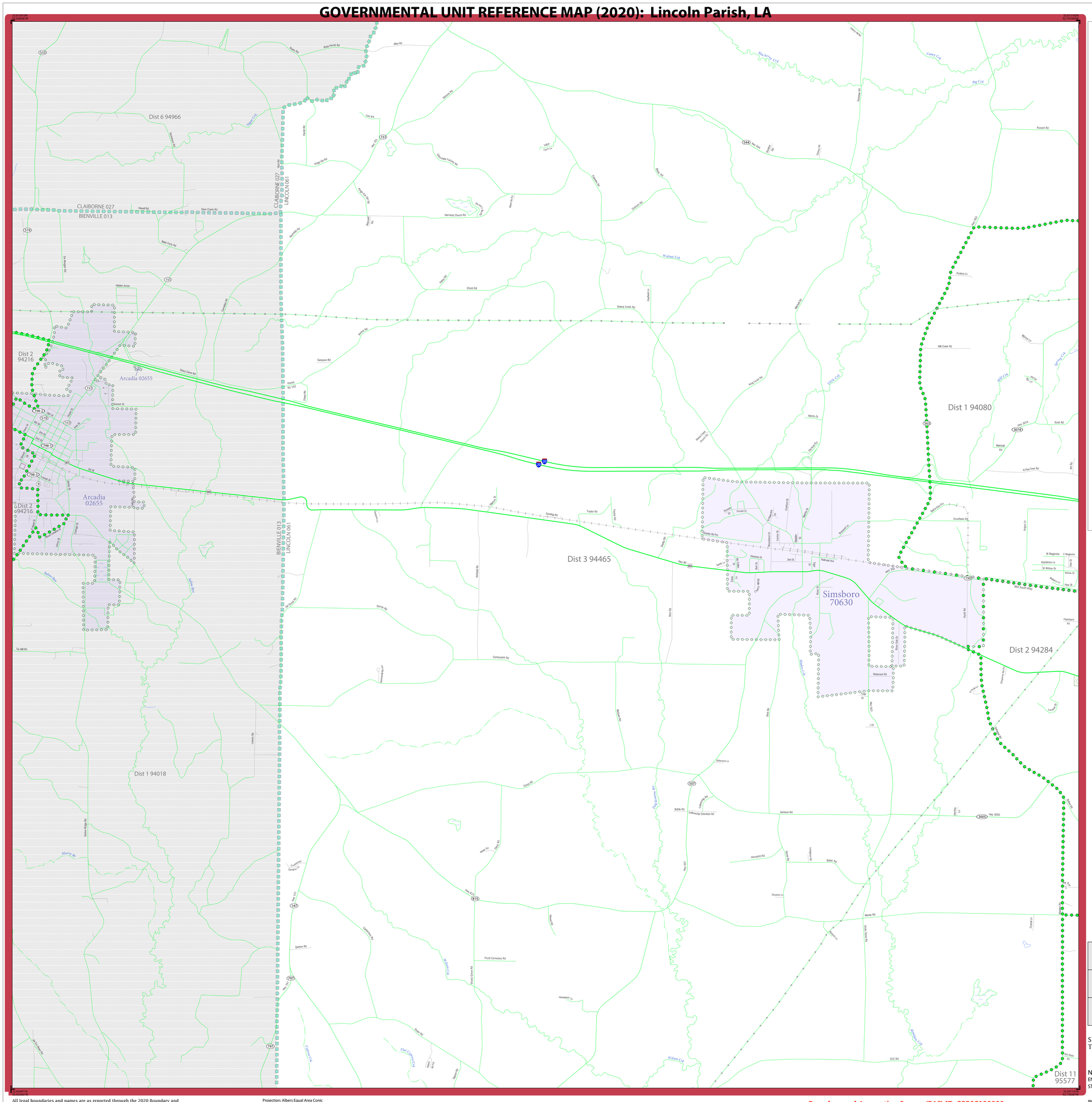


## LEGEND

| SYMBOL DESCRIPTION | SYMBOL | LABEL STYLE |
|---|---|---|
| Federal American Indian Reservation | | L'ANSE RESERVATION (TA 1880) |
| Off-Reservation Trust Land | | T1880 |
| American Indian Tribal Subdivision | | SHONTO (620) |
| Alaska Native Regional Corporation (ANRC) | | NANA ANRC 52120 |
| State (or statistically equivalent entity) | | NEW YORK 36 |
| County (or statistically equivalent entity) | | ERIE 029 |
| Minor Civil Division (MCD)[1] | | Lee town 41460 |
| Census County Division (CCD)[2] | | Jemez CCD 91650 |
| Consolidated City | | MILFORD 47500 |
| Incorporated Place[3] | | Davis 18100 |
| Census Designated Place (CDP)[2] | | Cochiti 16560 |

| DESCRIPTION | SYMBOL | DESCRIPTION | SYMBOL |
|---|---|---|---|
| Interstate | 5 | Water Body | Pleasant Lake |
| U.S. Highway | 2 | Swamp or Marsh | Okefenokee Swamp |
| State Highway | 4 | Glacier | Bering Glacier |
| Other Road | Marsh Ln | Airport, Airfield, or Helicopter Landing Pad | Dónard Airport |
| Cul-de-sac | | College or University | Coll/Univ |
| Circle | | Military | Fort Belvoir |
| Geographic Offset or Corridor | | Prison or Juvenile Detention Center | P/JDC |
| 4WD Trail, Stairway, Alley, Walkway, or Ferry | | Cemetery | Powell Cmtry |
| Railroad | Southern RR | Golf Course | Pinehurst GlfCrs |
| Pipeline or Power Line | | National Park or Forest | Yosemite NP |
| Ridge or Fence | | Other Park | St Francis Park |
| Property Line or Nonvisible Boundary | | Outside Subject Area | |
| Perennial Stream | Tumbling Cr | Inset Area | A1 |
| Intermittent Stream | Piney Cr | | |
| Mountain Peak or Hill | Mt. Baker | | |

Where state, county, and/or MCD/CCD boundaries coincide, the map shows the boundary symbol for only the highest-ranking of these boundaries. Where American Indian reservation and American Indian tribal subdivision boundaries coincide, the map shows only the American Indian reservation boundaries.

Entity names are followed by either their FIPS code or census code; parentheses indicate a census code.

1 'MCD*' indicates a false MCD. These are for Census Bureau use only.

2 The CCD and CDP boundaries represent statistical entities only and are not updated through the BAS.

3 Incorporated place name color corresponds to the incorporated place fill color.

Due to space limitations, some road names, along with other feature and geography names on the map, may not be shown.

The Census Bureau stores primary and alternate road names, but only primary road names are used to label the roads on these maps.

Key to Adjacent Sheets

| | | |
|---|---|---|
| | 1 | 2 |
| | 4 | 5 |
| | 7 | 8 |

Sheet Location within Entity

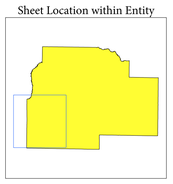

Sheet 4 of 8 PARENT sheets
Total Sheets: 10 (Index 1; Parent 8; Inset 1)

NAME: Lincoln Parish (061)
ENTITY TYPE: County or statistically equivalent entity
ST: Louisiana (22)

INDEX OR PARENT SHEET #: 004
INSET SHEET #: 000000

2020 COUNTY REF MAP (PARENT)

5340222061000000004000000

All legal boundaries and names are as reported through the 2020 Boundary and Annexation Survey (BAS) and Boundary Validation Program (BVP). The boundaries shown on this map are for Census Bureau statistical data collection and tabulation purposes only; their depiction and designation for statistical purposes does not constitute a determination of jurisdictional authority or rights of ownership or entitlement.

Data Source: U.S. Census Bureau's MAF/TIGER database (TAB20), November 2020
Created by Geography Division: December 08, 2020

U.S. DEPARTMENT OF COMMERCE U.S. Census Bureau

Projection: Albers Equal Area Conic
Datum: NAD 83
Spheroid: GRS 80
1st Standard Parallel: 29 32 56
2nd Standard Parallel: 32 19 31
Central Meridian: -91 18 06
Latitude of Projection's Origin: 28 51 17
False Easting: 0
False Northing: 0

0 0.7 1.4 2.1 2.8 3.5 Kilometers
0 0.4 0.8 1.2 1.6 2 Miles
The plotted map scale is 1:24,000

N W E S

**Boundary and Annexation Survey (BAS) ID: 22206100000**
**BAS Submission Deadline: March 1, 2021**

**PDF versions of the BAS maps are available at: www.census.gov/programs-surveys/bas/geographies.html**

For more information, or to request additional maps, please email geo.bas@census.gov, call 1-800-972-5651, or visit www.census.gov/programs-surveys/bas.html.

United States Census Bureau

# GOVERNMENTAL UNIT REFERENCE MAP (2020): Lincoln Parish, LA

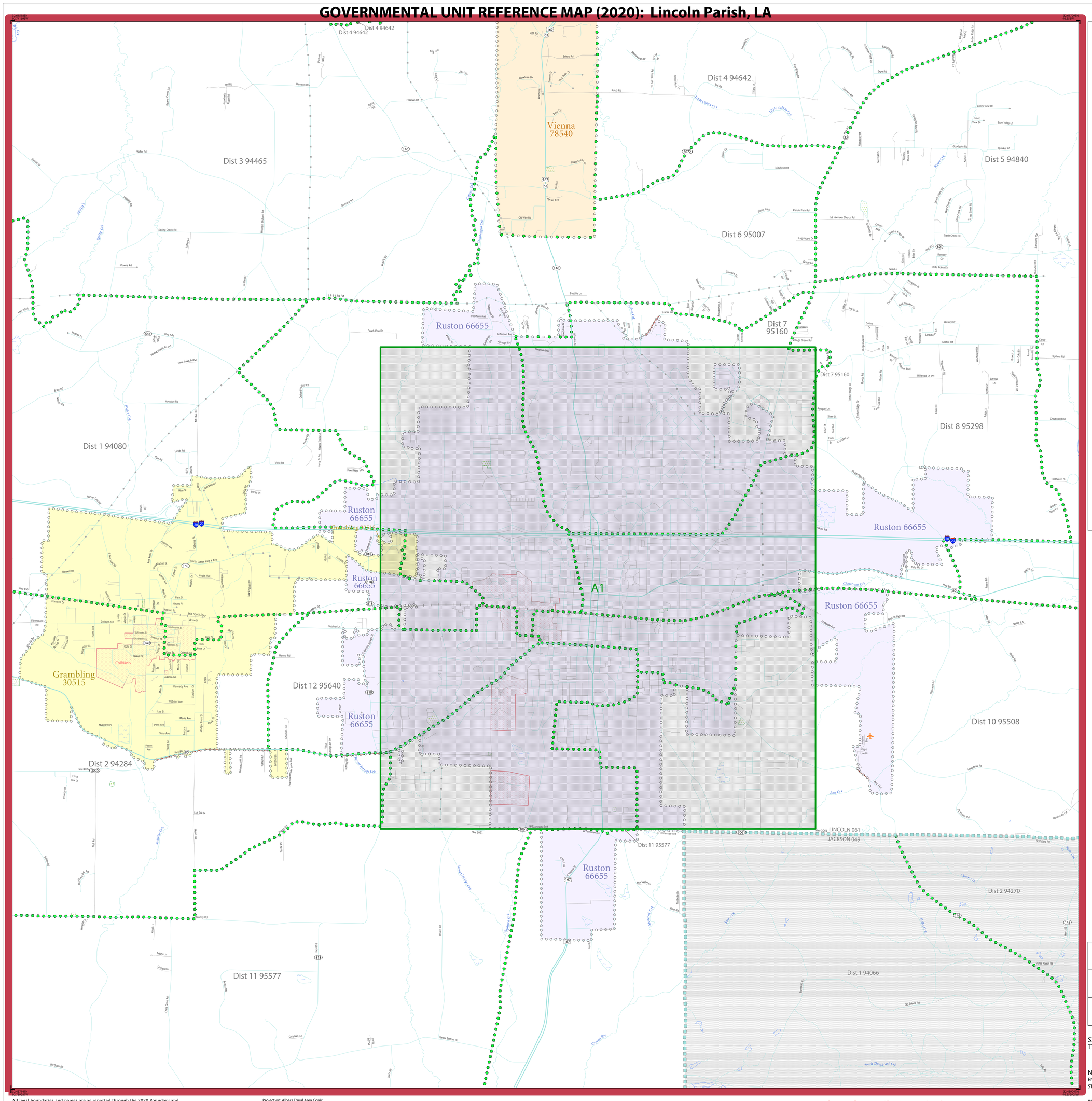


## LEGEND

| SYMBOL DESCRIPTION | SYMBOL | LABEL STYLE |
|---|---|---|
| Federal American Indian Reservation | | L'ANSE RESERVATION (TA 1880) |
| Off-Reservation Trust Land | | T1880 |
| American Indian Tribal Subdivision | | SHONTO (620) |
| Alaska Native Regional Corporation (ANRC) | | *NANA ANRC 52120* |
| State (or statistically equivalent entity) | | NEW YORK 36 |
| County (or statistically equivalent entity) | | ERIE 029 |
| Minor Civil Division (MCD)[1] | | Lee town 41460 |
| Census County Division (CCD)[2] | | *Jemez CCD 91650* |
| Consolidated City | | MILFORD 47500 |
| Incorporated Place[3] | | Davis 18100 |
| Census Designated Place (CDP)[2] | | *Cochiti 16560* |

| DESCRIPTION | SYMBOL | DESCRIPTION | SYMBOL |
|---|---|---|---|
| Interstate | 5 | Water Body | *Pleasant Lake* |
| U.S. Highway | 2 | Swamp or Marsh | *Okefenokee Swamp* |
| State Highway | 4 | Glacier | *Bering Glacier* |
| Other Road | Marsh Ln | Airport, Airfield, or Helicopter Landing Pad | Dönärd Airport |
| Cul-de-sac | | College or University | Coll/Univ |
| Circle | | Military | Fort Belvoir |
| Geographic Offset or Corridor | | Prison or Juvenile Detention Center | P/JDC |
| 4WD Trail, Stairway, Alley, Walkway, or Ferry | | Cemetery | Powell Cmtry |
| Railroad | Southern RR | Golf Course | Pinehurst GlfCrs |
| Pipeline or Power Line | | National Park or Forest | Yosemite NP |
| Ridge or Fence | | Other Park | St Francis Park |
| Property Line or Nonvisible Boundary | | Outside Subject Area | |
| Perennial Stream | *Tumbling Cr* | Inset Area | A1 |
| Intermittent Stream | *Piney Cr* | | |
| Mountain Peak or Hill | *Mt. Baker* | | |

Where state, county, and/or MCD/CCD boundaries coincide, the map shows the boundary symbol for only the highest-ranking of these boundaries. Where American Indian reservation and American Indian tribal subdivision boundaries coincide, the map shows only the American Indian reservation boundaries.

Entity names are followed by either their FIPS code or census code; parentheses indicate a census code.

1 'MCD*' indicates a false MCD. These are for Census Bureau use only.

2 The CCD and CDP boundaries represent statistical entities only and are not updated through the BAS.

3 Incorporated place name color corresponds to the incorporated place fill color.

Due to space limitations, some road names, along with other feature and geography names on the map, may not be shown.

The Census Bureau stores primary and alternate road names, but only primary road names are used to label the roads on these maps.

Key to Adjacent Sheets

| | | |
|---|---|---|
| 1 | 2 | 3 |
| 4 | 5 | 6 |
| 7 | 8 | |

Sheet Location within Entity

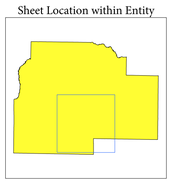

Sheet 5 of 8 PARENT sheets
Total Sheets: 10 (Index 1; Parent 8; Inset 1)

NAME: Lincoln Parish (061)
ENTITY TYPE: County or statistically equivalent entity
ST: Louisiana (22)

INDEX OR PARENT SHEET #: 005
INSET SHEET #: 000000

2020 COUNTY REF MAP (PARENT)

5340222061000000005000000

All legal boundaries and names are as reported through the 2020 Boundary and Annexation Survey (BAS) and Boundary Validation Program (BVP). The boundaries shown on this map are for Census Bureau statistical data collection and tabulation purposes only; their depiction and designation for statistical purposes does not constitute a determination of jurisdictional authority or rights of ownership or entitlement.

Data Source: U.S. Census Bureau's MAF/TIGER database (TAB20), November 2020
Created by Geography Division: December 08, 2020

U.S. DEPARTMENT OF COMMERCE U.S. Census Bureau

Projection: Albers Equal Area Conic
Datum: NAD 83
Spheroid: GRS 80
1st Standard Parallel: 29 32 56
2nd Standard Parallel: 32 19 31
Central Meridian: -91 18 06
Latitude of Projection's Origin: 28 51 17
False Easting: 0
False Northing: 0

0 0.7 1.4 2.1 2.8 3.5 Kilometers
0 0.4 0.8 1.2 1.6 2 Miles
The plotted map scale is 1:24,000

N W E S

**Boundary and Annexation Survey (BAS) ID: 22206100000**
**BAS Submission Deadline: March 1, 2021**

**PDF versions of the BAS maps are available at: www.census.gov/programs-surveys/bas/geographies.html**

For more information, or to request additional maps, please email geo.bas@census.gov, call 1-800-972-5651, or visit www.census.gov/programs-surveys/bas.html.

United States Census Bureau

# GOVERNMENTAL UNIT REFERENCE MAP (2020): Lincoln Parish, LA

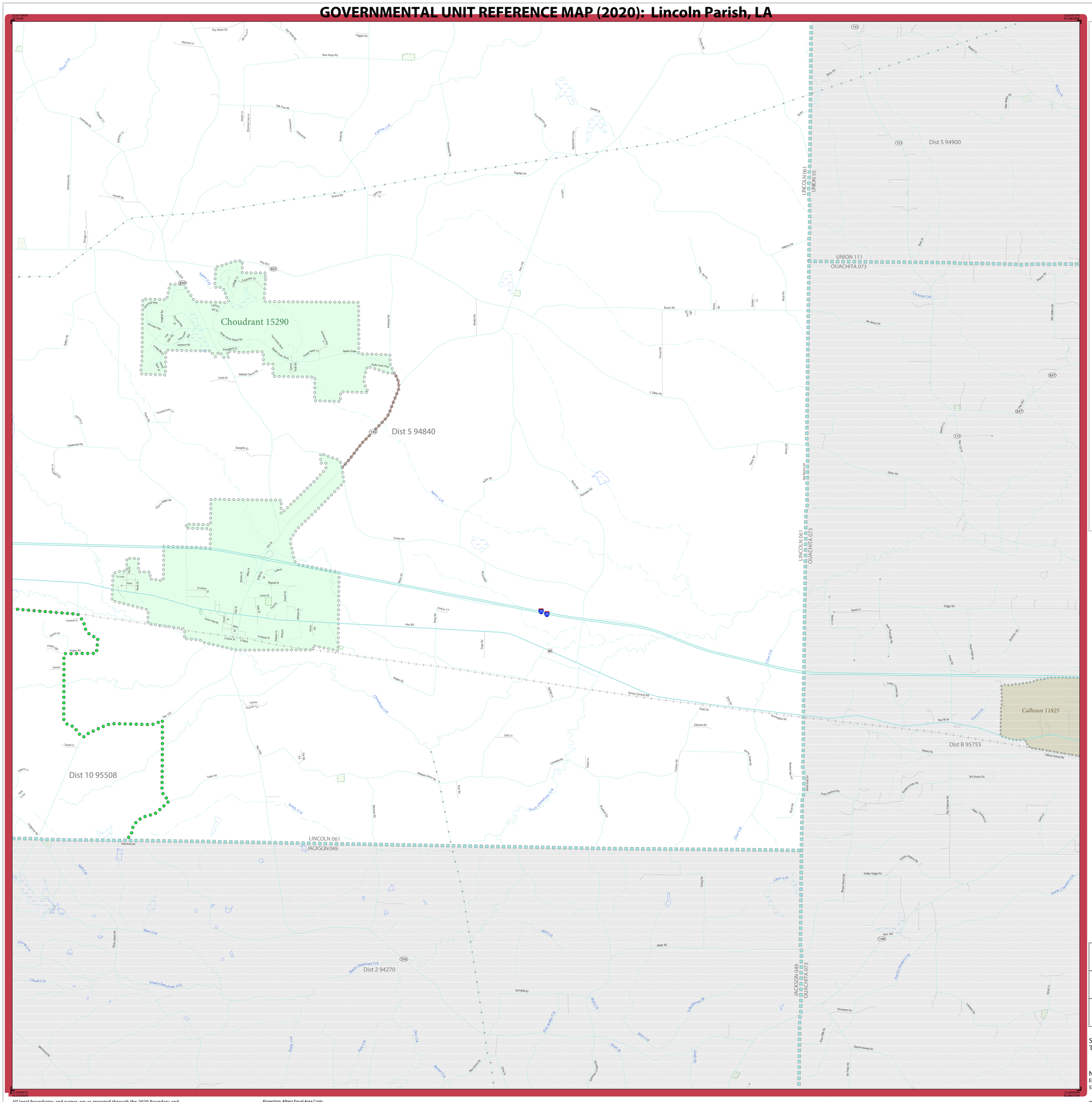
Choudrant 15290
Dist 5 94840
Dist 5 94900
Dist 10 95508
Dist 2 94270
Dist B 95755
Calhoun 11825
UNION 111
OUACHITA 073
LINCOLN 061
UNION 111
LINCOLN 061
OUACHITA 073
LINCOLN 061
JACKSON 049
JACKSON 049
OUACHITA 073
Hwy 80
Hwy 150
Hwy 146
Hwy 821
Hwy 820
Hwy 556
Hwy 544
Hwy 837
Hwy 151
Hwy 150 W
Cypress Crk
Cliffview Crk
Stoney Crk
Clear Crk
Cockerel Crk
Curry Crk
Mill Crk
Chunk Crk
Sandy Crk
Dry Crk
Bayou Crk
Illinois Central RR
Southern RR
Roy Wade Rd
Mayhaw Ln
New Hope Rd
Oak Tree Rd
Dugdale Rd
Owens Rd
Roach Rd
Brooks Rd
Antonne Rd
Sibley Rd
E Sibley Rd
Emory Rd
Julia Rd
Walker Rd
Taylor Rd
Edwards Rd
Dart Ln
Cottage Rd
Pleasant Grove Rd
Mt Olive Rd
Bill Banks Rd
Ashley Griggs Rd
Thompson Rd
Gordon Swamp Rd
Jim Foley Rd
Griggs Rd
Bethel Rd
Ben Hutton Rd
Nick Sellers Rd
Hwy 544
Hwy 556
Hwy 837
Hwy 151
Hwy 150 W
Hwy 146
Hwy 821
Hwy 820
Hwy 80
Hwy 150
Hwy 146
Hwy 151
Hwy 837
Hwy 544
Hwy 556

# GOVERNMENTAL UNIT REFERENCE MAP (2020): Lincoln Parish, LA

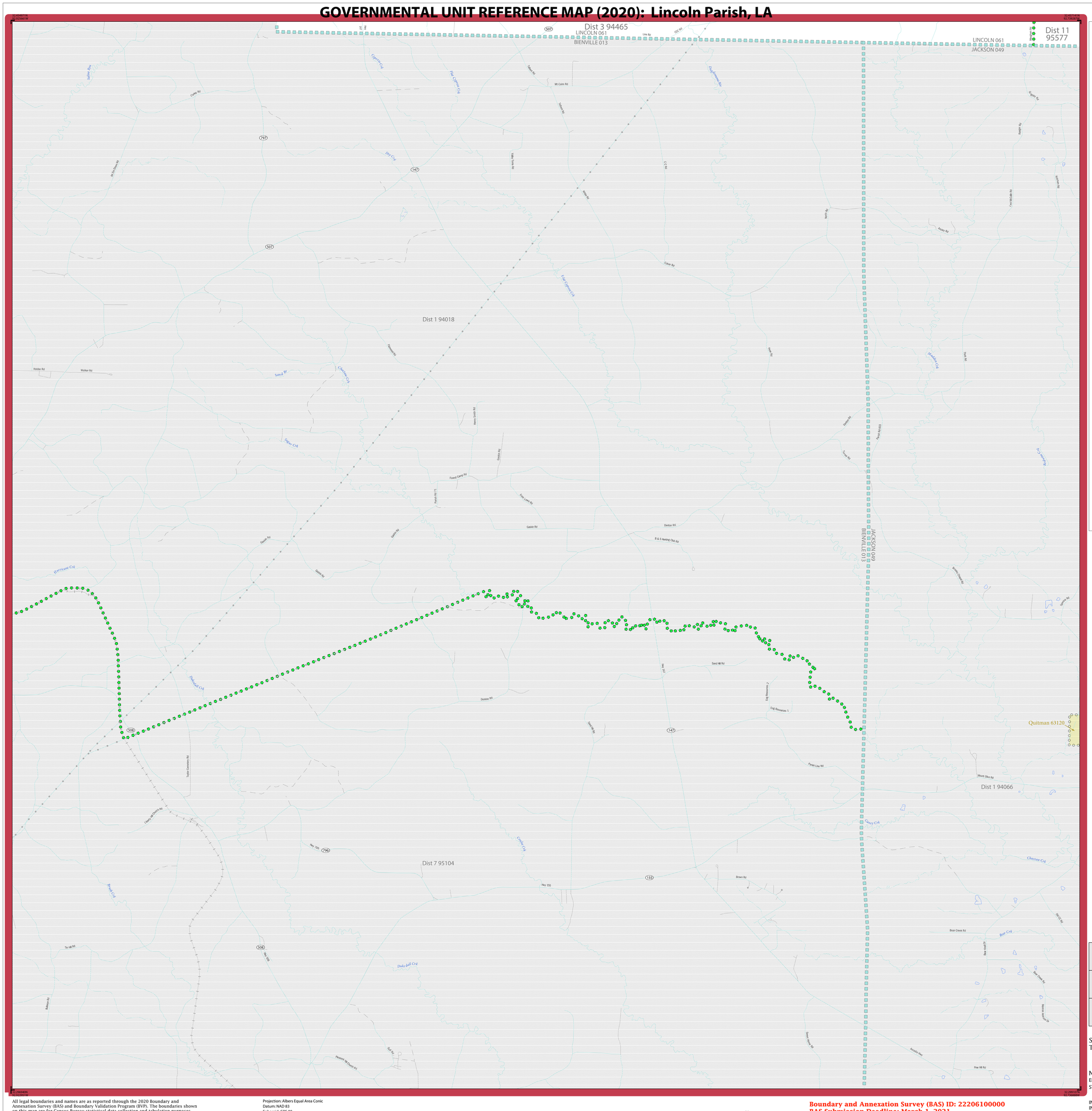


## LEGEND

| SYMBOL DESCRIPTION | SYMBOL | LABEL STYLE |
|---|---|---|
| Federal American Indian Reservation | | L'ANSE RESERVATION (TA 1880) |
| Off-Reservation Trust Land | | T1880 |
| American Indian Tribal Subdivision | | SHONTO (620) |
| Alaska Native Regional Corporation (ANRC) | | NANA ANRC 52120 |
| State (or statistically equivalent entity) | | NEW YORK 36 |
| County (or statistically equivalent entity) | | ERIE 029 |
| Minor Civil Division (MCD)[1] | | Lee town 41460 |
| Census County Division (CCD)[2] | | Jemez CCD 91650 |
| Consolidated City | | MILFORD 47500 |
| Incorporated Place[3] | | Davis 18100 |
| Census Designated Place (CDP)[2] | | Cochiti 16560 |

| DESCRIPTION | SYMBOL |
|---|---|
| Interstate | |
| U.S. Highway | |
| State Highway | |
| Other Road | Marsh Ln |
| Cul-de-sac | |
| Circle | |
| Geographic Offset or Corridor | |
| 4WD Trail, Stairway, Alley, Walkway, or Ferry | |
| Railroad | Southern RR |
| Pipeline or Power Line | |
| Ridge or Fence | |
| Property Line or Nonvisible Boundary | |
| Perennial Stream | Tumbling Cr |
| Intermittent Stream | Piney Cr |
| Mountain Peak or Hill | Mt. Baker |

| DESCRIPTION | SYMBOL |
|---|---|
| Water Body | Pleasant Lake |
| Swamp or Marsh | Okefenokee Swamp |
| Glacier | Bering Glacier |
| Airport, Airfield, or Helicopter Landing Pad | Dónard Airport |
| College or University | Coll/Univ |
| Military | Fort Belvoir |
| Prison or Juvenile Detention Center | P/JDC |
| Cemetery | Powell Cmtry |
| Golf Course | Pinehurst GlfCrs |
| National Park or Forest | Yosemite NP |
| Other Park | St Francis Park |
| Outside Subject Area | |
| Inset Area | A1 |

Where state, county, and/or MCD/CCD boundaries coincide, the map shows the boundary symbol for only the highest-ranking of these boundaries. Where American Indian reservation and American Indian tribal subdivision boundaries coincide, the map shows only the American Indian reservation boundaries.

Entity names are followed by either their FIPS code or census code; parentheses indicate a census code.

1 'MCD*' indicates a false MCD. These are for Census Bureau use only.

2 The CCD and CDP boundaries represent statistical entities only and are not updated through the BAS.

3 Incorporated place name color corresponds to the incorporated place fill color.

Due to space limitations, some road names, along with other feature and geography names on the map, may not be shown.

The Census Bureau stores primary and alternate road names, but only primary road names are used to label the roads on these maps.

Key to Adjacent Sheets

| | | |
|---|---|---|
| | 4 | 5 |
| | 7 | 8 |
| | | |

Sheet Location within Entity

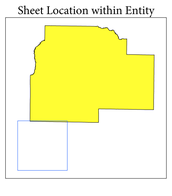

Sheet 7 of 8 PARENT sheets
Total Sheets: 10 (Index 1; Parent 8; Inset 1)

NAME: Lincoln Parish (061)
ENTITY TYPE: County or statistically equivalent entity
ST: Louisiana (22)

INDEX OR PARENT SHEET #: 007
INSET SHEET #: 000000

2020 COUNTY REF MAP (PARENT)

5340222061000000007000000

All legal boundaries and names are as reported through the 2020 Boundary and Annexation Survey (BAS) and Boundary Validation Program (BVP). The boundaries shown on this map are for Census Bureau statistical data collection and tabulation purposes only; their depiction and designation for statistical purposes does not constitute a determination of jurisdictional authority or rights of ownership or entitlement.

Data Source: U.S. Census Bureau's MAF/TIGER database (TAB20), November 2020
Created by Geography Division: December 08, 2020

U.S. DEPARTMENT OF COMMERCE U.S. Census Bureau

Projection: Albers Equal Area Conic
Datum: NAD 83
Spheroid: GRS 80
1st Standard Parallel: 29 32 56
2nd Standard Parallel: 32 19 31
Central Meridian: -91 18 06
Latitude of Projection's Origin: 28 51 17
False Easting: 0
False Northing: 0

0 0.7 1.4 2.1 2.8 3.5 Kilometers
0 0.4 0.8 1.2 1.6 2 Miles
The plotted map scale is 1:24,000

N W E S

**Boundary and Annexation Survey (BAS) ID: 22206100000**
**BAS Submission Deadline: March 1, 2021**

**PDF versions of the BAS maps are available at:**
**www.census.gov/programs-surveys/bas/geographies.html**

For more information, or to request additional maps, please email geo.bas@census.gov, call 1-800-972-5651, or visit www.census.gov/programs-surveys/bas.html.

United States Census Bureau

# GOVERNMENTAL UNIT REFERENCE MAP (2020): Lincoln Parish, LA

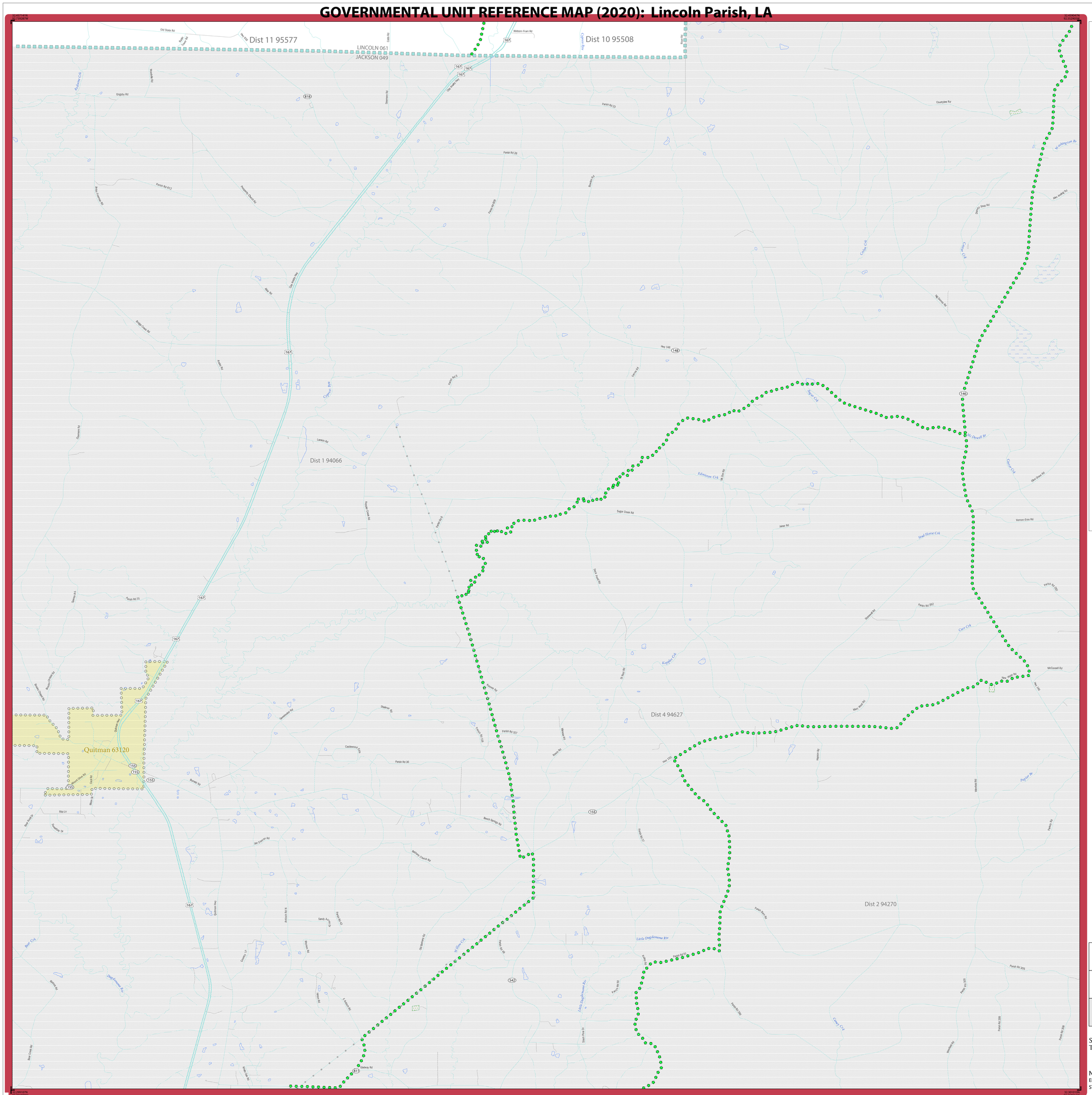


## LEGEND

| SYMBOL DESCRIPTION | SYMBOL | LABEL STYLE |
|---|---|---|
| Federal American Indian Reservation | | L'ANSE RESERVATION (TA 1880) |
| Off-Reservation Trust Land | | T1880 |
| American Indian Tribal Subdivision | | SHONTO (620) |
| Alaska Native Regional Corporation (ANRC) | | NANA ANRC 52120 |
| State (or statistically equivalent entity) | | NEW YORK 36 |
| County (or statistically equivalent entity) | | ERIE 029 |
| Minor Civil Division (MCD)[1] | | Lee town 41460 |
| Census County Division (CCD)[2] | | Jemez CCD 91650 |
| Consolidated City | | MILFORD 47500 |
| Incorporated Place[3] | | Davis 18100 |
| Census Designated Place (CDP)[2] | | Cochiti 16560 |

| DESCRIPTION | SYMBOL |
|---|---|
| Interstate | 5 |
| U.S. Highway | 2 |
| State Highway | 4 |
| Other Road | Marsh Ln |
| Cul-de-sac | |
| Circle | |
| Geographic Offset or Corridor | |
| 4WD Trail, Stairway, Alley, Walkway, or Ferry | |
| Railroad | Southern RR |
| Pipeline or Power Line | |
| Ridge or Fence | |
| Property Line or Nonvisible Boundary | |
| Perennial Stream | Tumbling Cr |
| Intermittent Stream | Piney Cr |
| Mountain Peak or Hill | Mt. Baker |

| DESCRIPTION | SYMBOL |
|---|---|
| Water Body | Pleasant Lake |
| Swamp or Marsh | Okefenokee Swamp |
| Glacier | Bering Glacier |
| Airport, Airfield, or Helicopter Landing Pad | Dönärd Airfield |
| College or University | Coll/Univ |
| Military | Fort Belvoir |
| Prison or Juvenile Detention Center | P/JDC |
| Cemetery | Powell Cmtry |
| Golf Course | Pinehurst GlfCrs |
| National Park or Forest | Yosemite NP |
| Other Park | St Francis Park |
| Outside Subject Area | |
| Inset Area | A1 |

Where state, county, and/or MCD/CCD boundaries coincide, the map shows the boundary symbol for only the highest-ranking of these boundaries. Where American Indian reservation and American Indian tribal subdivision boundaries coincide, the map shows only the American Indian reservation boundaries.

Entity names are followed by either their FIPS code or census code; parentheses indicate a census code.

1 'MCD*' indicates a false MCD. These are for Census Bureau use only.

2 The CCD and CDP boundaries represent statistical entities only and are not updated through the BAS.

3 Incorporated place name color corresponds to the incorporated place fill color.

Due to space limitations, some road names, along with other feature and geography names on the map, may not be shown.

The Census Bureau stores primary and alternate road names, but only primary road names are used to label the roads on these maps.

Key to Adjacent Sheets

| | | |
|---|---|---|
| 4 | 5 | 6 |
| 7 | 8 | |
| | | |

Sheet Location within Entity

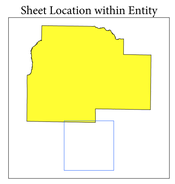

Sheet 8 of 8 PARENT sheets
Total Sheets: 10 (Index 1; Parent 8; Inset 1)

NAME: Lincoln Parish (061)
ENTITY TYPE: County or statistically equivalent entity
ST: Louisiana (22)

INDEX OR PARENT SHEET #: 008
INSET SHEET #: 000000

2020 COUNTY REF MAP (PARENT)

5340222061000000008000000

All legal boundaries and names are as reported through the 2020 Boundary and Annexation Survey (BAS) and Boundary Validation Program (BVP). The boundaries shown on this map are for Census Bureau statistical data collection and tabulation purposes only; their depiction and designation for statistical purposes does not constitute a determination of jurisdictional authority or rights of ownership or entitlement.

Data Source: U.S. Census Bureau's MAF/TIGER database (TAB20), November 2020
Created by Geography Division: December 08, 2020

U.S. DEPARTMENT OF COMMERCE U.S. Census Bureau

Projection: Albers Equal Area Conic
Datum: NAD 83
Spheroid: GRS 80
1st Standard Parallel: 29 32 56
2nd Standard Parallel: 32 19 31
Central Meridian: -91 18 06
Latitude of Projection's Origin: 28 51 17
False Easting: 0
False Northing: 0

0 0.7 1.4 2.1 2.8 3.5 Kilometers
0 0.4 0.8 1.2 1.6 2 Miles
The plotted map scale is 1:24,000

N W E S

**Boundary and Annexation Survey (BAS) ID: 22206100000**
**BAS Submission Deadline: March 1, 2021**

**PDF versions of the BAS maps are available at:**
**www.census.gov/programs-surveys/bas/geographies.html**

For more information, or to request additional maps, please email geo.bas@census.gov, call 1-800-972-5651, or visit www.census.gov/programs-surveys/bas.html.

United States Census Bureau

# GOVERNMENTAL UNIT REFERENCE MAP (2020): Lincoln Parish, LA

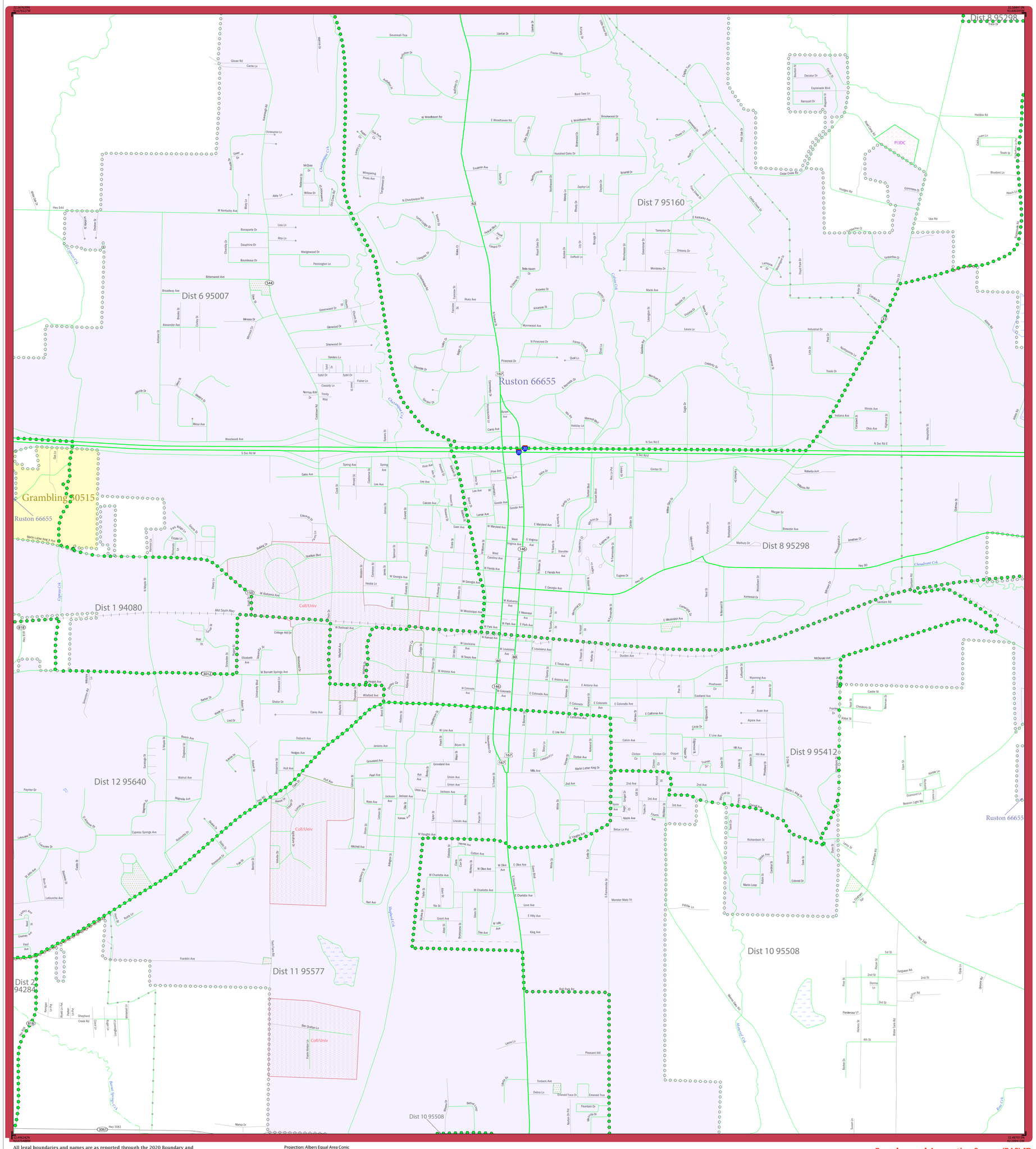


## LEGEND

| SYMBOL DESCRIPTION | SYMBOL | LABEL STYLE |
|---|---|---|
| Federal American Indian Reservation | | L'ANSE RESERVATION (TA 1880) |
| Off-Reservation Trust Land | | T1880 |
| American Indian Tribal Subdivision | | SHONTO (620) |
| Alaska Native Regional Corporation (ANRC) | | NANA ANRC 52120 |
| State (or statistically equivalent entity) | | NEW YORK 36 |
| County (or statistically equivalent entity) | | ERIE 029 |
| Minor Civil Division (MCD)[1] | | Lee town 41460 |
| Census County Division (CCD)[2] | | Jemez CCD 91650 |
| Consolidated City | | MILFORD 47500 |
| Incorporated Place[3] | | Davis 18100 |
| Census Designated Place (CDP)[2] | | Cochiti 16560 |

| DESCRIPTION | SYMBOL |
|---|---|
| Interstate | 5 |
| U.S. Highway | 2 |
| State Highway | 4 |
| Other Road | Marsh Ln |
| Cul-de-sac | |
| Circle | |
| Geographic Offset or Corridor | |
| 4WD Trail, Stairway, Alley, Walkway, or Ferry | |
| Railroad | Southern RR |
| Pipeline or Power Line | |
| Ridge or Fence | |
| Property Line or Nonvisible Boundary | |
| Perennial Stream | Tumbling Cr |
| Intermittent Stream | Piney Cr |
| Mountain Peak or Hill | Mt. Boker |

| DESCRIPTION | SYMBOL |
|---|---|
| Water Body | Pleasant Lake |
| Swamp or Marsh | Okefenokee Swamp |
| Glacier | Bering Glacier |
| Airport, Airfield, or Helicopter Landing Pad | Dönärd Airfield |
| College or University | Coll/Univ |
| Military | Fort Belvoir |
| Prison or Juvenile Detention Center | P/JDC |
| Cemetery | Powell Cmtry |
| Golf Course | Pinehurst GlfCrs |
| National Park or Forest | Yosemite NP |
| Other Park | St Francis Park |
| Outside Subject Area | |
| Inset Area | A1 |

Where state, county, and/or MCD/CCD boundaries coincide, the map shows the boundary symbol for only the highest-ranking of these boundaries. Where American Indian reservation and American Indian tribal subdivision boundaries coincide, the map shows only the American Indian reservation boundaries.

Entity names are followed by either their FIPS code or census code; parentheses indicate a census code.

1 'MCD*' indicates a false MCD. These are for Census Bureau use only.

2 The CCD and CDP boundaries represent statistical entities only and are not updated through the BAS.

3 Incorporated place name color corresponds to the incorporated place fill color.

Due to space limitations, some road names, along with other feature and geography names on the map, may not be shown.

The Census Bureau stores primary and alternate road names, but only primary road names are used to label the roads on these maps.

Sheet Location within Entity

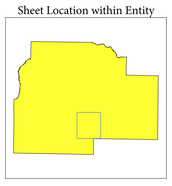

Sheet A1 of 1 INSET sheets
Total Sheets: 10 (Index 1; Parent 8; Inset 1)

NAME: Lincoln Parish (061)
ENTITY TYPE: County or statistically equivalent entity
ST: Louisiana (22)

INDEX OR PARENT SHEET #: 005
INSET SHEET #: 006501

2020 COUNTY REF MAP (INSET)

5340222061000000005006501

All legal boundaries and names are as reported through the 2020 Boundary and Annexation Survey (BAS) and Boundary Validation Program (BVP). The boundaries shown on this map are for Census Bureau statistical data collection and tabulation purposes only; their depiction and designation for statistical purposes does not constitute a determination of jurisdictional authority or rights of ownership or entitlement.

Data Source: U.S. Census Bureau's MAF/TIGER database (TAB20), November 2020
Created by Geography Division: December 08, 2020

U.S. DEPARTMENT OF COMMERCE U.S. Census Bureau

Projection: Albers Equal Area Conic
Datum: NAD 83
Spheroid: GRS 80
1st Standard Parallel: 29 32 56
2nd Standard Parallel: 32 19 31
Central Meridian: -91 18 06
Latitude of Projection's Origin: 28 51 17
False Easting: 0
False Northing: 0

0 0.3 0.6 0.9 1.2 1.5 Kilometers
0 0.2 0.4 0.6 0.8 1 Miles
The plotted map scale is 1:11,177

N W E S

**Boundary and Annexation Survey (BAS) ID: 22206100000**
**BAS Submission Deadline: March 1, 2021**

**PDF versions of the BAS maps are available at:**
**www.census.gov/programs-surveys/bas/geographies.html**

For more information, or to request additional maps, please email geo.bas@census.gov, call 1-800-972-5651, or visit www.census.gov/programs-surveys/bas.html.