GOVERNMENTAL UNIT REFERENCE MAP (2020): Broussard city, LA

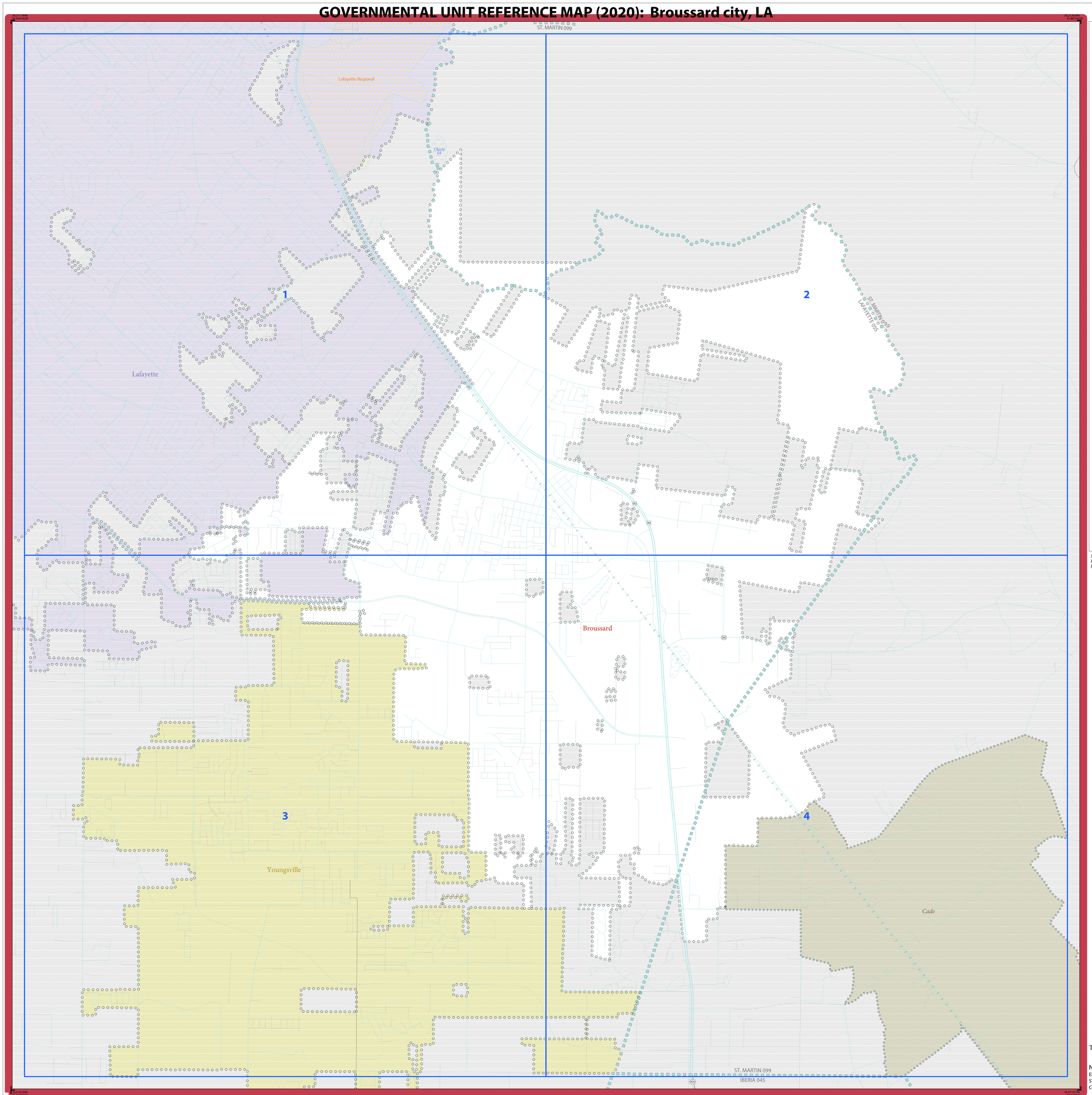

LEGEND

SYMBOL DESCRIPTION	SYMBOL	LABEL STYLE
Federal American Indian Reservation		L'ANSE RESERVATION (TA 1880)
Off-Reservation Trust Land		T1880
American Indian Tribal Subdivision		SHONTO (620)
Alaska Native Regional Corporation (ANRC)		*NANA ANRC 52120*
State (or statistically equivalent entity)		NEW YORK 36
County (or statistically equivalent entity)		ERIE 029
Minor Civil Division (MCD)[1]		Lee town 41460
Census County Division (CCD)[2]		*Jemez CCD 91650*
Consolidated City		MILFORD 47500
Incorporated Place - Subject Area		Rome 63418
Incorporated Place - Other Area[3]		Davis 18100
Census Designated Place (CDP)[2]		*Cochiti 16560*

DESCRIPTION	SYMBOL	DESCRIPTION	SYMBOL
Interstate	5	Water Body	Pleasant Lake
U.S. Highway	2	Swamp or Marsh	Okefenokee Swamp
State Highway	4	Glacier	Bering Glacier
Other Road	Marsh Ln	Airport, Airfield, or Helicopter Landing Pad	Oxnard Airport
Cul-de-sac		College or University	Coll/Univ
Circle		Military	Fort Belvoir
Geographic Offset or Corridor		Prison or Juvenile Detention Center	P/JDC
4WD Trail, Stairway, Alley, Walkway, or Ferry		Cemetery	Powell Cmtry
Railroad	Southern RR	Golf Course	Pinehurst Glfcrs
Pipeline or Power Line		National Park or Forest	Yosemite NP
Ridge or Fence		Other Park	St Francis Park
Property Line or Nonvisible Boundary		Outside Subject Area	
Perennial Stream	Tumbling Cr	Inset Area	A1
Intermittent Stream	Piney Cr		
Mountain Peak or Hill	Mt. Baker		

Where state, county, and/or MCD/CCD boundaries coincide, the map shows the boundary symbol for only the highest-ranking of these boundaries. Where American Indian reservation and American Indian tribal subdivision boundaries coincide, the map shows only the American Indian reservation boundaries.

Entity names are followed by either their FIPS code or census code; parentheses indicate a census code.

1 'MCD*' indicates a false MCD. These are for Census Bureau use only.

2 The CCD and CDP boundaries represent statistical entities only and are not updated through the BAS.

3 Incorporated place name color corresponds to the incorporated place fill color.

Due to space limitations, some road names, along with other feature and geography names on the map, may not be shown.

The Census Bureau stores primary and alternate road names, but only primary road names are used to label the roads on these maps.

Note: This index map sheet provides the map sheet configuration in relation to the subject entity. Due to scale limitations, map content may be simplified. Refer to parent and/or inset map sheets for detailed map content.

Total Sheets: 5 (Index 1; Parent 4; Inset 0)

NAME: Broussard city (10075)
ENTITY TYPE: Incorporated Place
ST: Louisiana (22)
CO: Lafayette (055), St. Martin (099)

INDEX OR PARENT SHEET #: 000
INSET SHEET #: 000000

2020 INCORPORATED PLACE REF MAP (INDEX)

5330122000100750000000000

All legal boundaries and names are as reported through the 2020 Boundary and Annexation Survey (BAS) and Boundary Validation Program (BVP). The boundaries shown on this map are for Census Bureau statistical data collection and tabulation purposes only; their depiction and designation for statistical purposes does not constitute a determination of jurisdictional authority or rights of ownership or entitlement.

Data Source: U.S. Census Bureau's MAF/TIGER database (TAB20), November 2020
Created by Geography Division: December 11, 2020

U.S. DEPARTMENT OF COMMERCE U.S. Census Bureau

Projection: Albers Equal Area Conic
Datum: NAD 83
Spheroid: GRS 80
1st Standard Parallel: 29 32 56
2nd Standard Parallel: 32 19 31
Central Meridian: -91 18 06
Latitude of Projection's Origin: 28 51 17
False Easting: 0
False Northing: 0

0 0.6 1.2 1.8 2.4 3 Kilometers
0 0.4 0.8 1.2 1.6 2 Miles
The plotted map scale is 1:21,494

N W E S

Boundary and Annexation Survey (BAS) ID: 12200010075
BAS Submission Deadline: March 1, 2021

PDF versions of the BAS maps are available at: www.census.gov/programs-surveys/bas/geographies.html

For more information, or to request additional maps, please email geo.bas@census.gov, call 1-800-972-5651, or visit www.census.gov/programs-surveys/bas.html.

United States Census Bureau

GOVERNMENTAL UNIT REFERENCE MAP (2020): Broussard city, LA

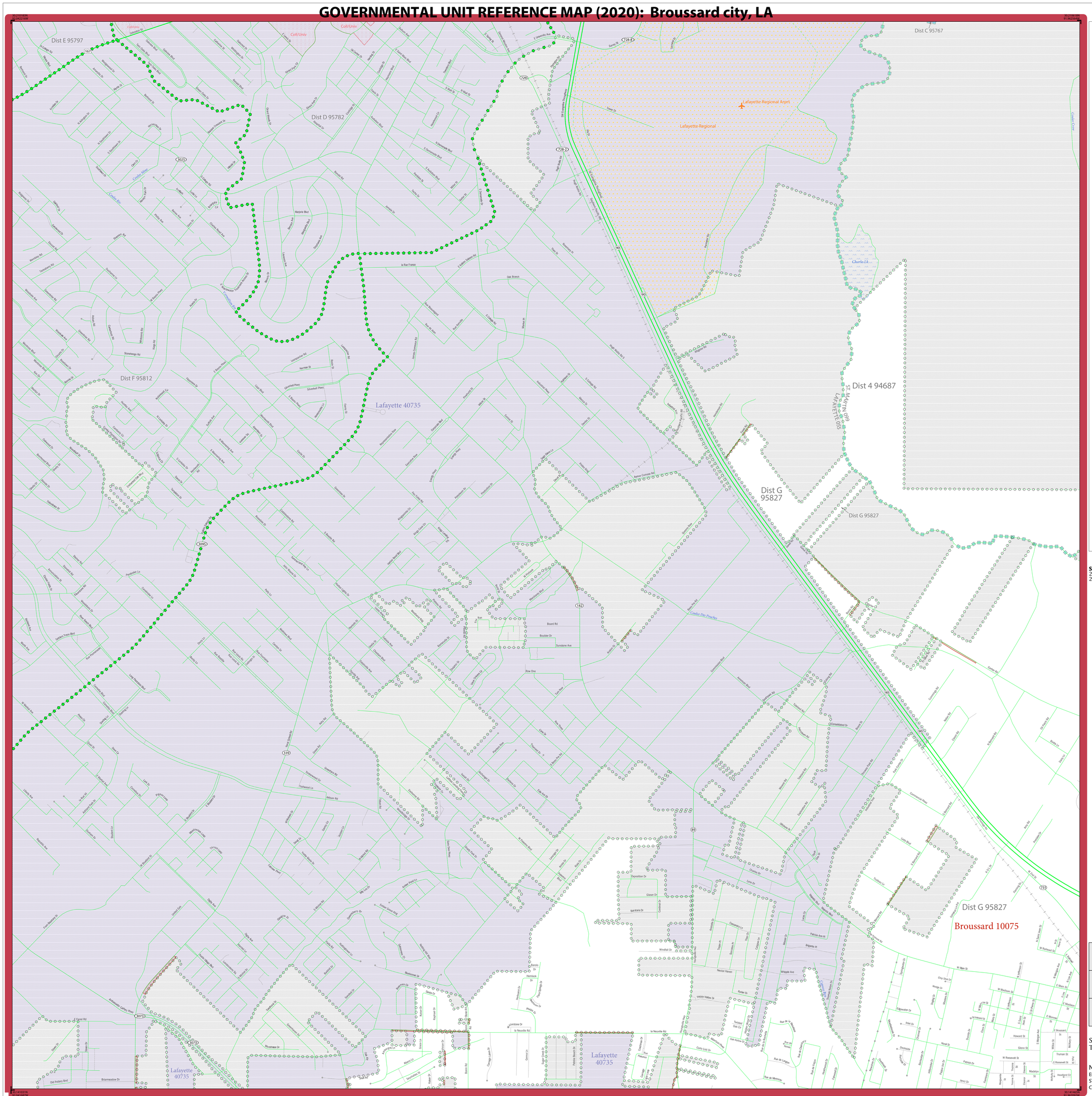
Dist E 95797
Dist D 95782
Dist C 95767
Dist F 95812
Dist 4 94687
Dist G 95827
Dist G 95827
Dist G 95827
Broussard 10075
Lafayette 40735
Lafayette 40735
Lafayette 40735
Lafayette Regional Arprt
Lafayette Regional
Charlo Lk
Coll/Univ
Cedar Bluff
Cedar Creek
Coulee Des Poucheys
Bayou Vermilion
Bayou Tortue
Bayou Plaisance
Bayou Fidelia
Bayou Bernard
Bayou Beau Pre
Bayou Bellevue
Bayou Bellevue Ext
Bayou Bellevue Ext Ext
Bayou Bellevue Ext Ext Ext
Bayou Bellevue Ext Ext Ext Ext
Bayou Bellevue Ext Ext Ext Ext Ext
Bayou Bellevue Ext Ext Ext Ext Ext Ext
Bayou Bellevue Ext Ext Ext Ext Ext Ext Ext
Bayou Bellevue Ext Ext Ext Ext Ext Ext Ext Ext
Bayou Bellevue Ext Ext Ext Ext Ext Ext Ext Ext Ext
Bayou Bellevue Ext Ext Ext Ext Ext Ext Ext Ext Ext Ext
Bayou Bellevue Ext Ext Ext Ext Ext Ext Ext Ext Ext Ext Ext
Bayou Bellevue Ext Ext Ext Ext Ext Ext Ext Ext Ext Ext Ext Ext
Bayou Bellevue Ext Ext Ext Ext Ext Ext Ext Ext Ext Ext Ext Ext Ext
Bayou Bellevue Ext Ext Ext Ext Ext Ext Ext Ext Ext Ext Ext Ext Ext Ext
Bayou Bellevue Ext Ext Ext Ext Ext Ext Ext Ext Ext Ext Ext Ext Ext Ext Ext
Bayou Bellevue Ext Ext Ext Ext Ext Ext Ext Ext Ext Ext Ext Ext Ext Ext Ext Ext
Bayou Bellevue Ext Ext Ext Ext Ext Ext Ext Ext Ext Ext Ext Ext Ext Ext Ext Ext Ext
Bayou Bellevue Ext Ext Ext Ext Ext Ext Ext Ext Ext Ext Ext Ext Ext Ext Ext Ext Ext Ext
Bayou Bellevue Ext Ext Ext Ext Ext Ext Ext Ext Ext Ext Ext Ext Ext Ext Ext Ext Ext Ext Ext
Bayou Bellevue Ext Ext Ext Ext Ext Ext Ext Ext Ext Ext Ext Ext Ext Ext Ext Ext Ext Ext Ext Ext
Bayou Bellevue Ext Ext Ext Ext Ext Ext Ext Ext Ext Ext Ext Ext Ext Ext Ext Ext Ext Ext Ext Ext Ext
Bayou Bellevue Ext Ext Ext Ext Ext Ext Ext Ext Ext Ext Ext Ext Ext Ext Ext Ext Ext Ext Ext Ext Ext Ext
Bayou Bellevue Ext Ext Ext Ext Ext Ext Ext Ext Ext Ext Ext Ext Ext Ext Ext Ext Ext Ext Ext Ext Ext Ext Ext
Bayou Bellevue Ext Ext Ext Ext Ext Ext Ext Ext Ext Ext Ext Ext Ext Ext Ext Ext Ext Ext Ext Ext Ext Ext Ext Ext
Bayou Bellevue Ext Ext Ext Ext Ext Ext Ext Ext Ext Ext Ext Ext Ext Ext Ext Ext Ext Ext Ext Ext Ext Ext Ext Ext Ext
Bayou Bellevue Ext Ext Ext Ext Ext Ext Ext Ext Ext Ext Ext Ext Ext Ext Ext Ext Ext Ext Ext Ext Ext Ext Ext Ext Ext Ext
Bayou Bellevue Ext Ext Ext Ext Ext Ext Ext Ext Ext Ext Ext Ext Ext Ext Ext Ext Ext Ext Ext Ext Ext Ext Ext Ext Ext Ext Ext
Bayou Bellevue Ext Ext Ext Ext Ext Ext Ext Ext Ext Ext Ext Ext Ext Ext Ext Ext Ext Ext Ext Ext Ext Ext Ext Ext Ext Ext Ext Ext
Bayou Bellevue Ext Ext Ext Ext Ext Ext Ext Ext Ext Ext Ext Ext Ext Ext Ext Ext Ext Ext Ext Ext Ext Ext Ext Ext Ext Ext Ext Ext Ext
Bayou Bellevue Ext Ext Ext Ext Ext Ext Ext Ext Ext Ext Ext Ext Ext Ext Ext Ext Ext Ext Ext Ext Ext Ext Ext Ext Ext Ext Ext Ext Ext Ext
Bayou Bellevue Ext Ext Ext Ext Ext Ext Ext Ext Ext Ext Ext Ext Ext Ext Ext Ext Ext Ext Ext Ext Ext Ext Ext Ext Ext Ext Ext Ext Ext Ext Ext
Bayou Bellevue Ext Ext Ext Ext Ext Ext Ext Ext Ext Ext Ext Ext Ext Ext Ext Ext Ext Ext Ext Ext Ext Ext Ext Ext Ext Ext Ext Ext Ext Ext Ext Ext
Bayou Bellevue Ext Ext Ext Ext Ext Ext Ext Ext Ext Ext Ext Ext Ext Ext Ext Ext Ext Ext Ext Ext Ext Ext Ext Ext Ext Ext Ext Ext Ext Ext Ext Ext Ext
Bayou Bellevue Ext Ext Ext Ext Ext Ext Ext Ext Ext Ext Ext Ext Ext Ext Ext Ext Ext Ext Ext Ext Ext Ext Ext Ext Ext Ext Ext Ext Ext Ext Ext Ext Ext Ext
Bayou Bellevue Ext Ext Ext Ext Ext Ext Ext Ext Ext Ext Ext Ext Ext Ext Ext Ext Ext Ext Ext Ext Ext Ext Ext Ext Ext Ext Ext Ext Ext Ext Ext Ext Ext Ext Ext
Bayou Bellevue Ext Ext Ext Ext Ext Ext Ext Ext Ext Ext Ext Ext Ext Ext Ext Ext Ext Ext Ext Ext Ext Ext Ext Ext Ext Ext Ext Ext Ext Ext Ext Ext Ext Ext Ext Ext
Bayou Bellevue Ext Ext Ext Ext Ext Ext Ext Ext Ext Ext Ext Ext Ext Ext Ext Ext Ext Ext Ext Ext Ext Ext Ext Ext Ext Ext Ext Ext Ext Ext Ext Ext Ext Ext Ext Ext Ext
Bayou Bellevue Ext Ext Ext Ext Ext Ext Ext Ext Ext Ext Ext Ext Ext Ext Ext Ext Ext Ext Ext Ext Ext Ext Ext Ext Ext Ext Ext Ext Ext Ext Ext Ext Ext Ext Ext Ext Ext Ext
Bayou Bellevue Ext Ext Ext Ext Ext Ext Ext Ext Ext Ext Ext Ext Ext Ext Ext Ext Ext Ext Ext

GOVERNMENTAL UNIT REFERENCE MAP (2020): Broussard city, LA

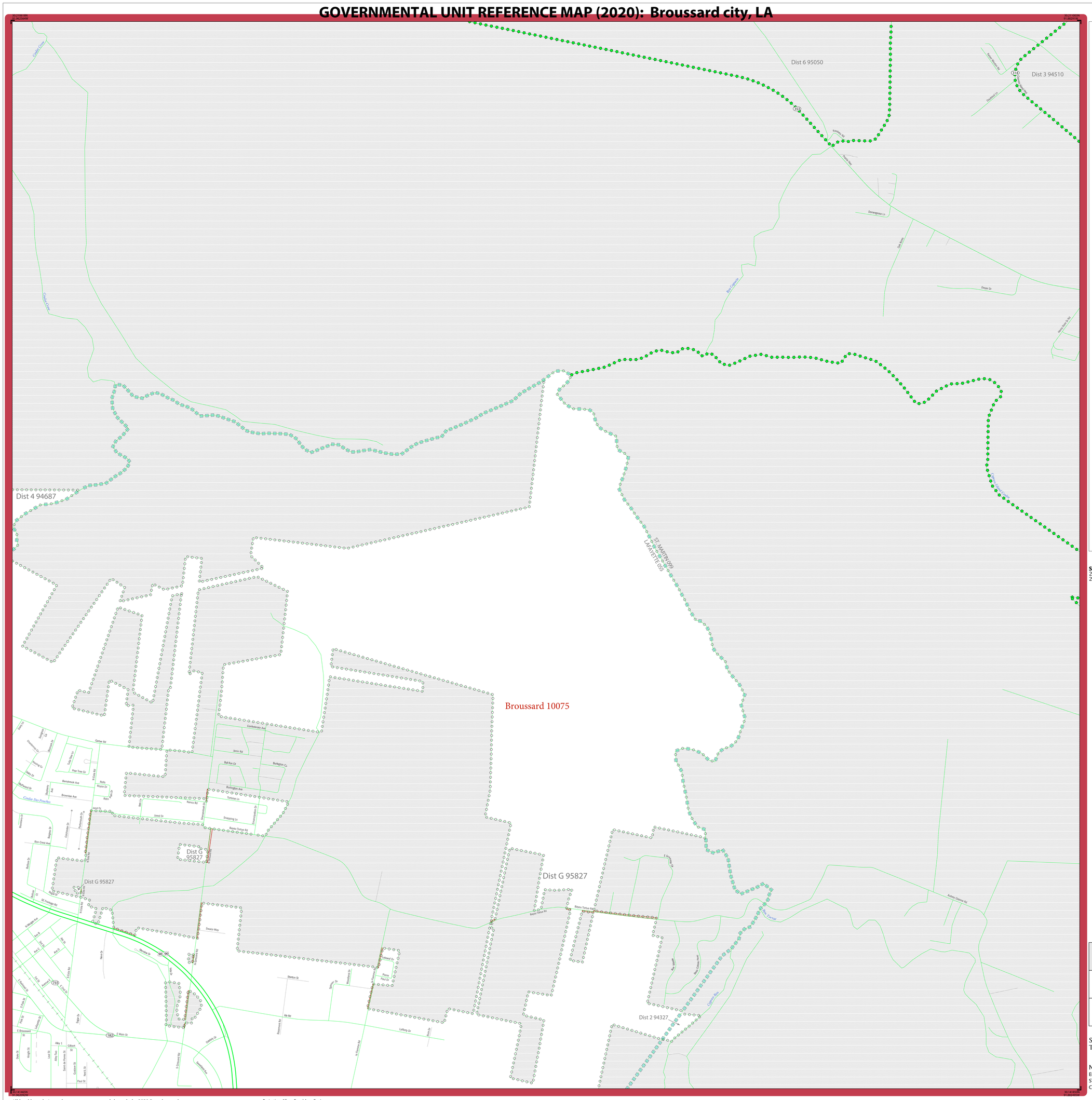

LEGEND

SYMBOL DESCRIPTION	SYMBOL	LABEL STYLE
Federal American Indian Reservation		L'ANSE RESERVATION (TA 1880)
Off-Reservation Trust Land		T1880
American Indian Tribal Subdivision		SHONTO (620)
Alaska Native Regional Corporation (ANRC)		*NANA ANRC 52120*
State (or statistically equivalent entity)		NEW YORK 36
County (or statistically equivalent entity)		ERIE 029
Minor Civil Division (MCD)[1]		Lee town 41460
Census County Division (CCD)[2]		*Jemez CCD 91650*
Consolidated City		MILFORD 47500
Incorporated Place - Subject Area		Rome 63418
Incorporated Place - Other Area[3]		Davis 18100
Census Designated Place (CDP)[2]		*Cochiti 16560*

DESCRIPTION	SYMBOL	DESCRIPTION	SYMBOL
Interstate	10	Water Body	Pleasant Lake
U.S. Highway	2	Swamp or Marsh	Okefenokee Swamp
State Highway	4	Glacier	Bering Glacier
Other Road	Marsh Ln	Airport, Airfield, or Helicopter Landing Pad	Oxnard Airport
Cul-de-sac		College or University	Coll/Univ
Circle		Military	Fort Belvoir
Geographic Offset or Corridor		Prison or Juvenile Detention Center	P/JDC
4WD Trail, Stairway, Alley, Walkway, or Ferry		Cemetery	Powell Cmtry
Railroad	Southern RR	Golf Course	Pinehurst GlfCrs
Pipeline or Power Line		National Park or Forest	Yosemite NP
Ridge or Fence		Other Park	St Francis Park
Property Line or Nonvisible Boundary		Outside Subject Area	
Perennial Stream	Tumbling Cr	Inset Area	A1
Intermittent Stream	Piney Cr		
Mountain Peak or Hill	Mt. Baker		

Where state, county, and/or MCD/CCD boundaries coincide, the map shows the boundary symbol for only the highest-ranking of these boundaries. Where American Indian reservation and American Indian tribal subdivision boundaries coincide, the map shows only the American Indian reservation boundaries.

Entity names are followed by either their FIPS code or census code; parentheses indicate a census code.

1 'MCD*' indicates a false MCD. These are for Census Bureau use only.

2 The CCD and CDP boundaries represent statistical entities only and are not updated through the BAS.

3 Incorporated place name color corresponds to the incorporated place fill color.

Due to space limitations, some road names, along with other feature and geography names on the map, may not be shown.

The Census Bureau stores primary and alternate road names, but only primary road names are used to label the roads on these maps.

SUBJECT AREA COUNTIES ON MAP SHEET
22055 Lafayette
22099 St. Martin

Key to Adjacent Sheets

1	2	
3	4	

Sheet Location within Entity

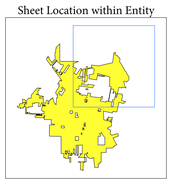

Sheet 2 of 4 PARENT sheets
Total Sheets: 5 (Index 1; Parent 4; Inset 0)

NAME: Broussard city (10075)
ENTITY TYPE: Incorporated Place
ST: Louisiana (22)
CO: Lafayette (055), St. Martin (099)

INDEX OR PARENT SHEET #: 002
INSET SHEET #: 000000

2020 INCORPORATED PLACE REF MAP (PARENT)

5330122000100750020000 00

All legal boundaries and names are as reported through the 2020 Boundary and Annexation Survey (BAS) and Boundary Validation Program (BVP). The boundaries shown on this map are for Census Bureau statistical data collection and tabulation purposes only; their depiction and designation for statistical purposes does not constitute a determination of jurisdictional authority or rights of ownership or entitlement.

Data Source: U.S. Census Bureau's MAF/TIGER database (TAB20), November 2020
Created by Geography Division: December 11, 2020

U.S. DEPARTMENT OF COMMERCE U.S. Census Bureau

Projection: Albers Equal Area Conic
Datum: NAD 83
Spheroid: GRS 80
1st Standard Parallel: 29 32 56
2nd Standard Parallel: 32 19 31
Central Meridian: -91 18 06
Latitude of Projection's Origin: 28 51 17
False Easting: 0
False Northing: 0

0 0.3 0.6 0.9 1.2 1.5 Kilometers
0 0.2 0.4 0.6 0.8 1 Miles
The plotted map scale is 1:10,500

N W E S

Boundary and Annexation Survey (BAS) ID: 12200010075
BAS Submission Deadline: March 1, 2021

PDF versions of the BAS maps are available at: www.census.gov/programs-surveys/bas/geographies.html

For more information, or to request additional maps, please email geo.bas@census.gov, call 1-800-972-5651, or visit www.census.gov/programs-surveys/bas.html.

United States Census Bureau

GOVERNMENTAL UNIT REFERENCE MAP (2020): Broussard city, LA

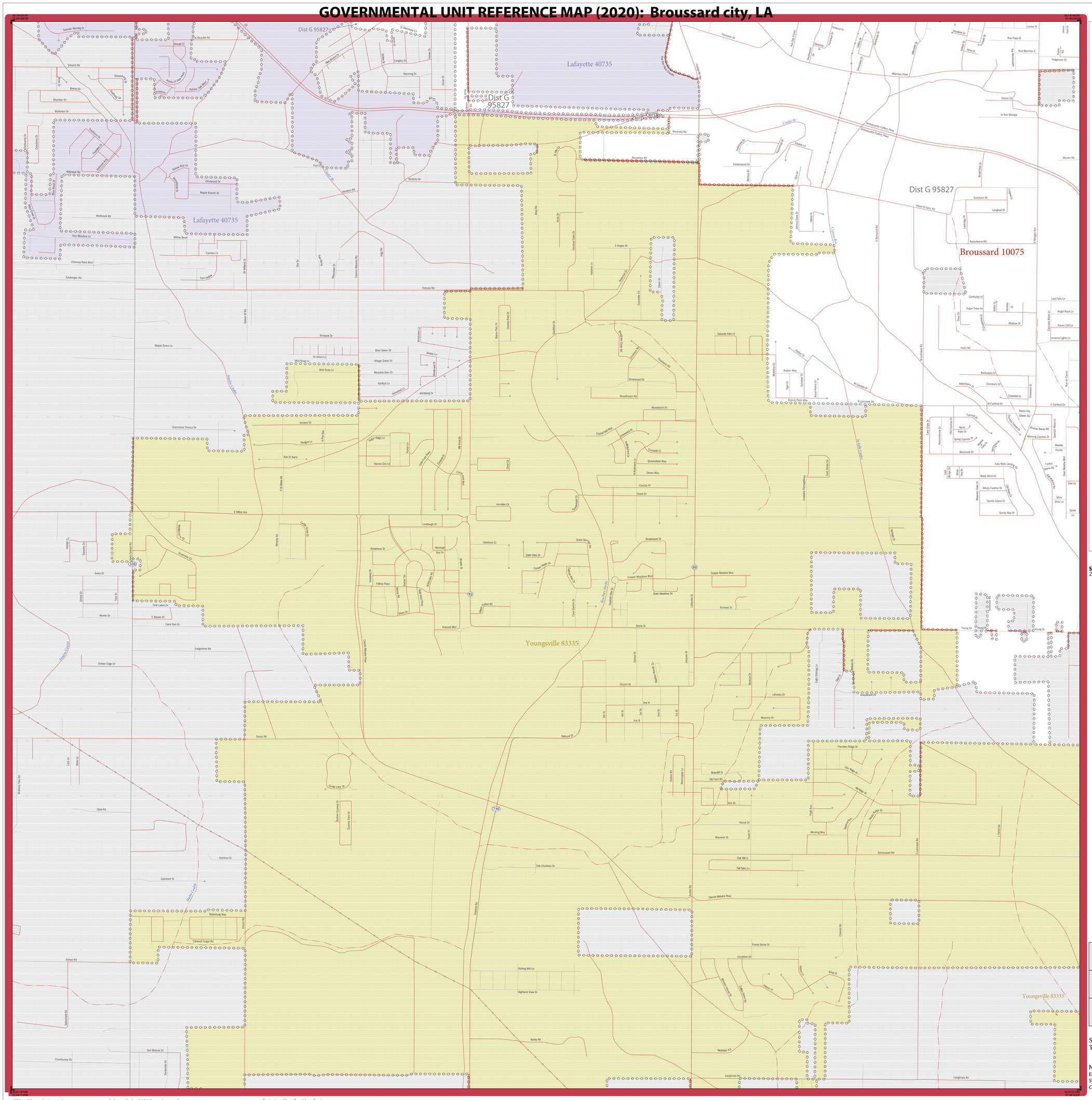
Lafayette 40735
Dist G 95827
Broussard 10075
Youngsville 83335
Bayou Vermilion
Coulee Bernard
Coulee Mine
Coulee Cade
Bayou Fort Fizelle
Bayou Carencro
Bayou Plaisance
Bayou Tortue
Bayou Cypremort
Bayou Cypremortine
Bayou Tigre
Bayou Petite Anse
Bayou Sorrel
Bayou Choupique
Bayou Bernard
Bayou Bernard Bras Mort
Bayou Bernard Bras Sec
Bayou Fourche
Bayou Fourche Bras Mort
Bayou Fourche Bras Sec
Bayou Fourche Bras Sec Bras Mort
Bayou Fourche Bras Sec Bras Sec
Bayou Fourche Bras Sec Bras Sec Bras Mort
Bayou Fourche Bras Sec Bras Sec Bras Sec
Bayou Fourche Bras Sec Bras Sec Bras Sec Bras Mort
Bayou Fourche Bras Sec Bras Sec Bras Sec Bras Sec
Bayou Fourche Bras Sec Bras Sec Bras Sec Bras Sec Bras Mort
Bayou Fourche Bras Sec Bras Sec Bras Sec Bras Sec Bras Sec
Bayou Fourche Bras Sec Bras Sec Bras Sec Bras Sec Bras Sec Bras Mort
Bayou Fourche Bras Sec Bras Sec Bras Sec Bras Sec Bras Sec Bras Sec
Bayou Fourche Bras Sec Bras Sec Bras Sec Bras Sec Bras Sec Bras Sec Bras Mort
Bayou Fourche Bras Sec Bras Sec Bras Sec Bras Sec Bras Sec Bras Sec Bras Sec
Bayou Fourche Bras Sec Bras Sec Bras Sec Bras Sec Bras Sec Bras Sec Bras Sec Bras Mort
Bayou Fourche Bras Sec Bras Sec Bras Sec Bras Sec Bras Sec Bras Sec Bras Sec Bras Sec
Bayou Fourche Bras Sec Bras Sec Bras Sec Bras Sec Bras Sec Bras Sec Bras Sec Bras Sec Bras Mort
Bayou Fourche Bras Sec Bras Sec Bras Sec Bras Sec Bras Sec Bras Sec Bras Sec Bras Sec Bras Sec
Bayou Fourche Bras Sec Bras Sec Bras Sec Bras Sec Bras Sec Bras Sec Bras Sec Bras Sec Bras Sec Bras Mort
Bayou Fourche Bras Sec Bras Sec Bras Sec Bras Sec Bras Sec Bras Sec Bras Sec Bras Sec Bras Sec Bras Sec
Bayou Fourche Bras Sec Bras Sec Bras Sec Bras Sec Bras Sec Bras Sec Bras Sec Bras Sec Bras Sec Bras Sec Bras Mort
Bayou Fourche Bras Sec Bras Sec Bras Sec Bras Sec Bras Sec Bras Sec Bras Sec Bras Sec Bras Sec Bras Sec Bras Sec
Bayou Fourche Bras Sec Bras Sec Bras Sec Bras Sec Bras Sec Bras Sec Bras Sec Bras Sec Bras Sec Bras Sec Bras Sec Bras Mort
Bayou Fourche Bras Sec Bras Sec Bras Sec Bras Sec Bras Sec Bras Sec Bras Sec Bras Sec Bras Sec Bras Sec Bras Sec Bras Sec
Bayou Fourche Bras Sec Bras Sec Bras Sec Bras Sec Bras Sec Bras Sec Bras Sec Bras Sec Bras Sec Bras Sec Bras Sec Bras Sec Bras Mort
Bayou Fourche Bras Sec Bras Sec Bras Sec Bras Sec Bras Sec Bras Sec Bras Sec Bras Sec Bras Sec Bras Sec Bras Sec Bras Sec Bras Sec
Bayou Fourche Bras Sec Bras Sec Bras Sec Bras Sec Bras Sec Bras Sec Bras Sec Bras Sec Bras Sec Bras Sec Bras Sec Bras Sec Bras Sec Bras Mort
Bayou Fourche Bras Sec Bras Sec Bras Sec Bras Sec Bras Sec Bras Sec Bras Sec Bras Sec Bras Sec Bras Sec Bras Sec Bras Sec Bras Sec Bras Sec
Bayou Fourche Bras Sec Bras Sec Bras Sec Bras Sec Bras Sec Bras Sec Bras Sec Bras Sec Bras Sec Bras Sec Bras Sec Bras Sec Bras Sec Bras Sec Bras Mort
Bayou Fourche Bras Sec Bras Sec Bras Sec Bras Sec Bras Sec Bras Sec Bras Sec Bras Sec Bras Sec Bras Sec Bras Sec Bras Sec Bras Sec Bras Sec Bras Sec
Bayou Fourche Bras Sec Bras Sec Bras Sec Bras Sec Bras Sec Bras Sec Bras Sec Bras Sec Bras Sec Bras Sec Bras Sec Bras Sec Bras Sec Bras Sec Bras Sec Bras Mort
Bayou Fourche Bras Sec Bras Sec Bras Sec Bras Sec Bras Sec Bras Sec Bras Sec Bras Sec Bras Sec Bras Sec Bras Sec Bras Sec Bras Sec Bras Sec Bras Sec Bras Sec
Bayou Fourche Bras Sec Bras Sec Bras Sec Bras Sec Bras Sec Bras Sec Bras Sec Bras Sec Bras Sec Bras Sec Bras Sec Bras Sec Bras Sec Bras Sec Bras Sec Bras Sec Bras Mort
Bayou Fourche Bras Sec Bras Sec Bras Sec Bras Sec Bras Sec Bras Sec Bras Sec Bras Sec Bras Sec Bras Sec Bras Sec Bras Sec Bras Sec Bras Sec Bras Sec Bras Sec Bras Sec
Bayou Fourche Bras Sec Bras Sec Bras Sec Bras Sec Bras Sec Bras Sec Bras Sec Bras Sec Bras Sec Bras Sec Bras Sec Bras Sec Bras Sec Bras Sec Bras Sec Bras Sec Bras Sec Bras Mort
Bayou Fourche Bras Sec Bras Sec Bras Sec Bras Sec Bras Sec Bras Sec Bras Sec Bras Sec Bras Sec Bras Sec Bras Sec Bras Sec Bras Sec Bras Sec Bras Sec Bras Sec Bras Sec Bras Sec
Bayou Fourche Bras Sec Bras Sec Bras Sec Bras Sec Bras Sec Bras Sec Bras Sec Bras Sec Bras Sec Bras Sec Bras Sec Bras Sec Bras Sec Bras Sec Bras Sec Bras Sec Bras Sec Bras Sec Bras Mort
Bayou Fourche Bras Sec Bras Sec Bras Sec Bras Sec Bras Sec Bras Sec Bras Sec Bras Sec Bras Sec Bras Sec Bras Sec Bras Sec Bras Sec Bras Sec Bras Sec Bras Sec Bras Sec Bras Sec Bras Sec
Bayou Fourche Bras Sec Bras Sec Bras Sec Bras Sec Bras Sec Bras Sec Bras Sec Bras Sec Bras Sec Bras Sec Bras Sec Bras Sec Bras Sec Bras Sec Bras Sec Bras Sec Bras Sec Bras Sec Bras Sec Bras Mort
Bayou Fourche Bras Sec

GOVERNMENTAL UNIT REFERENCE MAP (2020): Broussard city, LA

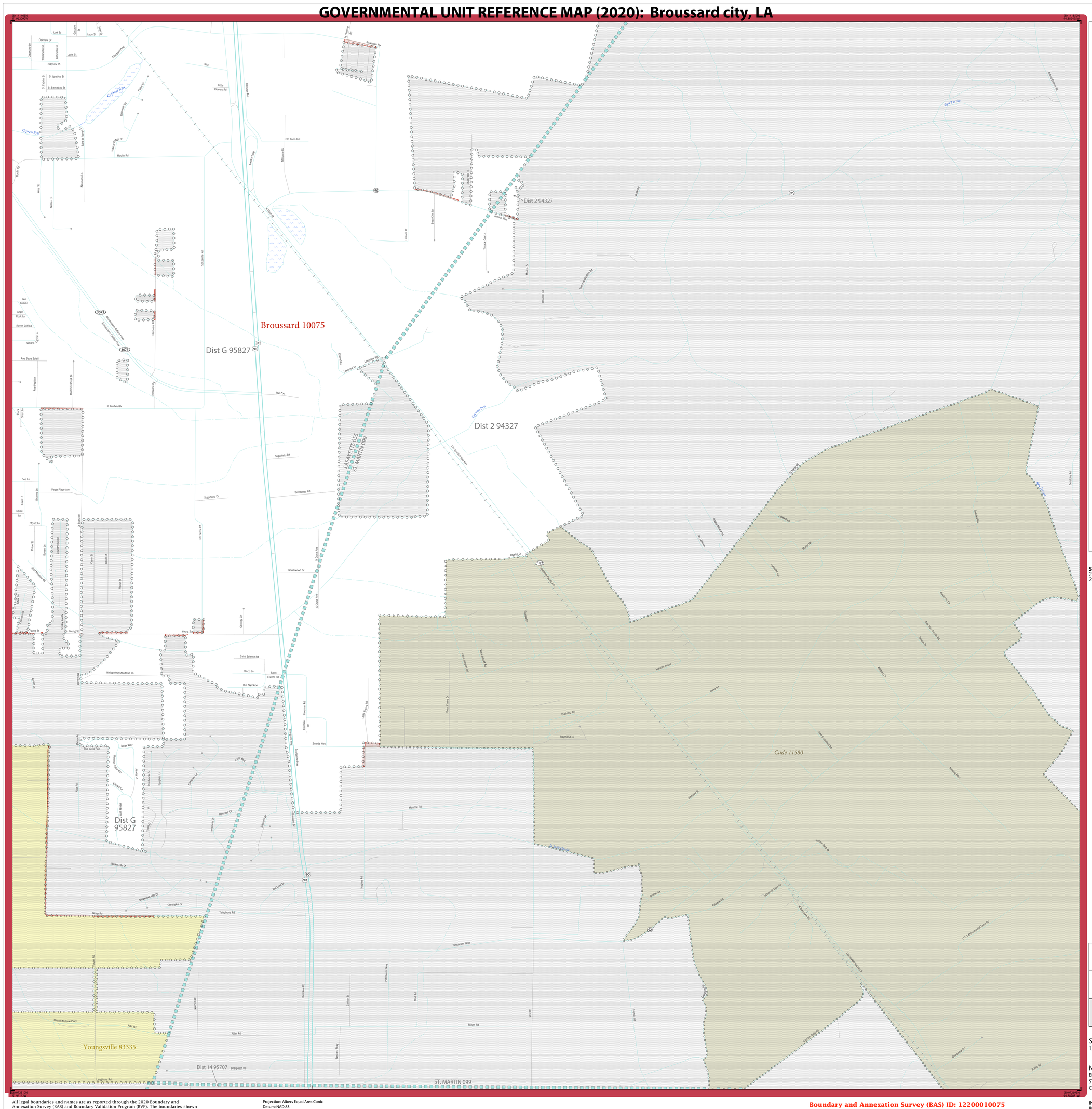

LEGEND

SYMBOL DESCRIPTION	SYMBOL	LABEL STYLE
Federal American Indian Reservation		L'ANSE RESERVATION (TA 1880)
Off-Reservation Trust Land		T1880
American Indian Tribal Subdivision		SHONTO (620)
Alaska Native Regional Corporation (ANRC)		NANA ANRC 52120
State (or statistically equivalent entity)		NEW YORK 36
County (or statistically equivalent entity)		ERIE 029
Minor Civil Division (MCD)[1]		Lee town 41460
Census County Division (CCD)[2]		Jemez CCD 91650
Consolidated City		MILFORD 47500
Incorporated Place - Subject Area		Rome 63418
Incorporated Place - Other Area[3]		Davis 18100
Census Designated Place (CDP)[2]		Cochiti 16560

DESCRIPTION	SYMBOL	DESCRIPTION	SYMBOL
Interstate	10	Water Body	Pleasant Lake
U.S. Highway	2	Swamp or Marsh	Okefenokee Swamp
State Highway	4	Glacier	Bering Glacier
Other Road	Marsh Ln	Airport, Airfield, or Helicopter Landing Pad	Oxnard Airport
Cul-de-sac		College or University	Coll/Univ
Circle		Military	Fort Belvoir
Geographic Offset or Corridor		Prison or Juvenile Detention Center	P/JDC
4WD Trail, Stairway, Alley, Walkway, or Ferry		Cemetery	Powell Cmtry
Railroad	Southern RR	Golf Course	Pinehurst Glfcrs
Pipeline or Power Line		National Park or Forest	Yosemite NP
Ridge or Fence		Other Park	St Francis Park
Property Line or Nonvisible Boundary		Outside Subject Area	
Perennial Stream	Tumbling Cr	Inset Area	A1
Intermittent Stream	Piney Cr		
Mountain Peak or Hill	Mt. Baker		

Where state, county, and/or MCD/CCD boundaries coincide, the map shows the boundary symbol for only the highest-ranking of these boundaries. Where American Indian reservation and American Indian tribal subdivision boundaries coincide, the map shows only the American Indian reservation boundaries.

Entity names are followed by either their FIPS code or census code; parentheses indicate a census code.

1 'MCD*' indicates a false MCD. These are for Census Bureau use only.

2 The CCD and CDP boundaries represent statistical entities only and are not updated through the BAS.

3 Incorporated place name color corresponds to the incorporated place fill color.

Due to space limitations, some road names, along with other feature and geography names on the map, may not be shown.

The Census Bureau stores primary and alternate road names, but only primary road names are used to label the roads on these maps.

SUBJECT AREA COUNTIES ON MAP SHEET
22055 Lafayette
22099 St. Martin

Key to Adjacent Sheets

1	2	
3	4	

Sheet Location within Entity

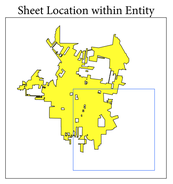

Sheet 4 of 4 PARENT sheets
Total Sheets: 5 (Index 1; Parent 4; Inset 0)

NAME: Broussard city (10075)
ENTITY TYPE: Incorporated Place
ST: Louisiana (22)
CO: Lafayette (055), St. Martin (099)

INDEX OR PARENT SHEET #: 004
INSET SHEET #: 000000

2020 INCORPORATED PLACE REF MAP (PARENT)

5330122000100750040000 00

All legal boundaries and names are as reported through the 2020 Boundary and Annexation Survey (BAS) and Boundary Validation Program (BVP). The boundaries shown on this map are for Census Bureau statistical data collection and tabulation purposes only; their depiction and designation for statistical purposes does not constitute a determination of jurisdictional authority or rights of ownership or entitlement.

Data Source: U.S. Census Bureau's MAF/TIGER database (TAB20), November 2020
Created by Geography Division: December 11, 2020

U.S. DEPARTMENT OF COMMERCE U.S. Census Bureau

Projection: Albers Equal Area Conic
Datum: NAD 83
Spheroid: GRS 80
1st Standard Parallel: 29 32 56
2nd Standard Parallel: 32 19 31
Central Meridian: -91 18 06
Latitude of Projection's Origin: 28 51 17
False Easting: 0
False Northing: 0

0 0.3 0.6 0.9 1.2 1.5 Kilometers
0 0.2 0.4 0.6 0.8 1 Miles
The plotted map scale is 1:10,500

N W E S

Boundary and Annexation Survey (BAS) ID: 12200010075
BAS Submission Deadline: March 1, 2021

PDF versions of the BAS maps are available at: www.census.gov/programs-surveys/bas/geographies.html

For more information, or to request additional maps, please email geo.bas@census.gov, call 1-800-972-5651, or visit www.census.gov/programs-surveys/bas.html.

United States Census Bureau