GOVERNMENTAL UNIT REFERENCE MAP (2020): Penobscot County, ME

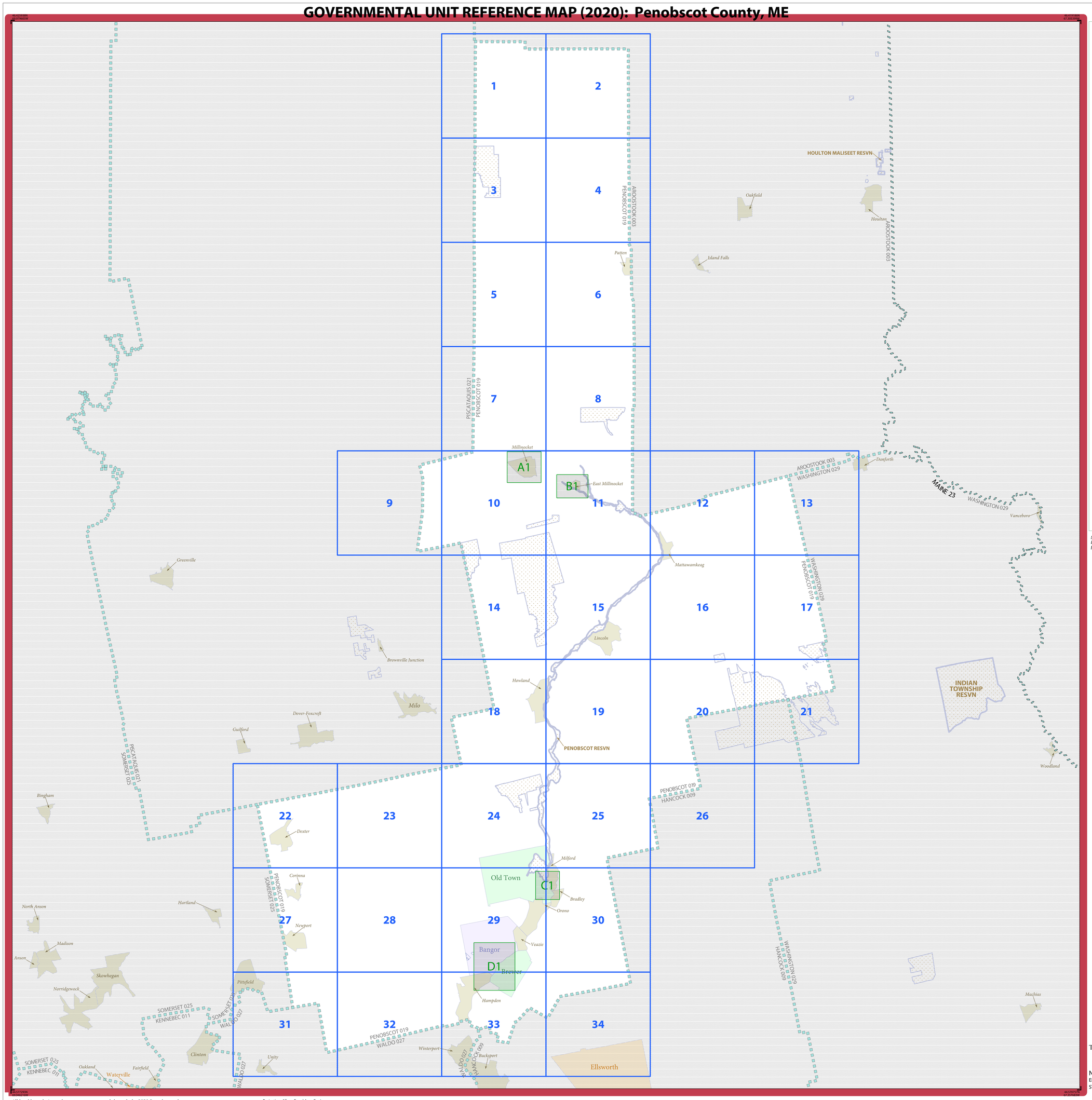

INDEX LEGEND

SYMBOL DESCRIPTION	SYMBOL	LABEL STYLE
Federal American Indian Reservation		L'ANSE RESERVATION (TA 1880)
Off-Reservation Trust Land		T1880
American Indian Tribal Subdivision		SHONTO (620)
Alaska Native Regional Corporation (ANRC)		*NANA ANRC 52120*
State (or statistically equivalent entity)		NEW YORK 36
County (or statistically equivalent entity)		ERIE 029
Minor Civil Division (MCD)[1]		Lee town 41460
Census County Division (CCD)[2]		*Jemez CCD 91650*
Consolidated City		MILFORD 47500
Incorporated Place[3]		Davis 18100
Census Designated Place (CDP)[2]		*Cochiti 16560*

DESCRIPTION	SYMBOL	DESCRIPTION	SYMBOL
Interstate	1	Water Body	*Pleasant Lake*
U.S. Highway	2	Swamp or Marsh	*Okefenokee Swamp*
State Highway	4	Glacier	*Bering Glacier*
Other Road	Marsh Ln	Airport, Airfield, or Helicopter Landing Pad	Dönärd Airfield
Cul-de-sac		College or University	Coll/Univ
Circle		Military	Fort Belvoir
Geographic Offset or Corridor		Prison or Juvenile Detention Center	P/JDC
4WD Trail, Stairway, Alley, Walkway, or Ferry		Cemetery	Powell Cmtry
Railroad	Southern RR	Golf Course	Pinehurst GlfCrs
Pipeline or Power Line		National Park or Forest	Yosemite NP
Ridge or Fence		Other Park	St Francis Park
Property Line or Nonvisible Boundary		Outside Subject Area	
Perennial Stream	*Tumbling Cr*	Inset Area	A1
Intermittent Stream	*Piney Cr*		
Mountain Peak or Hill	*Mt. Baker*		

Where state, county, and/or MCD/CCD boundaries coincide, the map shows the boundary symbol for only the highest-ranking of these boundaries. Where American Indian reservation and American Indian tribal subdivision boundaries coincide, the map shows only the American Indian reservation boundaries.

Entity names are followed by either their FIPS code or census code; parentheses indicate a census code.

1 'MCD" indicates a false MCD. These are for Census Bureau use only.

2 The CCD and CDP boundaries represent statistical entities only and are not updated through the BAS.

3 Incorporated place name color corresponds to the incorporated place fill color.

Due to space limitations, some road names, along with other feature and geography names on the map, may not be shown.

The Census Bureau stores primary and alternate road names, but only primary road names are used to label the roads on these maps.

Note: This index map sheet provides the map sheet configuration in relation to the subject entity. Due to scale limitations, map content may be simplified. Refer to parent and/or inset map sheets for detailed map content.

Total Sheets: 39 (Index 1; Parent 34; Inset 4)

NAME: Penobscot County (019)
ENTITY TYPE: County or statistically equivalent entity
ST: Maine (23)

INDEX OR PARENT SHEET #: 000
INSET SHEET #: 000000

2020 COUNTY REF MAP (INDEX)

5344223019000000000000

All legal boundaries and names are as reported through the 2020 Boundary and Annexation Survey (BAS) and Boundary Validation Program (BVP). The boundaries shown on this map are for Census Bureau statistical data collection and tabulation purposes only; their depiction and designation for statistical purposes does not constitute a determination of jurisdictional authority or rights of ownership or entitlement.

Data Source: U.S. Census Bureau's MAF/TIGER database (TAB20), November 2020
Created by Geography Division: December 08, 2020

U.S. DEPARTMENT OF COMMERCE U.S. Census Bureau

Projection: Albers Equal Area Conic
Datum: NAD 83
Spheroid: GRS 80
1st Standard Parallel: 43 40 26
2nd Standard Parallel: 46 42 09
Central Meridian: -68 56 15
Latitude of Projection's Origin: 42 55 01
False Easting: 0
False Northing: 0

0 8 16 24 32 40 Kilometers
0 5 10 15 20 25 Miles
The plotted map scale is 1:281,462

N W E S

Boundary and Annexation Survey (BAS) ID: 22301900000
BAS Submission Deadline: March 1, 2021

PDF versions of the BAS maps are available at:
www.census.gov/programs-surveys/bas/geographies.html

For more information, or to request additional maps, please email geo.bas@census.gov, call 1-800-972-5651, or visit www.census.gov/programs-surveys/bas.html.

United States Census Bureau

GOVERNMENTAL UNIT REFERENCE MAP (2020): Penobscot County, ME

LEGEND

SYMBOL DESCRIPTION	SYMBOL	LABEL STYLE
Federal American Indian Reservation		L'ANSE RESERVATION (TA 1880)
Off-Reservation Trust Land		T1880
American Indian Tribal Subdivision		SHONTO (620)
Alaska Native Regional Corporation (ANRC)		NANA ANRC 52120
State (or statistically equivalent entity)		NEW YORK 36
County (or statistically equivalent entity)		ERIE 029
Minor Civil Division (MCD)[1]		Lee town 41460
Census County Division (CCD)[2]		Jemez CCD 91650
Consolidated City		MILFORD 47500
Incorporated Place[3]		Davis 18100
Census Designated Place (CDP)[2]		Cochiti 16560

DESCRIPTION	SYMBOL	DESCRIPTION	SYMBOL
Interstate	I	Water Body	Pleasant Lake
U.S. Highway	2	Swamp or Marsh	Okefenokee Swamp
State Highway	4	Glacier	Bering Glacier
Other Road	Marsh Ln	Airport, Airfield, or Helicopter Landing Pad	Donald Airfield
Cul-de-sac		College or University	Coll/Univ
Circle		Military	Fort Belvoir
Geographic Offset or Corridor		Prison or Juvenile Detention Center	P/JDC
4WD Trail, Stairway, Alley, Walkway, or Ferry		Cemetery	Powell Cmtry
Railroad	Southern RR	Golf Course	Pinehurst GlfCrs
Pipeline or Power Line		National Park or Forest	Yosemite NP
Ridge or Fence		Other Park	St Francis Park
Property Line or Nonvisible Boundary		Outside Subject Area	
Perennial Stream	Tumbling Cr	Inset Area	A1
Intermittent Stream	Piney Cr		
Mountain Peak or Hill	Mt. Baker		

Where state, county, and/or MCD/CCD boundaries coincide, the map shows the boundary symbol for only the highest-ranking of these boundaries. Where American Indian reservation and American Indian tribal subdivision boundaries coincide, the map shows only the American Indian reservation boundaries.

Entity names are followed by either their FIPS code or census code; parentheses indicate a census code.

1 'MCD" indicates a false MCD. These are for Census Bureau use only.

2 The CCD and CDP boundaries represent statistical entities only and are not updated through the BAS.

3 Incorporated place name color corresponds to the incorporated place fill color.

Due to space limitations, some road names, along with other feature and geography names on the map, may not be shown.

The Census Bureau stores primary and alternate road names, but only primary road names are used to label the roads on these maps.

Key to Adjacent Sheets

	1	2
	3	4

Sheet Location within Entity

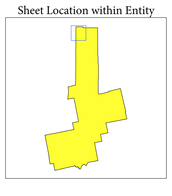

Sheet 1 of 34 PARENT sheets
Total Sheets: 39 (Index 1; Parent 34; Inset 4)

NAME: Penobscot County (019)
ENTITY TYPE: County or statistically equivalent entity
ST: Maine (23)

INDEX OR PARENT SHEET #: 001
INSET SHEET #: 000000

2020 COUNTY REF MAP (PARENT)

5344223019000000001000000

All legal boundaries and names are as reported through the 2020 Boundary and Annexation Survey (BAS) and Boundary Validation Program (BVP). The boundaries shown on this map are for Census Bureau statistical data collection and tabulation purposes only; their depiction and designation for statistical purposes does not constitute a determination of jurisdictional authority or rights of ownership or entitlement.

Data Source: U.S. Census Bureau's MAF/TIGER database (TAB20), November 2020
Created by Geography Division: December 08, 2020

U.S. DEPARTMENT OF COMMERCE U.S. Census Bureau

Projection: Albers Equal Area Conic
Datum: NAD 83
Spheroid: GRS 80
1st Standard Parallel: 43 40 26
2nd Standard Parallel: 46 42 09
Central Meridian: -68 56 15
Latitude of Projection's Origin: 42 55 01
False Easting: 0
False Northing: 0

0 0.8 1.6 2.4 3.2 4 Kilometers
0 0.5 1 1.5 2 2.5 Miles
The plotted map scale is 1:27,500

N W E S

Boundary and Annexation Survey (BAS) ID: 22301900000
BAS Submission Deadline: March 1, 2021

PDF versions of the BAS maps are available at: www.census.gov/programs-surveys/bas/geographies.html

For more information, or to request additional maps, please email geo.bas@census.gov, call 1-800-972-5651, or visit www.census.gov/programs-surveys/bas.html.

United States Census Bureau

GOVERNMENTAL UNIT REFERENCE MAP (2020): Penobscot County, ME

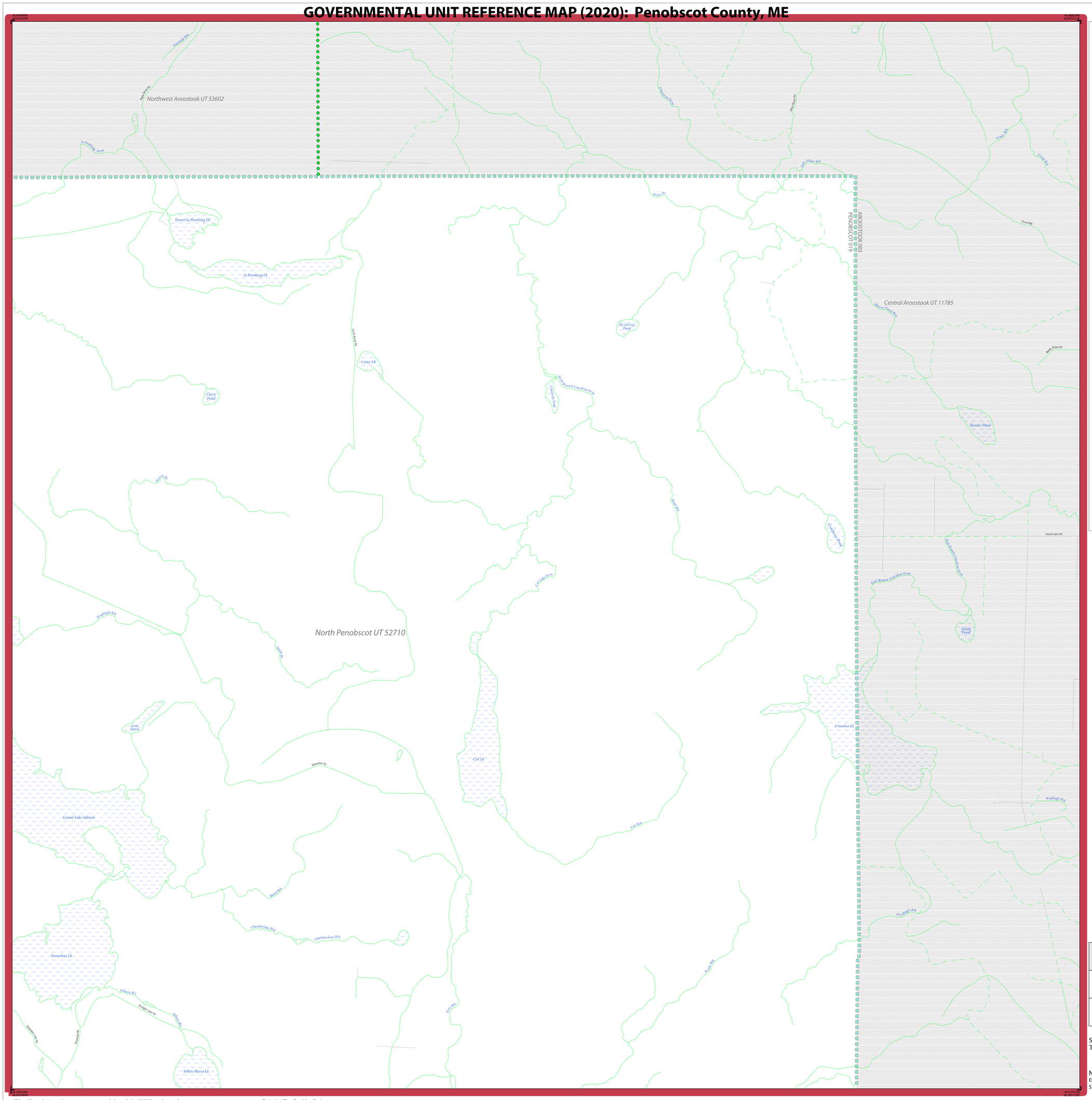

All legal boundaries and names are as reported through the 2020 Boundary and Annexation Survey (BAS) and Boundary Validation Program (BVP). The boundaries shown on this map are for Census Bureau statistical data collection and tabulation purposes only; their depiction and designation for statistical purposes does not constitute a determination of jurisdictional authority or rights of ownership or entitlement.

Data Source: U.S. Census Bureau's MAF/TIGER database (TAB20), November 2020
Created by Geography Division: December 08, 2020

U.S. DEPARTMENT OF COMMERCE U.S. Census Bureau

Projection: Albers Equal Area Conic
Datum: NAD 83
Spheroid: GRS 80
1st Standard Parallel: 43 40 26
2nd Standard Parallel: 46 42 09
Central Meridian: -68 56 15
Latitude of Projection's Origin: 42 55 01
False Easting: 0
False Northing: 0

0 0.8 1.6 2.4 3.2 4 Kilometers
0 0.5 1 1.5 2 2.5 Miles
The plotted map scale is 1:27,500

N W E S

Boundary and Annexation Survey (BAS) ID: 22301900000
BAS Submission Deadline: March 1, 2021

PDF versions of the BAS maps are available at:
www.census.gov/programs-surveys/bas/geographies.html

For more information, or to request additional maps, please email geo.bas@census.gov, call 1-800-972-5651, or visit www.census.gov/programs-surveys/bas.html.

LEGEND

SYMBOL DESCRIPTION	SYMBOL	LABEL STYLE
Federal American Indian Reservation		L'ANSE RESERVATION (TA 1880)
Off-Reservation Trust Land		T1880
American Indian Tribal Subdivision		SHONTO (620)
Alaska Native Regional Corporation (ANRC)		NANA ANRC 52120
State (or statistically equivalent entity)		NEW YORK 36
County (or statistically equivalent entity)		ERIE 029
Minor Civil Division (MCD)[1]		Lee town 41460
Census County Division (CCD)[2]		Jemez CCD 91650
Consolidated City		MILFORD 47500
Incorporated Place[3]		Davis 18100
Census Designated Place (CDP)[2]		Cochiti 16560

DESCRIPTION	SYMBOL	DESCRIPTION	SYMBOL
Interstate	5	Water Body	Pleasant Lake
U.S. Highway	2	Swamp or Marsh	Okefenokee Swamp
State Highway	4	Glacier	Bering Glacier
Other Road	Marsh Ln	Airport, Airfield, or Helicopter Landing Pad	Dónärd Airport
Cul-de-sac		College or University	Coll/Univ
Circle		Military	Fort Belvoir
Geographic Offset or Corridor		Prison or Juvenile Detention Center	P/JDC
4WD Trail, Stairway, Alley, Walkway, or Ferry		Cemetery	Powell Cmtry
Railroad	Southern RR	Golf Course	Pinehurst GlfCrs
Pipeline or Power Line		National Park or Forest	Yosemite NP
Ridge or Fence		Other Park	St Francis Park
Property Line or Nonvisible Boundary		Outside Subject Area	
Perennial Stream	Tumbling Cr	Inset Area	A1
Intermittent Stream	Piney Cr		
Mountain Peak or Hill	Mt. Baker		

Where state, county, and/or MCD/CCD boundaries coincide, the map shows the boundary symbol for only the highest-ranking of these boundaries. Where American Indian reservation and American Indian tribal subdivision boundaries coincide, the map shows only the American Indian reservation boundaries.

Entity names are followed by either their FIPS code or census code; parentheses indicate a census code.

1 'MCD*' indicates a false MCD. These are for Census Bureau use only.

2 The CCD and CDP boundaries represent statistical entities only and are not updated through the BAS.

3 Incorporated place name color corresponds to the incorporated place fill color.

Due to space limitations, some road names, along with other feature and geography names on the map, may not be shown.

The Census Bureau stores primary and alternate road names, but only primary road names are used to label the roads on these maps.

Key to Adjacent Sheets

1	2	
3	4	

Sheet Location within Entity

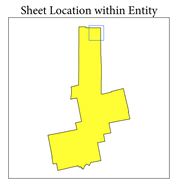

Sheet 2 of 34 PARENT sheets
Total Sheets: 39 (Index 1; Parent 34; Inset 4)

NAME: Penobscot County (019)
ENTITY TYPE: County or statistically equivalent entity
ST: Maine (23)

INDEX OR PARENT SHEET #: 002
INSET SHEET #: 000000

2020 COUNTY REF MAP (PARENT)

5344223019000000002000000

United States Census Bureau

GOVERNMENTAL UNIT REFERENCE MAP (2020): Penobscot County, ME

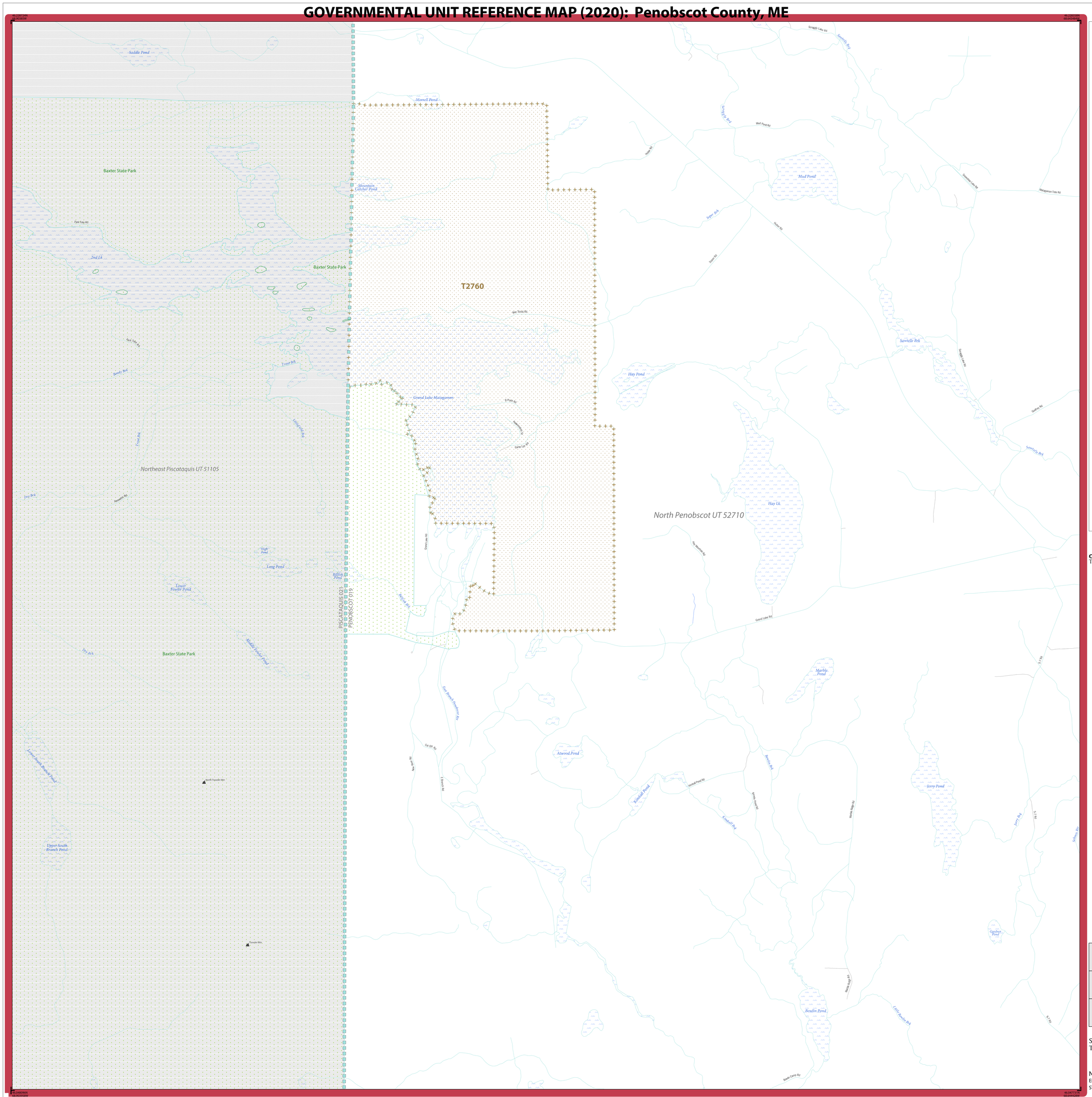

LEGEND

SYMBOL DESCRIPTION	SYMBOL	LABEL STYLE
Federal American Indian Reservation		L'ANSE RESERVATION (TA 1880)
Off-Reservation Trust Land		T1880
American Indian Tribal Subdivision		SHONTO (620)
Alaska Native Regional Corporation (ANRC)		NANA ANRC 52120
State (or statistically equivalent entity)		NEW YORK 36
County (or statistically equivalent entity)		ERIE 029
Minor Civil Division (MCD)[1]		Lee town 41460
Census County Division (CCD)[2]		Jemez CCD 91650
Consolidated City		MILFORD 47500
Incorporated Place[3]		Davis 18100
Census Designated Place (CDP)[2]		Cochiti 16560

DESCRIPTION	SYMBOL	DESCRIPTION	SYMBOL
Interstate	1	Water Body	Pleasant Lake
U.S. Highway	2	Swamp or Marsh	Okefenokee Swamp
State Highway	4	Glacier	Bering Glacier
Other Road	Marsh Ln	Airport, Airfield, or Helicopter Landing Pad	Dinard Airport
Cul-de-sac		College or University	Coll/Univ
Circle		Military	Fort Belvoir
Geographic Offset or Corridor		Prison or Juvenile Detention Center	P/JDC
4WD Trail, Stairway, Alley, Walkway, or Ferry		Cemetery	Powell Cmtry
Railroad	Southern RR	Golf Course	Pinehurst GlfCrs
Pipeline or Power Line		National Park or Forest	Yosemite NP
Ridge or Fence		Other Park	St Francis Park
Property Line or Nonvisible Boundary		Outside Subject Area	
Perennial Stream	Tumbling Cr	Inset Area	A1
Intermittent Stream	Piney Cr		
Mountain Peak or Hill	Mt. Baker		

Where state, county, and/or MCD/CCD boundaries coincide, the map shows the boundary symbol for only the highest-ranking of these boundaries. Where American Indian reservation and American Indian tribal subdivision boundaries coincide, the map shows only the American Indian reservation boundaries.

Entity names are followed by either their FIPS code or census code; parentheses indicate a census code.

1 'MCD*' indicates a false MCD. These are for Census Bureau use only.

2 The CCD and CDP boundaries represent statistical entities only and are not updated through the BAS.

3 Incorporated place name color corresponds to the incorporated place fill color.

Due to space limitations, some road names, along with other feature and geography names on the map, may not be shown.

The Census Bureau stores primary and alternate road names, but only primary road names are used to label the roads on these maps.

OFF-RESERVATION TRUST LAND NAMES
T2760 Penobscot

Key to Adjacent Sheets

	1	2
	3	4
	5	6

Sheet Location within Entity

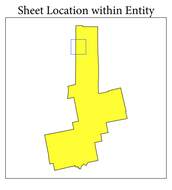

Sheet 3 of 34 PARENT sheets
Total Sheets: 39 (Index 1; Parent 34; Inset 4)

NAME: Penobscot County (019)
ENTITY TYPE: County or statistically equivalent entity
ST: Maine (23)

INDEX OR PARENT SHEET #: 003
INSET SHEET #: 000000

2020 COUNTY REF MAP (PARENT)

53442230190000000030000000

All legal boundaries and names are as reported through the 2020 Boundary and Annexation Survey (BAS) and Boundary Validation Program (BVP). The boundaries shown on this map are for Census Bureau statistical data collection and tabulation purposes only; their depiction and designation for statistical purposes does not constitute a determination of jurisdictional authority or rights of ownership or entitlement.

Data Source: U.S. Census Bureau's MAF/TIGER database (TAB20), November 2020
Created by Geography Division: December 08, 2020

U.S. DEPARTMENT OF COMMERCE U.S. Census Bureau

Projection: Albers Equal Area Conic
Datum: NAD 83
Spheroid: GRS 80
1st Standard Parallel: 43 40 26
2nd Standard Parallel: 46 42 09
Central Meridian: -68 56 15
Latitude of Projection's Origin: 42 55 01
False Easting: 0
False Northing: 0

0 0.8 1.6 2.4 3.2 4 Kilometers
0 0.5 1 1.5 2 2.5 Miles
The plotted map scale is 1:27,500

N W E S

Boundary and Annexation Survey (BAS) ID: 22301900000
BAS Submission Deadline: March 1, 2021

PDF versions of the BAS maps are available at:
www.census.gov/programs-surveys/bas/geographies.html

For more information, or to request additional maps, please email geo.bas@census.gov, call 1-800-972-5651, or visit www.census.gov/programs-surveys/bas.html.

GOVERNMENTAL UNIT REFERENCE MAP (2020): Penobscot County, ME

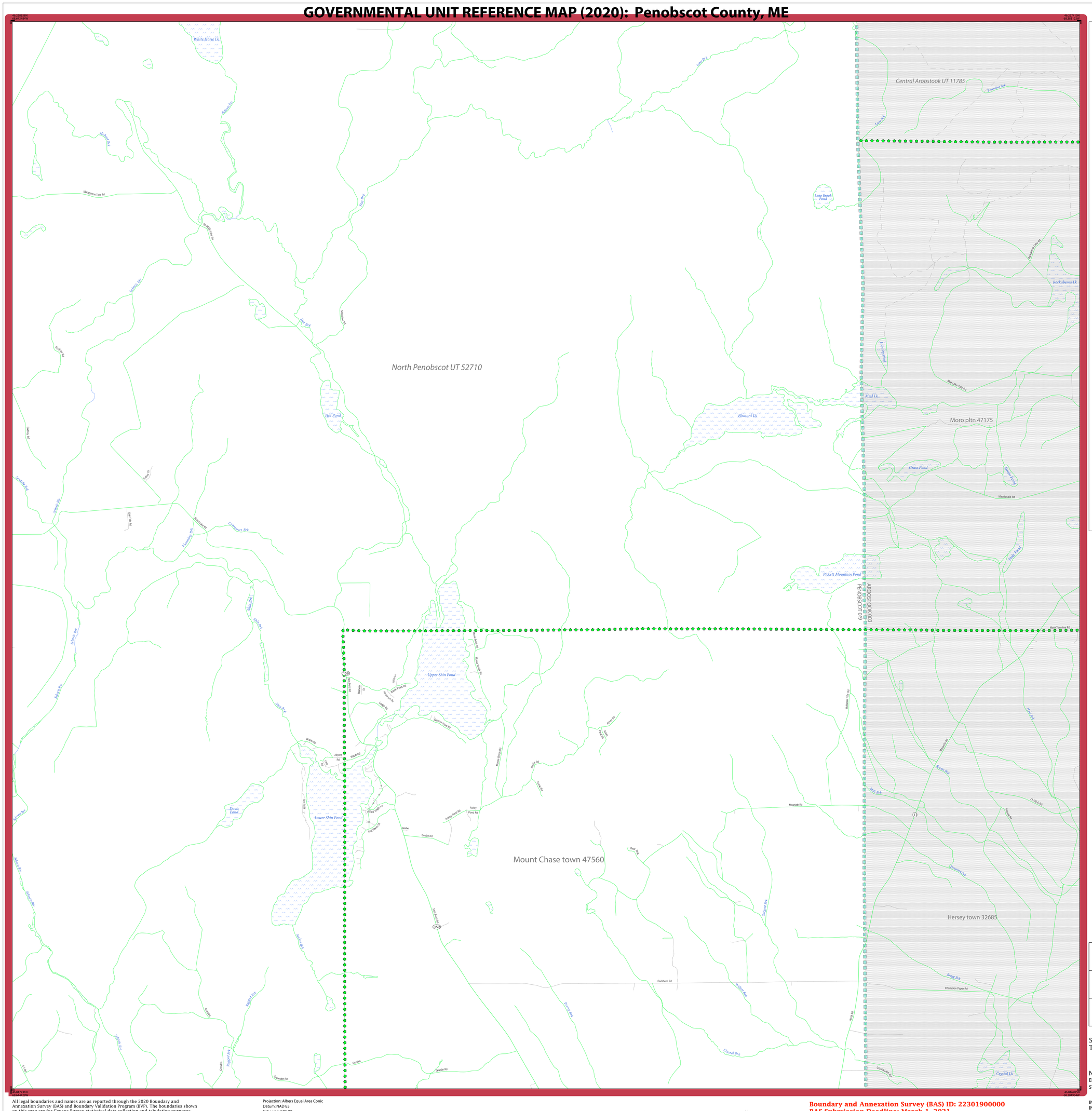
North Penobscot UT 52710
Central Aroostook UT 11785
Moro pltn 47175
Mount Chase town 47560
Hersey town 32685
ARCOSTOOK 003
PENOBSCOT 019
White Horse Lk
Hot Pond
Pleasant Lk
Mud Lk
Grass Pond
Pickett Mountain Pond
Upper Shin Pond
Lower Shin Pond
Davis Pond
Rockabema Lk
Crystal Lk
Crystal Brk
Piney Brk
Sawyer Brk
Shin Brk
Mattamiscontis Stream
Mattamiscontis Rd
Mount Chase Rd
Shin Pond Rd
Crystal Lake Rd
Crystal Rd
Owlsboro Rd
Mountain Rd
Beebe Rd
Grindstone Rd
Grindstone Stream
Grindstone Rd
Sawyer Rd
Shin Pond Rd
Shin Pond
Shin Brk
Shin Brk
Sawyer Brk
Sawyer Rd
Sawyer Brk
Sawyer Rd
Sawyer Brk
Sawyer Rd

GOVERNMENTAL UNIT REFERENCE MAP (2020): Penobscot County, ME



All legal boundaries and names are as reported through the 2020 Boundary and Annexation Survey (BAS) and Boundary Validation Program (BVP). The boundaries shown on this map are for Census Bureau statistical data collection and tabulation purposes only; their depiction and designation for statistical purposes does not constitute a determination of jurisdictional authority or rights of ownership or entitlement.

Data Source: U.S. Census Bureau's MAF/TIGER database (TAB20), November 2020
Created by Geography Division: December 08, 2020

U.S. DEPARTMENT OF COMMERCE U.S. Census Bureau

Projection: Albers Equal Area Conic
Datum: NAD 83
Spheroid: GRS 80
1st Standard Parallel: 43 40 26
2nd Standard Parallel: 46 42 09
Central Meridian: -68 56 15
Latitude of Projection's Origin: 42 55 01
False Easting: 0
False Northing: 0

0 0.8 1.6 2.4 3.2 4 Kilometers
0 0.5 1 1.5 2 2.5 Miles
The plotted map scale is 1:27,500

N W E S

Boundary and Annexation Survey (BAS) ID: 22301900000
BAS Submission Deadline: March 1, 2021

PDF versions of the BAS maps are available at:
www.census.gov/programs-surveys/bas/geographies.html

For more information, or to request additional maps, please email geo.bas@census.gov, call 1-800-972-5651, or visit www.census.gov/programs-surveys/bas.html.

LEGEND

SYMBOL DESCRIPTION	SYMBOL	LABEL STYLE
Federal American Indian Reservation		L'ANSE RESERVATION (TA 1880)
Off-Reservation Trust Land		T1880
American Indian Tribal Subdivision		SHONTO (620)
Alaska Native Regional Corporation (ANRC)		NANA ANRC 52120
State (or statistically equivalent entity)		NEW YORK 36
County (or statistically equivalent entity)		ERIE 029
Minor Civil Division (MCD)[1]		Lee town 41460
Census County Division (CCD)[2]		Jemez CCD 91650
Consolidated City		MILFORD 47500
Incorporated Place[3]		Davis 18100
Census Designated Place (CDP)[2]		Cochiti 16560

DESCRIPTION	SYMBOL	DESCRIPTION	SYMBOL
Interstate	5	Water Body	Pleasant Lake
U.S. Highway	2	Swamp or Marsh	Okefenokee Swamp
State Highway	4	Glacier	Bering Glacier
Other Road	Marsh Ln	Airport, Airfield, or Helicopter Landing Pad	Dónard Airport
Cul-de-sac		College or University	Coll/Univ
Circle		Military	Fort Belvoir
Geographic Offset or Corridor		Prison or Juvenile Detention Center	P/JDC
4WD Trail, Stairway, Alley, Walkway, or Ferry		Cemetery	Powell Cmtry
Railroad	Southern RR	Golf Course	Pinehurst GlfCrs
Pipeline or Power Line		National Park or Forest	Yosemite NP
Ridge or Fence		Other Park	St Francis Park
Property Line or Nonvisible Boundary		Outside Subject Area	
Perennial Stream	Tumbling Cr	Inset Area	A1
Intermittent Stream	Piney Cr		
Mountain Peak or Hill	Mt. Baker		

Where state, county, and/or MCD/CCD boundaries coincide, the map shows the boundary symbol for only the highest-ranking of these boundaries. Where American Indian reservation and American Indian tribal subdivision boundaries coincide, the map shows only the American Indian reservation boundaries.

Entity names are followed by either their FIPS code or census code; parentheses indicate a census code.

1 'MCD*' indicates a false MCD. These are for Census Bureau use only.

2 The CCD and CDP boundaries represent statistical entities only and are not updated through the BAS.

3 Incorporated place name color corresponds to the incorporated place fill color.

Due to space limitations, some road names, along with other feature and geography names on the map, may not be shown.

The Census Bureau stores primary and alternate road names, but only primary road names are used to label the roads on these maps.

Key to Adjacent Sheets

	3	4
	5	6
	7	8

Sheet Location within Entity

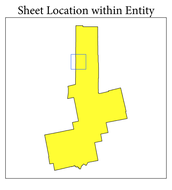

Sheet 5 of 34 PARENT sheets
Total Sheets: 39 (Index 1; Parent 34; Inset 4)

NAME: Penobscot County (019)
ENTITY TYPE: County or statistically equivalent entity
ST: Maine (23)

INDEX OR PARENT SHEET #: 005
INSET SHEET #: 000000

2020 COUNTY REF MAP (PARENT)

5344223019000000005000000

United States Census Bureau

GOVERNMENTAL UNIT REFERENCE MAP (2020): Penobscot County, ME

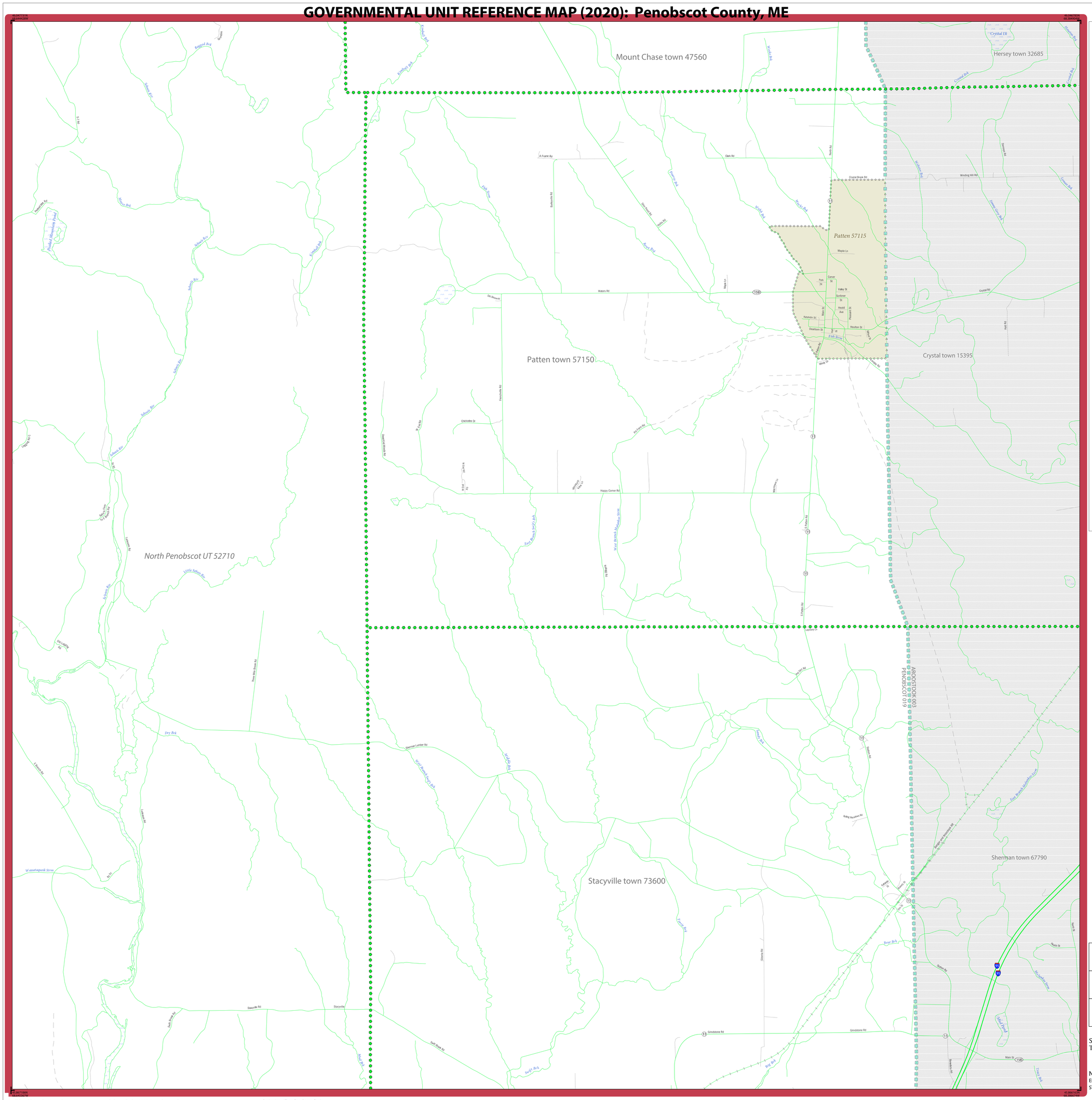

LEGEND

SYMBOL DESCRIPTION	SYMBOL	LABEL STYLE
Federal American Indian Reservation		L'ANSE RESERVATION (TA 1880)
Off-Reservation Trust Land		T1880
American Indian Tribal Subdivision		SHONTO (620)
Alaska Native Regional Corporation (ANRC)		*NANA ANRC 52120*
State (or statistically equivalent entity)		NEW YORK 36
County (or statistically equivalent entity)		ERIE 029
Minor Civil Division (MCD)[1]		Lee town 41460
Census County Division (CCD)[2]		*Jemez CCD 91650*
Consolidated City		MILFORD 47500
Incorporated Place[3]		Davis 18100
Census Designated Place (CDP)[2]		*Cochiti 16560*

DESCRIPTION	SYMBOL	DESCRIPTION	SYMBOL
Interstate	1	Water Body	*Pleasant Lake*
U.S. Highway	2	Swamp or Marsh	*Okefenokee Swamp*
State Highway	4	Glacier	*Bering Glacier*
Other Road	Marsh Ln	Airport, Airfield, or Helicopter Landing Pad	Dönärd Airfoyh
Cul-de-sac		College or University	Coll/Univ
Circle		Military	Fort Belvoir
Geographic Offset or Corridor		Prison or Juvenile Detention Center	P/JDC
4WD Trail, Stairway, Alley, Walkway, or Ferry		Cemetery	Powell Cmtry
Railroad	Southern RR	Golf Course	Pinehurst GlfCrs
Pipeline or Power Line		National Park or Forest	Yosemite NP
Ridge or Fence		Other Park	St Francis Park
Property Line or Nonvisible Boundary		Outside Subject Area	
Perennial Stream	*Tumbling Cr*	Inset Area	A1
Intermittent Stream	*Piney Cr*		
Mountain Peak or Hill	*Mt. Baker*		

Where state, county, and/or MCD/CCD boundaries coincide, the map shows the boundary symbol for only the highest-ranking of these boundaries. Where American Indian reservation and American Indian tribal subdivision boundaries coincide, the map shows only the American Indian reservation boundaries.

Entity names are followed by either their FIPS code or census code; parentheses indicate a census code.

1 'MCD*' indicates a false MCD. These are for Census Bureau use only.

2 The CCD and CDP boundaries represent statistical entities only and are not updated through the BAS.

3 Incorporated place name color corresponds to the incorporated place fill color.

Due to space limitations, some road names, along with other feature and geography names on the map, may not be shown.

The Census Bureau stores primary and alternate road names, but only primary road names are used to label the roads on these maps.

Key to Adjacent Sheets

3	4	
5	6	
7	8	

Sheet Location within Entity

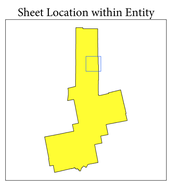

Sheet 6 of 34 PARENT sheets
Total Sheets: 39 (Index 1; Parent 34; Inset 4)

NAME: Penobscot County (019)
ENTITY TYPE: County or statistically equivalent entity
ST: Maine (23)

INDEX OR PARENT SHEET #: 006
INSET SHEET #: 000000

2020 COUNTY REF MAP (PARENT)

5344223019000000006000000

All legal boundaries and names are as reported through the 2020 Boundary and Annexation Survey (BAS) and Boundary Validation Program (BVP). The boundaries shown on this map are for Census Bureau statistical data collection and tabulation purposes only; their depiction and designation for statistical purposes does not constitute a determination of jurisdictional authority or rights of ownership or entitlement.

Data Source: U.S. Census Bureau's MAF/TIGER database (TAB20), November 2020
Created by Geography Division: December 08, 2020

U.S. DEPARTMENT OF COMMERCE U.S. Census Bureau

Projection: Albers Equal Area Conic
Datum: NAD 83
Spheroid: GRS 80
1st Standard Parallel: 43 40 26
2nd Standard Parallel: 46 42 09
Central Meridian: -68 56 15
Latitude of Projection's Origin: 42 55 01
False Easting: 0
False Northing: 0

0 0.8 1.6 2.4 3.2 4 Kilometers
0 0.5 1 1.5 2 2.5 Miles
The plotted map scale is 1:27,500

N W E S

Boundary and Annexation Survey (BAS) ID: 22301900000
BAS Submission Deadline: March 1, 2021

PDF versions of the BAS maps are available at:
www.census.gov/programs-surveys/bas/geographies.html

For more information, or to request additional maps, please email geo.bas@census.gov, call 1-800-972-5651, or visit www.census.gov/programs-surveys/bas.html.

GOVERNMENTAL UNIT REFERENCE MAP (2020): Penobscot County, ME

Baxter State Park
Upper Togue Pond
Lower Togue Pond
Twin Ponds
Northeast Piscataquis UT 51105
Bottle Pond
PISCATAQUIS 021
PENOBSCOT 019
North Penobscot UT 52710
Millinocket Lk
Ambejejus Lk
Pemadumcook Lk
Little Smith Pond
Lodge Rd
Swift Brook Rd
Sawyer Rd
Grant Brook Rd
Millinocket Stre
Schoolhouse Stre
Matten Rd
Golden Rd
Smith Brk
Stream Brk
Jackson Rd
Jackson Flw Rd
Millinocket Lake Rd
Jewett Rd
Jewett Flw Rd
Gulf Hdqrs Rd
Debouchemin Rd
Baxter Park Rd
Grant Brk
Jamieson Rd
Swift Brook Rd
Sawyer Rd
Cole Rd
Sawyer Brk
Sawyer Brook Rd
Tote Rd Sp
Lodge Brook Rd
Lodge Brook Rd
Lodge Rd
Lodge Rd
Lodge Rd
Lodge Brk
Sandy Stream
Sandy Stream
Rice Brk
Rice Brk
Rice Brk
Togue Stream
Lake Brk
Lake Brk
Lake Brook
Twin Pond Brook
Legion Pond
Legion Pond
Bottle Brk
Bottle Brk
Grant Brk
Millinocket Stre
Millinocket Stre
Schoolhouse Stre
Smith Brk
Millinocket Stre
Millinocket Rd
Golden Rd
Eve Rd 16
Eve Rd 15
Eve Rd 14
Eve Rd 13
Eve Rd 12
Eve Rd 11
Eve Rd 10
Eve Rd 9
Eve Rd 8
Eve Rd 7
Eve Rd 6
Eve Rd 5
Eve Rd 4
Eve Rd 3
Eve Rd 2
Eve Rd 1
Eve Rd 10A
Eve Rd 10B
Eve Rd 10C
Eve Rd 10D
Eve Rd 10E
Eve Rd 10F
Eve Rd 10G
Eve Rd 10H
Eve Rd 10I
Eve Rd 10J
Eve Rd 10K
Eve Rd 10L
Eve Rd 10M
Eve Rd 10N
Eve Rd 10O
Eve Rd 10P
Eve Rd 10Q
Eve Rd 10R
Eve Rd 10S
Eve Rd 10T
Eve Rd 10U
Eve Rd 10V
Eve Rd 10W
Eve Rd 10X
Eve Rd 10Y
Eve Rd 10Z
Eve Rd 10AA
Eve Rd 10AB
Eve Rd 10AC
Eve Rd 10AD
Eve Rd 10AE
Eve Rd 10AF
Eve Rd 10AG
Eve Rd 10AH
Eve Rd 10AI
Eve Rd 10AJ
Eve Rd 10AK
Eve Rd 10AL
Eve Rd 10AM
Eve Rd 10AN
Eve Rd 10AO
Eve Rd 10AP
Eve Rd 10AQ
Eve Rd 10AR
Eve Rd 10AS
Eve Rd 10AT
Eve Rd 10AU
Eve Rd 10AV
Eve Rd 10AW
Eve Rd 10AX
Eve Rd 10AY
Eve Rd 10AZ
Eve Rd 10BA
Eve Rd 10BB
Eve Rd 10BC
Eve Rd 10BD
Eve Rd 10BE
Eve Rd 10BF
Eve Rd 10BG
Eve Rd 10BH
Eve Rd 10BI
Eve Rd 10BJ
Eve Rd 10BK
Eve Rd 10BL
Eve Rd 10BM
Eve Rd 10BN
Eve Rd 10BO
Eve Rd 10BP
Eve Rd 10BQ
Eve Rd 10BR
Eve Rd 10BS
Eve Rd 10BT
Eve Rd 10BU
Eve Rd 10BV
Eve Rd 10BW
Eve Rd 10BX
Eve Rd 10BY
Eve Rd 10BZ
Eve Rd 10CA
Eve Rd 10CB
Eve Rd 10CC
Eve Rd 10CD
Eve Rd 10CE
Eve Rd 10CF
Eve Rd 10CG
Eve Rd 10CH
Eve Rd 10CI
Eve Rd 10CJ
Eve Rd 10CK
Eve Rd 10CL
Eve Rd 10CM
Eve Rd 10CN
Eve Rd 10CO
Eve Rd 10CP
Eve Rd 10CQ
Eve Rd 10CR
Eve Rd 10CS
Eve Rd 10CT
Eve Rd 10CU
Eve Rd 10CV
Eve Rd 10CW
Eve Rd 10CX
Eve Rd 10CY
Eve Rd 10CZ
Eve Rd 10DA
Eve Rd 10DB
Eve Rd 10DC
Eve Rd 10DD
Eve Rd 10DE
Eve Rd 10DF
Eve Rd 10DG
Eve Rd 10DH
Eve Rd 10DI
Eve Rd 10DJ
Eve Rd 10DK
Eve Rd 10DL
Eve Rd 10DM
Eve Rd 10DN
Eve Rd 10DO
Eve Rd 10DP
Eve Rd 10DQ
Eve Rd 10DR
Eve Rd 10DS
Eve Rd 10DT
Eve Rd 10DU
Eve Rd 10DV
Eve Rd 10DW
Eve Rd 10DX
Eve Rd 10DY
Eve Rd 10DZ
Eve Rd 10EA
Eve Rd 10EB
Eve Rd 10EC
Eve Rd 10ED
Eve Rd 10EE
Eve Rd 10EF
Eve Rd 10EG
Eve Rd 10EH
Eve Rd 10EI
Eve Rd 10EJ
Eve Rd 10EK
Eve Rd 10EL
Eve Rd 10EM
Eve Rd 10EN
Eve Rd 10EO
Eve Rd 10EP
Eve Rd 10EQ
Eve Rd 10ER
Eve Rd 10ES
Eve Rd 10ET
Eve Rd 10EU
Eve Rd 10EV
Eve Rd 10EW
Eve Rd 10EX
Eve Rd 10EY
Eve Rd 10EZ
Eve Rd 10FA
Eve Rd 10FB
Eve Rd 10FC
Eve Rd 10FD
Eve Rd 10FE
Eve Rd 10FF
Eve Rd 10FG
Eve Rd 10FH
Eve Rd 10FI
Eve Rd 10FJ
Eve Rd 10FK
Eve Rd 10FL
Eve Rd 10FM
Eve Rd 10FN
Eve Rd 10FO
Eve Rd 10FP
Eve Rd 10FQ
Eve Rd 10FR
Eve Rd 10FS
Eve Rd 10FT
Eve Rd 10FU
Eve Rd 10FV
Eve Rd 10FW
Eve Rd 10FX
Eve Rd 10FY
Eve Rd 10FZ
Eve Rd 10GA
Eve Rd 10GB
Eve Rd 10GC
Eve Rd 10GD
Eve Rd 10GE
Eve Rd 10GF
Eve Rd 10GG
Eve Rd 10GH
Eve Rd 10GI
Eve Rd 10GJ
Eve Rd 10GK
Eve Rd 10GL
Eve Rd 10GM
Eve Rd 10GN
Eve Rd 10GO
Eve Rd 10GP
Eve Rd 10GQ
Eve Rd 10GR
Eve Rd 10GS
Eve Rd 10GT
Eve Rd 10GU
Eve Rd 10GV
Eve Rd 10GW
Eve Rd 10GX
Eve Rd 10GY
Eve Rd 10GZ
Eve Rd 10HA
Eve Rd 10HB
Eve Rd 10HC
Eve Rd 10HD
Eve Rd 10HE
Eve Rd 10HF
Eve Rd 10HG
Eve Rd 10HH
Eve Rd 10HI
Eve Rd 10HJ
Eve Rd 10HK
Eve Rd 10HL
Eve Rd 10HM
Eve Rd 10HN
Eve Rd 10HO
Eve Rd 10HP
Eve Rd 10HQ
Eve Rd 10HR
Eve Rd 10HS
Eve Rd 10HT
Eve Rd 10HU
Eve Rd 10HV
Eve Rd 10HW
Eve Rd 10HX
Eve Rd 10HY
Eve Rd 10HZ
Eve Rd 10IA
Eve Rd 10IB
Eve Rd 10IC
Eve Rd 10ID
Eve Rd 10IE
Eve Rd 10IF
Eve Rd 10IG
Eve Rd 10IH
Eve Rd 10II
Eve Rd 10IJ
Eve Rd 10IK
Eve Rd 10IL
Eve Rd 10IM
Eve Rd 10IN
Eve Rd 10IO
Eve Rd 10IP
Eve Rd 10IQ
Eve Rd 10IR
Eve Rd 10IS
Eve Rd 10IT
Eve Rd 10IU
Eve Rd 10IV
Eve Rd 10IW
Eve Rd 10IX
Eve Rd 10IY
Eve Rd 10IZ
Eve Rd 10JA
Eve Rd 10JB
Eve Rd 10JC
Eve Rd 10JD
Eve Rd 10JE
Eve Rd 10JF
Eve Rd 10JG
Eve Rd 10JH
Eve Rd 10JI
Eve Rd 10JJ
Eve Rd 10JK
Eve Rd 10JL
Eve Rd 10JM
Eve Rd 10JN
Eve Rd 10JO
Eve Rd 10JP
Eve Rd 10JQ
Eve Rd 10JR
Eve Rd 10JS
Eve Rd 10JT
Eve Rd 10JU
Eve Rd 10JV
Eve Rd 10JW
Eve Rd 10JX
Eve Rd 10JY
Eve Rd 10JZ
Eve Rd 10KA
Eve Rd 10KB
Eve Rd 10KC
Eve Rd 10KD
Eve Rd 10KE
Eve Rd 10KF
Eve Rd 10KG
Eve Rd 10KH
Eve Rd 10KI
Eve Rd 10KJ
Eve Rd 10KK
Eve Rd 10KL
Eve Rd 10KM
Eve Rd 10KN
Eve Rd 10KO
Eve Rd 10KP
Eve Rd 10KQ
Eve Rd 10KR
Eve Rd 10KS
Eve Rd 10KT
Eve Rd 10KU
Eve Rd 10KV
Eve Rd 10KW
Eve Rd 10KX
Eve Rd 10KY
Eve Rd 10KZ
Eve Rd 10LA
Eve Rd 10LB
Eve Rd 10LC
Eve Rd 10LD
Eve Rd 10LE
Eve Rd 10LF
Eve Rd 10LG
Eve Rd 10LH
Eve Rd 10LI
Eve Rd 10LJ
Eve Rd 10LK
Eve Rd 10LL
Eve Rd 10LM
Eve Rd 10LN
Eve Rd 10LO
Eve Rd 10LP
Eve Rd 10LQ
Eve Rd 10LR
Eve Rd 10LS
Eve Rd 10LT
Eve Rd 10LU
Eve Rd 10LV
Eve Rd 10LW
Eve Rd 10LX
Eve Rd 10LY
Eve Rd 10LZ
Eve Rd 10MA
Eve Rd 10MB
Eve Rd 10MC
Eve Rd 10MD
Eve Rd 10ME
Eve Rd 10MF
Eve Rd 10MG
Eve Rd 10MH
Eve Rd 10MI
Eve Rd 10MJ
Eve Rd 10MK
Eve Rd 10ML
Eve Rd 10MM
Eve Rd 10MN
Eve Rd 10MO
Eve Rd 10MP
Eve Rd 10MQ
Eve Rd 10MR
Eve Rd 10MS
Eve Rd 10MT
Eve Rd 10MU
Eve Rd 10MV
Eve Rd 10MW
Eve Rd 10MX
Eve Rd 10MY
Eve Rd 10MZ
Eve Rd 10NA
Eve Rd 10NB
Eve Rd 10NC
Eve Rd 10ND
Eve Rd 10NE
Eve Rd 10NF
Eve Rd 10NG
Eve Rd 10NH
Eve Rd 10NI
Eve Rd 10NJ
Eve Rd 10NK
Eve Rd 10NL
Eve Rd 10NM
Eve Rd 10NN
Eve Rd 10NO
Eve Rd 10NP
Eve Rd 10NQ
Eve Rd 10NR
Eve Rd 10NS
Eve Rd 10NT
Eve Rd 10NU
Eve Rd 10NV
Eve Rd 10NW
Eve Rd 10NX
Eve Rd 10NY
Eve Rd 10NZ
Eve Rd 10OA
Eve Rd 10OB
Eve Rd 10OC
Eve Rd 10OD
Eve Rd 10OE
Eve Rd 10OF
Eve Rd 10OG
Eve Rd 10OH
Eve Rd 10OI
Eve Rd 10OJ
Eve Rd 10OK
Eve Rd 10OL
Eve Rd 10OM
Eve Rd 10ON
Eve Rd 10OO
Eve Rd 10OP
Eve Rd 10OQ
Eve Rd 10OR
Eve Rd 10OS
Eve Rd 10OT
Eve Rd 10OU
Eve Rd 10OV
Eve Rd 10OW
Eve Rd 10OX
Eve Rd 10OY
Eve Rd 10OZ
Eve Rd 10PA
Eve Rd 10PB
Eve Rd 10PC
Eve Rd 10PD
Eve Rd 10PE
Eve Rd 10PF
Eve Rd 10PG
Eve Rd 10PH
Eve Rd 10PI
Eve Rd 10PJ
Eve Rd 10PK
Eve Rd 10PL
Eve Rd 10PM
Eve Rd 10PN
Eve Rd 10PO
Eve Rd 10PP
Eve Rd 10PQ
Eve Rd 10PR
Eve Rd 10PS
Eve Rd 10PT
Eve Rd 10PU
Eve Rd 10PV
Eve Rd 10PW
Eve Rd 10PX
Eve Rd 10PY
Eve Rd 10PZ
Eve Rd 10QA
Eve Rd 10QB
Eve Rd 10QC
Eve Rd 10QD
Eve Rd 10QE
Eve Rd 10QF
Eve Rd 10QG
Eve Rd 10QH
Eve Rd 10QI
Eve Rd 10QJ
Eve Rd 10QK
Eve Rd 10QL
Eve Rd 10QM
Eve Rd 10QN
Eve Rd 10QO
Eve Rd 10QP
Eve Rd 10QQ
Eve Rd 10QR
Eve Rd 10QS
Eve Rd 10QT
Eve Rd 10QU
Eve Rd 10QV
Eve Rd 10QW
Eve Rd 10QX
Eve Rd 10QY
Eve Rd 10QZ
Eve Rd 10RA
Eve Rd 10RB
Eve Rd 10RC
Eve Rd 10RD
Eve Rd 10RE
Eve Rd 10RF
Eve Rd 10RG
Eve Rd 10RH
Eve Rd 10RI
Eve Rd 10RJ
Eve Rd 10RK
Eve Rd 10RL
Eve Rd 10RM
Eve Rd 10RN
Eve Rd 10RO
Eve Rd 10RP
Eve Rd 10RQ
Eve Rd 10RR
Eve Rd 10RS
Eve Rd 10RT
Eve Rd 10RU
Eve Rd 10RV
Eve Rd 10RW
Eve Rd 10RX
Eve Rd 10RY
Eve Rd 10RZ
Eve Rd 10SA
Eve Rd 10SB
Eve Rd 10SC
Eve Rd 10SD
Eve Rd 10SE
Eve Rd 10SF
Eve Rd 10SG
Eve Rd 10SH
Eve Rd 10SI
Eve Rd 10SJ
Eve Rd 10SK
Eve Rd 10SL
Eve Rd 10SM
Eve Rd 10SN
Eve Rd 10SO
Eve Rd 10SP
Eve Rd 10SQ
Eve Rd 10SR
Eve Rd 10SS
Eve Rd 10ST
Eve Rd 10SU
Eve Rd 10SV
Eve Rd 10SW
Eve Rd 10SX
Eve Rd 10SY
Eve Rd 10SZ
Eve Rd 10TA
Eve Rd 10TB
Eve Rd 10TC
Eve Rd 10TD
Eve Rd 10TE
Eve Rd 10TF
Eve Rd 10TG
Eve Rd 10TH
Eve Rd 10TI
Eve Rd 10TJ
Eve Rd 10TK
Eve Rd 10TL
Eve Rd 10TM
Eve Rd 10TN
Eve Rd 10TO
Eve Rd 10TP
Eve Rd 10TQ
Eve Rd 10TR
Eve Rd 10TS
Eve Rd 10TT
Eve Rd 10TU
Eve Rd 10TV
Eve Rd 10TW
Eve Rd 10TX
Eve Rd 10TY
Eve Rd 10TZ
Eve Rd 10UA
Eve Rd 10UB
Eve Rd 10UC
Eve Rd 10UD
Eve Rd 10UE
Eve Rd 10UF
Eve Rd 10UG
Eve Rd 10UH
Eve Rd 10UI
Eve Rd 10UJ
Eve Rd 10UK
Eve Rd 10UL
Eve Rd 10UM
Eve Rd 10UN
Eve Rd 10UO
Eve Rd 10UP
Eve Rd 10UQ
Eve Rd 10UR
Eve Rd 10US
Eve Rd 10UT
Eve Rd 10UU
Eve Rd 10UV
Eve Rd 10UW
Eve Rd 10UX
Eve Rd 10UY
Eve Rd 10UZ
Eve Rd 10VA
Eve Rd 10VB
Eve Rd 10VC
Eve Rd 10VD
Eve Rd 10VE
Eve Rd 10VF
Eve Rd 10VG
Eve Rd 10VH
Eve Rd 10VI
Eve Rd 10VJ
Eve Rd 10VK
Eve Rd 10VL
Eve Rd 10VM
Eve Rd 10VN
Eve Rd 10VO
Eve Rd 10VP
Eve Rd 10VQ
Eve Rd 10VR
Eve Rd 10VS
Eve Rd 10VT
Eve Rd 10VU
Eve Rd 10VV
Eve Rd 10VW
Eve Rd 10VX
Eve Rd 10VY
Eve Rd 10VZ
Eve Rd 10WA
Eve Rd 10WB
Eve Rd 10WC
Eve Rd 10WD
Eve Rd 10WE
Eve Rd 10WF
Eve Rd 10WG
Eve Rd 10WH
Eve Rd 10WI
Eve Rd 10WJ
Eve Rd 10WK
Eve Rd 10WL
Eve Rd 10WM
Eve Rd 10WN
Eve Rd 10WO
Eve Rd 10WP
Eve Rd 10WQ
Eve Rd 10WR
Eve Rd 10WS
Eve Rd 10WT
Eve Rd 10WU
Eve Rd 10WV
Eve Rd 10WW
Eve Rd 10WX
Eve Rd 10WY
Eve Rd 10WZ
Eve Rd 10XA
Eve Rd 10XB
Eve Rd 10XC
Eve Rd 10XD
Eve Rd 10XE
Eve Rd 10XF
Eve Rd 10XG
Eve Rd 10XH
Eve Rd 10XI
Eve Rd 10XJ
Eve Rd 10XK
Eve Rd 10XL
Eve Rd 10XM
Eve Rd 10XN
Eve Rd 10XO
Eve Rd 10XP
Eve Rd 10XQ
Eve Rd 10XR
Eve Rd 10XS
Eve Rd 10XT
Eve Rd 10XU
Eve Rd 10XV
Eve Rd 10XW
Eve Rd 10XX
Eve Rd 10XY
Eve Rd 10XZ
Eve Rd 10YA
Eve Rd 10YB
Eve Rd 10YC
Eve Rd 10YD
Eve Rd 10YE
Eve Rd 10YF
Eve Rd 10YG
Eve Rd 10YH
Eve Rd 10YI
Eve Rd 10YJ
Eve Rd 10YK
Eve Rd 10YL
Eve Rd 10YM
Eve Rd 10YN
Eve Rd 10YO
Eve Rd 10YP
Eve Rd 10YQ
Eve Rd 10YR
Eve Rd 10YS
Eve Rd 10YT
Eve Rd 10YU
Eve Rd 10YV
Eve Rd 10YW
Eve Rd 10YX
Eve Rd 10YY
Eve Rd 10YZ
Eve Rd 10ZA
Eve Rd 10ZB
Eve Rd 10ZC
Eve Rd 10ZD
Eve Rd 10ZE
Eve Rd 10ZF
Eve Rd 10ZG
Eve Rd 10ZH
Eve Rd 10ZI
Eve Rd 10ZJ
Eve Rd 10ZK
Eve Rd 10ZL
Eve Rd 10ZM
Eve Rd 10ZN
Eve Rd 10ZO
Eve Rd 10ZP
Eve Rd 10ZQ
Eve Rd 10ZR
Eve Rd 10ZS
Eve Rd 10ZT
Eve Rd 10ZU
Eve Rd 10ZV
Eve Rd 10ZW
Eve Rd 10ZX
Eve Rd 10ZY
Eve Rd 10ZZ
Eve Rd 10AA
Eve Rd 10AB
Eve Rd 10AC
Eve Rd 10AD
Eve Rd 10AE
Eve Rd 10AF
Eve Rd 10AG
Eve Rd 10AH
Eve Rd 10AI
Eve Rd 10AJ
Eve Rd 10AK
Eve Rd 10AL
Eve Rd 10AM
Eve Rd 10AN
Eve Rd 10AO
Eve Rd 10AP
Eve Rd 10AQ
Eve Rd 10AR
Eve Rd 10AS
Eve Rd 10AT
Eve Rd 10AU
Eve Rd 10AV
Eve Rd 10AW
Eve Rd 10AX
Eve Rd 10AY
Eve Rd 10AZ
Eve Rd 10BA
Eve Rd 10BB
Eve Rd 10BC
Eve Rd 10BD
Eve Rd 10BE
Eve Rd 10BF
Eve Rd 10BG
Eve Rd 10BH
Eve Rd 10BI
Eve Rd 10BJ
Eve Rd 10BK
Eve Rd 10BL
Eve Rd 10BM
Eve Rd 10BN
Eve Rd 10BO
Eve Rd 10BP
Eve Rd 10BQ
Eve Rd 10BR
Eve Rd 10BS
Eve Rd 10BT
Eve Rd 10BU
Eve Rd 10BV
Eve Rd 10BW
Eve Rd 10BX
Eve Rd 10BY
Eve Rd 10BZ
Eve Rd 10CA
Eve Rd 10CB
Eve Rd 10CC
Eve Rd 10CD
Eve Rd 10CE
Eve Rd 10CF
Eve Rd 10CG
Eve Rd 10CH
Eve Rd 10CI
Eve Rd 10CJ
Eve Rd 10CK
Eve Rd 10CL
Eve Rd 10CM
Eve Rd 10CN
Eve Rd 10CO
Eve Rd 10CP
Eve Rd 10CQ
Eve Rd 10CR
Eve Rd 10CS
Eve Rd 10CT
Eve Rd 10CU
Eve Rd 10CV
Eve Rd 10CW
Eve Rd 10CX
Eve Rd 10CY
Eve Rd 10CZ
Eve Rd 10DA
Eve Rd 10DB
Eve Rd 10DC
Eve Rd 10DD
Eve Rd 10DE
Eve Rd 10DF
Eve Rd 10DG
Eve Rd 10DH
Eve Rd 10DI
Eve Rd 10DJ
Eve Rd 10DK
Eve Rd 10DL
Eve Rd 10DM
Eve Rd 10DN
Eve Rd 10DO
Eve Rd 10DP
Eve Rd 10DQ
Eve Rd 10DR
Eve Rd 10DS
Eve Rd 10DT
Eve Rd 10DU
Eve Rd 10DV
Eve Rd 10DW
Eve Rd 10DX
Eve Rd 10DY
Eve Rd 10DZ
Eve Rd 10EA
Eve Rd 10EB
Eve Rd 10EC
Eve Rd 10ED
Eve Rd 10EE
Eve Rd 10EF
Eve Rd 10EG
Eve Rd 10EH
Eve Rd 10EI
Eve Rd 10EJ
Eve Rd 10EK
Eve Rd 10EL
Eve Rd 10EM
Eve Rd 10EN
Eve Rd 10EO
Eve Rd 10EP
Eve Rd 10EQ
Eve Rd 10ER
Eve Rd 10ES
Eve Rd 10ET
Eve Rd 10EU
Eve Rd 10EV
Eve Rd 10EW
Eve Rd 10EX
Eve Rd 10EY
Eve Rd 10EZ
Eve Rd 10FA
Eve Rd 10FB
Eve Rd 10FC
Eve Rd 10FD
Eve Rd 10FE
Eve Rd 10FF
Eve Rd 10FG
Eve Rd 10FH
Eve Rd 10FI
Eve Rd 10FJ
Eve Rd 10FK
Eve Rd 10FL
Eve Rd 10FM
Eve Rd 10FN
Eve Rd 10FO
Eve Rd 10FP
Eve Rd 10FQ
Eve Rd 10FR
Eve Rd 10FS
Eve Rd 10FT
Eve Rd 10FU
Eve Rd 10FV
Eve Rd 10FW
Eve Rd 10FX
Eve Rd 10FY
Eve Rd 10FZ
Eve Rd 10GA
Eve Rd 10GB
Eve Rd 10GC
Eve Rd 10GD
Eve Rd 10GE
Eve Rd 10GF
Eve Rd 10GG
Eve Rd 10GH
Eve Rd 10GI
Eve Rd 10GJ
Eve Rd 10GK
Eve Rd 10GL
Eve Rd 10GM
Eve Rd 10GN
Eve Rd 10GO
Eve Rd 10GP
Eve Rd 10GQ
Eve Rd 10GR
Eve Rd 10GS
Eve Rd 10GT
Eve Rd 10GU
Eve Rd 10GV
Eve Rd 10GW
Eve Rd 10GX
Eve Rd 10GY
Eve Rd 10GZ
Eve Rd 10HA
Eve Rd 10HB
Eve Rd 10HC
Eve Rd 10HD
Eve Rd 10HE
Eve Rd 10HF
Eve Rd 10HG
Eve Rd 10HH
Eve Rd 10HI
Eve Rd 10HJ
Eve Rd 10HK
Eve Rd 10HL
Eve Rd 10HM
Eve Rd 10HN
Eve Rd 10HO
Eve Rd 10HP
Eve Rd 10HQ
Eve Rd 10HR
Eve Rd 10HS
Eve Rd 10HT
Eve Rd 10HU
Eve Rd 10HV
Eve Rd 10HW
Eve Rd 10HX
Eve Rd 10HY
Eve Rd 10HZ
Eve Rd 10IA
Eve Rd 10IB
Eve Rd 10IC
Eve Rd 10ID
Eve Rd 10IE
Eve Rd 10IF
Eve Rd 10IG
Eve Rd 10IH
Eve Rd 10II
Eve Rd 10IJ
Eve Rd 10IK
Eve Rd 10IL
Eve Rd 10IM
Eve Rd 10IN
Eve Rd 10IO
Eve Rd 10IP
Eve Rd 10IQ
Eve Rd 10IR
Eve Rd 10IS
Eve Rd 10IT
Eve Rd 10IU
Eve Rd 10IV
Eve Rd 10IW
Eve Rd 10IX
Eve Rd 10IY
Eve Rd 10IZ
Eve Rd 10JA
Eve Rd 10JB
Eve Rd 10JC
Eve Rd 10JD
Eve Rd 10JE
Eve Rd 10JF
Eve Rd 10JG
Eve Rd 10JH
Eve Rd 10JI
Eve Rd 10JJ
Eve Rd 10JK
Eve Rd 10JL
Eve Rd 10JM
Eve Rd 10JN
Eve Rd 10JO
Eve Rd 10JP
Eve Rd 10JQ
Eve Rd 10JR
Eve Rd 10JS
Eve Rd 10JT
Eve Rd 10JU
Eve Rd 10JV
Eve Rd 10JW
Eve Rd 10JX
Eve Rd 10JY
Eve Rd 10JZ
Eve Rd 10KA
Eve Rd 10KB
Eve Rd 10KC
Eve Rd 10KD
Eve Rd 10KE
Eve Rd 10KF
Eve Rd 10KG
Eve Rd 10KH
Eve Rd 10KI
Eve Rd 10KJ
Eve Rd 10KK
Eve Rd 10KL
Eve Rd 10KM
Eve Rd 10KN
Eve Rd 10KO
Eve Rd 10KP
Eve Rd 10KQ
Eve Rd 10KR
Eve Rd 10KS
Eve Rd 10KT
Eve Rd 10KU
Eve Rd 10KV
Eve Rd 10KW
Eve Rd 10KX
Eve Rd 10KY
Eve Rd 10KZ
Eve Rd 10LA
Eve Rd 10LB
Eve Rd 10LC
Eve Rd 10LD
Eve Rd 10LE
Eve Rd 10LF
Eve Rd 10LG
Eve Rd 10LH
Eve Rd 10LI
Eve Rd 10LJ
Eve Rd 10LK
Eve Rd 10LL
Eve Rd 10LM
Eve Rd 10LN
Eve Rd 10LO
Eve Rd 10LP
Eve Rd 10LQ
Eve Rd 10LR
Eve Rd 10LS
Eve Rd 10LT
Eve Rd 10LU
Eve Rd 10LV
Eve Rd 10LW
Eve Rd 10LX
Eve Rd 10LY
Eve Rd 10LZ
Eve Rd 10MA
Eve Rd 10MB
Eve Rd 10MC
Eve Rd 10MD
Eve Rd 10ME
Eve Rd 10MF
Eve Rd 10MG
Eve Rd 10MH
Eve Rd 10MI
Eve Rd 10MJ
Eve Rd 10MK
Eve Rd 10ML
Eve Rd 10MM
Eve Rd 10MN
Eve Rd 10MO
Eve Rd 10MP
Eve Rd 10MQ
Eve Rd 10MR
Eve Rd 10MS
Eve Rd 10MT
Eve Rd 10MU
Eve Rd 10MV
Eve Rd 10MW
Eve Rd 10MX
Eve Rd 10MY
Eve Rd 10MZ
Eve Rd 10NA
Eve Rd 10NB
Eve Rd 10NC
Eve Rd 10ND
Eve Rd 10NE
Eve Rd 10NF
Eve Rd 10NG
Eve Rd 10NH
Eve Rd 10NI
Eve Rd 10NJ
Eve Rd 10NK
Eve Rd 10NL
Eve Rd 10NM
Eve Rd 10NN
Eve Rd 10NO
Eve Rd 10NP
Eve Rd 10NQ
Eve Rd 10NR
Eve Rd 10NS
Eve Rd 10NT
Eve Rd 10NU
Eve Rd 10NV
Eve Rd 10NW
Eve Rd 10NX
Eve Rd 10NY
Eve Rd 10NZ
Eve Rd 10OA
Eve Rd 10OB
Eve Rd 10OC
Eve Rd 10OD
Eve Rd 10OE
Eve Rd 10OF
Eve Rd 10OG
Eve Rd 10OH
Eve Rd 10OI
Eve Rd 10OJ
Eve Rd 10OK
Eve Rd 10OL
Eve Rd 10OM
Eve Rd 10ON
Eve Rd 10OO
Eve Rd 10OP
Eve Rd 10OQ
Eve Rd 10OR
Eve Rd 10OS
Eve Rd 10OT
Eve Rd 10OU
Eve Rd 10OV
Eve Rd 10OW
Eve Rd 10OX
Eve Rd 10OY
Eve Rd 10OZ
Eve Rd 10PA
Eve Rd 10PB
Eve Rd 10PC
Eve Rd 10PD
Eve Rd 10PE
Eve Rd 10PF
Eve Rd 10PG
Eve Rd 10PH
Eve Rd 10PI
Eve Rd 10PJ
Eve Rd 10PK
Eve Rd 10PL
Eve Rd 10PM
Eve Rd 10PN
Eve Rd 10PO
Eve Rd 10PP
Eve Rd 10PQ
Eve Rd 10PR
Eve Rd 10PS
Eve Rd 10PT
Eve Rd 10PU
Eve Rd 10PV
Eve Rd 10PW
Eve Rd 10PX
Eve Rd 10PY
Eve Rd 10PZ
Eve Rd 10QA
Eve Rd 10QB
Eve Rd 10QC
Eve Rd 10QD
Eve Rd 10QE
Eve Rd 10QF
Eve Rd 10QG
Eve Rd 10QH
Eve Rd 10QI
Eve Rd 10QJ
Eve Rd 10QK
Eve Rd 10QL
Eve Rd 10QM
Eve Rd 10QN
Eve Rd 10QO
Eve Rd 10QP
Eve Rd 10QQ
Eve Rd 10QR
Eve Rd 10QS
Eve Rd 10QT
Eve Rd 10QU
Eve Rd 10QV
Eve Rd 10QW
Eve Rd 10QX
Eve Rd 10QY
Eve Rd 10QZ
Eve Rd 10RA
Eve Rd 10RB
Eve Rd 10RC
Eve Rd 10RD
Eve Rd 10RE
Eve Rd 10RF
Eve Rd 10RG
Eve Rd 10RH
Eve Rd 10RI
Eve Rd 10RJ
Eve Rd 10RK
Eve Rd 10RL
Eve Rd 10RM
Eve Rd 10RN
Eve Rd 10RO
Eve Rd 10RP
Eve Rd 10RQ
Eve Rd 10RR
Eve Rd 10RS
Eve Rd 10RT
Eve Rd 10RU
Eve Rd 10RV
Eve Rd 10RW
Eve Rd 10RX
Eve Rd 10RY
Eve Rd 10RZ
Eve Rd 10SA
Eve Rd 10SB
Eve Rd 10SC
Eve Rd 10SD
Eve Rd 10SE
Eve Rd 10SF
Eve Rd 10SG
Eve Rd 10SH
Eve Rd 10SI
Eve Rd 10SJ
Eve Rd 10SK
Eve Rd 10SL
Eve Rd 10SM
Eve Rd 10SN
Eve Rd 10SO
Eve Rd 10SP
Eve Rd 10SQ
Eve Rd 10SR
Eve Rd 10SS
Eve Rd 10ST
Eve Rd 10SU
Eve Rd 10SV
Eve Rd 10SW
Eve Rd 10SX
Eve Rd 10SY
Eve Rd 10SZ
Eve Rd 10TA
Eve Rd 10TB
Eve Rd 10TC
Eve Rd 10TD
Eve Rd 10TE
Eve Rd 10TF
Eve Rd 10TG
Eve Rd 10TH
Eve Rd 10TI
Eve Rd 10TJ
Eve Rd 10TK
Eve Rd 10TL
Eve Rd 10TM
Eve Rd 10TN
Eve Rd 10TO
Eve Rd 10TP
Eve Rd 10TQ
Eve Rd 10TR
Eve Rd 10TS
Eve Rd 10TT
Eve Rd 10TU
Eve Rd 10TV
Eve Rd 10TW
Eve Rd 10TX
Eve Rd 10TY
Eve Rd 10TZ
Eve Rd 10UA
Eve Rd 10UB
Eve Rd 10UC
Eve Rd 10UD
Eve Rd 10UE
Eve Rd 10UF
Eve Rd 10UG
Eve Rd 10UH
Eve Rd 10UI
Eve Rd 10UJ
Eve Rd 10UK
Eve Rd 10UL
Eve Rd 10UM
Eve Rd 10UN
Eve Rd 10UO
Eve Rd 10UP
Eve Rd 10UQ
Eve Rd 10UR
Eve Rd 10US
Eve Rd 10UT
Eve Rd 10UU
Eve Rd 10UV
Eve Rd 10UW
Eve Rd 10UX
Eve Rd 10UY
Eve Rd 10UZ
Eve Rd 10VA
Eve Rd 10VB
Eve Rd 10VC
Eve Rd 10VD
Eve Rd 10VE
Eve Rd 10VF
Eve Rd 10VG
Eve Rd 10VH
Eve Rd 10VI
Eve Rd 10VJ
Eve Rd 10VK
Eve Rd 10VL
Eve Rd 10VM
Eve Rd 10VN
Eve Rd 10VO
Eve Rd 10VP
Eve Rd 10VQ
Eve Rd 10VR
Eve Rd 10VS
Eve Rd 10VT
Eve Rd 10VU
Eve Rd 10VV
Eve Rd 10VW
Eve Rd 10VX
Eve Rd 10VY
Eve Rd 10VZ
Eve Rd 10WA
Eve Rd 10WB
Eve Rd 10WC
Eve Rd 10WD
Eve Rd 10WE
Eve Rd 10WF
Eve Rd 10WG
Eve Rd 10WH
Eve Rd 10WI
Eve Rd 10WJ
Eve Rd 10WK
Eve Rd 10WL
Eve Rd 10WM
Eve Rd 10WN
Eve Rd 10WO
Eve Rd 10WP
Eve Rd 10WQ
Eve Rd 10WR
Eve Rd 10WS
Eve Rd 10WT
Eve Rd 10WU
Eve Rd 10WV
Eve Rd 10WW
Eve Rd 10WX
Eve Rd 10WY
Eve Rd 10WZ
Eve Rd 10XA
Eve Rd 10XB
Eve Rd 10XC
Eve Rd 10XD
Eve Rd 10XE
Eve Rd 10XF
Eve Rd 10XG
Eve Rd 10XH
Eve Rd 10XI
Eve Rd 10XJ
Eve Rd 10XK
Eve Rd 10XL
Eve Rd 10XM
Eve Rd 10XN
Eve Rd 10XO
Eve Rd 10XP
Eve Rd 10XQ
Eve Rd 10XR
Eve Rd 10XS
Eve Rd 10XT
Eve Rd 10XU
Eve Rd 10XV
Eve Rd 10XW
Eve Rd 10XX
Eve Rd 10XY
Eve Rd 10XZ
Eve Rd 10YA
Eve Rd 10YB
Eve Rd 10YC
Eve Rd 10YD
Eve Rd 10YE
Eve Rd 10YF
Eve Rd 10YG
Eve Rd 10YH
Eve Rd 10YI
Eve Rd 10YJ
Eve Rd 10YK
Eve Rd 10YL
Eve Rd 10YM
Eve Rd 10YN
Eve Rd 10YO
Eve Rd 10YP
Eve Rd 10YQ
Eve Rd 10YR
Eve Rd 10YS
Eve Rd 10YT
Eve Rd 10YU
Eve Rd 10YV
Eve Rd 10YW
Eve Rd 10YX
Eve Rd 10YY
Eve Rd 10YZ
Eve Rd 10ZA
Eve Rd 10ZB
Eve Rd 10ZC
Eve Rd 10ZD
Eve Rd 10ZE
Eve Rd 10ZF
Eve Rd 10ZG
Eve Rd 10ZH
Eve Rd 10ZI
Eve Rd 10

GOVERNMENTAL UNIT REFERENCE MAP (2020): Penobscot County, ME

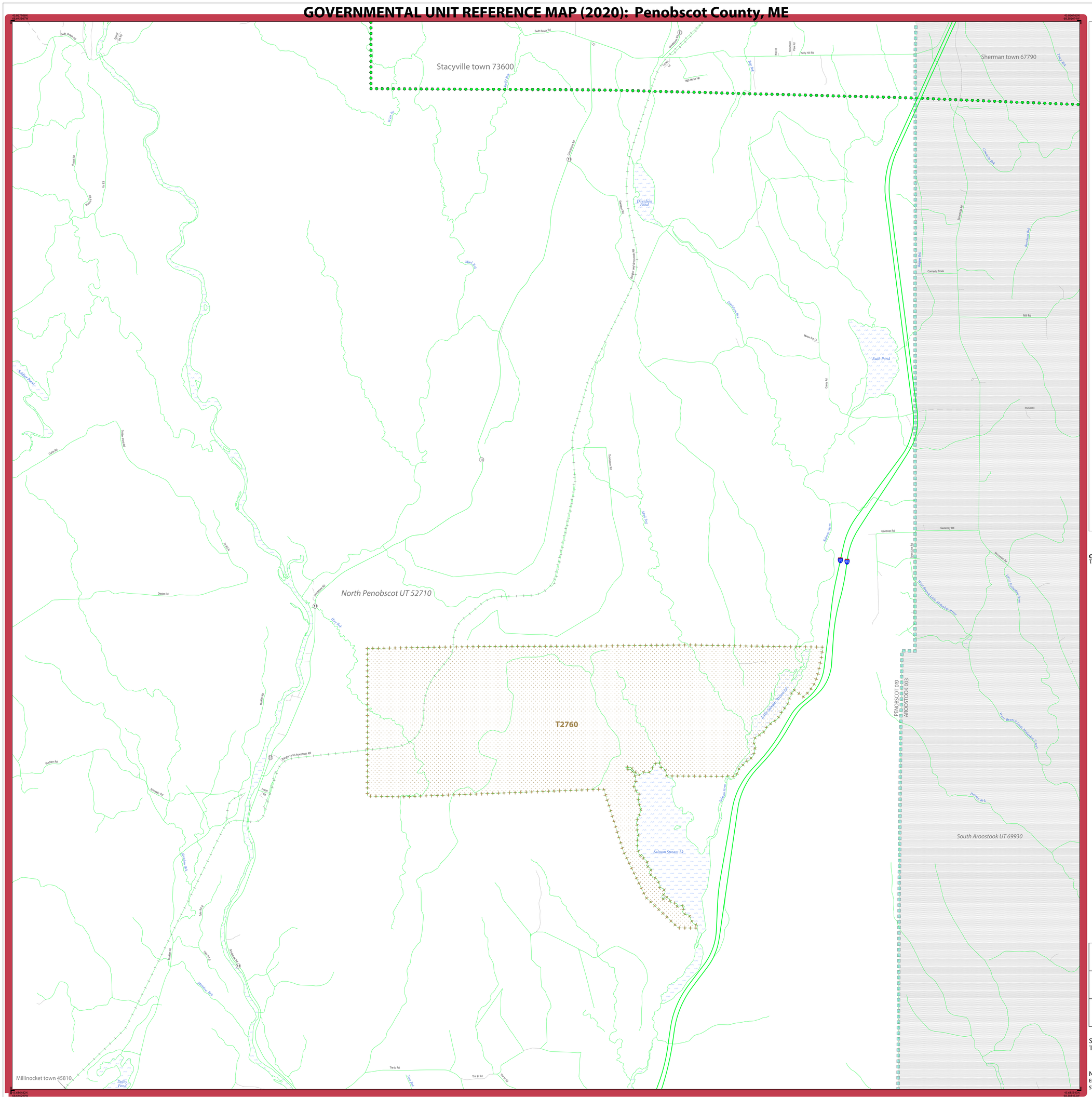

LEGEND

SYMBOL DESCRIPTION	SYMBOL	LABEL STYLE
Federal American Indian Reservation		L'ANSE RESERVATION (TA 1880)
Off-Reservation Trust Land		T1880
American Indian Tribal Subdivision		SHONTO (620)
Alaska Native Regional Corporation (ANRC)		*NANA ANRC 52120*
State (or statistically equivalent entity)		NEW YORK 36
County (or statistically equivalent entity)		ERIE 029
Minor Civil Division (MCD)[1]		Lee town 41460
Census County Division (CCD)[2]		*Jemez CCD 91650*
Consolidated City		MILFORD 47500
Incorporated Place[3]		Davis 18100
Census Designated Place (CDP)[2]		*Cochiti 16560*

DESCRIPTION	SYMBOL	DESCRIPTION	SYMBOL
Interstate	5	Water Body	*Pleasant Lake*
U.S. Highway	2	Swamp or Marsh	*Okefenokee Swamp*
State Highway	4	Glacier	*Bering Glacier*
Other Road	Marsh Ln	Airport, Airfield, or Helicopter Landing Pad	Donald Airport
Cul-de-sac		College or University	Coll/Univ
Circle		Military	Fort Belvoir
Geographic Offset or Corridor		Prison or Juvenile Detention Center	P/JDC
4WD Trail, Stairway, Alley, Walkway, or Ferry		Cemetery	Powell Cmtry
Railroad	Southern RR	Golf Course	Pinehurst GlfCrs
Pipeline or Power Line		National Park or Forest	Yosemite NP
Ridge or Fence		Other Park	St Francis Park
Property Line or Nonvisible Boundary		Outside Subject Area	
Perennial Stream	*Tumbling Cr*	Inset Area	A1
Intermittent Stream	*Piney Cr*		
Mountain Peak or Hill	*Mt. Baker*		

Where state, county, and/or MCD/CCD boundaries coincide, the map shows the boundary symbol for only the highest-ranking of these boundaries. Where American Indian reservation and American Indian tribal subdivision boundaries coincide, the map shows only the American Indian reservation boundaries.

Entity names are followed by either their FIPS code or census code; parentheses indicate a census code.

1 'MCD*' indicates a false MCD. These are for Census Bureau use only.

2 The CCD and CDP boundaries represent statistical entities only and are not updated through the BAS.

3 Incorporated place name color corresponds to the incorporated place fill color.

Due to space limitations, some road names, along with other feature and geography names on the map, may not be shown.

The Census Bureau stores primary and alternate road names, but only primary road names are used to label the roads on these maps.

OFF-RESERVATION TRUST LAND NAMES
T2760 Penobscot

Key to Adjacent Sheets

5	6	
7	8	
10	11	12

Sheet Location within Entity

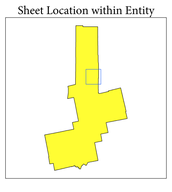

Sheet 8 of 34 PARENT sheets
Total Sheets: 39 (Index 1; Parent 34; Inset 4)

NAME: Penobscot County (019)
ENTITY TYPE: County or statistically equivalent entity
ST: Maine (23)

INDEX OR PARENT SHEET #: 008
INSET SHEET #: 000000

2020 COUNTY REF MAP (PARENT)

5344223019000000008000000

All legal boundaries and names are as reported through the 2020 Boundary and Annexation Survey (BAS) and Boundary Validation Program (BVP). The boundaries shown on this map are for Census Bureau statistical data collection and tabulation purposes only; their depiction and designation for statistical purposes does not constitute a determination of jurisdictional authority or rights of ownership or entitlement.

Data Source: U.S. Census Bureau's MAF/TIGER database (TAB20), November 2020
Created by Geography Division: December 08, 2020

U.S. DEPARTMENT OF COMMERCE U.S. Census Bureau

Projection: Albers Equal Area Conic
Datum: NAD 83
Spheroid: GRS 80
1st Standard Parallel: 43 40 26
2nd Standard Parallel: 46 42 09
Central Meridian: -68 56 15
Latitude of Projection's Origin: 42 55 01
False Easting: 0
False Northing: 0

0 0.8 1.6 2.4 3.2 4 Kilometers
0 0.5 1 1.5 2 2.5 Miles
The plotted map scale is 1:27,500

N W E S

Boundary and Annexation Survey (BAS) ID: 22301900000
BAS Submission Deadline: March 1, 2021

PDF versions of the BAS maps are available at:
www.census.gov/programs-surveys/bas/geographies.html

For more information, or to request additional maps, please email geo.bas@census.gov, call 1-800-972-5651, or visit www.census.gov/programs-surveys/bas.html.

United States Census Bureau

GOVERNMENTAL UNIT REFERENCE MAP (2020): Penobscot County, ME

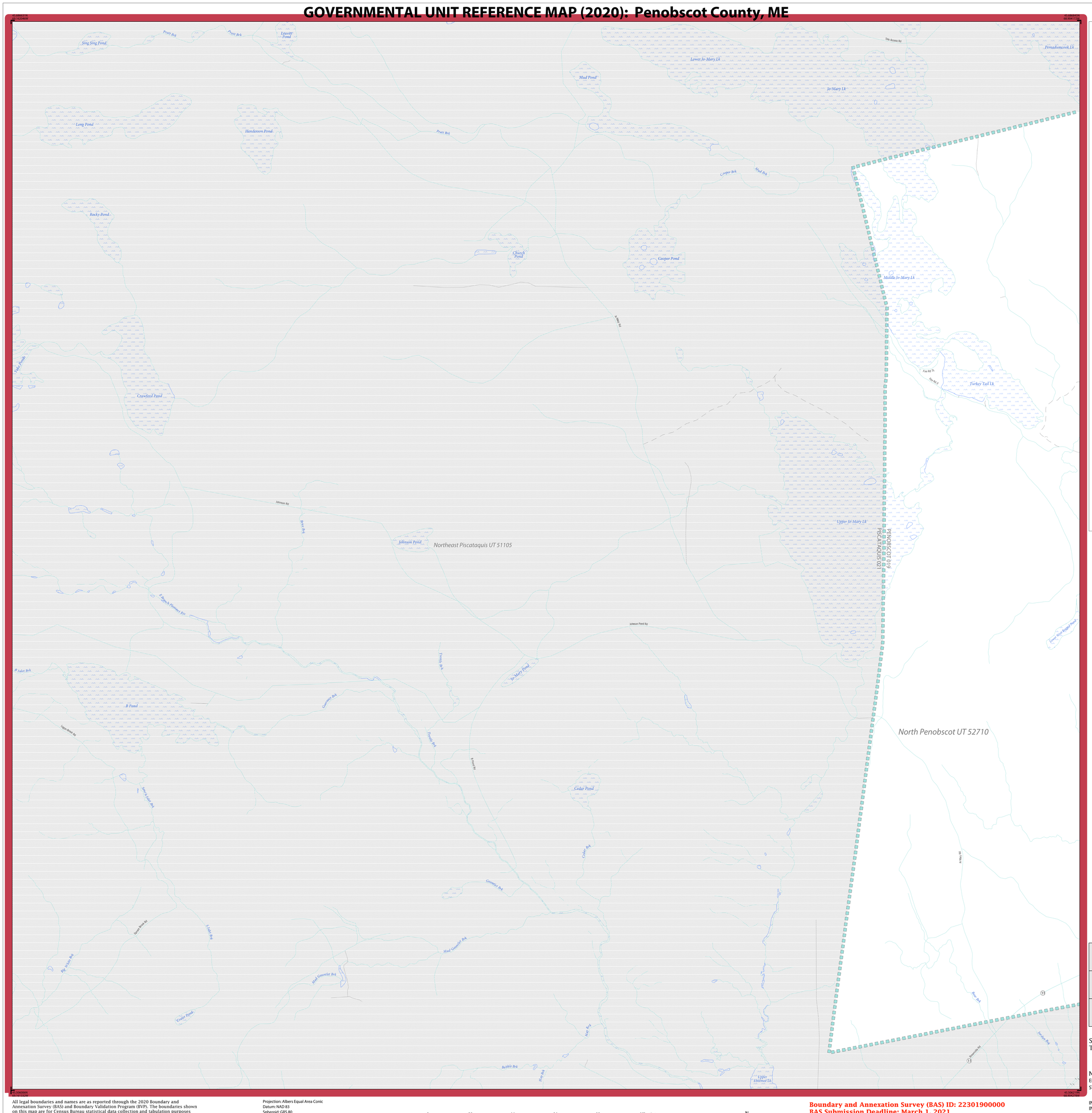
Sing Sing Pond
Pratt Brk
Leavitt Pond
Lower Jo-Mary Lk
Mud Pond
Jo-Mary Lk
Penadamcook Lk
Long Pond
Henderson Pond
Rocky Pond
Church Pond
Cooper Pond
Cooper Brk
Middle Jo-Mary Lk
Turkey Tail Lk
Crawford Pond
Upper Jo-Mary Lk
PENOBSCOT 019
PISCATAQUIS 021
Northeast Piscataquis UT 51105
Johnson Pond
Johnson Rd
Johnson Pond Rd
Jo-Mary Pond
B Pond
Cedar Pond
Cedar Brk
Gossmer Brk
Meat Gossmer Brk
Upper Enchanted Lk
North Penobscot UT 52710
Lower Hot Biggel Pond
Bear Brk
Jackson Brk
Big Francis Brk
Bushee Brk
Upper Brook Rd
Gander Pond
Bushee Rd
Bushee Brk
Hay Brk
Hay Rd
Jo Mary Rd
Tumbling Cr
Piney Cr
Southern RR
Marsh Ln
Fox Rd 7b
Fox Rd 3
Tim Acres Rd
Yale Pond
Crawford Pond
Johnson Brk
Trout Brk
Gossmer Brk
Meat Gossmer Brk
Gander Pond
Bushee Brk
Hay Brk
Upper Brook Rd
Meat Fourth Brk
Big Francis Brk
Meat Gossmer Brk
Trout Brk
Johnson Brk
Bear Brk
Jo Mary Rd
Bushee Rd
Johnson Pond Rd
Upper Brook Rd
Meat Fourth Brk
Big Francis Brk
Meat Gossmer Brk
Gander Pond
Bushee Brk
Hay Brk
Upper Enchanted Lk
Bear Brk
Jackson Brk
Bushee Rd
Jo Mary Rd
Johnson Rd
Johnson Brk
Johnson Pond Rd
Upper Brook Rd
Meat Fourth Brk
Big Francis Brk
Meat Gossmer Brk
Gander Pond
Bushee Brk
Hay Brk
Upper Enchanted Lk
Bushee Rd
Jo Mary Rd
Bear Brk
Jackson Brk

GOVERNMENTAL UNIT REFERENCE MAP (2020): Penobscot County, ME

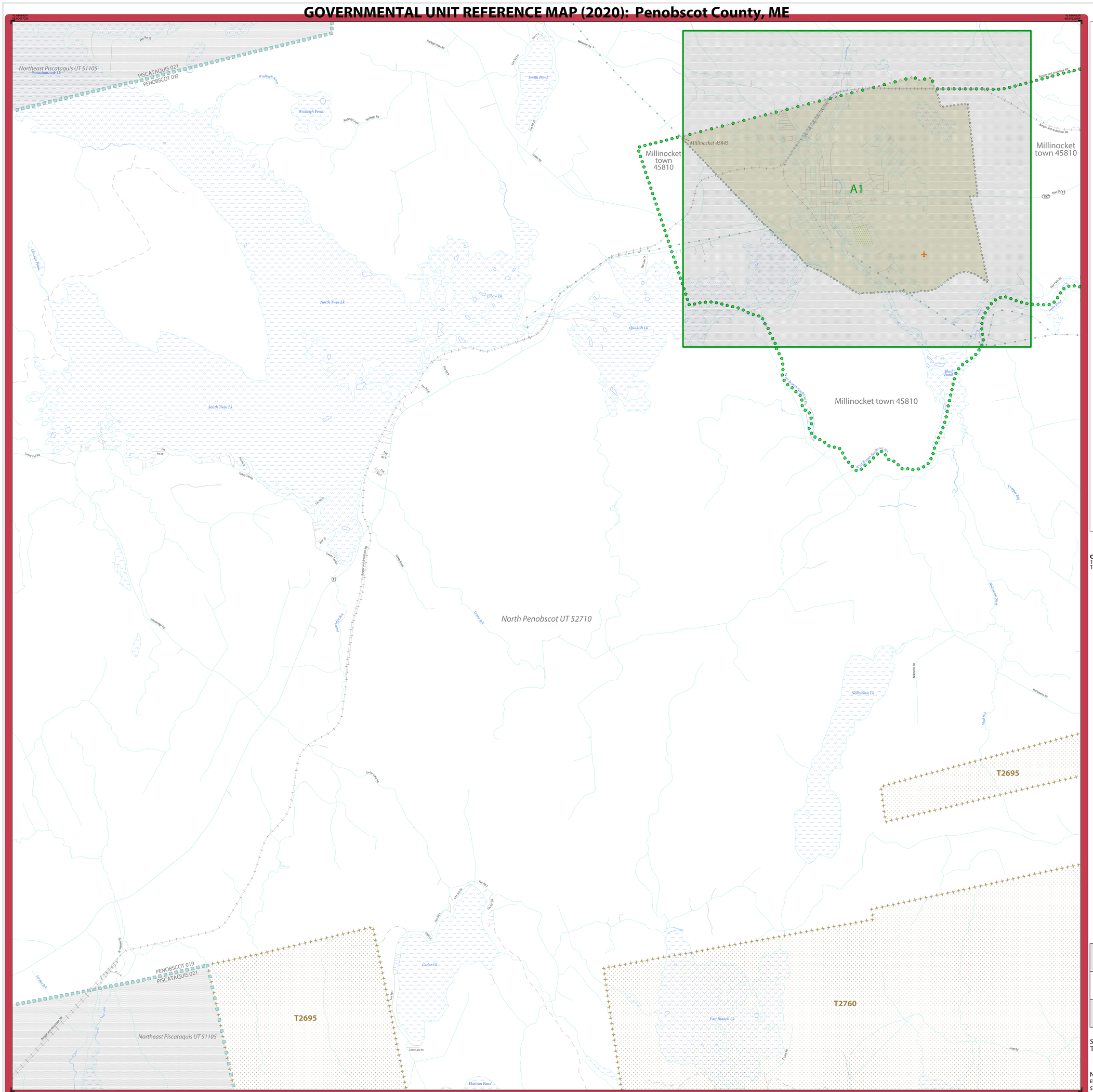

LEGEND

SYMBOL DESCRIPTION	SYMBOL	LABEL STYLE
Federal American Indian Reservation		L'ANSE RESERVATION (TA 1880)
Off-Reservation Trust Land		T1880
American Indian Tribal Subdivision		SHONTO (620)
Alaska Native Regional Corporation (ANRC)		*NANA ANRC 52120*
State (or statistically equivalent entity)		NEW YORK 36
County (or statistically equivalent entity)		ERIE 029
Minor Civil Division (MCD)[1]		Lee town 41460
Census County Division (CCD)[2]		*Jemez CCD 91650*
Consolidated City		MILFORD 47500
Incorporated Place[3]		Davis 18100
Census Designated Place (CDP)[2]		*Cochiti 16560*

DESCRIPTION	SYMBOL	DESCRIPTION	SYMBOL
Interstate	5	Water Body	*Pleasant Lake*
U.S. Highway	2	Swamp or Marsh	*Okefenokee Swamp*
State Highway	4	Glacier	*Bering Glacier*
Other Road	Marsh Ln	Airport, Airfield, or Helicopter Landing Pad	Dönärd Airfield
Cul-de-sac		College or University	Coll/Univ
Circle		Military	Fort Belvoir
Geographic Offset or Corridor		Prison or Juvenile Detention Center	P/JDC
4WD Trail, Stairway, Alley, Walkway, or Ferry		Cemetery	Powell Cmtry
Railroad	Southern RR	Golf Course	Pinehurst GlfCrs
Pipeline or Power Line		National Park or Forest	Yosemite NP
Ridge or Fence		Other Park	St Francis Park
Property Line or Nonvisible Boundary		Outside Subject Area	
Perennial Stream	*Tumbling Cr*	Inset Area	A1
Intermittent Stream	*Piney Cr*		
Mountain Peak or Hill	*Mt. Baker*		

Where state, county, and/or MCD/CCD boundaries coincide, the map shows the boundary symbol for only the highest-ranking of these boundaries. Where American Indian reservation and American Indian tribal subdivision boundaries coincide, the map shows only the American Indian reservation boundaries.

Entity names are followed by either their FIPS code or census code; parentheses indicate a census code.

1 'MCD*' indicates a false MCD. These are for Census Bureau use only.

2 The CCD and CDP boundaries represent statistical entities only and are not updated through the BAS.

3 Incorporated place name color corresponds to the incorporated place fill color.

Due to space limitations, some road names, along with other feature and geography names on the map, may not be shown.

The Census Bureau stores primary and alternate road names, but only primary road names are used to label the roads on these maps.

OFF-RESERVATION TRUST LAND NAMES
T2695 Passamaquoddy
T2760 Penobscot

Key to Adjacent Sheets

	7	8
9	10	11
	14	15

Sheet Location within Entity

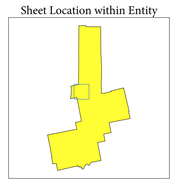

Sheet 10 of 34 PARENT sheets
Total Sheets: 39 (Index 1; Parent 34; Inset 4)

NAME: Penobscot County (019)
ENTITY TYPE: County or statistically equivalent entity
ST: Maine (23)

INDEX OR PARENT SHEET #: 010
INSET SHEET #: 000000

2020 COUNTY REF MAP (PARENT)

5344223019000001000000

All legal boundaries and names are as reported through the 2020 Boundary and Annexation Survey (BAS) and Boundary Validation Program (BVP). The boundaries shown on this map are for Census Bureau statistical data collection and tabulation purposes only; their depiction and designation for statistical purposes does not constitute a determination of jurisdictional authority or rights of ownership or entitlement.

Data Source: U.S. Census Bureau's MAF/TIGER database (TAB20), November 2020
Created by Geography Division: December 08, 2020

U.S. DEPARTMENT OF COMMERCE U.S. Census Bureau

Projection: Albers Equal Area Conic
Datum: NAD 83
Spheroid: GRS 80
1st Standard Parallel: 43 40 26
2nd Standard Parallel: 46 42 09
Central Meridian: -68 56 15
Latitude of Projection's Origin: 42 55 01
False Easting: 0
False Northing: 0

0 0.8 1.6 2.4 3.2 4 Kilometers
0 0.5 1 1.5 2 2.5 Miles
The plotted map scale is 1:27,500

N W E S

Boundary and Annexation Survey (BAS) ID: 22301900000
BAS Submission Deadline: March 1, 2021

PDF versions of the BAS maps are available at:
www.census.gov/programs-surveys/bas/geographies.html

For more information, or to request additional maps, please email geo.bas@census.gov, call 1-800-972-5651, or visit www.census.gov/programs-surveys/bas.html.

United States Census Bureau

GOVERNMENTAL UNIT REFERENCE MAP (2020): Penobscot County, ME

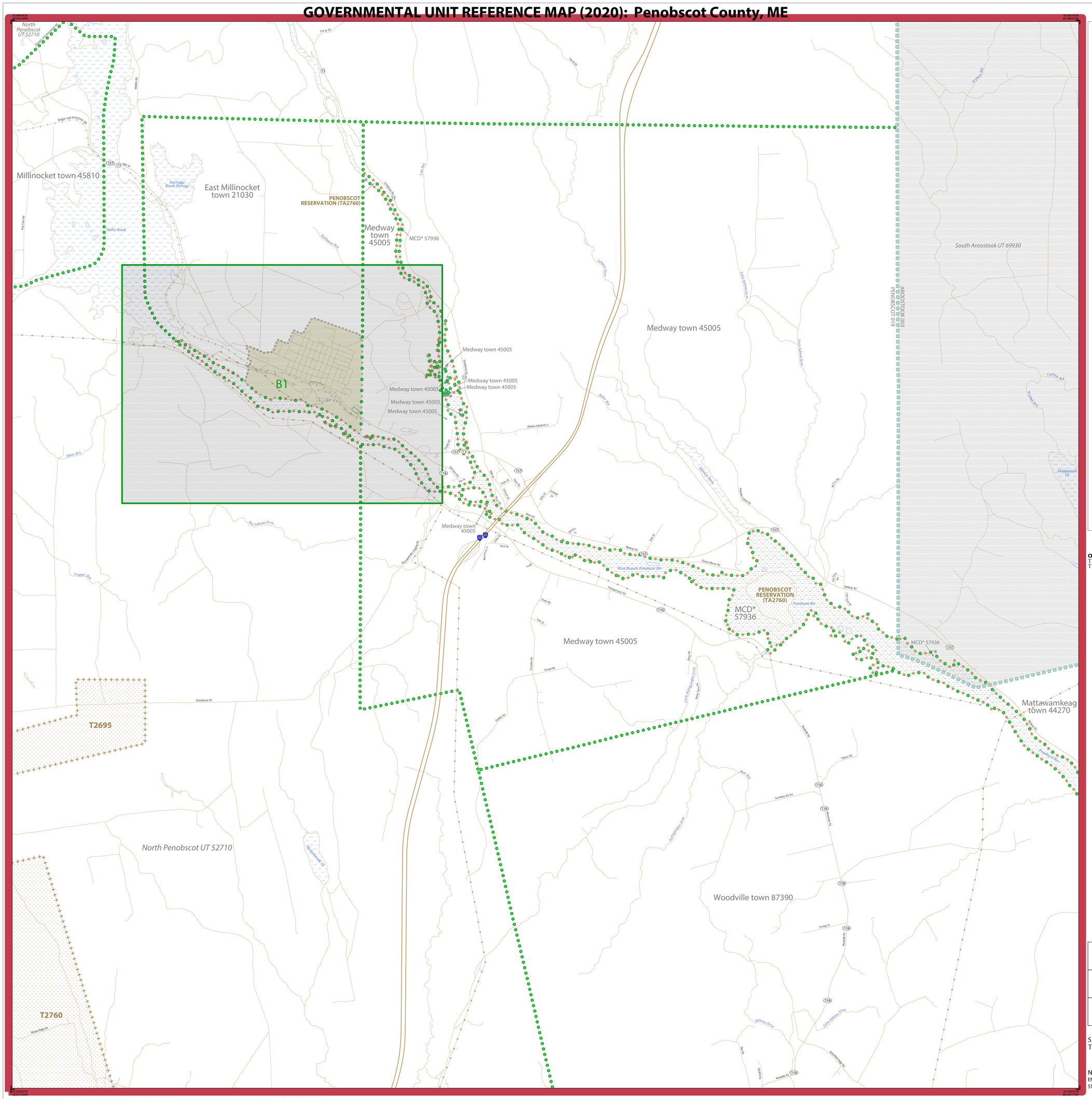

LEGEND

SYMBOL DESCRIPTION	SYMBOL	LABEL STYLE
Federal American Indian Reservation		L'ANSE RESERVATION (TA 1880)
Off-Reservation Trust Land		T1880
American Indian Tribal Subdivision		SHONTO (620)
Alaska Native Regional Corporation (ANRC)		*NANA ANRC 52120*
State (or statistically equivalent entity)		NEW YORK 36
County (or statistically equivalent entity)		ERIE 029
Minor Civil Division (MCD)[1]		Lee town 41460
Census County Division (CCD)[2]		*Jemez CCD 91650*
Consolidated City		MILFORD 47500
Incorporated Place[3]		Davis 18100
Census Designated Place (CDP)[2]		*Cochiti 16560*

DESCRIPTION	SYMBOL	DESCRIPTION	SYMBOL
Interstate	5	Water Body	*Pleasant Lake*
U.S. Highway	2	Swamp or Marsh	*Okefenokee Swamp*
State Highway	4	Glacier	*Bering Glacier*
Other Road	Marsh Ln	Airport, Airfield, or Helicopter Landing Pad	Dönärd Airport
Cul-de-sac		College or University	Coll/Univ
Circle		Military	Fort Belvoir
Geographic Offset or Corridor		Prison or Juvenile Detention Center	PJDC
4WD Trail, Stairway, Alley, Walkway, or Ferry		Cemetery	Powell Cmtry
Railroad	Southern RR	Golf Course	Pinehurst GlfCrs
Pipeline or Power Line		National Park or Forest	Yosemite NP
Ridge or Fence		Other Park	St Francis Park
Property Line or Nonvisible Boundary		Outside Subject Area	
Perennial Stream	*Tumbling Cr*	Inset Area	A1
Intermittent Stream	*Piney Cr*		
Mountain Peak or Hill	*Mt. Baker*		

Where state, county, and/or MCD/CCD boundaries coincide, the map shows the boundary symbol for only the highest-ranking of these boundaries. Where American Indian reservation and American Indian tribal subdivision boundaries coincide, the map shows only the American Indian reservation boundaries.

Entity names are followed by either their FIPS code or census code; parentheses indicate a census code.

1 'MCD*' indicates a false MCD. These are for Census Bureau use only.

2 The CCD and CDP boundaries represent statistical entities only and are not updated through the BAS.

3 Incorporated place name color corresponds to the incorporated place fill color.

Due to space limitations, some road names, along with other feature and geography names on the map, may not be shown.

The Census Bureau stores primary and alternate road names, but only primary road names are used to label the roads on these maps.

OFF-RESERVATION TRUST LAND NAMES
T2695 Passamaquoddy
T2760 Penobscot

Key to Adjacent Sheets

7	8	
10	11	12
14	15	16

Sheet Location within Entity

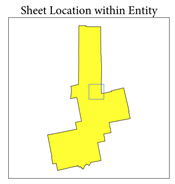

Sheet 11 of 34 PARENT sheets
Total Sheets: 39 (Index 1; Parent 34; Inset 4)

NAME: Penobscot County (019)
ENTITY TYPE: County or statistically equivalent entity
ST: Maine (23)

INDEX OR PARENT SHEET #: 011
INSET SHEET #: 000000

2020 COUNTY REF MAP (PARENT)
5344223019000000011000000

All legal boundaries and names are as reported through the 2020 Boundary and Annexation Survey (BAS) and Boundary Validation Program (BVP). The boundaries shown on this map are for Census Bureau statistical data collection and tabulation purposes only; their depiction and designation for statistical purposes does not constitute a determination of jurisdictional authority or rights of ownership or entitlement.

Data Source: U.S. Census Bureau's MAF/TIGER database (TAB20), November 2020
Created by Geography Division: December 08, 2020

U.S. DEPARTMENT OF COMMERCE U.S. Census Bureau

Projection: Albers Equal Area Conic
Datum: NAD 83
Spheroid: GRS 80
1st Standard Parallel: 43 40 26
2nd Standard Parallel: 46 42 09
Central Meridian: -68 56 15
Latitude of Projection's Origin: 42 55 01
False Easting: 0
False Northing: 0

0 0.8 1.6 2.4 3.2 4 Kilometers
0 0.5 1 1.5 2 2.5 Miles
The plotted map scale is 1:27,500

N W E S

Boundary and Annexation Survey (BAS) ID: 22301900000
BAS Submission Deadline: March 1, 2021

PDF versions of the BAS maps are available at:
www.census.gov/programs-surveys/bas/geographies.html

For more information, or to request additional maps, please email geo.bas@census.gov, call 1-800-972-5651, or visit www.census.gov/programs-surveys/bas.html.

United States Census Bureau

GOVERNMENTAL UNIT REFERENCE MAP (2020): Penobscot County, ME

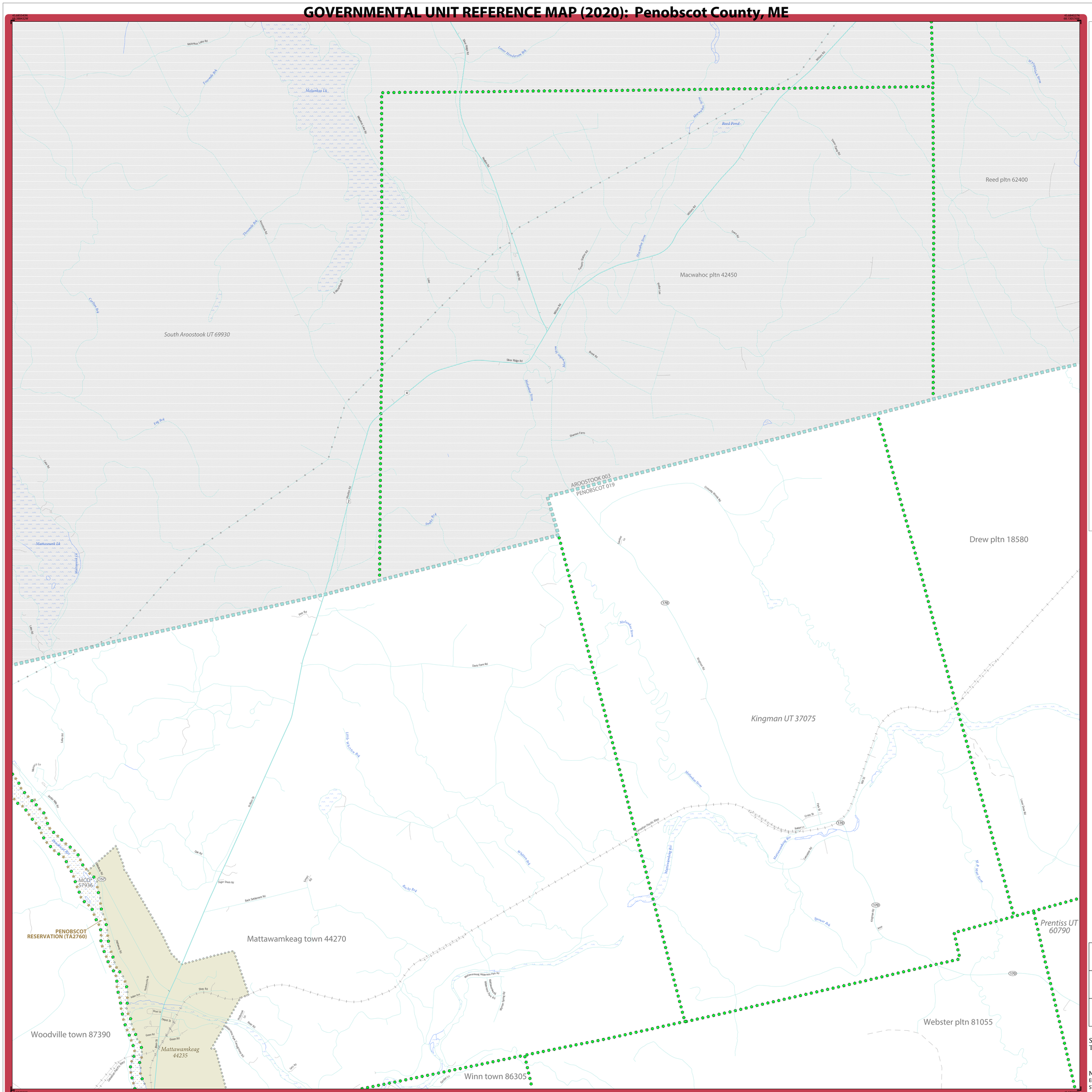
Reed pltn 62400
Macwahoc pltn 42450
South Aroostook UT 69930
AROOSTOOK 003
PENOBSCOT 019
Drew pltn 18580
Kingman UT 37075
Prentiss UT 60790
Mattawamkeag town 44270
Woodville town 87390
Webster pltn 81055
Winn town 86305
PENOBSCOT RESERVATION (TA2760)
MCD 57936
Mattawamkeag 44235
Molunkus Lk
Reed Pond
Mattawunk Lk
Mattawamkeag Wilderness Park Rd
Mattawamkeag Rd
Molunkus Stream
Little Molunkus Bk
Rocky Bk
Spencer Bk
Pleasant River
Mattawamkeag Bk
Silver Ridge Rd
Davis Farm Rd
Sugar Shack Rd
Back Settlement Rd
Oak Rd
Lake Rd
Pine Rd
Winter Spring Rd
Grotton Ln
Cranberry Stream Rd
Cranberry Stream Campground Rd
Ship Rd
Depot St
Green Rd
Kelley Ave
Hillside Dr
Pleasant St
Maplewood Ave
Cedar Swamp Rd
Sawyer Ln
Cross St
Pine St
Station Ln
Vermont Rd
Mt Katahdin
Lower Town Rd
Kingman Rd
Molunkus Stream
Mattawamkeag Wilderness Park Rd
Mattawamkeag Rd
Winter Spring Rd
Grotton Ln
Cranberry Stream Rd
Cranberry Stream Campground Rd
Ship Rd
Depot St
Green Rd
Kelley Ave
Hillside Dr
Pleasant St
Maplewood Ave
Cedar Swamp Rd
Sawyer Ln
Cross St
Pine St
Station Ln
Vermont Rd
Mt Katahdin
Lower Town Rd
Kingman Rd
Molunkus Stream
Little Molunkus Bk
Rocky Bk
Spencer Bk
Pleasant River
Mattawamkeag Bk
Mattawamkeag Rd
Silver Ridge Rd
Davis Farm Rd
Sugar Shack Rd
Back Settlement Rd
Oak Rd
Lake Rd
Pine

GOVERNMENTAL UNIT REFERENCE MAP (2020): Penobscot County, ME

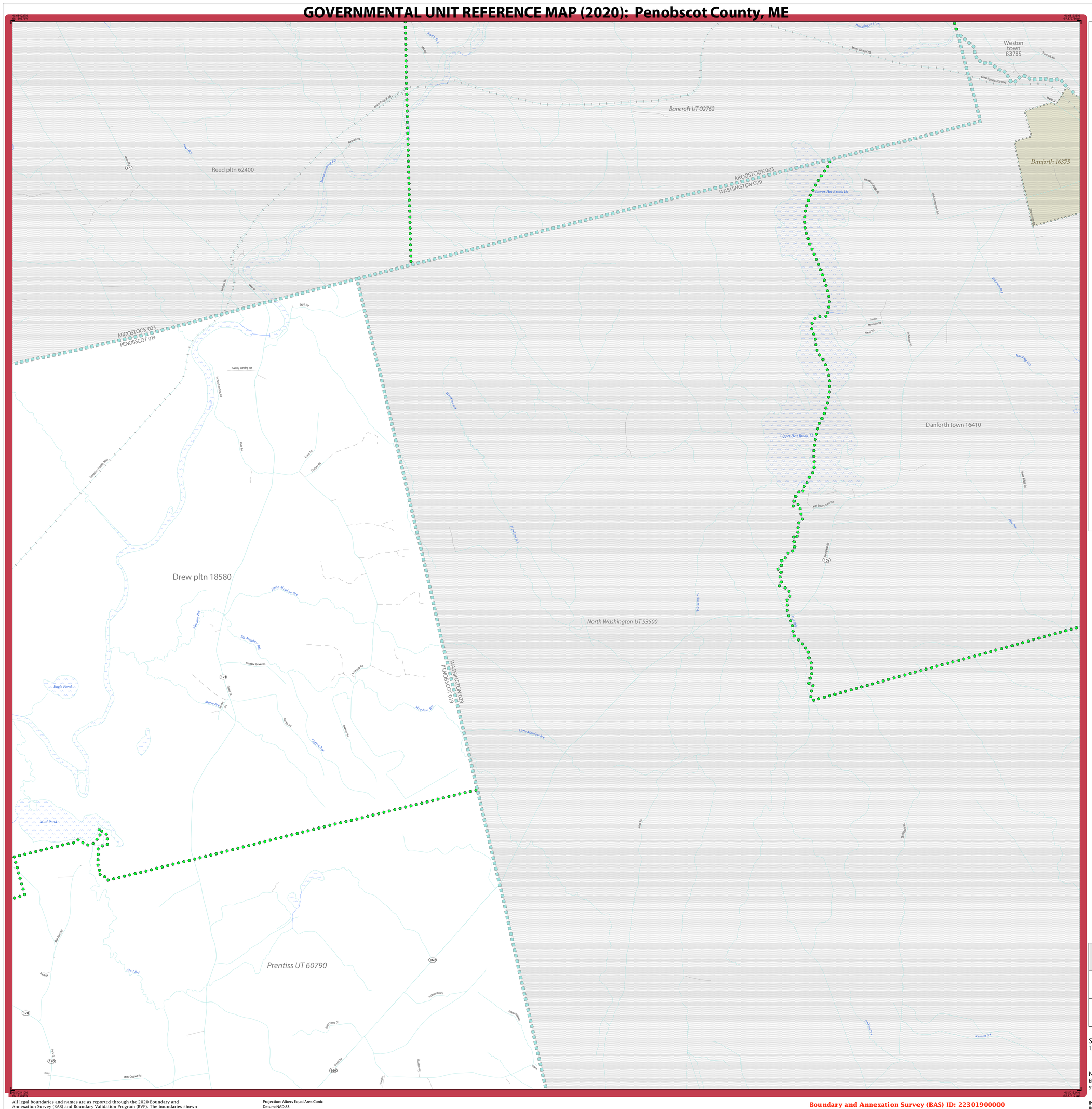

LEGEND

SYMBOL DESCRIPTION	SYMBOL	LABEL STYLE
Federal American Indian Reservation		L'ANSE RESERVATION (TA 1880)
Off-Reservation Trust Land		T1880
American Indian Tribal Subdivision		SHONTO (620)
Alaska Native Regional Corporation (ANRC)		NANA ANRC 52120
State (or statistically equivalent entity)		NEW YORK 36
County (or statistically equivalent entity)		ERIE 029
Minor Civil Division (MCD)[1]		Lee town 41460
Census County Division (CCD)[2]		Jemez CCD 91650
Consolidated City		MILFORD 47500
Incorporated Place[3]		Davis 18100
Census Designated Place (CDP)[2]		Cochiti 16560

DESCRIPTION	SYMBOL	DESCRIPTION	SYMBOL
Interstate	1	Water Body	Pleasant Lake
U.S. Highway	2	Swamp or Marsh	Okefenokee Swamp
State Highway	4	Glacier	Bering Glacier
Other Road	Marsh Ln	Airport, Airfield, or Helicopter Landing Pad	Dönärd Airport
Cul-de-sac		College or University	Coll/Univ
Circle		Military	Fort Belvoir
Geographic Offset or Corridor		Prison or Juvenile Detention Center	P/JDC
4WD Trail, Stairway, Alley, Walkway, or Ferry		Cemetery	Powell Cmtry
Railroad	Southern RR	Golf Course	Pinehurst GlfCrs
Pipeline or Power Line		National Park or Forest	Yosemite NP
Ridge or Fence		Other Park	St Francis Park
Property Line or Nonvisible Boundary		Outside Subject Area	
Perennial Stream	Tumbling Cr	Inset Area	A1
Intermittent Stream	Piney Cr		
Mountain Peak or Hill	Mt. Boker		

Where state, county, and/or MCD/CCD boundaries coincide, the map shows the boundary symbol for only the highest-ranking of these boundaries. Where American Indian reservation and American Indian tribal subdivision boundaries coincide, the map shows only the American Indian reservation boundaries.

Entity names are followed by either their FIPS code or census code; parentheses indicate a census code.

1 "MCD" indicates a false MCD. These are for Census Bureau use only.

2 The CCD and CDP boundaries represent statistical entities only and are not updated through the BAS.

3 Incorporated place name color corresponds to the incorporated place fill color.

Due to space limitations, some road names, along with other feature and geography names on the map, may not be shown.

The Census Bureau stores primary and alternate road names, but only primary road names are used to label the roads on these maps.

Key to Adjacent Sheets

12	13	
16	17	

Sheet Location within Entity

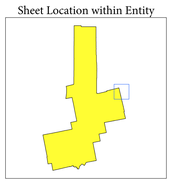

Sheet 13 of 34 PARENT sheets
Total Sheets: 39 (Index 1; Parent 34; Inset 4)

NAME: Penobscot County (019)
ENTITY TYPE: County or statistically equivalent entity
ST: Maine (23)

INDEX OR PARENT SHEET #: 013
INSET SHEET #: 000000

2020 COUNTY REF MAP (PARENT)

5344223019000001300000 0

All legal boundaries and names are as reported through the 2020 Boundary and Annexation Survey (BAS) and Boundary Validation Program (BVP). The boundaries shown on this map are for Census Bureau statistical data collection and tabulation purposes only; their depiction and designation for statistical purposes does not constitute a determination of jurisdictional authority or rights of ownership or entitlement.

Data Source: U.S. Census Bureau's MAF/TIGER database (TAB20), November 2020
Created by Geography Division: December 08, 2020

U.S. DEPARTMENT OF COMMERCE U.S. Census Bureau

Projection: Albers Equal Area Conic
Datum: NAD 83
Spheroid: GRS 80
1st Standard Parallel: 43 40 26
2nd Standard Parallel: 46 42 09
Central Meridian: -68 56 15
Latitude of Projection's Origin: 42 55 01
False Easting: 0
False Northing: 0

0 0.8 1.6 2.4 3.2 4 Kilometers
0 0.5 1 1.5 2 2.5 Miles
The plotted map scale is 1:27,500

N W E S

Boundary and Annexation Survey (BAS) ID: 22301900000
BAS Submission Deadline: March 1, 2021

PDF versions of the BAS maps are available at:
www.census.gov/programs-surveys/bas/geographies.html

For more information, or to request additional maps, please email geo.bas@census.gov, call 1-800-972-5651, or visit www.census.gov/programs-surveys/bas.html.

United States Census Bureau

GOVERNMENTAL UNIT REFERENCE MAP (2020): Penobscot County, ME

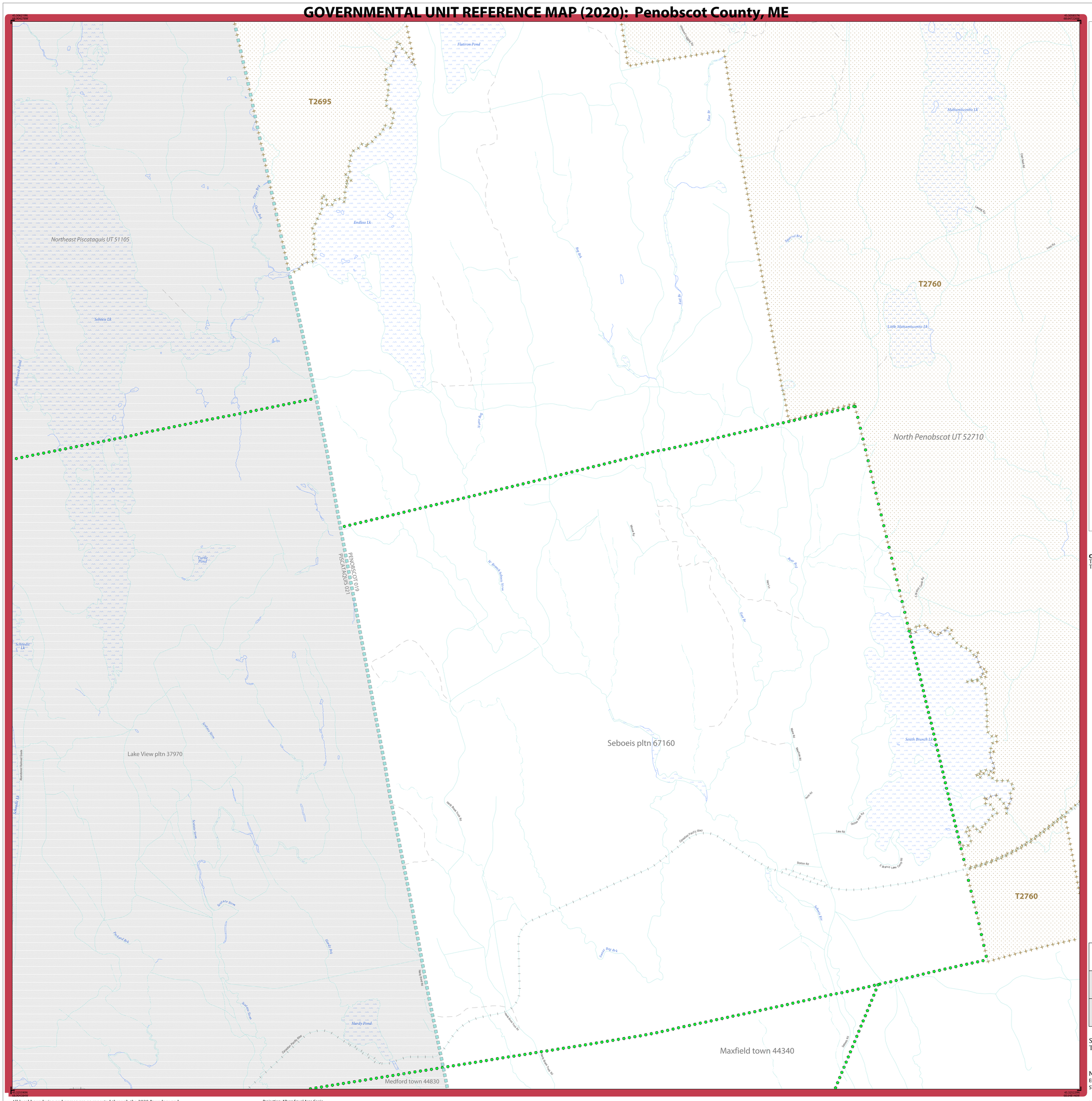
T2695
T2760
Northeast Piscataquis UT 51105
North Penobscot UT 52710
Lake View pltn 37970
Seboeis pltn 67160
Maxfield town 44340
Medford town 44830
PENOBSCOT 019
PISCATAQUIS 021
Flatiron Pond
Endless Lk
Sebois Lk
Turtle Pond
Schoodic Lk
Hardy Pond
Mattamiscontis Lk
Little Mattamiscontis Lk
South Branch Lk
Northeast Pond
Lake Rd
Station Rd
Maxfield Rd
Medford Rd
Canadian Pacific Rwy
Saboeis Rivr
Lower Roy Brk
Hardy Brk
Packard Brk
Sawtelle Brk
Schoodic Stm
Lt Branch Sebois Stm
Sawtelle Stm
Roy Brk
Beaver Brk
Dead Brk
Dwinal Brk
Dwinal Lodge Brk
East Br
Lower Br
Upper Br
Dwinal Br
Dwinal Rd
Lower Rd
Upper Lake Rd
Branch Lake Cove Rd
Lake View Trails Rd
Hardy Pond Rd
Hardy Rd
Maxfield Trails Rd
Sawtelle Rd
Dwinal Rd
Dwinal Lodge Rd
Dwinal Br
Dwinal Br
Dwinal Br

GOVERNMENTAL UNIT REFERENCE MAP (2020): Penobscot County, ME

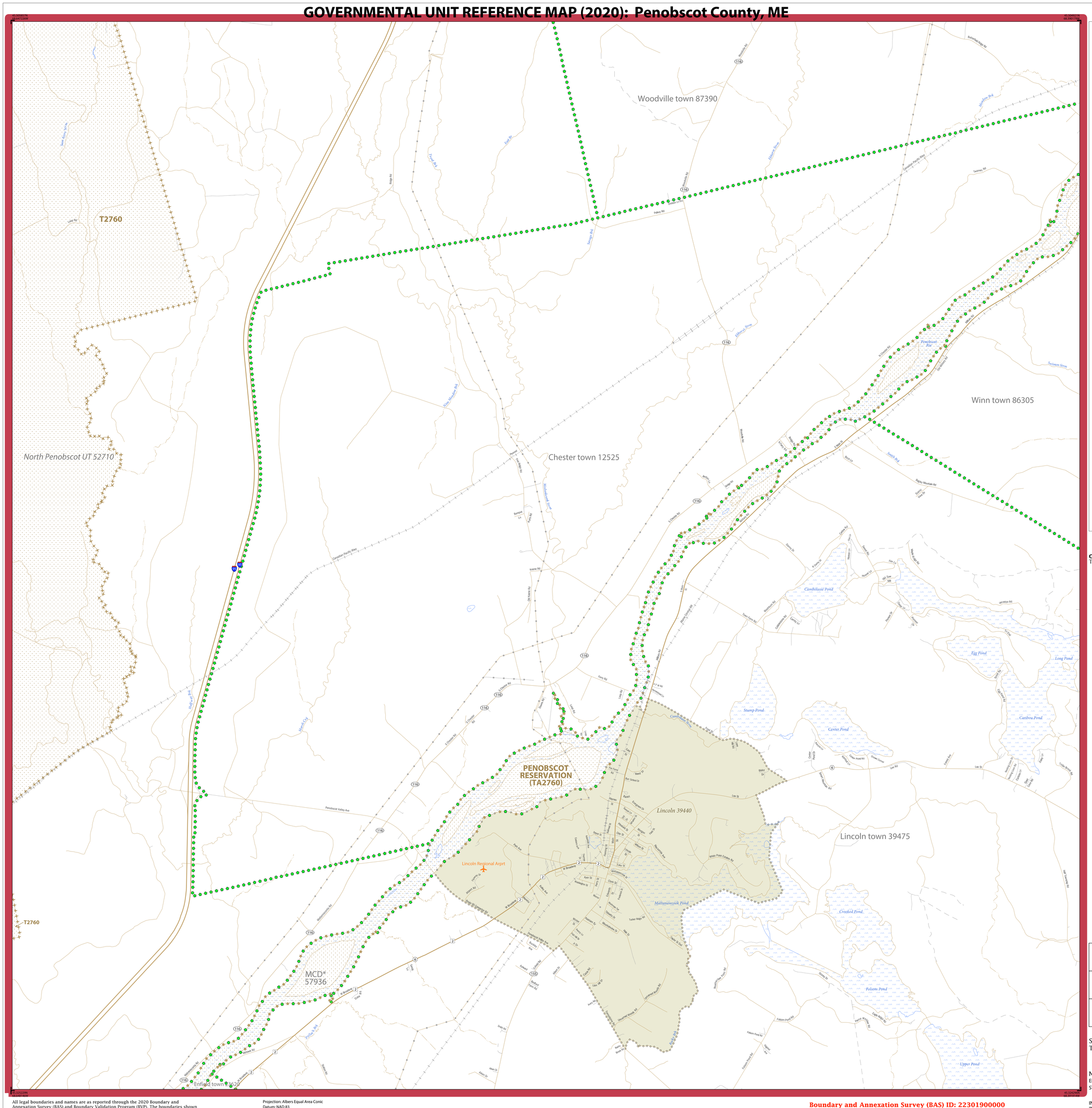
Woodville town 87390
Winn town 86305
Chester town 12525
Lincoln town 39475
Lincoln 39440
PENOBSCOT RESERVATION (TA2760)
T2760
North Penobscot UT 52710
MCD* 57936
Enfield town 34520
Lincoln Regional Arprt
Penobscot Riv
Mattanawcook Pond
Cambolasse Pond
Stump Pond
Center Pond
Egg Pond
Long Pond
Caribou Pond
Crooked Pond
Folsom Pond
Upper Pond
Smith Brk
Sugar Brk
Fish Brk
Mud Pond Brk
Pollard Brk
Mosquito Brk
Mattamiscontis Stm
Salmon Stm
Lincoln Pkwy
Lincoln Ave
Main St
Broadway
Lee St
Transmitter Rd
Winn Point Estates Rd
Sugar Mountain Rd
Cambolasse Rd
Folsom Pond Rd
Folsom Point Rd
Pleasant Brook Rd
Lake Shore Rd
Mattamiscontis Rd
Penobscot Valley Ave
Canadian Pacific (Bgy)
Ellsworth Stm
Fish Br
Mud Pond Brk
Pollard Brk
Mosquito Brk
Mattamiscontis Stm
Salmon Stm
Smith Brk
Sugar Brk

GOVERNMENTAL UNIT REFERENCE MAP (2020): Penobscot County, ME

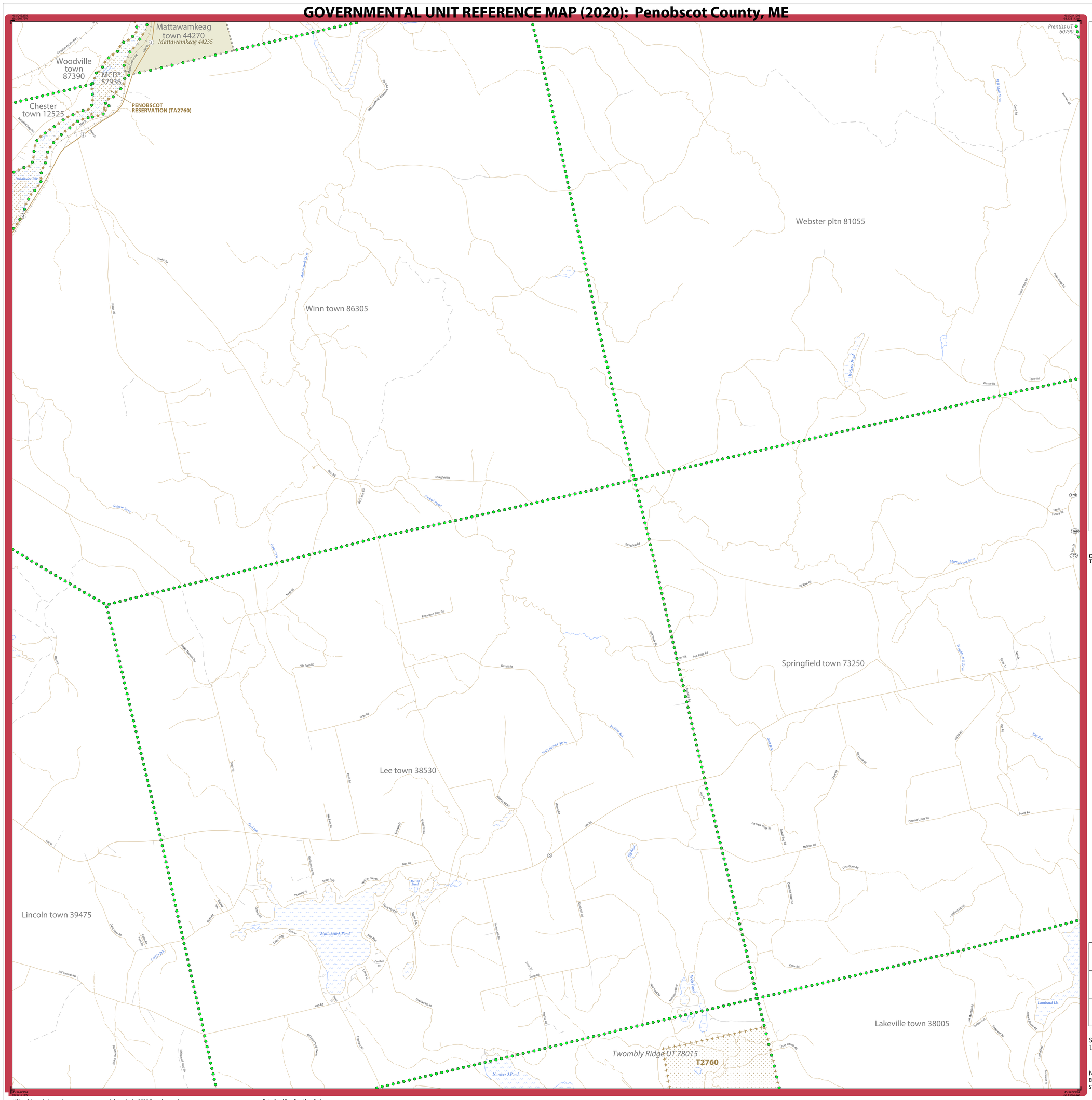

LEGEND

SYMBOL DESCRIPTION	SYMBOL	LABEL STYLE
Federal American Indian Reservation		L'ANSE RESERVATION (TA 1880)
Off-Reservation Trust Land		T1880
American Indian Tribal Subdivision		SHONTO (620)
Alaska Native Regional Corporation (ANRC)		*NANA ANRC 52120*
State (or statistically equivalent entity)		NEW YORK 36
County (or statistically equivalent entity)		ERIE 029
Minor Civil Division (MCD)[1]		Lee town 41460
Census County Division (CCD)[2]		*Jemez CCD 91650*
Consolidated City		MILFORD 47500
Incorporated Place[3]		Davis 18100
Census Designated Place (CDP)[2]		*Cochiti 16560*

DESCRIPTION	SYMBOL	DESCRIPTION	SYMBOL
Interstate	I	Water Body	*Pleasant Lake*
U.S. Highway	2	Swamp or Marsh	*Okefenokee Swamp*
State Highway	4	Glacier	*Bering Glacier*
Other Road	Marsh Ln	Airport, Airfield, or Helicopter Landing Pad	Dönärd Airfoyh
Cul-de-sac		College or University	Coll/Univ
Circle		Military	Fort Belvoir
Geographic Offset or Corridor		Prison or Juvenile Detention Center	P/JDC
4WD Trail, Stairway, Alley, Walkway, or Ferry		Cemetery	Powell Cmtry
Railroad	Southern RR	Golf Course	Pinehurst GlfCrs
Pipeline or Power Line		National Park or Forest	Yosemite NP
Ridge or Fence		Other Park	St Francis Park
Property Line or Nonvisible Boundary		Outside Subject Area	
Perennial Stream	*Tumbling Cr*	Inset Area	A1
Intermittent Stream	*Piney Cr*		
Mountain Peak or Hill	*Mt. Baker*		

Where state, county, and/or MCD/CCD boundaries coincide, the map shows the boundary symbol for only the highest-ranking of these boundaries. Where American Indian reservation and American Indian tribal subdivision boundaries coincide, the map shows only the American Indian reservation boundaries.

Entity names are followed by either their FIPS code or census code; parentheses indicate a census code.

1 'MCD*' indicates a false MCD. These are for Census Bureau use only.

2 The CCD and CDP boundaries represent statistical entities only and are not updated through the BAS.

3 Incorporated place name color corresponds to the incorporated place fill color.

Due to space limitations, some road names, along with other feature and geography names on the map, may not be shown.

The Census Bureau stores primary and alternate road names, but only primary road names are used to label the roads on these maps.

OFF-RESERVATION TRUST LAND NAMES
T2760 Penobscot

Key to Adjacent Sheets

11	12	13
15	16	17
19	20	21

Sheet Location within Entity

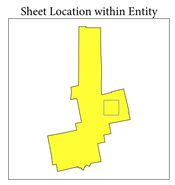

Sheet 16 of 34 PARENT sheets
Total Sheets: 39 (Index 1; Parent 34; Inset 4)

NAME: Penobscot County (019)
ENTITY TYPE: County or statistically equivalent entity
ST: Maine (23)

INDEX OR PARENT SHEET #: 016
INSET SHEET #: 000000

2020 COUNTY REF MAP (PARENT)

5344223019000000016000000

All legal boundaries and names are as reported through the 2020 Boundary and Annexation Survey (BAS) and Boundary Validation Program (BVP). The boundaries shown on this map are for Census Bureau statistical data collection and tabulation purposes only; their depiction and designation for statistical purposes does not constitute a determination of jurisdictional authority or rights of ownership or entitlement.

Data Source: U.S. Census Bureau's MAF/TIGER database (TAB20), November 2020
Created by Geography Division: December 08, 2020

U.S. DEPARTMENT OF COMMERCE U.S. Census Bureau

Projection: Albers Equal Area Conic
Datum: NAD 83
Spheroid: GRS 80
1st Standard Parallel: 43 40 26
2nd Standard Parallel: 46 42 09
Central Meridian: -68 56 15
Latitude of Projection's Origin: 42 55 01
False Easting: 0
False Northing: 0

0 0.8 1.6 2.4 3.2 4 Kilometers
0 0.5 1 1.5 2 2.5 Miles
The plotted map scale is 1:27,500

N W E S

Boundary and Annexation Survey (BAS) ID: 22301900000
BAS Submission Deadline: March 1, 2021

PDF versions of the BAS maps are available at:
www.census.gov/programs-surveys/bas/geographies.html

For more information, or to request additional maps, please email geo.bas@census.gov, call 1-800-972-5651, or visit www.census.gov/programs-surveys/bas.html.

United States Census Bureau

GOVERNMENTAL UNIT REFERENCE MAP (2020): Penobscot County, ME

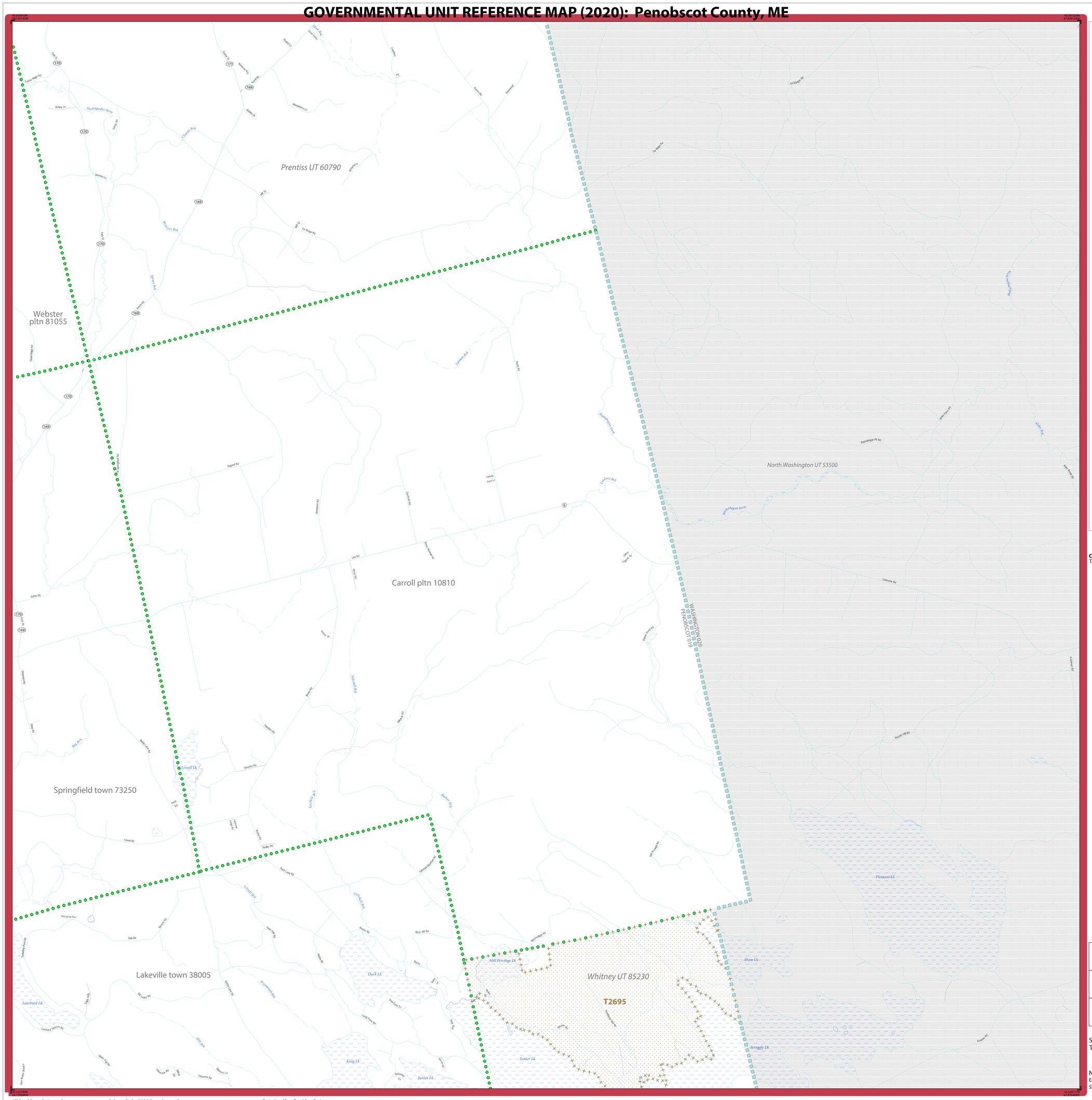

LEGEND

SYMBOL DESCRIPTION	SYMBOL	LABEL STYLE
Federal American Indian Reservation		L'ANSE RESERVATION (TA 1880)
Off-Reservation Trust Land		T1880
American Indian Tribal Subdivision		SHONTO (620)
Alaska Native Regional Corporation (ANRC)		*NANA ANRC 52120*
State (or statistically equivalent entity)		NEW YORK 36
County (or statistically equivalent entity)		ERIE 029
Minor Civil Division (MCD)[1]		Lee town 41460
Census County Division (CCD)[2]		*Jemez CCD 91650*
Consolidated City		MILFORD 47500
Incorporated Place[3]		Davis 18100
Census Designated Place (CDP)[2]		*Cochiti 16560*

DESCRIPTION	SYMBOL	DESCRIPTION	SYMBOL
Interstate	5	Water Body	*Pleasant Lake*
U.S. Highway	2	Swamp or Marsh	*Okefenokee Swamp*
State Highway	4	Glacier	*Bering Glacier*
Other Road	Marsh Ln	Airport, Airfield, or Helicopter Landing Pad	Donald Airfield
Cul-de-sac		College or University	Coll/Univ
Circle		Military	Fort Belvoir
Geographic Offset or Corridor		Prison or Juvenile Detention Center	P/JDC
4WD Trail, Stairway, Alley, Walkway, or Ferry		Cemetery	Powell Cmtry
Railroad	Southern RR	Golf Course	Pinehurst GlfCrs
Pipeline or Power Line		National Park or Forest	Yosemite NP
Ridge or Fence		Other Park	St Francis Park
Property Line or Nonvisible Boundary		Outside Subject Area	
Perennial Stream	*Tumbling Cr*	Inset Area	A1
Intermittent Stream	*Piney Cr*		
Mountain Peak or Hill	*Mt. Baker*		

Where state, county, and/or MCD/CCD boundaries coincide, the map shows the boundary symbol for only the highest-ranking of these boundaries. Where American Indian reservation and American Indian tribal subdivision boundaries coincide, the map shows only the American Indian reservation boundaries.

Entity names are followed by either their FIPS code or census code; parentheses indicate a census code.

1 'MCD*' indicates a false MCD. These are for Census Bureau use only.

2 The CCD and CDP boundaries represent statistical entities only and are not updated through the BAS.

3 Incorporated place name color corresponds to the incorporated place fill color.

Due to space limitations, some road names, along with other feature and geography names on the map, may not be shown.

The Census Bureau stores primary and alternate road names, but only primary road names are used to label the roads on these maps.

OFF-RESERVATION TRUST LAND NAMES
T2695 Passamaquoddy

Key to Adjacent Sheets

12	13	
16	17	
20	21	

Sheet Location within Entity

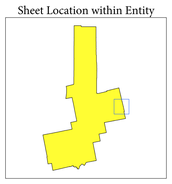

Sheet 17 of 34 PARENT sheets
Total Sheets: 39 (Index 1; Parent 34; Inset 4)

NAME: Penobscot County (019)
ENTITY TYPE: County or statistically equivalent entity
ST: Maine (23)

INDEX OR PARENT SHEET #: 017
INSET SHEET #: 000000

2020 COUNTY REF MAP (PARENT)
5344223019000000017000000

All legal boundaries and names are as reported through the 2020 Boundary and Annexation Survey (BAS) and Boundary Validation Program (BVP). The boundaries shown on this map are for Census Bureau statistical data collection and tabulation purposes only; their depiction and designation for statistical purposes does not constitute a determination of jurisdictional authority or rights of ownership or entitlement.

Data Source: U.S. Census Bureau's MAF/TIGER database (TAB20), November 2020
Created by Geography Division: December 08, 2020

U.S. DEPARTMENT OF COMMERCE U.S. Census Bureau

Projection: Albers Equal Area Conic
Datum: NAD 83
Spheroid: GRS 80
1st Standard Parallel: 43 40 26
2nd Standard Parallel: 46 42 09
Central Meridian: -68 56 15
Latitude of Projection's Origin: 42 55 01
False Easting: 0
False Northing: 0

0 0.8 1.6 2.4 3.2 4 Kilometers
0 0.5 1 1.5 2 2.5 Miles
The plotted map scale is 1:27,500

N W E S

Boundary and Annexation Survey (BAS) ID: 22301900000
BAS Submission Deadline: March 1, 2021

PDF versions of the BAS maps are available at:
www.census.gov/programs-surveys/bas/geographies.html

For more information, or to request additional maps, please email geo.bas@census.gov, call 1-800-972-5651, or visit www.census.gov/programs-surveys/bas.html.

United States Census Bureau

GOVERNMENTAL UNIT REFERENCE MAP (2020): Penobscot County, ME

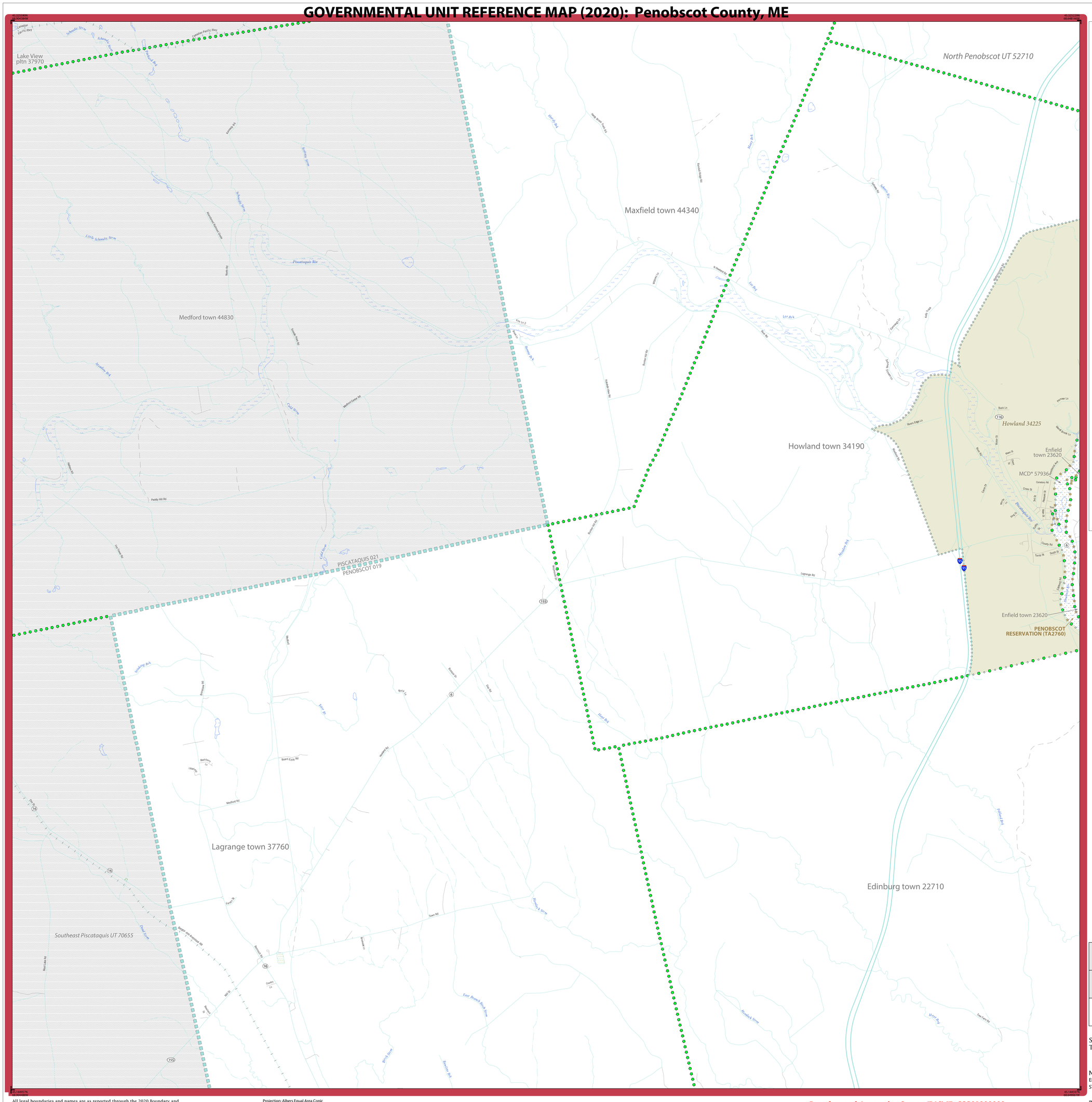

LEGEND

SYMBOL DESCRIPTION	SYMBOL	LABEL STYLE
Federal American Indian Reservation		L'ANSE RESERVATION (TA 1880)
Off-Reservation Trust Land		T1880
American Indian Tribal Subdivision		SHONTO (620)
Alaska Native Regional Corporation (ANRC)		NANA ANRC 52120
State (or statistically equivalent entity)		NEW YORK 36
County (or statistically equivalent entity)		ERIE 029
Minor Civil Division (MCD)[1]		Lee town 41460
Census County Division (CCD)[2]		Jemez CCD 91650
Consolidated City		MILFORD 47500
Incorporated Place[3]		Davis 18100
Census Designated Place (CDP)[2]		Cochiti 16560

DESCRIPTION	SYMBOL
Interstate	1
U.S. Highway	2
State Highway	4
Other Road	Marsh Ln
Cul-de-sac	
Circle	
Geographic Offset or Corridor	
4WD Trail, Stairway, Alley, Walkway, or Ferry	
Railroad	Southern RR
Pipeline or Power Line	
Ridge or Fence	
Property Line or Nonvisible Boundary	
Perennial Stream	Tumbling Cr
Intermittent Stream	Piney Cr
Mountain Peak or Hill	Mt. Baker

DESCRIPTION	SYMBOL
Water Body	Pleasant Lake
Swamp or Marsh	Okefenokee Swamp
Glacier	Bering Glacier
Airport, Airfield, or Helicopter Landing Pad	O'Donald Airfield
College or University	Coll/Univ
Military	Fort Belvoir
Prison or Juvenile Detention Center	P/JDC
Cemetery	Powell Cmtry
Golf Course	Pinehurst GlfCrs
National Park or Forest	Yosemite NP
Other Park	St Francis Park
Outside Subject Area	
Inset Area	A1

Where state, county, and/or MCD/CCD boundaries coincide, the map shows the boundary symbol for only the highest-ranking of these boundaries. Where American Indian reservation and American Indian tribal subdivision boundaries coincide, the map shows only the American Indian reservation boundaries.

Entity names are followed by either their FIPS code or census code; parentheses indicate a census code.

1 'MCD*' indicates a false MCD. These are for Census Bureau use only.

2 The CCD and CDP boundaries represent statistical entities only and are not updated through the BAS.

3 Incorporated place name color corresponds to the incorporated place fill color.

Due to space limitations, some road names, along with other feature and geography names on the map, may not be shown.

The Census Bureau stores primary and alternate road names, but only primary road names are used to label the roads on these maps.

Key to Adjacent Sheets

	14	15
	18	19
23	24	25

Sheet Location within Entity

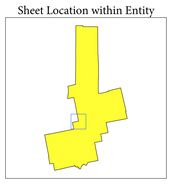

Sheet 18 of 34 PARENT sheets
Total Sheets: 39 (Index 1; Parent 34; Inset 4)

NAME: Penobscot County (019)
ENTITY TYPE: County or statistically equivalent entity
ST: Maine (23)

INDEX OR PARENT SHEET #: 018
INSET SHEET #: 000000

2020 COUNTY REF MAP (PARENT)

5344223019000001800000

All legal boundaries and names are as reported through the 2020 Boundary and Annexation Survey (BAS) and Boundary Validation Program (BVP). The boundaries shown on this map are for Census Bureau statistical data collection and tabulation purposes only; their depiction and designation for statistical purposes does not constitute a determination of jurisdictional authority or rights of ownership or entitlement.

Data Source: U.S. Census Bureau's MAF/TIGER database (TAB20), November 2020
Created by Geography Division: December 08, 2020

U.S. DEPARTMENT OF COMMERCE U.S. Census Bureau

Projection: Albers Equal Area Conic
Datum: NAD 83
Spheroid: GRS 80
1st Standard Parallel: 43 40 26
2nd Standard Parallel: 46 42 09
Central Meridian: -68 56 15
Latitude of Projection's Origin: 42 55 01
False Easting: 0
False Northing: 0

0 0.8 1.6 2.4 3.2 4 Kilometers
0 0.5 1 1.5 2 2.5 Miles
The plotted map scale is 1:27,500

N W E S

Boundary and Annexation Survey (BAS) ID: 22301900000
BAS Submission Deadline: March 1, 2021

PDF versions of the BAS maps are available at:
www.census.gov/programs-surveys/bas/geographies.html

For more information, or to request additional maps, please email geo.bas@census.gov, call 1-800-972-5651, or visit www.census.gov/programs-surveys/bas.html.

United States Census Bureau

GOVERNMENTAL UNIT REFERENCE MAP (2020): Penobscot County, ME

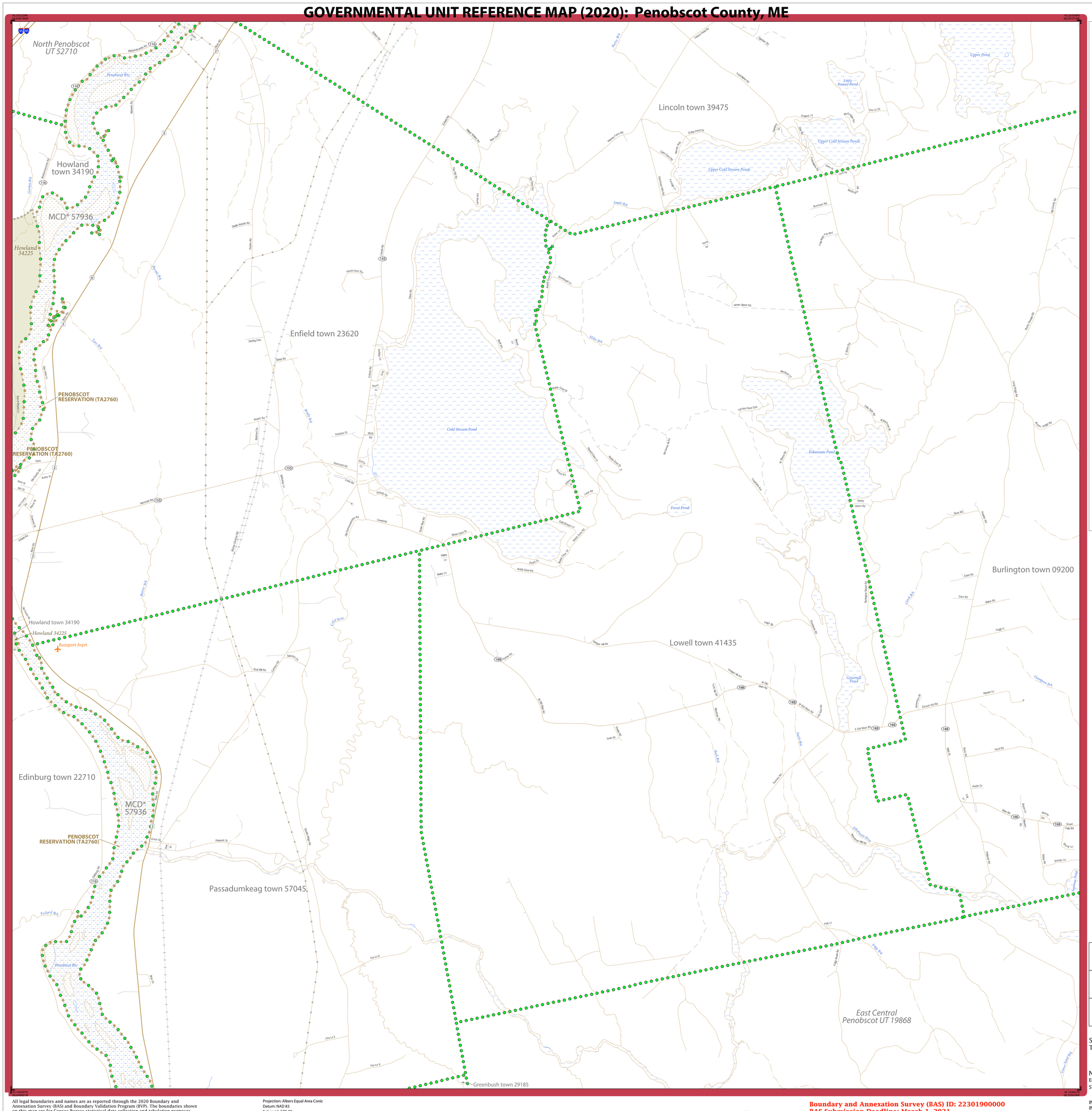
North Penobscot
UT 52710
Howland
town 34190
MCD* 57936
Howland
34225
PENOBSCOT
RESERVATION (TA2760)
PENOBSCOT
RESERVATION (TA2760)
Lincoln town 39475
Enfield town 23620
Burlington town 09200
Lowell town 41435
Howland town 34190
Howland 34225
Buzzport Arprt
Edinburg town 22710
MCD*
57936
PENOBSCOT
RESERVATION (TA2760)
Passadumkeag town 57045
East Central
Penobscot UT 19868
Greenbush town 29185
Upper Pond
Little
Round Pond
Upper Cold Stream Ponds
Upper Cold Stream Ponds
Cold Stream Pond
Eskutassis Pond
Trout Pond
Gristmill
Pond
Penobscot Riv
Penobscot Rnc
Mattawamkeag Rd
Maxfield Rd
Cardin Rd
Howland Rd
Dudas Woods Rd
Dudas Rd
Darling Eddy
Tanner Rd
Oak Grove Ln
Tarr Rd
Brown Rd
Rocky Brook
Oak Grove Rd
Dam
Main St
Pine St
Hannah Rd
Edwin Rd
Kelly Rd
Rocky Rd
Rocky Brook
Rocky Brook
Rocky Brook

GOVERNMENTAL UNIT REFERENCE MAP (2020): Penobscot County, ME

Lincoln town 39475
Lee town 38530
T2760
Lakeville town 38005
Twombly Ridge UT 78015
Burlington town 09200
PENOBSCOT 019
HANCOCK 009
T2695
East Hancock UT 20405
East Central Penobscot UT 19868
Madagascal Pond
Green Pond
Number 3 Pond
Upper Sysladobsis Lk
Spring Lk
Upper Pistol Lk
Middle Pistol Lk
Lower Pistol Lk
Side Pistol Lk
Porter Pond
Spencer Pond
Sawtelle Ck
Sawtelle Rd
Spencer Rd
Spencer Pond Rd
Porter Rd
Porter Ridge Rd
Porter Stream
Fowler Stream
Fowler Rd
Fowler Ridge Rd
Fowler Ridge
Fowler Ridge Rd
Fowler Ridge Rd
Fowler Ridge Rd

GOVERNMENTAL UNIT REFERENCE MAP (2020): Penobscot County, ME

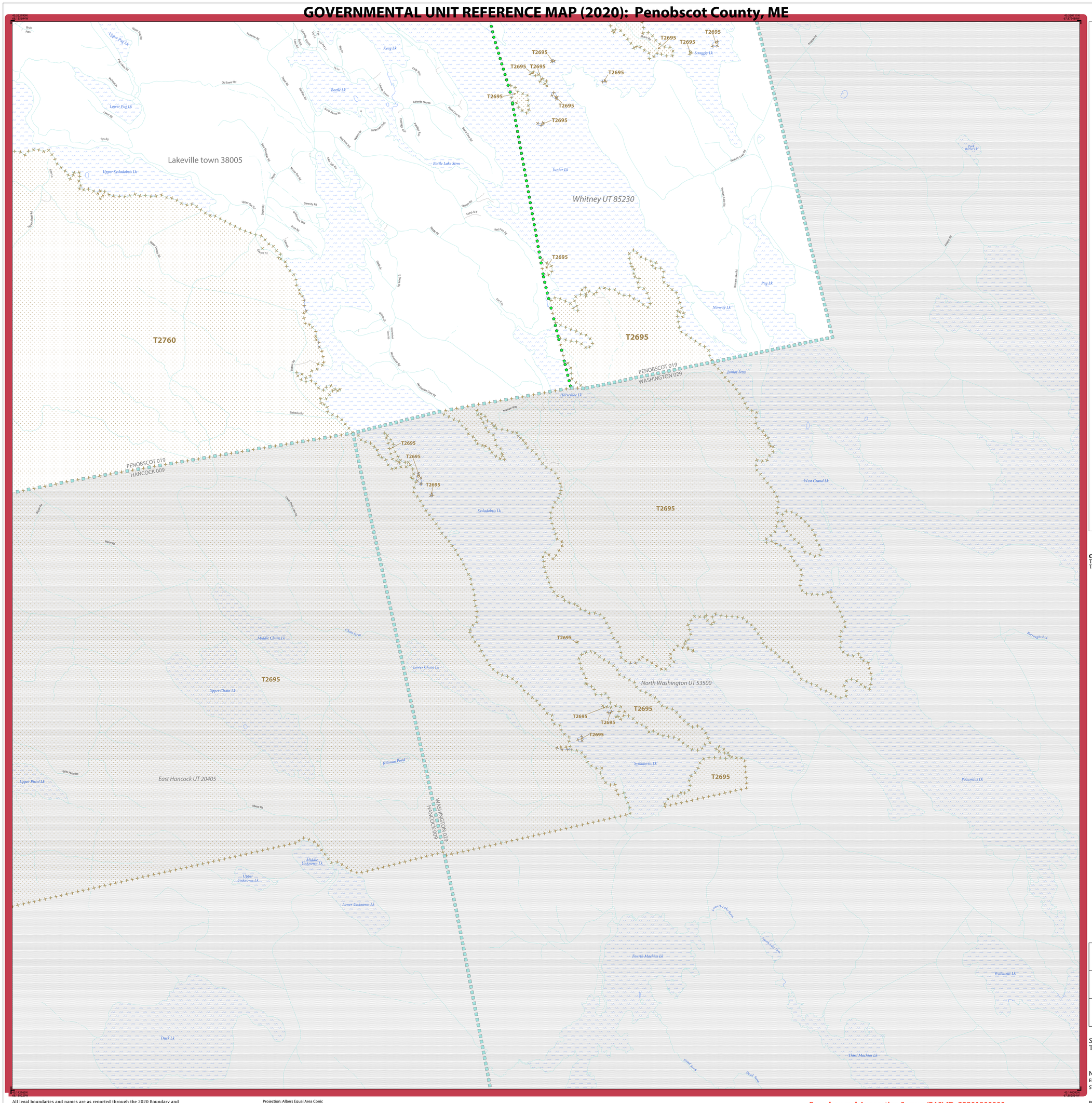

LEGEND

SYMBOL DESCRIPTION	SYMBOL	LABEL STYLE
Federal American Indian Reservation		L'ANSE RESERVATION (TA 1880)
Off-Reservation Trust Land		T1880
American Indian Tribal Subdivision		SHONTO (620)
Alaska Native Regional Corporation (ANRC)		NANA ANRC 52120
State (or statistically equivalent entity)		NEW YORK 36
County (or statistically equivalent entity)		ERIE 029
Minor Civil Division (MCD)[1]		Lee town 41460
Census County Division (CCD)[2]		Jemez CCD 91650
Consolidated City		MILFORD 47500
Incorporated Place[3]		Davis 18100
Census Designated Place (CDP)[2]		Cochiti 16560

DESCRIPTION	SYMBOL	DESCRIPTION	SYMBOL
Interstate	5	Water Body	Pleasant Lake
U.S. Highway	2	Swamp or Marsh	Okefenokee Swamp
State Highway	4	Glacier	Bering Glacier
Other Road	Marsh Ln	Airport, Airfield, or Helicopter Landing Pad	Dönärd Airfield
Cul-de-sac		College or University	Coll/Univ
Circle		Military	Fort Belvoir
Geographic Offset or Corridor		Prison or Juvenile Detention Center	P/JDC
4WD Trail, Stairway, Alley, Walkway, or Ferry		Cemetery	Powell Cmtry
Railroad	Southern RR	Golf Course	Pinehurst GlfCrs
Pipeline or Power Line		National Park or Forest	Yosemite NP
Ridge or Fence		Other Park	St Francis Park
Property Line or Nonvisible Boundary		Outside Subject Area	
Perennial Stream	Tumbling Cr	Inset Area	A1
Intermittent Stream	Piney Cr		
Mountain Peak or Hill	Mt. Baker		

Where state, county, and/or MCD/CCD boundaries coincide, the map shows the boundary symbol for only the highest-ranking of these boundaries. Where American Indian reservation and American Indian tribal subdivision boundaries coincide, the map shows only the American Indian reservation boundaries.

Entity names are followed by either their FIPS code or census code; parentheses indicate a census code.

1 'MCD" indicates a false MCD. These are for Census Bureau use only.

2 The CCD and CDP boundaries represent statistical entities only and are not updated through the BAS.

3 Incorporated place name color corresponds to the incorporated place fill color.

Due to space limitations, some road names, along with other feature and geography names on the map, may not be shown.

The Census Bureau stores primary and alternate road names, but only primary road names are used to label the roads on these maps.

OFF-RESERVATION TRUST LAND NAMES
T2695 Passamaquoddy
T2760 Penobscot

Key to Adjacent Sheets

16	17	
20	21	
26		

Sheet Location within Entity

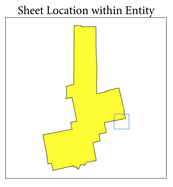

Sheet 21 of 34 PARENT sheets
Total Sheets: 39 (Index 1; Parent 34; Inset 4)

NAME: Penobscot County (019)
ENTITY TYPE: County or statistically equivalent entity
ST: Maine (23)

INDEX OR PARENT SHEET #: 021
INSET SHEET #: 000000

2020 COUNTY REF MAP (PARENT)

5344223019000000021000000

All legal boundaries and names are as reported through the 2020 Boundary and Annexation Survey (BAS) and Boundary Validation Program (BVP). The boundaries shown on this map are for Census Bureau statistical data collection and tabulation purposes only; their depiction and designation for statistical purposes does not constitute a determination of jurisdictional authority or rights of ownership or entitlement.

Data Source: U.S. Census Bureau's MAF/TIGER database (TAB20), November 2020
Created by Geography Division: December 08, 2020

U.S. DEPARTMENT OF COMMERCE U.S. Census Bureau

Projection: Albers Equal Area Conic
Datum: NAD 83
Spheroid: GRS 80
1st Standard Parallel: 43 40 26
2nd Standard Parallel: 46 42 09
Central Meridian: -68 56 15
Latitude of Projection's Origin: 42 55 01
False Easting: 0
False Northing: 0

0 0.8 1.6 2.4 3.2 4 Kilometers
0 0.5 1 1.5 2 2.5 Miles
The plotted map scale is 1:27,500

N W E S

Boundary and Annexation Survey (BAS) ID: 22301900000
BAS Submission Deadline: March 1, 2021

PDF versions of the BAS maps are available at:
www.census.gov/programs-surveys/bas/geographies.html

For more information, or to request additional maps, please email geo.bas@census.gov, call 1-800-972-5651, or visit www.census.gov/programs-surveys/bas.html.

United States Census Bureau

GOVERNMENTAL UNIT REFERENCE MAP (2020): Penobscot County, ME

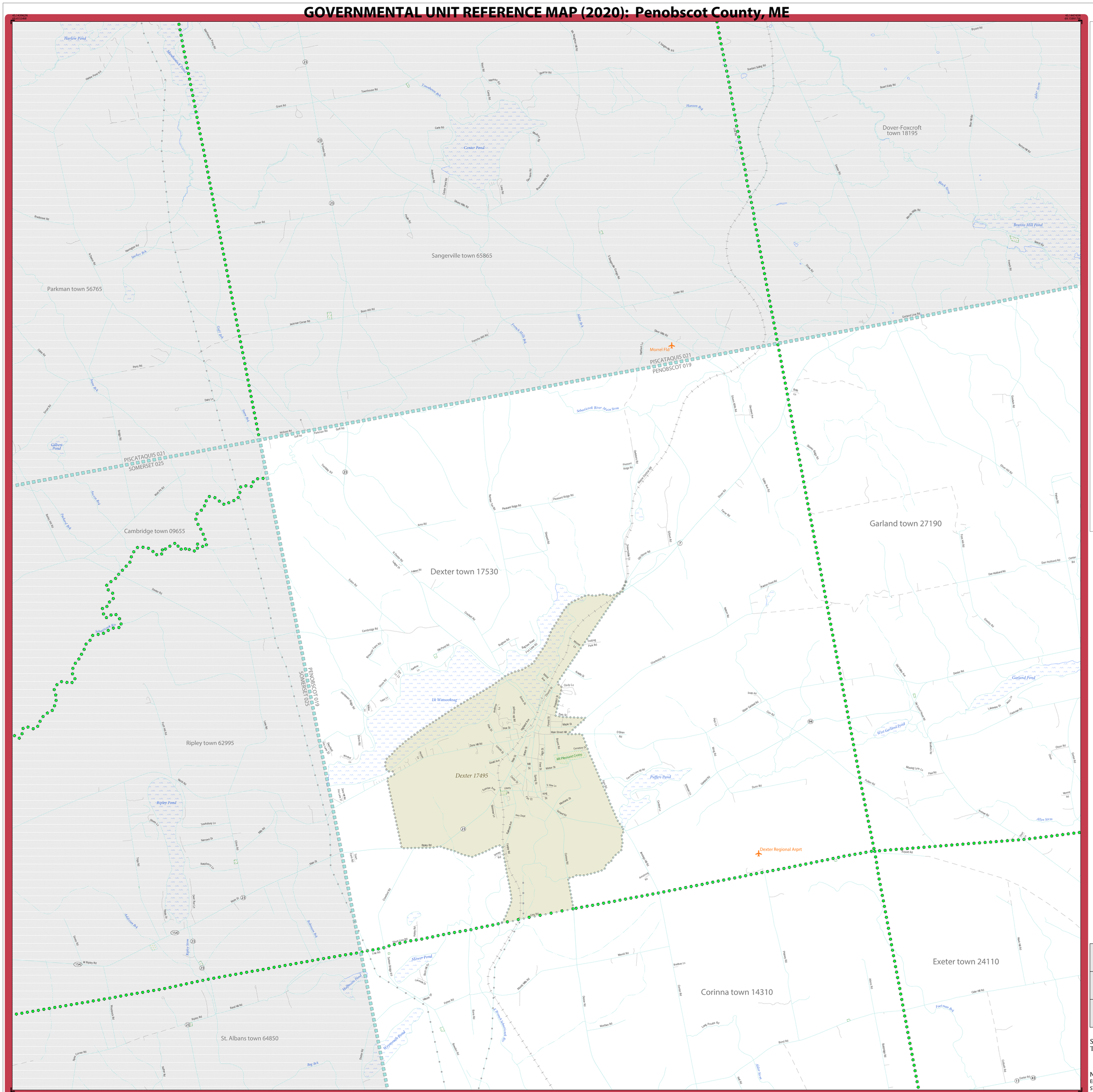

LEGEND

SYMBOL DESCRIPTION	SYMBOL	LABEL STYLE
Federal American Indian Reservation		L'ANSE RESERVATION (TA 1880)
Off-Reservation Trust Land		T1880
American Indian Tribal Subdivision		SHONTO (620)
Alaska Native Regional Corporation (ANRC)		*NANA ANRC 52120*
State (or statistically equivalent entity)		NEW YORK 36
County (or statistically equivalent entity)		ERIE 029
Minor Civil Division (MCD)[1]		Lee town 41460
Census County Division (CCD)[2]		*Jemez CCD 91650*
Consolidated City		MILFORD 47500
Incorporated Place[3]		Davis 18100
Census Designated Place (CDP)[2]		*Cochiti 16560*

DESCRIPTION	SYMBOL	DESCRIPTION	SYMBOL
Interstate	1	Water Body	*Pleasant Lake*
U.S. Highway	2	Swamp or Marsh	*Okefenokee Swamp*
State Highway	4	Glacier	*Bering Glacier*
Other Road	Marsh Ln	Airport, Airfield, or Helicopter Landing Pad	Dinard Airport
Cul-de-sac		College or University	Coll/Univ
Circle		Military	Fort Belvoir
Geographic Offset or Corridor		Prison or Juvenile Detention Center	P/JDC
4WD Trail, Stairway, Alley, Walkway, or Ferry		Cemetery	Powell Cmtry
Railroad	Southern RR	Golf Course	Pinehurst GlfCrs
Pipeline or Power Line		National Park or Forest	Yosemite NP
Ridge or Fence		Other Park	St Francis Park
Property Line or Nonvisible Boundary		Outside Subject Area	
Perennial Stream	*Tumbling Cr*	Inset Area	A1
Intermittent Stream	*Piney Cr*		
Mountain Peak or Hill	*Mt. Baker*		

Where state, county, and/or MCD/CCD boundaries coincide, the map shows the boundary symbol for only the highest-ranking of these boundaries. Where American Indian reservation and American Indian tribal subdivision boundaries coincide, the map shows only the American Indian reservation boundaries.

Entity names are followed by either their FIPS code or census code; parentheses indicate a census code.

1 "MCD" indicates a false MCD. These are for Census Bureau use only.

2 The CCD and CDP boundaries represent statistical entities only and are not updated through the BAS.

3 Incorporated place name color corresponds to the incorporated place fill color.

Due to space limitations, some road names, along with other feature and geography names on the map, may not be shown.

The Census Bureau stores primary and alternate road names, but only primary road names are used to label the roads on these maps.

Key to Adjacent Sheets

	22	23
	27	28

Sheet Location within Entity

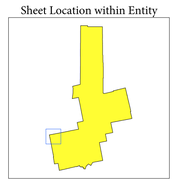

Sheet 22 of 34 PARENT sheets
Total Sheets: 39 (Index 1; Parent 34; Inset 4)

NAME: Penobscot County (019)
ENTITY TYPE: County or statistically equivalent entity
ST: Maine (23)

INDEX OR PARENT SHEET #: 022
INSET SHEET #: 000000

2020 COUNTY REF MAP (PARENT)

5344223019000002200000 0

All legal boundaries and names are as reported through the 2020 Boundary and Annexation Survey (BAS) and Boundary Validation Program (BVP). The boundaries shown on this map are for Census Bureau statistical data collection and tabulation purposes only; their depiction and designation for statistical purposes does not constitute a determination of jurisdictional authority or rights of ownership or entitlement.

Data Source: U.S. Census Bureau's MAF/TIGER database (TAB20), November 2020
Created by Geography Division: December 08, 2020

U.S. DEPARTMENT OF COMMERCE U.S. Census Bureau

Projection: Albers Equal Area Conic
Datum: NAD 83
Spheroid: GRS 80
1st Standard Parallel: 43 40 26
2nd Standard Parallel: 46 42 09
Central Meridian: -68 56 15
Latitude of Projection's Origin: 42 55 01
False Easting: 0
False Northing: 0

0 0.8 1.6 2.4 3.2 4 Kilometers
0 0.5 1 1.5 2 2.5 Miles
The plotted map scale is 1:27,500

N W E S

Boundary and Annexation Survey (BAS) ID: 22301900000
BAS Submission Deadline: March 1, 2021

PDF versions of the BAS maps are available at:
www.census.gov/programs-surveys/bas/geographies.html

For more information, or to request additional maps, please email geo.bas@census.gov, call 1-800-972-5651, or visit www.census.gov/programs-surveys/bas.html.

United States Census Bureau

GOVERNMENTAL UNIT REFERENCE MAP (2020): Penobscot County, ME

LEGEND

SYMBOL DESCRIPTION	SYMBOL	LABEL STYLE
Federal American Indian Reservation		L'ANSE RESERVATION (TA 1880)
Off-Reservation Trust Land		T1880
American Indian Tribal Subdivision		SHONTO (620)
Alaska Native Regional Corporation (ANRC)		*NANA ANRC 52120*
State (or statistically equivalent entity)		NEW YORK 36
County (or statistically equivalent entity)		ERIE 029
Minor Civil Division (MCD)[1]		Lee town 41460
Census County Division (CCD)[2]		*Jemez CCD 91650*
Consolidated City		MILFORD 47500
Incorporated Place[3]		Davis 18100
Census Designated Place (CDP)[2]		*Cochiti 16560*

DESCRIPTION	SYMBOL
Interstate	1
U.S. Highway	2
State Highway	4
Other Road	Marsh Ln
Cul-de-sac	
Circle	
Geographic Offset or Corridor	
4WD Trail, Stairway, Alley, Walkway, or Ferry	
Railroad	Southern RR
Pipeline or Power Line	
Ridge or Fence	
Property Line or Nonvisible Boundary	
Perennial Stream	Tumbling Cr
Intermittent Stream	Piney Cr
Mountain Peak or Hill	Mt. Baker

DESCRIPTION	SYMBOL
Water Body	Pleasant Lake
Swamp or Marsh	Okefenokee Swamp
Glacier	Bering Glacier
Airport, Airfield, or Helicopter Landing Pad	Dönärd Airfoft
College or University	Coll/Univ
Military	Fort Belvoir
Prison or Juvenile Detention Center	P/JDC
Cemetery	Powell Cmtry
Golf Course	Pinehurst GlfCrs
National Park or Forest	Yosemite NP
Other Park	St Francis Park
Outside Subject Area	
Inset Area	A1

Where state, county, and/or MCD/CCD boundaries coincide, the map shows the boundary symbol for only the highest-ranking of these boundaries. Where American Indian reservation and American Indian tribal subdivision boundaries coincide, the map shows only the American Indian reservation boundaries.

Entity names are followed by either their FIPS code or census code; parentheses indicate a census code.

1 'MCD*' indicates a false MCD. These are for Census Bureau use only.

2 The CCD and CDP boundaries represent statistical entities only and are not updated through the BAS.

3 Incorporated place name color corresponds to the incorporated place fill color.

Due to space limitations, some road names, along with other feature and geography names on the map, may not be shown.

The Census Bureau stores primary and alternate road names, but only primary road names are used to label the roads on these maps.

Key to Adjacent Sheets

		18
22	23	24
27	28	29

Sheet Location within Entity

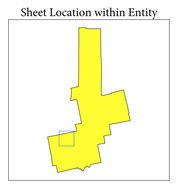

Sheet 23 of 34 PARENT sheets
Total Sheets: 39 (Index 1; Parent 34; Inset 4)

NAME: Penobscot County (019)
ENTITY TYPE: County or statistically equivalent entity
ST: Maine (23)

INDEX OR PARENT SHEET #: 023
INSET SHEET #: 000000

2020 COUNTY REF MAP (PARENT)

5344223019000000023000000

All legal boundaries and names are as reported through the 2020 Boundary and Annexation Survey (BAS) and Boundary Validation Program (BVP). The boundaries shown on this map are for Census Bureau statistical data collection and tabulation purposes only; their depiction and designation for statistical purposes does not constitute a determination of jurisdictional authority or rights of ownership or entitlement.

Data Source: U.S. Census Bureau's MAF/TIGER database (TAB20), November 2020
Created by Geography Division: December 08, 2020

U.S. DEPARTMENT OF COMMERCE U.S. Census Bureau

Projection: Albers Equal Area Conic
Datum: NAD 83
Spheroid: GRS 80
1st Standard Parallel: 43 40 26
2nd Standard Parallel: 46 42 09
Central Meridian: -68 56 15
Latitude of Projection's Origin: 42 55 01
False Easting: 0
False Northing: 0

0 0.8 1.6 2.4 3.2 4 Kilometers
0 0.5 1 1.5 2 2.5 Miles
The plotted map scale is 1:27,500

N W E S

Boundary and Annexation Survey (BAS) ID: 22301900000
BAS Submission Deadline: March 1, 2021

PDF versions of the BAS maps are available at:
www.census.gov/programs-surveys/bas/geographies.html

For more information, or to request additional maps, please email geo.bas@census.gov, call 1-800-972-5651, or visit www.census.gov/programs-surveys/bas.html.

GOVERNMENTAL UNIT REFERENCE MAP (2020): Penobscot County, ME

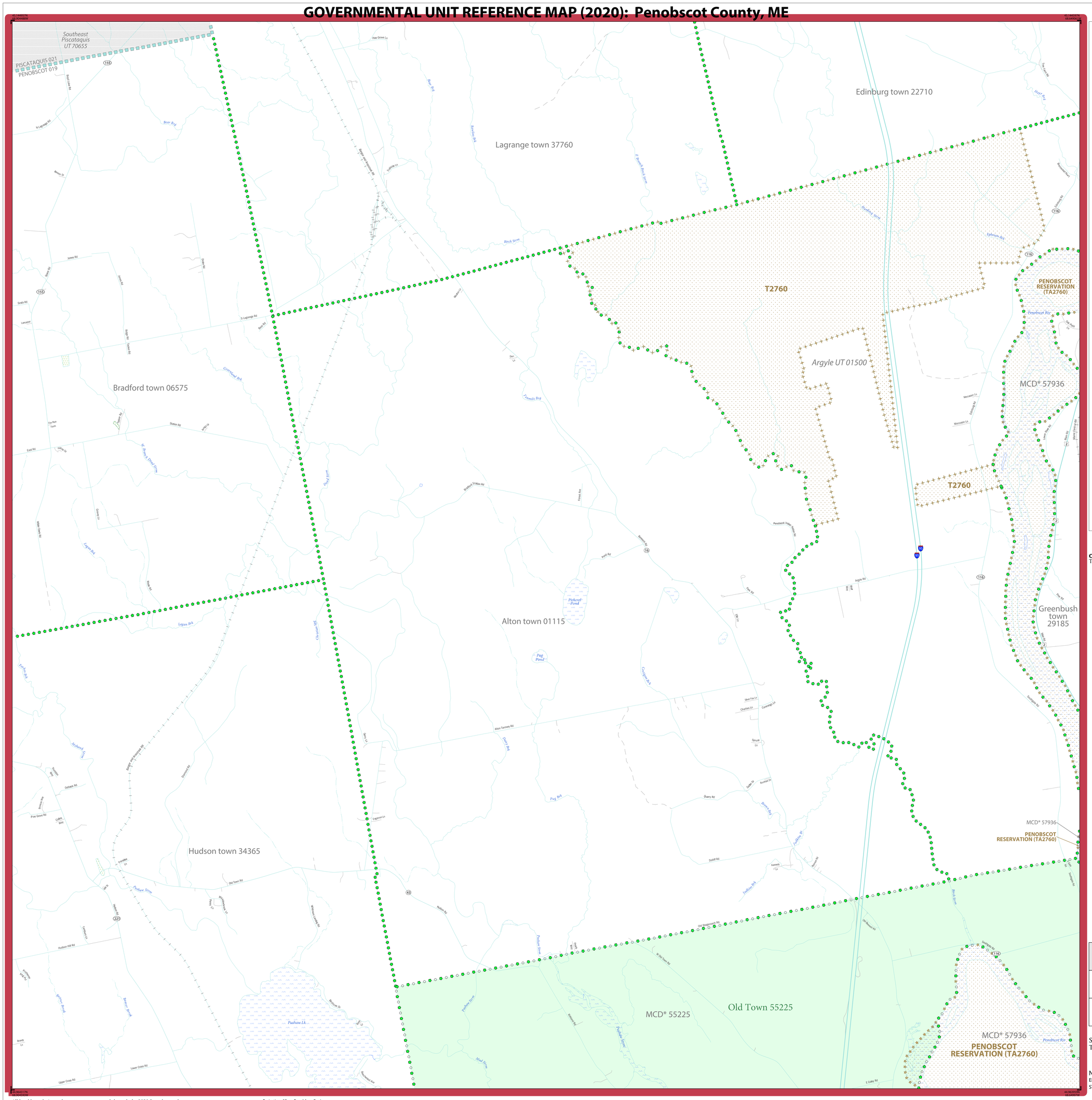

LEGEND

SYMBOL DESCRIPTION	SYMBOL	LABEL STYLE
Federal American Indian Reservation		L'ANSE RESERVATION (TA 1880)
Off-Reservation Trust Land		T1880
American Indian Tribal Subdivision		SHONTO (620)
Alaska Native Regional Corporation (ANRC)		NANA ANRC 52120
State (or statistically equivalent entity)		NEW YORK 36
County (or statistically equivalent entity)		ERIE 029
Minor Civil Division (MCD)[1]		Lee town 41460
Census County Division (CCD)[2]		Jemez CCD 91650
Consolidated City		MILFORD 47500
Incorporated Place[3]		Davis 18100
Census Designated Place (CDP)[2]		Cochiti 16560

DESCRIPTION	SYMBOL	DESCRIPTION	SYMBOL
Interstate	5	Water Body	Pleasant Lake
U.S. Highway	2	Swamp or Marsh	Okefenokee Swamp
State Highway	4	Glacier	Bering Glacier
Other Road	Marsh Ln	Airport, Airfield, or Helicopter Landing Pad	Dönärd Airfoyh
Cul-de-sac		College or University	Coll/Univ
Circle		Military	Fort Belvoir
Geographic Offset or Corridor		Prison or Juvenile Detention Center	P/JDC
4WD Trail, Stairway, Alley, Walkway, or Ferry		Cemetery	Powell Cmtry
Railroad	Southern RR	Golf Course	Pinehurst GlfCrs
Pipeline or Power Line		National Park or Forest	Yosemite NP
Ridge or Fence		Other Park	St Francis Park
Property Line or Nonvisible Boundary		Outside Subject Area	
Perennial Stream	Tumbling Cr	Inset Area	A1
Intermittent Stream	Piney Cr		
Mountain Peak or Hill	Mt. Baker		

Where state, county, and/or MCD/CCD boundaries coincide, the map shows the boundary symbol for only the highest-ranking of these boundaries. Where American Indian reservation and American Indian tribal subdivision boundaries coincide, the map shows only the American Indian reservation boundaries.

Entity names are followed by either their FIPS code or census code; parentheses indicate a census code.

1 'MCD*' indicates a false MCD. These are for Census Bureau use only.

2 The CCD and CDP boundaries represent statistical entities only and are not updated through the BAS.

3 Incorporated place name color corresponds to the incorporated place fill color.

Due to space limitations, some road names, along with other feature and geography names on the map, may not be shown.

The Census Bureau stores primary and alternate road names, but only primary road names are used to label the roads on these maps.

OFF-RESERVATION TRUST LAND NAMES
T2760 Penobscot

Key to Adjacent Sheets

	18	19
23	24	25
28	29	30

Sheet Location within Entity

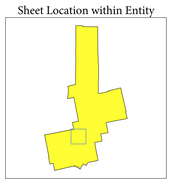

Sheet 24 of 34 PARENT sheets
Total Sheets: 39 (Index 1; Parent 34; Inset 4)

NAME: Penobscot County (019)
ENTITY TYPE: County or statistically equivalent entity
ST: Maine (23)

INDEX OR PARENT SHEET #: 024
INSET SHEET #: 000000

2020 COUNTY REF MAP (PARENT)

5344223019000000024000000

All legal boundaries and names are as reported through the 2020 Boundary and Annexation Survey (BAS) and Boundary Validation Program (BVP). The boundaries shown on this map are for Census Bureau statistical data collection and tabulation purposes only; their depiction and designation for statistical purposes does not constitute a determination of jurisdictional authority or rights of ownership or entitlement.

Data Source: U.S. Census Bureau's MAF/TIGER database (TAB20), November 2020
Created by Geography Division: December 08, 2020

U.S. DEPARTMENT OF COMMERCE U.S. Census Bureau

Projection: Albers Equal Area Conic
Datum: NAD 83
Spheroid: GRS 80
1st Standard Parallel: 43 40 26
2nd Standard Parallel: 46 42 09
Central Meridian: -68 56 15
Latitude of Projection's Origin: 42 55 01
False Easting: 0
False Northing: 0

0 0.8 1.6 2.4 3.2 4 Kilometers
0 0.5 1 1.5 2 2.5 Miles
The plotted map scale is 1:27,500

N W E S

Boundary and Annexation Survey (BAS) ID: 22301900000
BAS Submission Deadline: March 1, 2021

PDF versions of the BAS maps are available at:
www.census.gov/programs-surveys/bas/geographies.html

For more information, or to request additional maps, please email geo.bas@census.gov, call 1-800-972-5651, or visit www.census.gov/programs-surveys/bas.html.

GOVERNMENTAL UNIT REFERENCE MAP (2020): Penobscot County, ME

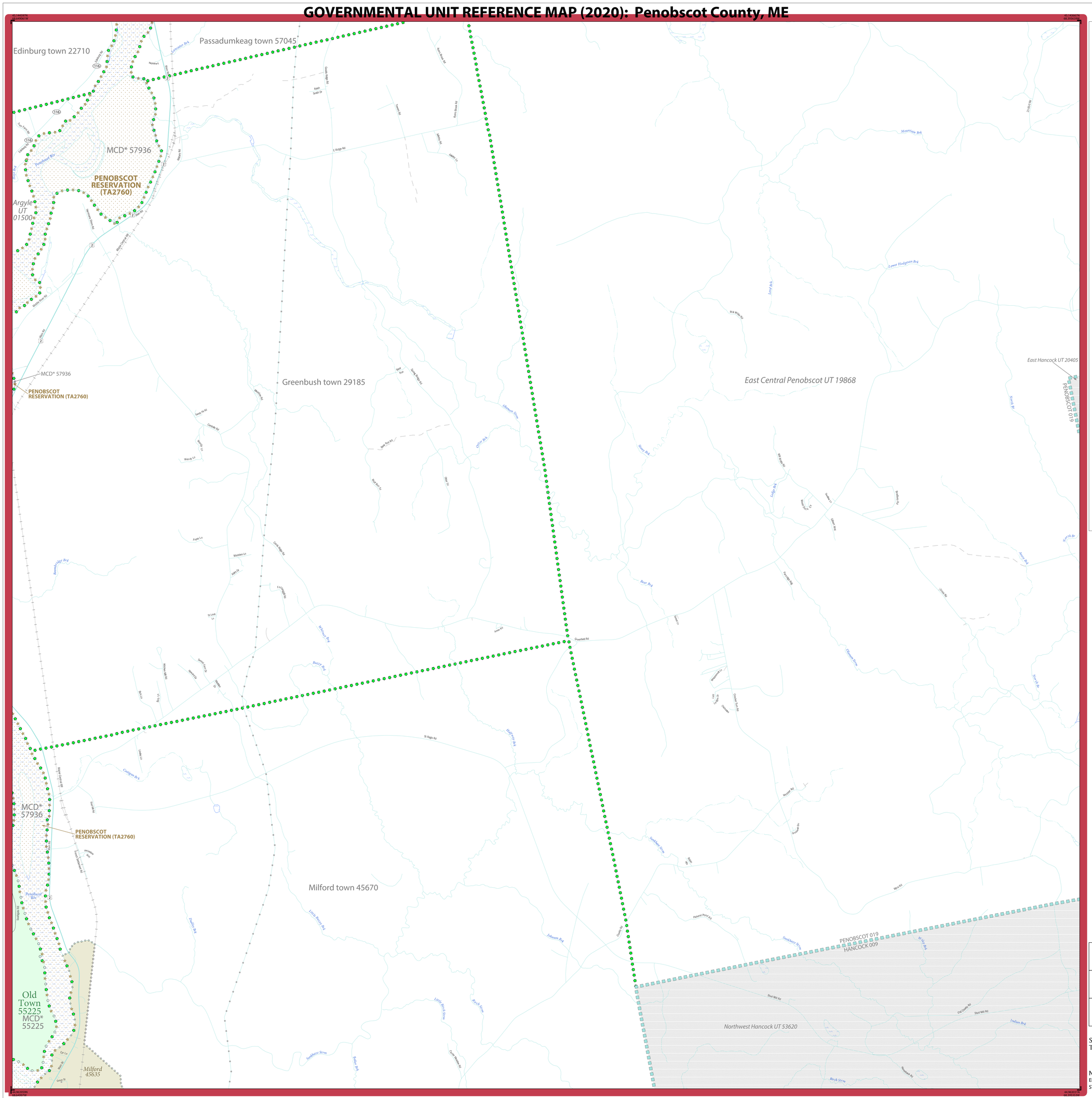

LEGEND

SYMBOL DESCRIPTION	SYMBOL	LABEL STYLE
Federal American Indian Reservation		L'ANSE RESERVATION (TA 1880)
Off-Reservation Trust Land		T1880
American Indian Tribal Subdivision		SHONTO (620)
Alaska Native Regional Corporation (ANRC)		*NANA ANRC 52120*
State (or statistically equivalent entity)		NEW YORK 36
County (or statistically equivalent entity)		ERIE 029
Minor Civil Division (MCD)[1]		Lee town 41460
Census County Division (CCD)[2]		*Jemez CCD 91650*
Consolidated City		MILFORD 47500
Incorporated Place[3]		Davis 18100
Census Designated Place (CDP)[2]		*Cochiti 16560*

DESCRIPTION	SYMBOL	DESCRIPTION	SYMBOL
Interstate		Water Body	Pleasant Lake
U.S. Highway		Swamp or Marsh	Okefenokee Swamp
State Highway		Glacier	Bering Glacier
Other Road	Marsh Ln	Airport, Airfield, or Helicopter Landing Pad	Donald Airport
Cul-de-sac		College or University	Coll/Univ
Circle		Military	Fort Belvoir
Geographic Offset or Corridor		Prison or Juvenile Detention Center	P/JDC
4WD Trail, Stairway, Alley, Walkway, or Ferry		Cemetery	Powell Cmtry
Railroad	Southern RR	Golf Course	Pinehurst GlfCrs
Pipeline or Power Line		National Park or Forest	Yosemite NP
Ridge or Fence		Other Park	St Francis Park
Property Line or Nonvisible Boundary		Outside Subject Area	
Perennial Stream	Tumbling Cr	Inset Area	A1
Intermittent Stream	Piney Cr		
Mountain Peak or Hill	Mt. Baker		

Where state, county, and/or MCD/CCD boundaries coincide, the map shows the boundary symbol for only the highest-ranking of these boundaries. Where American Indian reservation and American Indian tribal subdivision boundaries coincide, the map shows only the American Indian reservation boundaries.

Entity names are followed by either their FIPS code or census code; parentheses indicate a census code.

1 'MCD*' indicates a false MCD. These are for Census Bureau use only.

2 The CCD and CDP boundaries represent statistical entities only and are not updated through the BAS.

3 Incorporated place name color corresponds to the incorporated place fill color.

Due to space limitations, some road names, along with other feature and geography names on the map, may not be shown.

The Census Bureau stores primary and alternate road names, but only primary road names are used to label the roads on these maps.

Key to Adjacent Sheets

18	19	20
24	25	26
29	30	

Sheet Location within Entity

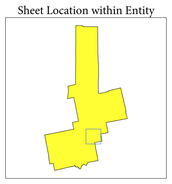

Sheet 25 of 34 PARENT sheets
Total Sheets: 39 (Index 1; Parent 34; Inset 4)

NAME: Penobscot County (019)
ENTITY TYPE: County or statistically equivalent entity
ST: Maine (23)

INDEX OR PARENT SHEET #: 025
INSET SHEET #: 000000

2020 COUNTY REF MAP (PARENT)

5344223019000000025000000

All legal boundaries and names are as reported through the 2020 Boundary and Annexation Survey (BAS) and Boundary Validation Program (BVP). The boundaries shown on this map are for Census Bureau statistical data collection and tabulation purposes only; their depiction and designation for statistical purposes does not constitute a determination of jurisdictional authority or rights of ownership or entitlement.

Data Source: U.S. Census Bureau's MAF/TIGER database (TAB20), November 2020
Created by Geography Division: December 08, 2020

U.S. DEPARTMENT OF COMMERCE U.S. Census Bureau

Projection: Albers Equal Area Conic
Datum: NAD 83
Spheroid: GRS 80
1st Standard Parallel: 43 40 26
2nd Standard Parallel: 46 42 09
Central Meridian: -68 56 15
Latitude of Projection's Origin: 42 55 01
False Easting: 0
False Northing: 0

0 0.8 1.6 2.4 3.2 4 Kilometers
0 0.5 1 1.5 2 2.5 Miles
The plotted map scale is 1:27,500

N W E S

Boundary and Annexation Survey (BAS) ID: 22301900000
BAS Submission Deadline: March 1, 2021

PDF versions of the BAS maps are available at:
www.census.gov/programs-surveys/bas/geographies.html

For more information, or to request additional maps, please email geo.bas@census.gov, call 1-800-972-5651, or visit www.census.gov/programs-surveys/bas.html.

United States Census Bureau

GOVERNMENTAL UNIT REFERENCE MAP (2020): Penobscot County, ME

LEGEND

SYMBOL DESCRIPTION	SYMBOL	LABEL STYLE
Federal American Indian Reservation		L'ANSE RESERVATION (TA 1880)
Off-Reservation Trust Land		T1880
American Indian Tribal Subdivision		SHONTO (620)
Alaska Native Regional Corporation (ANRC)		*NANA ANRC 52120*
State (or statistically equivalent entity)		NEW YORK 36
County (or statistically equivalent entity)		ERIE 029
Minor Civil Division (MCD)[1]		Lee town 41460
Census County Division (CCD)[2]		*Jemez CCD 91650*
Consolidated City		MILFORD 47500
Incorporated Place[3]		Davis 18100
Census Designated Place (CDP)[2]		*Cochiti 16560*

DESCRIPTION	SYMBOL
Interstate	1
U.S. Highway	2
State Highway	4
Other Road	Marsh Ln
Cul-de-sac	
Circle	
Geographic Offset or Corridor	
4WD Trail, Stairway, Alley, Walkway, or Ferry	
Railroad	Southern RR
Pipeline or Power Line	
Ridge or Fence	
Property Line or Nonvisible Boundary	
Perennial Stream	Tumbling Cr
Intermittent Stream	Piney Cr
Mountain Peak or Hill	Mt. Boker

DESCRIPTION	SYMBOL
Water Body	Pleasant Lake
Swamp or Marsh	Okefenokee Swamp
Glacier	Bering Glacier
Airport, Airfield, or Helicopter Landing Pad	Donard Airport
College or University	Coll/Univ
Military	Fort Belvoir
Prison or Juvenile Detention Center	P/JDC
Cemetery	Powell Cmtry
Golf Course	Pinehurst GlfCrs
National Park or Forest	Yosemite NP
Other Park	St Francis Park
Outside Subject Area	
Inset Area	A1

Where state, county, and/or MCD/CCD boundaries coincide, the map shows the boundary symbol for only the highest-ranking of these boundaries. Where American Indian reservation and American Indian tribal subdivision boundaries coincide, the map shows only the American Indian reservation boundaries.

Entity names are followed by either their FIPS code or census code; parentheses indicate a census code.

1 'MCD" indicates a false MCD. These are for Census Bureau use only.

2 The CCD and CDP boundaries represent statistical entities only and are not updated through the BAS.

3 Incorporated place name color corresponds to the incorporated place fill color.

Due to space limitations, some road names, along with other feature and geography names on the map, may not be shown.

The Census Bureau stores primary and alternate road names, but only primary road names are used to label the roads on these maps.

Key to Adjacent Sheets

19	20	21
25	26	
30		

Sheet Location within Entity

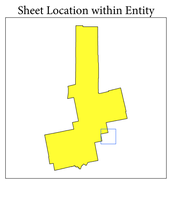

Sheet 26 of 34 PARENT sheets
Total Sheets: 39 (Index 1; Parent 34; Inset 4)

NAME: Penobscot County (019)
ENTITY TYPE: County or statistically equivalent entity
ST: Maine (23)

INDEX OR PARENT SHEET #: 026
INSET SHEET #: 000000

2020 COUNTY REF MAP (PARENT)

5344223019000000026000000

All legal boundaries and names are as reported through the 2020 Boundary and Annexation Survey (BAS) and Boundary Validation Program (BVP). The boundaries shown on this map are for Census Bureau statistical data collection and tabulation purposes only; their depiction and designation for statistical purposes does not constitute a determination of jurisdictional authority or rights of ownership or entitlement.

Data Source: U.S. Census Bureau's MAF/TIGER database (TAB20), November 2020
Created by Geography Division: December 08, 2020

U.S. DEPARTMENT OF COMMERCE U.S. Census Bureau

Projection: Albers Equal Area Conic
Datum: NAD 83
Spheroid: GRS 80
1st Standard Parallel: 43 40 26
2nd Standard Parallel: 46 42 09
Central Meridian: -68 56 15
Latitude of Projection's Origin: 42 55 01
False Easting: 0
False Northing: 0

0 0.8 1.6 2.4 3.2 4 Kilometers
0 0.5 1 1.5 2 2.5 Miles
The plotted map scale is 1:27,500

N W E S

Boundary and Annexation Survey (BAS) ID: 22301900000
BAS Submission Deadline: March 1, 2021

PDF versions of the BAS maps are available at:
www.census.gov/programs-surveys/bas/geographies.html

For more information, or to request additional maps, please email geo.bas@census.gov, call 1-800-972-5651, or visit www.census.gov/programs-surveys/bas.html.

GOVERNMENTAL UNIT REFERENCE MAP (2020): Penobscot County, ME

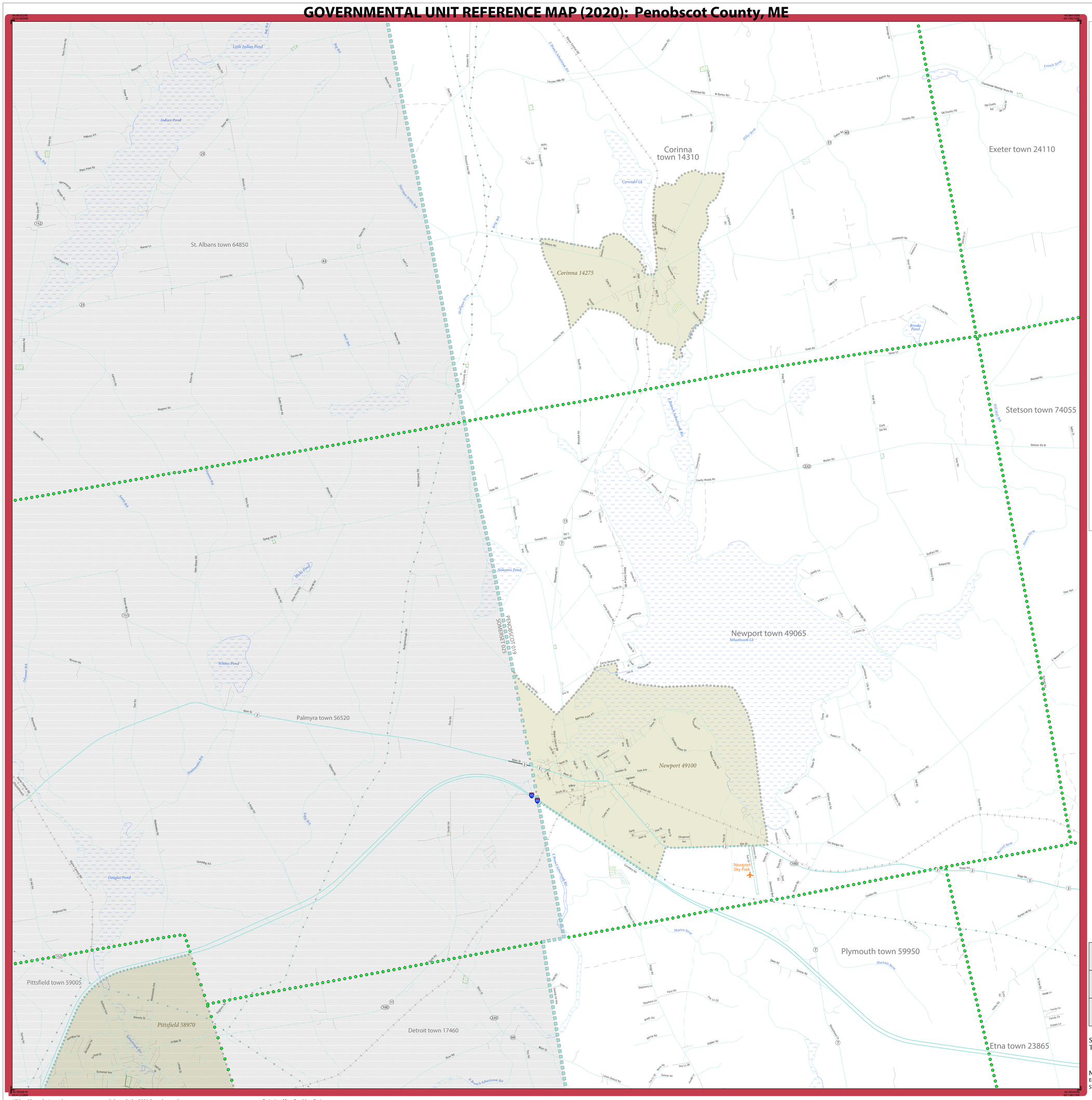

LEGEND

SYMBOL DESCRIPTION	SYMBOL	LABEL STYLE
Federal American Indian Reservation		L'ANSE RESERVATION (TA 1880)
Off-Reservation Trust Land		T1880
American Indian Tribal Subdivision		SHONTO (620)
Alaska Native Regional Corporation (ANRC)		NANA ANRC 52120
State (or statistically equivalent entity)		NEW YORK 36
County (or statistically equivalent entity)		ERIE 029
Minor Civil Division (MCD)[1]		Lee town 41460
Census County Division (CCD)[2]		Jemez CCD 91650
Consolidated City		MILFORD 47500
Incorporated Place[3]		Davis 18100
Census Designated Place (CDP)[2]		Cochiti 16560

DESCRIPTION	SYMBOL
Interstate	1
U.S. Highway	2
State Highway	4
Other Road	Marsh Ln
Cul-de-sac	
Circle	
Geographic Offset or Corridor	
4WD Trail, Stairway, Alley, Walkway, or Ferry	
Railroad	Southern RR
Pipeline or Power Line	
Ridge or Fence	
Property Line or Nonvisible Boundary	
Perennial Stream	Tumbling Cr
Intermittent Stream	Piney Cr
Mountain Peak or Hill	Mt. Baker

DESCRIPTION	SYMBOL
Water Body	Pleasant Lake
Swamp or Marsh	Okefenokee Swamp
Glacier	Bering Glacier
Airport, Airfield, or Helicopter Landing Pad	Dönärd Airfield
College or University	Coll/Univ
Military	Fort Belvoir
Prison or Juvenile Detention Center	P/JDC
Cemetery	Powell Cmtry
Golf Course	Pinehurst GlfCrs
National Park or Forest	Yosemite NP
Other Park	St Francis Park
Outside Subject Area	
Inset Area	A1

Where state, county, and/or MCD/CCD boundaries coincide, the map shows the boundary symbol for only the highest-ranking of these boundaries. Where American Indian reservation and American Indian tribal subdivision boundaries coincide, the map shows only the American Indian reservation boundaries.

Entity names are followed by either their FIPS code or census code; parentheses indicate a census code.

1 'MCD*' indicates a false MCD. These are for Census Bureau use only.

2 The CCD and CDP boundaries represent statistical entities only and are not updated through the BAS.

3 Incorporated place name color corresponds to the incorporated place fill color.

Due to space limitations, some road names, along with other feature and geography names on the map, may not be shown.

The Census Bureau stores primary and alternate road names, but only primary road names are used to label the roads on these maps.

Key to Adjacent Sheets

	22	23
	27	28
	31	32

Sheet Location within Entity

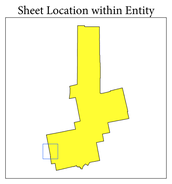

Sheet 27 of 34 PARENT sheets
Total Sheets: 39 (Index 1; Parent 34; Inset 4)

NAME: Penobscot County (019)
ENTITY TYPE: County or statistically equivalent entity
ST: Maine (23)

INDEX OR PARENT SHEET #: 027
INSET SHEET #: 000000

2020 COUNTY REF MAP (PARENT)

5344223019000000027000000

All legal boundaries and names are as reported through the 2020 Boundary and Annexation Survey (BAS) and Boundary Validation Program (BVP). The boundaries shown on this map are for Census Bureau statistical data collection and tabulation purposes only; their depiction and designation for statistical purposes does not constitute a determination of jurisdictional authority or rights of ownership or entitlement.

Data Source: U.S. Census Bureau's MAF/TIGER database (TAB20), November 2020
Created by Geography Division: December 08, 2020

U.S. DEPARTMENT OF COMMERCE U.S. Census Bureau

Projection: Albers Equal Area Conic
Datum: NAD 83
Spheroid: GRS 80
1st Standard Parallel: 43 40 26
2nd Standard Parallel: 46 42 09
Central Meridian: -68 56 15
Latitude of Projection's Origin: 42 55 01
False Easting: 0
False Northing: 0

0 0.8 1.6 2.4 3.2 4 Kilometers
0 0.5 1 1.5 2 2.5 Miles
The plotted map scale is 1:27,500

N W E S

Boundary and Annexation Survey (BAS) ID: 22301900000
BAS Submission Deadline: March 1, 2021

PDF versions of the BAS maps are available at:
www.census.gov/programs-surveys/bas/geographies.html

For more information, or to request additional maps, please email geo.bas@census.gov, call 1-800-972-5651, or visit www.census.gov/programs-surveys/bas.html.

United States Census Bureau

GOVERNMENTAL UNIT REFERENCE MAP (2020): Penobscot County, ME

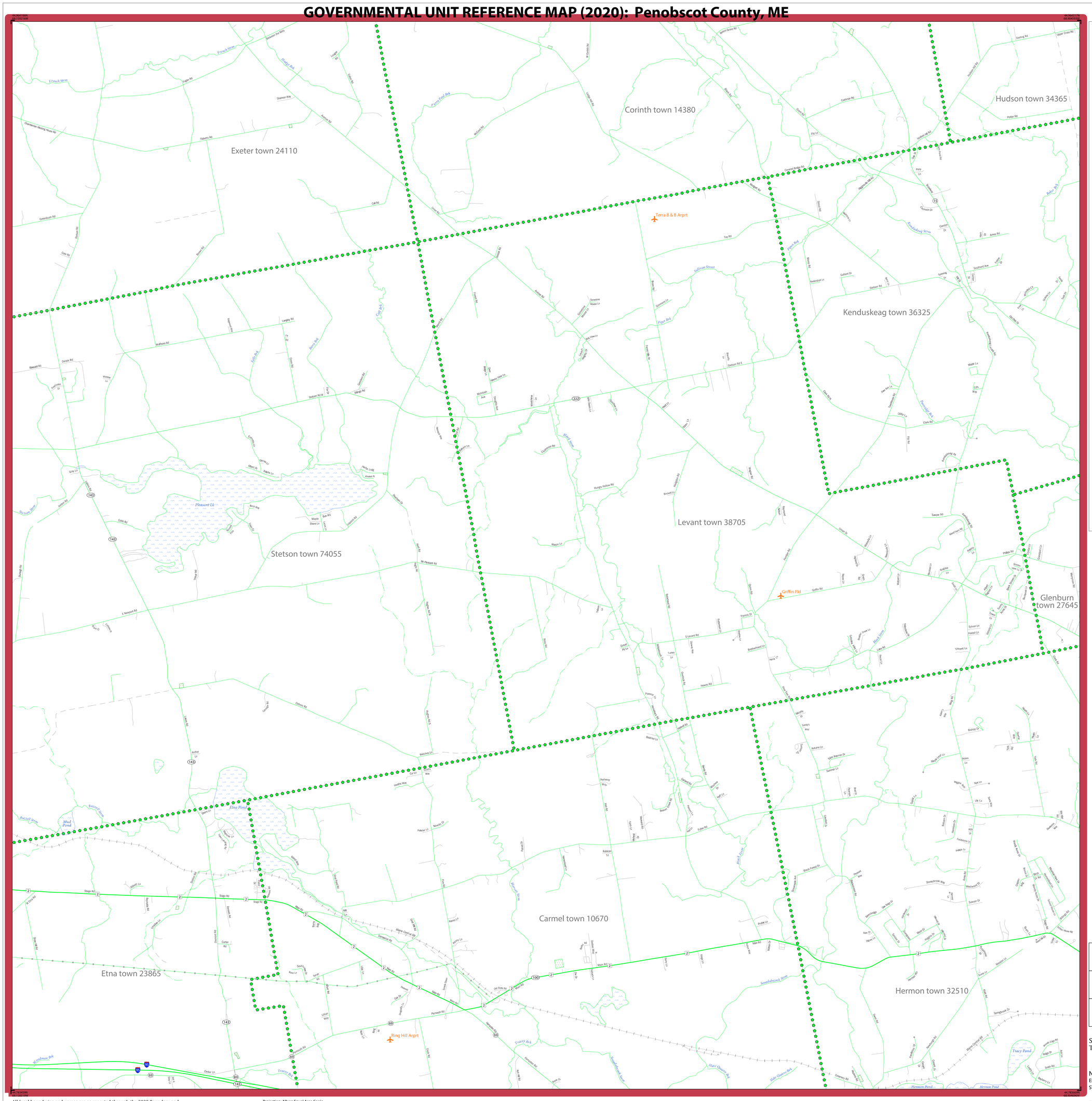

LEGEND

SYMBOL DESCRIPTION	SYMBOL	LABEL STYLE
Federal American Indian Reservation		L'ANSE RESERVATION (TA 1880)
Off-Reservation Trust Land		T1880
American Indian Tribal Subdivision		SHONTO (620)
Alaska Native Regional Corporation (ANRC)		*NANA ANRC 52120*
State (or statistically equivalent entity)		NEW YORK 36
County (or statistically equivalent entity)		ERIE 029
Minor Civil Division (MCD)[1]		Lee town 41460
Census County Division (CCD)[2]		*Jemez CCD 91650*
Consolidated City		MILFORD 47500
Incorporated Place[3]		Davis 18100
Census Designated Place (CDP)[2]		*Cochiti 16560*

DESCRIPTION	SYMBOL	DESCRIPTION	SYMBOL
Interstate	5	Water Body	*Pleasant Lake*
U.S. Highway	2	Swamp or Marsh	*Okefenokee Swamp*
State Highway	4	Glacier	*Bering Glacier*
Other Road	Marsh Ln	Airport, Airfield, or Helicopter Landing Pad	Donald Airport
Cul-de-sac		College or University	Coll/Univ
Circle		Military	Fort Belvoir
Geographic Offset or Corridor		Prison or Juvenile Detention Center	P/JDC
4WD Trail, Stairway, Alley, Walkway, or Ferry		Cemetery	Powell Cmtry
Railroad	Southern RR	Golf Course	Pinehurst GlfCrs
Pipeline or Power Line		National Park or Forest	Yosemite NP
Ridge or Fence		Other Park	St Francis Park
Property Line or Nonvisible Boundary		Outside Subject Area	
Perennial Stream	*Tumbling Cr*	Inset Area	A1
Intermittent Stream	*Piney Cr*		
Mountain Peak or Hill	*Mt. Boker*		

Where state, county, and/or MCD/CCD boundaries coincide, the map shows the boundary symbol for only the highest-ranking of these boundaries. Where American Indian reservation and American Indian tribal subdivision boundaries coincide, the map shows only the American Indian reservation boundaries.

Entity names are followed by either their FIPS code or census code; parentheses indicate a census code.

1 'MCD*' indicates a false MCD. These are for Census Bureau use only.

2 The CCD and CDP boundaries represent statistical entities only and are not updated through the BAS.

3 Incorporated place name color corresponds to the incorporated place fill color.

Due to space limitations, some road names, along with other feature and geography names on the map, may not be shown.

The Census Bureau stores primary and alternate road names, but only primary road names are used to label the roads on these maps.

Key to Adjacent Sheets

22	23	24
27	28	29
31	32	33

Sheet Location within Entity

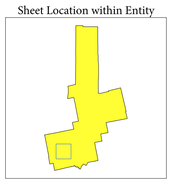

Sheet 28 of 34 PARENT sheets
Total Sheets: 39 (Index 1; Parent 34; Inset 4)

NAME: Penobscot County (019)
ENTITY TYPE: County or statistically equivalent entity
ST: Maine (23)

INDEX OR PARENT SHEET #: 028
INSET SHEET #: 000000

2020 COUNTY REF MAP (PARENT)

5344223019000000028000000

All legal boundaries and names are as reported through the 2020 Boundary and Annexation Survey (BAS) and Boundary Validation Program (BVP). The boundaries shown on this map are for Census Bureau statistical data collection and tabulation purposes only; their depiction and designation for statistical purposes does not constitute a determination of jurisdictional authority or rights of ownership or entitlement.

Data Source: U.S. Census Bureau's MAF/TIGER database (TAB20), November 2020
Created by Geography Division: December 08, 2020

U.S. DEPARTMENT OF COMMERCE U.S. Census Bureau

Projection: Albers Equal Area Conic
Datum: NAD 83
Spheroid: GRS 80
1st Standard Parallel: 43 40 26
2nd Standard Parallel: 46 42 09
Central Meridian: -68 56 15
Latitude of Projection's Origin: 42 55 01
False Easting: 0
False Northing: 0

0 0.8 1.6 2.4 3.2 4 Kilometers
0 0.5 1 1.5 2 2.5 Miles
The plotted map scale is 1:27,500

N W E S

Boundary and Annexation Survey (BAS) ID: 22301900000
BAS Submission Deadline: March 1, 2021

PDF versions of the BAS maps are available at:
www.census.gov/programs-surveys/bas/geographies.html

For more information, or to request additional maps, please email geo.bas@census.gov, call 1-800-972-5651, or visit www.census.gov/programs-surveys/bas.html.

United States Census Bureau

GOVERNMENTAL UNIT REFERENCE MAP (2020): Penobscot County, ME

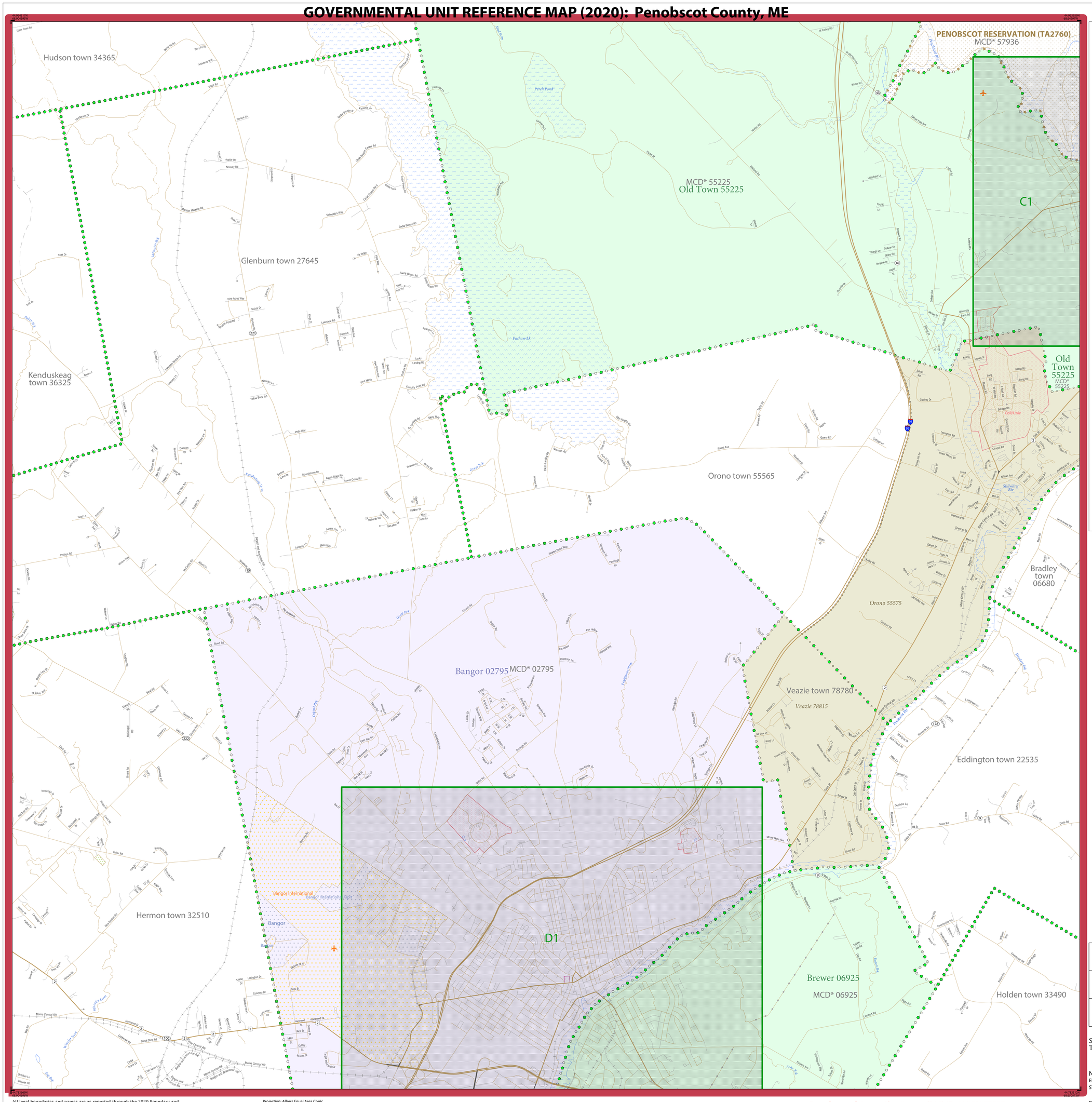

LEGEND

SYMBOL DESCRIPTION	SYMBOL	LABEL STYLE
Federal American Indian Reservation		L'ANSE RESERVATION (TA 1880)
Off-Reservation Trust Land		T1880
American Indian Tribal Subdivision		SHONTO (620)
Alaska Native Regional Corporation (ANRC)		*NANA ANRC 52120*
State (or statistically equivalent entity)		NEW YORK 36
County (or statistically equivalent entity)		ERIE 029
Minor Civil Division (MCD)[1]		Lee town 41460
Census County Division (CCD)[2]		*Jemez CCD 91650*
Consolidated City		MILFORD 47500
Incorporated Place[3]		Davis 18100
Census Designated Place (CDP)[2]		*Cochiti 16560*

DESCRIPTION	SYMBOL	DESCRIPTION	SYMBOL
Interstate	5	Water Body	*Pleasant Lake*
U.S. Highway	2	Swamp or Marsh	*Okefenokee Swamp*
State Highway	4	Glacier	*Bering Glacier*
Other Road	Marsh Ln	Airport, Airfield, or Helicopter Landing Pad	*Donald Airport*
Cul-de-sac		College or University	Coll/Univ
Circle		Military	Fort Belvoir
Geographic Offset or Corridor		Prison or Juvenile Detention Center	P/JDC
4WD Trail, Stairway, Alley, Walkway, or Ferry		Cemetery	Powell Cmtry
Railroad	Southern RR	Golf Course	Pinehurst GlfCrs
Pipeline or Power Line		National Park or Forest	Yosemite NP
Ridge or Fence		Other Park	St Francis Park
Property Line or Nonvisible Boundary		Outside Subject Area	
Perennial Stream	*Tumbling Cr*	Inset Area	A1
Intermittent Stream	*Piney Cr*		
Mountain Peak or Hill	*Mt. Baker*		

Where state, county, and/or MCD/CCD boundaries coincide, the map shows the boundary symbol for only the highest-ranking of these boundaries. Where American Indian reservation and American Indian tribal subdivision boundaries coincide, the map shows only the American Indian reservation boundaries.

Entity names are followed by either their FIPS code or census code; parentheses indicate a census code.

1 'MCD*' indicates a false MCD. These are for Census Bureau use only.

2 The CCD and CDP boundaries represent statistical entities only and are not updated through the BAS.

3 Incorporated place name color corresponds to the incorporated place fill color.

Due to space limitations, some road names, along with other feature and geography names on the map, may not be shown.

The Census Bureau stores primary and alternate road names, but only primary road names are used to label the roads on these maps.

Key to Adjacent Sheets

23	24	25
28	29	30
32	33	34

Sheet Location within Entity

Sheet 29 of 34 PARENT sheets
Total Sheets: 39 (Index 1; Parent 34; Inset 4)

NAME: Penobscot County (019)
ENTITY TYPE: County or statistically equivalent entity
ST: Maine (23)

INDEX OR PARENT SHEET #: 029
INSET SHEET #: 000000

2020 COUNTY REF MAP (PARENT)

5344223019000002900000

All legal boundaries and names are as reported through the 2020 Boundary and Annexation Survey (BAS) and Boundary Validation Program (BVP). The boundaries shown on this map are for Census Bureau statistical data collection and tabulation purposes only; their depiction and designation for statistical purposes does not constitute a determination of jurisdictional authority or rights of ownership or entitlement.

Data Source: U.S. Census Bureau's MAF/TIGER database (TAB20), November 2020
Created by Geography Division: December 08, 2020

U.S. DEPARTMENT OF COMMERCE U.S. Census Bureau

Projection: Albers Equal Area Conic
Datum: NAD 83
Spheroid: GRS 80
1st Standard Parallel: 43 40 26
2nd Standard Parallel: 46 42 09
Central Meridian: -68 56 15
Latitude of Projection's Origin: 42 55 01
False Easting: 0
False Northing: 0

0 0.8 1.6 2.4 3.2 4 Kilometers
0 0.5 1 1.5 2 2.5 Miles
The plotted map scale is 1:27,500

N W E S

Boundary and Annexation Survey (BAS) ID: 22301900000
BAS Submission Deadline: March 1, 2021

PDF versions of the BAS maps are available at: www.census.gov/programs-surveys/bas/geographies.html

For more information, or to request additional maps, please email geo.bas@census.gov, call 1-800-972-5651, or visit www.census.gov/programs-surveys/bas.html.

GOVERNMENTAL UNIT REFERENCE MAP (2020): Penobscot County, ME

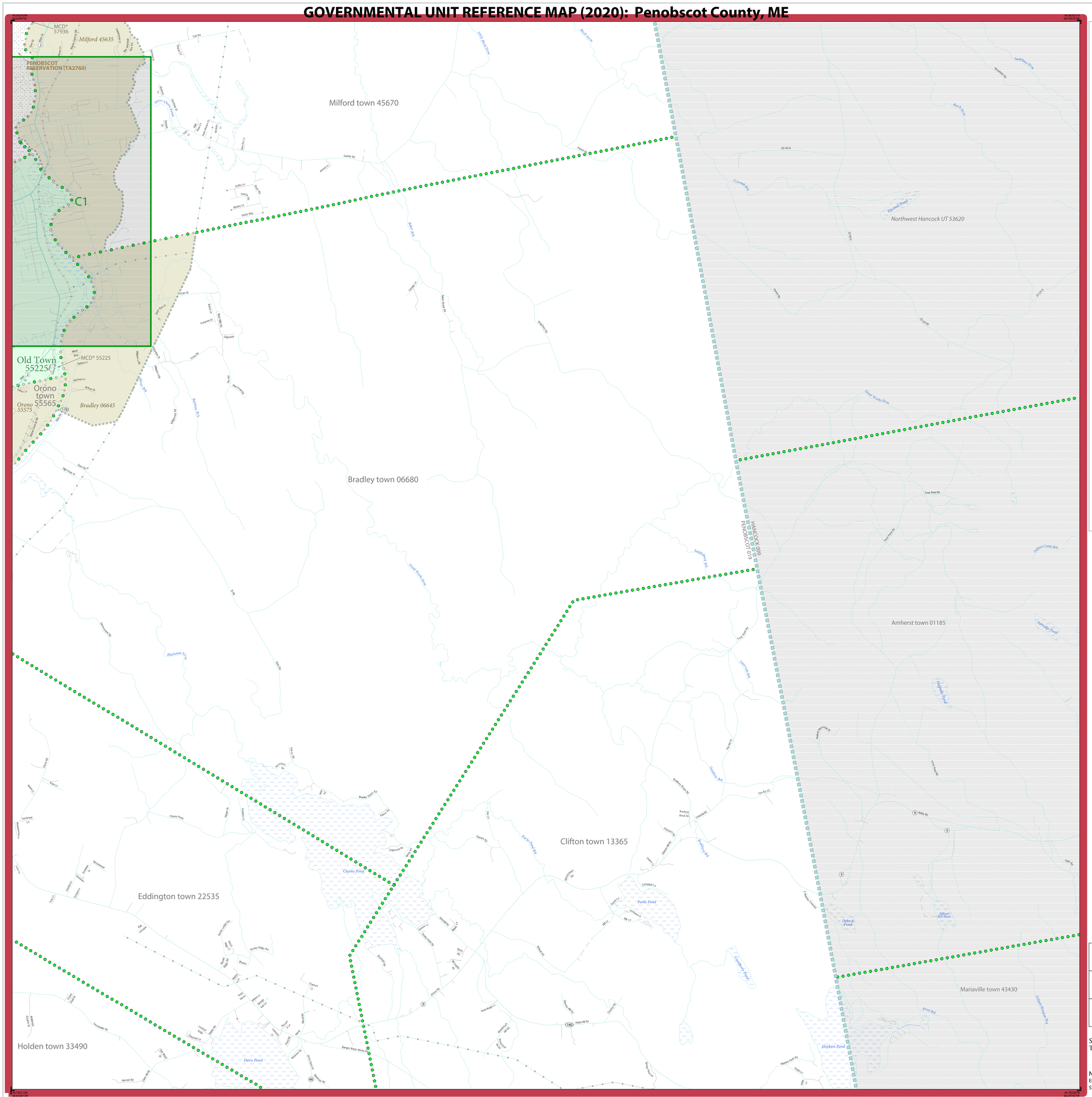

LEGEND

SYMBOL DESCRIPTION	SYMBOL	LABEL STYLE
Federal American Indian Reservation		L'ANSE RESERVATION (TA 1880)
Off-Reservation Trust Land		T1880
American Indian Tribal Subdivision		SHONTO (620)
Alaska Native Regional Corporation (ANRC)		*NANA ANRC 52120*
State (or statistically equivalent entity)		NEW YORK 36
County (or statistically equivalent entity)		ERIE 029
Minor Civil Division (MCD)[1]		Lee town 41460
Census County Division (CCD)[2]		*Jemez CCD 91650*
Consolidated City		MILFORD 47500
Incorporated Place[3]		Davis 18100
Census Designated Place (CDP)[2]		*Cochiti 16560*

DESCRIPTION	SYMBOL	DESCRIPTION	SYMBOL
Interstate	5	Water Body	*Pleasant Lake*
U.S. Highway	2	Swamp or Marsh	*Okefenokee Swamp*
State Highway	4	Glacier	*Bering Glacier*
Other Road	Marsh Ln	Airport, Airfield, or Helicopter Landing Pad	Donald Airport
Cul-de-sac		College or University	Coll/Univ
Circle		Military	Fort Belvoir
Geographic Offset or Corridor		Prison or Juvenile Detention Center	P/JDC
4WD Trail, Stairway, Alley, Walkway, or Ferry		Cemetery	Powell Cmtry
Railroad	Southern RR	Golf Course	Pinehurst GlfCrs
Pipeline or Power Line		National Park or Forest	Yosemite NP
Ridge or Fence		Other Park	St Francis Park
Property Line or Nonvisible Boundary		Outside Subject Area	
Perennial Stream	*Tumbling Cr*	Inset Area	A1
Intermittent Stream	*Piney Cr*		
Mountain Peak or Hill	*Mt. Baker*		

Where state, county, and/or MCD/CCD boundaries coincide, the map shows the boundary symbol for only the highest-ranking of these boundaries. Where American Indian reservation and American Indian tribal subdivision boundaries coincide, the map shows only the American Indian reservation boundaries.

Entity names are followed by either their FIPS code or census code; parentheses indicate a census code.

1 'MCD*' indicates a false MCD. These are for Census Bureau use only.

2 The CCD and CDP boundaries represent statistical entities only and are not updated through the BAS.

3 Incorporated place name color corresponds to the incorporated place fill color.

Due to space limitations, some road names, along with other feature and geography names on the map, may not be shown.

The Census Bureau stores primary and alternate road names, but only primary road names are used to label the roads on these maps.

Key to Adjacent Sheets

24	25	26
29	30	
33	34	

Sheet Location within Entity

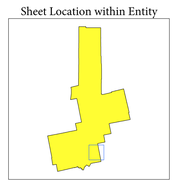

Sheet 30 of 34 PARENT sheets
Total Sheets: 39 (Index 1; Parent 34; Inset 4)

NAME: Penobscot County (019)
ENTITY TYPE: County or statistically equivalent entity
ST: Maine (23)

INDEX OR PARENT SHEET #: 030
INSET SHEET #: 000000

2020 COUNTY REF MAP (PARENT)

5344223019000000030000000

All legal boundaries and names are as reported through the 2020 Boundary and Annexation Survey (BAS) and Boundary Validation Program (BVP). The boundaries shown on this map are for Census Bureau statistical data collection and tabulation purposes only; their depiction and designation for statistical purposes does not constitute a determination of jurisdictional authority or rights of ownership or entitlement.

Data Source: U.S. Census Bureau's MAF/TIGER database (TAB20), November 2020
Created by Geography Division: December 08, 2020

U.S. DEPARTMENT OF COMMERCE U.S. Census Bureau

Projection: Albers Equal Area Conic
Datum: NAD 83
Spheroid: GRS 80
1st Standard Parallel: 43 40 26
2nd Standard Parallel: 46 42 09
Central Meridian: -68 56 15
Latitude of Projection's Origin: 42 55 01
False Easting: 0
False Northing: 0

0 0.8 1.6 2.4 3.2 4 Kilometers
0 0.5 1 1.5 2 2.5 Miles
The plotted map scale is 1:27,500

N W E S

Boundary and Annexation Survey (BAS) ID: 22301900000
BAS Submission Deadline: March 1, 2021

PDF versions of the BAS maps are available at:
www.census.gov/programs-surveys/bas/geographies.html

For more information, or to request additional maps, please email geo.bas@census.gov, call 1-800-972-5651, or visit www.census.gov/programs-surveys/bas.html.

United States Census Bureau

GOVERNMENTAL UNIT REFERENCE MAP (2020): Penobscot County, ME

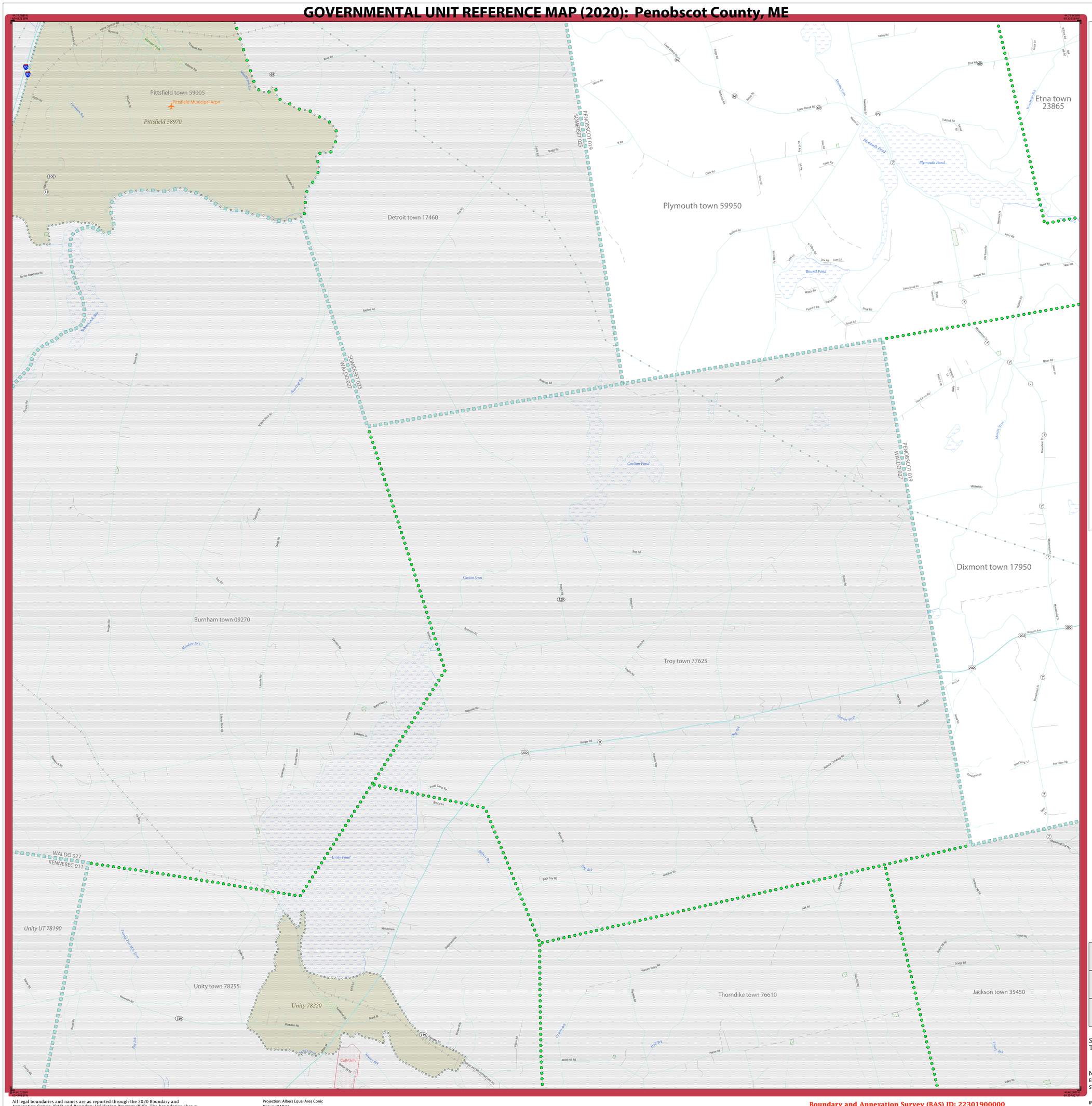

LEGEND

SYMBOL DESCRIPTION	SYMBOL	LABEL STYLE
Federal American Indian Reservation		L'ANSE RESERVATION (TA 1880)
Off-Reservation Trust Land		T1880
American Indian Tribal Subdivision		SHONTO (620)
Alaska Native Regional Corporation (ANRC)		*NANA ANRC 52120*
State (or statistically equivalent entity)		NEW YORK 36
County (or statistically equivalent entity)		ERIE 029
Minor Civil Division (MCD)[1]		Lee town 41460
Census County Division (CCD)[2]		*Jemez CCD 91650*
Consolidated City		MILFORD 47500
Incorporated Place[3]		Davis 18100
Census Designated Place (CDP)[2]		*Cochiti 16560*

DESCRIPTION	SYMBOL
Interstate	5
U.S. Highway	2
State Highway	4
Other Road	Marsh Ln
Cul-de-sac	
Circle	
Geographic Offset or Corridor	
4WD Trail, Stairway, Alley, Walkway, or Ferry	
Railroad	Southern RR
Pipeline or Power Line	
Ridge or Fence	
Property Line or Nonvisible Boundary	
Perennial Stream	Tumbling Cr
Intermittent Stream	Piney Cr
Mountain Peak or Hill	Mt. Baker

DESCRIPTION	SYMBOL
Water Body	Pleasant Lake
Swamp or Marsh	Okefenokee Swamp
Glacier	Bering Glacier
Airport, Airfield, or Helicopter Landing Pad	Dönärd Airfield
College or University	Coll/Univ
Military	Fort Belvoir
Prison or Juvenile Detention Center	P/JDC
Cemetery	Powell Cmtry
Golf Course	Pinehurst GlfCrs
National Park or Forest	Yosemite NP
Other Park	St Francis Park
Outside Subject Area	
Inset Area	A1

Where state, county, and/or MCD/CCD boundaries coincide, the map shows the boundary symbol for only the highest-ranking of these boundaries. Where American Indian reservation and American Indian tribal subdivision boundaries coincide, the map shows only the American Indian reservation boundaries.

Entity names are followed by either their FIPS code or census code; parentheses indicate a census code.

1 'MCD*' indicates a false MCD. These are for Census Bureau use only.

2 The CCD and CDP boundaries represent statistical entities only and are not updated through the BAS.

3 Incorporated place name color corresponds to the incorporated place fill color.

Due to space limitations, some road names, along with other feature and geography names on the map, may not be shown.

The Census Bureau stores primary and alternate road names, but only primary road names are used to label the roads on these maps.

Key to Adjacent Sheets

	27	28
	31	32

Sheet Location within Entity

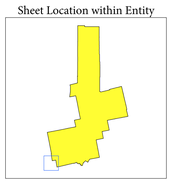

Sheet 31 of 34 PARENT sheets
Total Sheets: 39 (Index 1; Parent 34; Inset 4)

NAME: Penobscot County (019)
ENTITY TYPE: County or statistically equivalent entity
ST: Maine (23)

INDEX OR PARENT SHEET #: 031
INSET SHEET #: 000000

2020 COUNTY REF MAP (PARENT)

5344223019000000031000000

All legal boundaries and names are as reported through the 2020 Boundary and Annexation Survey (BAS) and Boundary Validation Program (BVP). The boundaries shown on this map are for Census Bureau statistical data collection and tabulation purposes only; their depiction and designation for statistical purposes does not constitute a determination of jurisdictional authority or rights of ownership or entitlement.

Data Source: U.S. Census Bureau's MAF/TIGER database (TAB20), November 2020
Created by Geography Division: December 08, 2020

U.S. DEPARTMENT OF COMMERCE U.S. Census Bureau

Projection: Albers Equal Area Conic
Datum: NAD 83
Spheroid: GRS 80
1st Standard Parallel: 43 40 26
2nd Standard Parallel: 46 42 09
Central Meridian: -68 56 15
Latitude of Projection's Origin: 42 55 01
False Easting: 0
False Northing: 0

0 0.8 1.6 2.4 3.2 4 Kilometers
0 0.5 1 1.5 2 2.5 Miles
The plotted map scale is 1:27,500

N W E S

Boundary and Annexation Survey (BAS) ID: 22301900000
BAS Submission Deadline: March 1, 2021

PDF versions of the BAS maps are available at: www.census.gov/programs-surveys/bas/geographies.html

For more information, or to request additional maps, please email geo.bas@census.gov, call 1-800-972-5651, or visit www.census.gov/programs-surveys/bas.html.

United States Census Bureau

GOVERNMENTAL UNIT REFERENCE MAP (2020): Penobscot County, ME

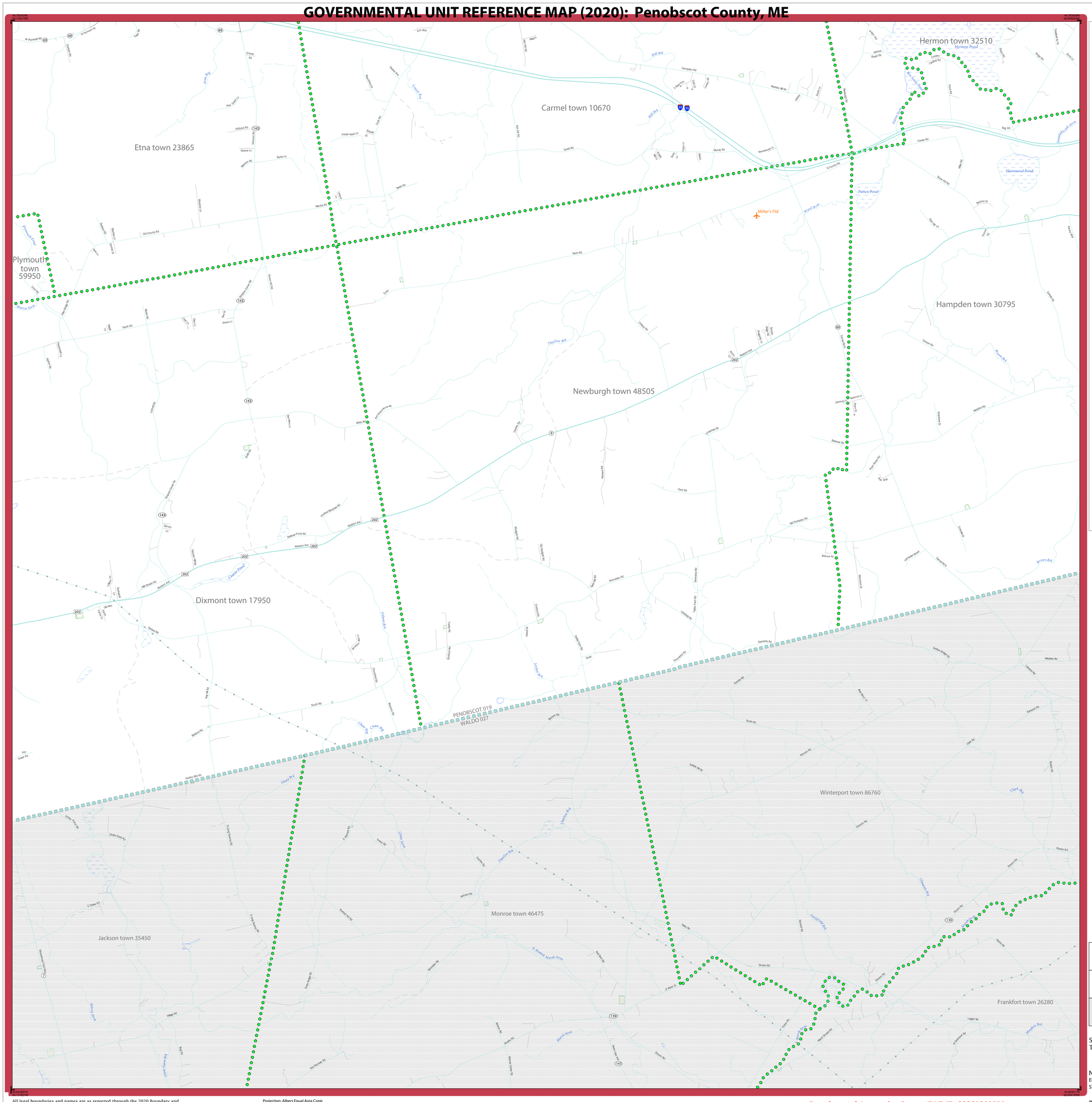

LEGEND

SYMBOL DESCRIPTION	SYMBOL	LABEL STYLE
Federal American Indian Reservation		L'ANSE RESERVATION (TA 1880)
Off-Reservation Trust Land		T1880
American Indian Tribal Subdivision		SHONTO (620)
Alaska Native Regional Corporation (ANRC)		NANA ANRC 52120
State (or statistically equivalent entity)		NEW YORK 36
County (or statistically equivalent entity)		ERIE 029
Minor Civil Division (MCD)[1]		Lee town 41460
Census County Division (CCD)[2]		Jemez CCD 91650
Consolidated City		MILFORD 47500
Incorporated Place[3]		Davis 18100
Census Designated Place (CDP)[2]		Cochiti 16560

DESCRIPTION	SYMBOL
Interstate	5
U.S. Highway	2
State Highway	4
Other Road	Marsh Ln
Cul-de-sac	
Circle	
Geographic Offset or Corridor	
4WD Trail, Stairway, Alley, Walkway, or Ferry	
Railroad	Southern RR
Pipeline or Power Line	
Ridge or Fence	
Property Line or Nonvisible Boundary	
Perennial Stream	Tumbling Cr
Intermittent Stream	Piney Cr
Mountain Peak or Hill	Mt. Baker

DESCRIPTION	SYMBOL
Water Body	Pleasant Lake
Swamp or Marsh	Okefenokee Swamp
Glacier	Bering Glacier
Airport, Airfield, or Helicopter Landing Pad	Dönärd Airfield
College or University	Coll/Univ
Military	Fort Belvoir
Prison or Juvenile Detention Center	P/JDC
Cemetery	Powell Cmtry
Golf Course	Pinehurst GlfCrs
National Park or Forest	Yosemite NP
Other Park	St Francis Park
Outside Subject Area	
Inset Area	A1

Where state, county, and/or MCD/CCD boundaries coincide, the map shows the boundary symbol for only the highest-ranking of these boundaries. Where American Indian reservation and American Indian tribal subdivision boundaries coincide, the map shows only the American Indian reservation boundaries.

Entity names are followed by either their FIPS code or census code; parentheses indicate a census code.

1 'MCD*' indicates a false MCD. These are for Census Bureau use only.

2 The CCD and CDP boundaries represent statistical entities only and are not updated through the BAS.

3 Incorporated place name color corresponds to the incorporated place fill color.

Due to space limitations, some road names, along with other feature and geography names on the map, may not be shown.

The Census Bureau stores primary and alternate road names, but only primary road names are used to label the roads on these maps.

Key to Adjacent Sheets

27	28	29
31	32	33

Sheet Location within Entity

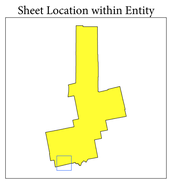

Sheet 32 of 34 PARENT sheets
Total Sheets: 39 (Index 1; Parent 34; Inset 4)

NAME: Penobscot County (019)
ENTITY TYPE: County or statistically equivalent entity
ST: Maine (23)

INDEX OR PARENT SHEET #: 032
INSET SHEET #: 000000

2020 COUNTY REF MAP (PARENT)

5344223019000000032000000

All legal boundaries and names are as reported through the 2020 Boundary and Annexation Survey (BAS) and Boundary Validation Program (BVP). The boundaries shown on this map are for Census Bureau statistical data collection and tabulation purposes only; their depiction and designation for statistical purposes does not constitute a determination of jurisdictional authority or rights of ownership or entitlement.

Data Source: U.S. Census Bureau's MAF/TIGER database (TAB20), November 2020
Created by Geography Division: December 08, 2020

U.S. DEPARTMENT OF COMMERCE U.S. Census Bureau

Projection: Albers Equal Area Conic
Datum: NAD 83
Spheroid: GRS 80
1st Standard Parallel: 43 40 26
2nd Standard Parallel: 46 42 09
Central Meridian: -68 56 15
Latitude of Projection's Origin: 42 55 01
False Easting: 0
False Northing: 0

0 0.8 1.6 2.4 3.2 4 Kilometers
0 0.5 1 1.5 2 2.5 Miles
The plotted map scale is 1:27,500

N W E S

Boundary and Annexation Survey (BAS) ID: 22301900000
BAS Submission Deadline: March 1, 2021

PDF versions of the BAS maps are available at:
www.census.gov/programs-surveys/bas/geographies.html

For more information, or to request additional maps, please email geo.bas@census.gov, call 1-800-972-5651, or visit www.census.gov/programs-surveys/bas.html.

United States Census Bureau

GOVERNMENTAL UNIT REFERENCE MAP (2020): Penobscot County, ME

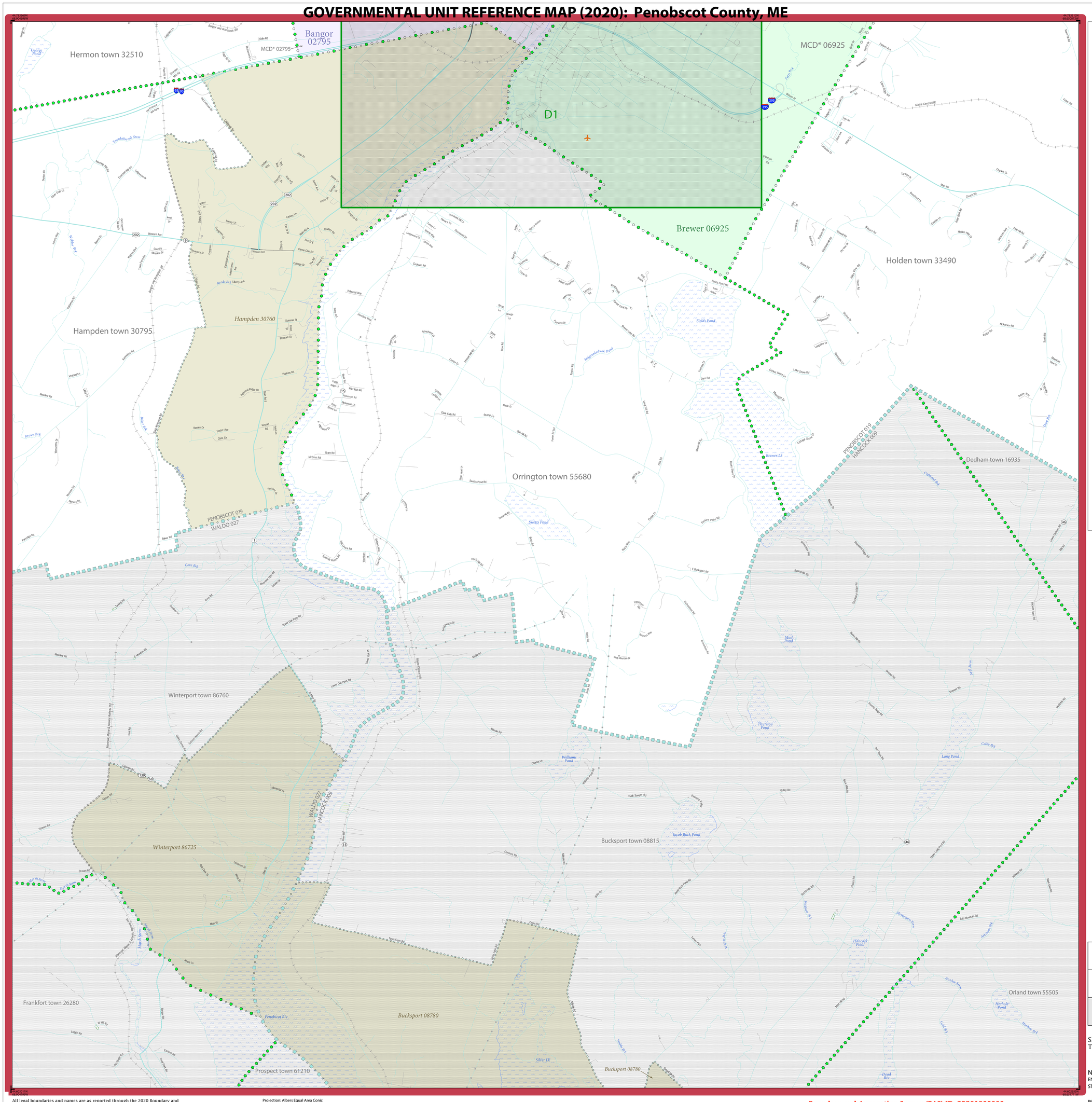

LEGEND

SYMBOL DESCRIPTION	SYMBOL	LABEL STYLE
Federal American Indian Reservation		L'ANSE RESERVATION (TA 1880)
Off-Reservation Trust Land		T1880
American Indian Tribal Subdivision		SHONTO (620)
Alaska Native Regional Corporation (ANRC)		NANA ANRC 52120
State (or statistically equivalent entity)		NEW YORK 36
County (or statistically equivalent entity)		ERIE 029
Minor Civil Division (MCD)[1]		Lee town 41460
Census County Division (CCD)[2]		Jemez CCD 91650
Consolidated City		MILFORD 47500
Incorporated Place[3]		Davis 18100
Census Designated Place (CDP)[2]		Cochiti 16560

DESCRIPTION	SYMBOL	DESCRIPTION	SYMBOL
Interstate	5	Water Body	Pleasant Lake
U.S. Highway	2	Swamp or Marsh	Okefenokee Swamp
State Highway	4	Glacier	Bering Glacier
Other Road	Marsh Ln	Airport, Airfield, or Helicopter Landing Pad	Dönärd Airfort
Cul-de-sac		College or University	Coll/Univ
Circle		Military	Fort Belvoir
Geographic Offset or Corridor		Prison or Juvenile Detention Center	PJDC
4WD Trail, Stairway, Alley, Walkway, or Ferry		Cemetery	Powell Cmtry
Railroad	Southern RR	Golf Course	Pinehurst GlfCrs
Pipeline or Power Line		National Park or Forest	Yosemite NP
Ridge or Fence		Other Park	St Francis Park
Property Line or Nonvisible Boundary		Outside Subject Area	
Perennial Stream	Tumbling Cr	Inset Area	A1
Intermittent Stream	Piney Cr		
Mountain Peak or Hill	Mt. Baker		

Where state, county, and/or MCD/CCD boundaries coincide, the map shows the boundary symbol for only the highest-ranking of these boundaries. Where American Indian reservation and American Indian tribal subdivision boundaries coincide, the map shows only the American Indian reservation boundaries.

Entity names are followed by either their FIPS code or census code; parentheses indicate a census code.

1 'MCD*' indicates a false MCD. These are for Census Bureau use only.

2 The CCD and CDP boundaries represent statistical entities only and are not updated through the BAS.

3 Incorporated place name color corresponds to the incorporated place fill color.

Due to space limitations, some road names, along with other feature and geography names on the map, may not be shown.

The Census Bureau stores primary and alternate road names, but only primary road names are used to label the roads on these maps.

Key to Adjacent Sheets

28	29	30
32	33	34

Sheet Location within Entity

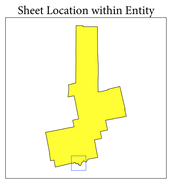

Sheet 33 of 34 PARENT sheets
Total Sheets: 39 (Index 1; Parent 34; Inset 4)

NAME: Penobscot County (019)
ENTITY TYPE: County or statistically equivalent entity
ST: Maine (23)

INDEX OR PARENT SHEET #: 033
INSET SHEET #: 000000

2020 COUNTY REF MAP (PARENT)

5344223019000003300000

All legal boundaries and names are as reported through the 2020 Boundary and Annexation Survey (BAS) and Boundary Validation Program (BVP). The boundaries shown on this map are for Census Bureau statistical data collection and tabulation purposes only; their depiction and designation for statistical purposes does not constitute a determination of jurisdictional authority or rights of ownership or entitlement.

Data Source: U.S. Census Bureau's MAF/TIGER database (TAB20), November 2020
Created by Geography Division: December 08, 2020

U.S. DEPARTMENT OF COMMERCE U.S. Census Bureau

Projection: Albers Equal Area Conic
Datum: NAD 83
Spheroid: GRS 80
1st Standard Parallel: 43 40 26
2nd Standard Parallel: 46 42 09
Central Meridian: -68 56 15
Latitude of Projection's Origin: 42 55 01
False Easting: 0
False Northing: 0

0 0.8 1.6 2.4 3.2 4 Kilometers
0 0.5 1 1.5 2 2.5 Miles
The plotted map scale is 1:27,500

N W E S

Boundary and Annexation Survey (BAS) ID: 22301900000
BAS Submission Deadline: March 1, 2021

PDF versions of the BAS maps are available at:
www.census.gov/programs-surveys/bas/geographies.html

For more information, or to request additional maps, please email geo.bas@census.gov, call 1-800-972-5651, or visit www.census.gov/programs-surveys/bas.html.

United States Census Bureau

GOVERNMENTAL UNIT REFERENCE MAP (2020): Penobscot County, ME

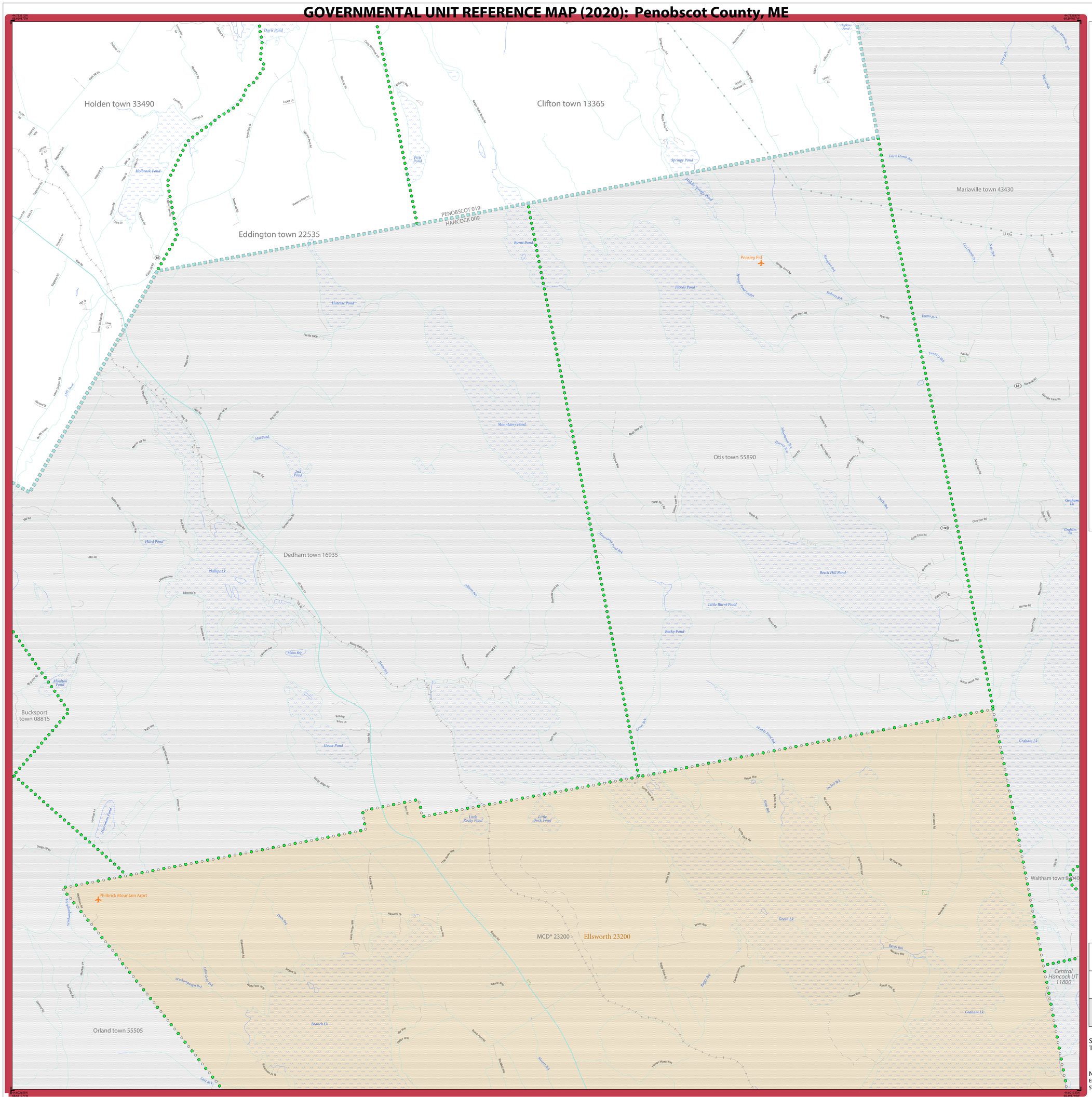

LEGEND

SYMBOL DESCRIPTION	SYMBOL	LABEL STYLE
Federal American Indian Reservation		L'ANSE RESERVATION (TA 1880)
Off-Reservation Trust Land		T1880
American Indian Tribal Subdivision		SHONTO (620)
Alaska Native Regional Corporation (ANRC)		*NANA ANRC 52120*
State (or statistically equivalent entity)		NEW YORK 36
County (or statistically equivalent entity)		ERIE 029
Minor Civil Division (MCD)[1]		Lee town 41460
Census County Division (CCD)[2]		*Jemez CCD 91650*
Consolidated City		MILFORD 47500
Incorporated Place[3]		Davis 18100
Census Designated Place (CDP)[2]		*Cochiti 16560*

DESCRIPTION	SYMBOL
Interstate	5
U.S. Highway	2
State Highway	4
Other Road	Marsh Ln
Cul-de-sac	
Circle	
Geographic Offset or Corridor	
4WD Trail, Stairway, Alley, Walkway, or Ferry	
Railroad	Southern RR
Pipeline or Power Line	
Ridge or Fence	
Property Line or Nonvisible Boundary	
Perennial Stream	Tumbling Cr
Intermittent Stream	Piney Cr
Mountain Peak or Hill	Mt. Baker

DESCRIPTION	SYMBOL
Water Body	Pleasant Lake
Swamp or Marsh	Okefenokee Swamp
Glacier	Bering Glacier
Airport, Airfield, or Helicopter Landing Pad	Dönärd Airfoyh
College or University	Coll/Univ
Military	Fort Belvoir
Prison or Juvenile Detention Center	P/JDC
Cemetery	Powell Cmtry
Golf Course	Pinehurst GlfCrs
National Park or Forest	Yosemite NP
Other Park	St Francis Park
Outside Subject Area	
Inset Area	A1

Where state, county, and/or MCD/CCD boundaries coincide, the map shows the boundary symbol for only the highest-ranking of these boundaries. Where American Indian reservation and American Indian tribal subdivision boundaries coincide, the map shows only the American Indian reservation boundaries.

Entity names are followed by either their FIPS code or census code; parentheses indicate a census code.

1 'MCD*' indicates a false MCD. These are for Census Bureau use only.

2 The CCD and CDP boundaries represent statistical entities only and are not updated through the BAS.

3 Incorporated place name color corresponds to the incorporated place fill color.

Due to space limitations, some road names, along with other feature and geography names on the map, may not be shown.

The Census Bureau stores primary and alternate road names, but only primary road names are used to label the roads on these maps.

Key to Adjacent Sheets

29	30	
33	34	

Sheet Location within Entity

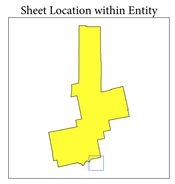

Sheet 34 of 34 PARENT sheets
Total Sheets: 39 (Index 1; Parent 34; Inset 4)

NAME: Penobscot County (019)
ENTITY TYPE: County or statistically equivalent entity
ST: Maine (23)

INDEX OR PARENT SHEET #: 034
INSET SHEET #: 000000

2020 COUNTY REF MAP (PARENT)

5344223019000003400000

All legal boundaries and names are as reported through the 2020 Boundary and Annexation Survey (BAS) and Boundary Validation Program (BVP). The boundaries shown on this map are for Census Bureau statistical data collection and tabulation purposes only; their depiction and designation for statistical purposes does not constitute a determination of jurisdictional authority or rights of ownership or entitlement.

Data Source: U.S. Census Bureau's MAF/TIGER database (TAB20), November 2020
Created by Geography Division: December 08, 2020

U.S. DEPARTMENT OF COMMERCE U.S. Census Bureau

Projection: Albers Equal Area Conic
Datum: NAD 83
Spheroid: GRS 80
1st Standard Parallel: 43 40 26
2nd Standard Parallel: 46 42 09
Central Meridian: -68 56 15
Latitude of Projection's Origin: 42 55 01
False Easting: 0
False Northing: 0

0 0.8 1.6 2.4 3.2 4 Kilometers
0 0.5 1 1.5 2 2.5 Miles
The plotted map scale is 1:27,500

N W E S

Boundary and Annexation Survey (BAS) ID: 22301900000
BAS Submission Deadline: March 1, 2021

PDF versions of the BAS maps are available at:
www.census.gov/programs-surveys/bas/geographies.html

For more information, or to request additional maps, please email geo.bas@census.gov, call 1-800-972-5651, or visit www.census.gov/programs-surveys/bas.html.

United States Census Bureau

GOVERNMENTAL UNIT REFERENCE MAP (2020): Penobscot County, ME

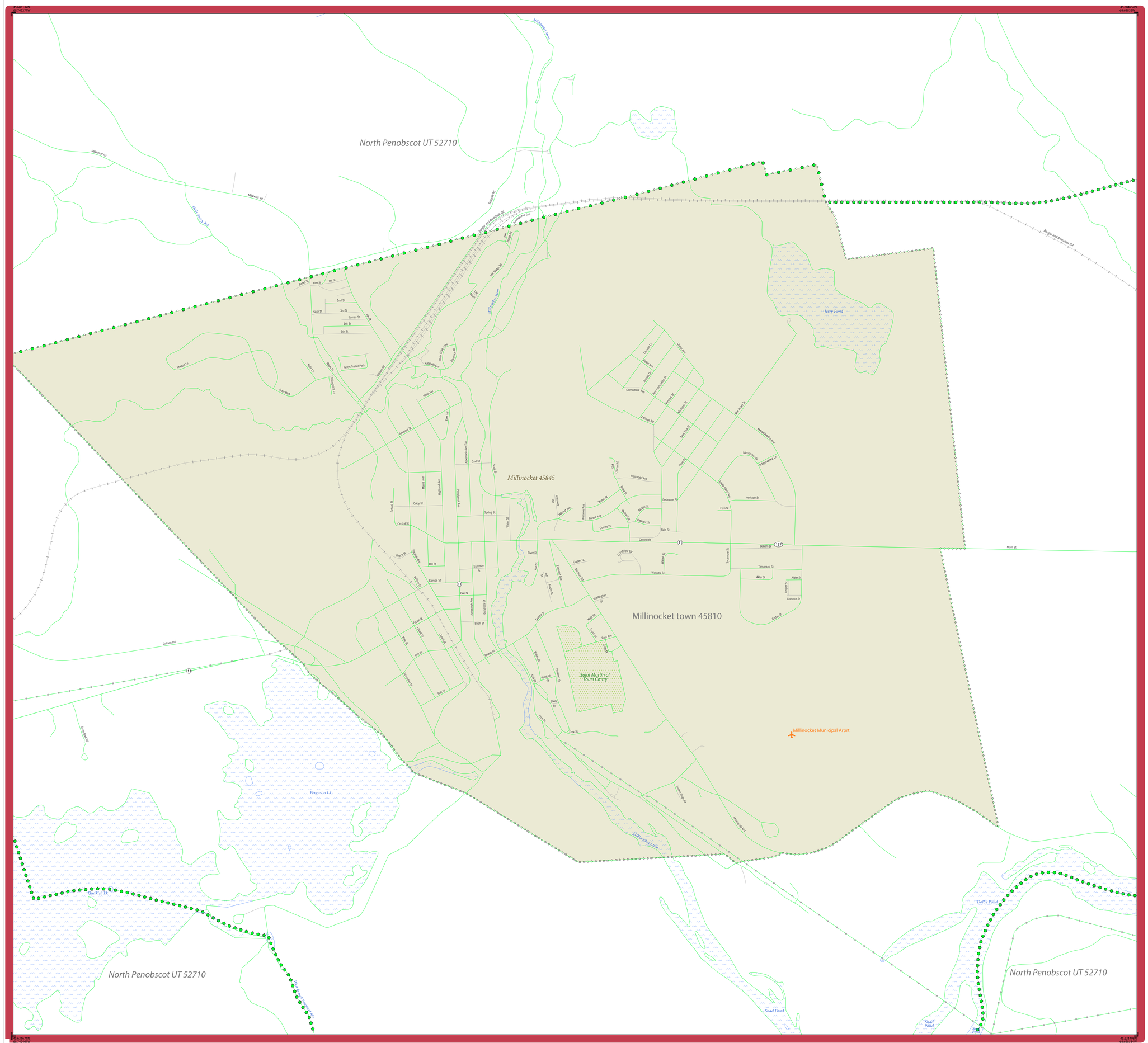

LEGEND

SYMBOL DESCRIPTION	SYMBOL	LABEL STYLE
Federal American Indian Reservation		L'ANSE RESERVATION (TA 1880)
Off-Reservation Trust Land		T1880
American Indian Tribal Subdivision		SHONTO (620)
Alaska Native Regional Corporation (ANRC)		*NANA ANRC 52120*
State (or statistically equivalent entity)		NEW YORK 36
County (or statistically equivalent entity)		ERIE 029
Minor Civil Division (MCD)[1]		Lee town 41460
Census County Division (CCD)[2]		*Jemez CCD 91650*
Consolidated City		MILFORD 47500
Incorporated Place[3]		Davis 18100
Census Designated Place (CDP)[2]		*Cochiti 16560*

DESCRIPTION	SYMBOL	DESCRIPTION	SYMBOL
Interstate	I	Water Body	*Pleasant Lake*
U.S. Highway	2	Swamp or Marsh	*Okefenokee Swamp*
State Highway	4	Glacier	*Bering Glacier*
Other Road	Marsh Ln	Airport, Airfield, or Helicopter Landing Pad	Dónard Airfield
Cul-de-sac		College or University	Coll/Univ
Circle		Military	Fort Belvoir
Geographic Offset or Corridor		Prison or Juvenile Detention Center	P/JDC
4WD Trail, Stairway, Alley, Walkway, or Ferry		Cemetery	Powell Cmtry
Railroad	Southern RR	Golf Course	Pinehurst GlfCrs
Pipeline or Power Line		National Park or Forest	Yosemite NP
Ridge or Fence		Other Park	St Francis Park
Property Line or Nonvisible Boundary		Outside Subject Area	
Perennial Stream	*Tumbling Cr*	Inset Area	A1
Intermittent Stream	*Piney Cr*		
Mountain Peak or Hill	*Mt. Baker*		

Where state, county, and/or MCD/CCD boundaries coincide, the map shows the boundary symbol for only the highest-ranking of these boundaries. Where American Indian reservation and American Indian tribal subdivision boundaries coincide, the map shows only the American Indian reservation boundaries.

Entity names are followed by either their FIPS code or census code; parentheses indicate a census code.

1 "MCD" indicates a false MCD. These are for Census Bureau use only.

2 The CCD and CDP boundaries represent statistical entities only and are not updated through the BAS.

3 Incorporated place name color corresponds to the incorporated place fill color.

Due to space limitations, some road names, along with other feature and geography names on the map, may not be shown.

The Census Bureau stores primary and alternate road names, but only primary road names are used to label the roads on these maps.

Sheet Location within Entity

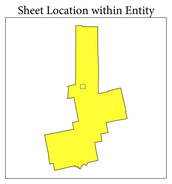

Sheet A1 of 4 INSET sheets
Total Sheets: 39 (Index 1; Parent 34; Inset 4)

NAME: Penobscot County (019)
ENTITY TYPE: County or statistically equivalent entity
ST: Maine (23)

INDEX OR PARENT SHEET #: 010
INSET SHEET #: 006501

2020 COUNTY REF MAP (INSET)

5344223019000000100065 01

All legal boundaries and names are as reported through the 2020 Boundary and Annexation Survey (BAS) and Boundary Validation Program (BVP). The boundaries shown on this map are for Census Bureau statistical data collection and tabulation purposes only; their depiction and designation for statistical purposes does not constitute a determination of jurisdictional authority or rights of ownership or entitlement.

Data Source: U.S. Census Bureau's MAF/TIGER database (TAB20), November 2020
Created by Geography Division: December 08, 2020

U.S. DEPARTMENT OF COMMERCE U.S. Census Bureau

Projection: Albers Equal Area Conic
Datum: NAD 83
Spheroid: GRS 80
1st Standard Parallel: 43 40 26
2nd Standard Parallel: 46 42 09
Central Meridian: -68 56 15
Latitude of Projection's Origin: 42 55 01
False Easting: 0
False Northing: 0

0 0.2 0.4 0.6 0.8 1 Kilometers
0 0.1 0.2 0.3 0.4 0.5 Miles
The plotted map scale is 1:9,164

N W E S

Boundary and Annexation Survey (BAS) ID: 22301900000
BAS Submission Deadline: March 1, 2021

PDF versions of the BAS maps are available at:
www.census.gov/programs-surveys/bas/geographies.html

For more information, or to request additional maps, please email geo.bas@census.gov, call 1-800-972-5651, or visit www.census.gov/programs-surveys/bas.html.

United States Census Bureau

GOVERNMENTAL UNIT REFERENCE MAP (2020): Penobscot County, ME

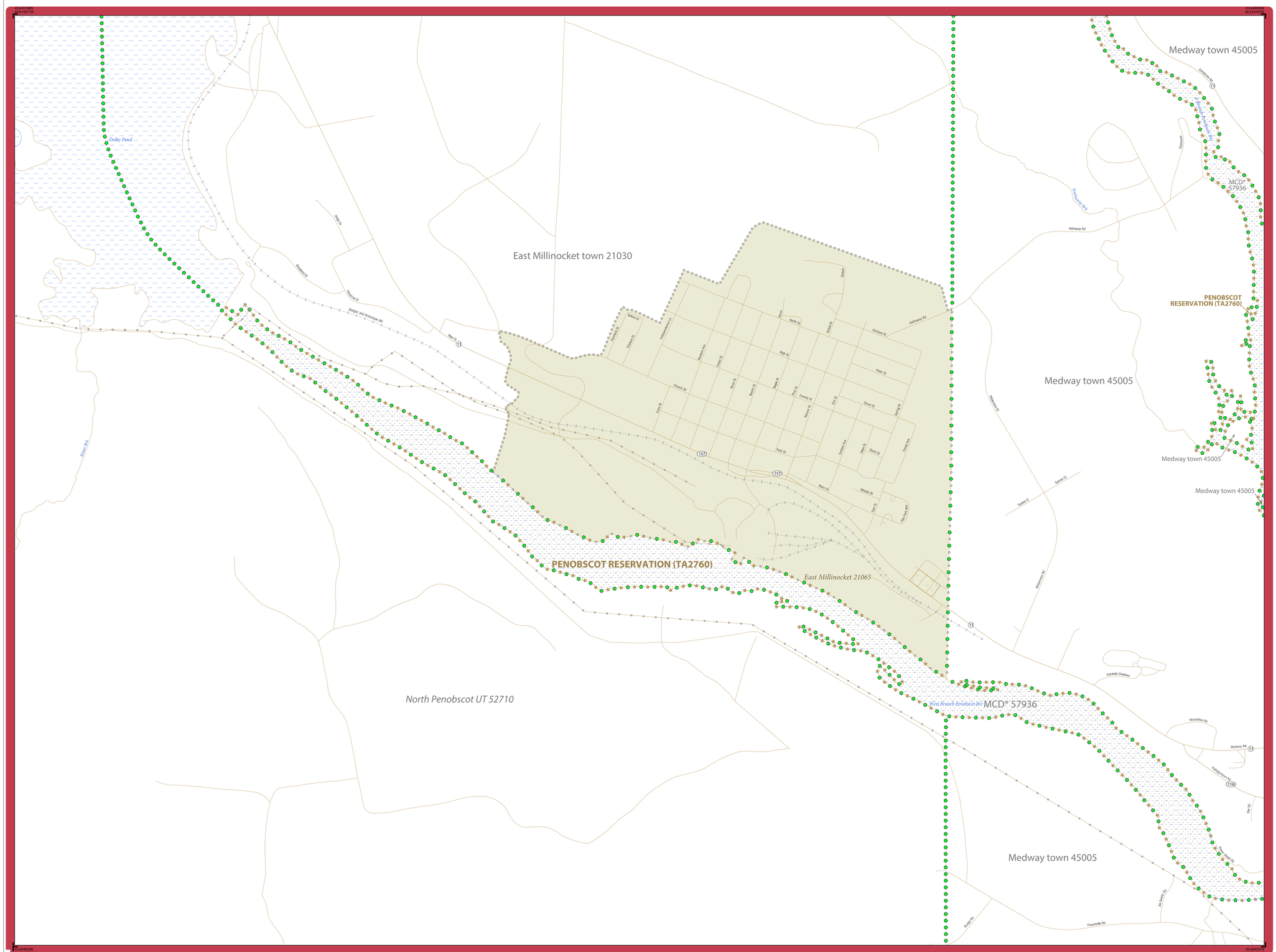

LEGEND

SYMBOL DESCRIPTION	SYMBOL	LABEL STYLE
Federal American Indian Reservation		L'ANSE RESERVATION (TA 1880)
Off-Reservation Trust Land		T1880
American Indian Tribal Subdivision		SHONTO (620)
Alaska Native Regional Corporation (ANRC)		*NANA ANRC 52120*
State (or statistically equivalent entity)		NEW YORK 36
County (or statistically equivalent entity)		ERIE 029
Minor Civil Division (MCD)[1]		Lee town 41460
Census County Division (CCD)[2]		*Jemez CCD 91650*
Consolidated City		MILFORD 47500
Incorporated Place[3]		Davis 18100
Census Designated Place (CDP)[2]		*Cochiti 16560*

DESCRIPTION	SYMBOL	DESCRIPTION	SYMBOL
Interstate	5	Water Body	Pleasant Lake
U.S. Highway	2	Swamp or Marsh	Okatopskwe Swamp
State Highway	4	Glacier	Bering Glacier
Other Road	Marsh Ln	Airport, Airfield, or Helicopter Landing Pad	Katahdin Airport
Cul-de-sac		College or University	Coll/Univ
Circle		Military	Fort Belvoir
Geographic Offset or Corridor		Prison or Juvenile Detention Center	P/JDC
4WD Trail, Stairway, Alley, Walkway, or Ferry		Cemetery	Powell Cmtry
Railroad	Southern RR	Golf Course	Pinehurst GlfCrs
Pipeline or Power Line		National Park or Forest	Yosemite NP
Ridge or Fence		Other Park	St Francis Park
Property Line or Nonvisible Boundary		Outside Subject Area	
Perennial Stream	Tumbling Cr	Inset Area	A1
Intermittent Stream	Piney Cr		
Mountain Peak or Hill	Mt. Boker		

Where state, county, and/or MCD/CCD boundaries coincide, the map shows the boundary symbol for only the highest-ranking of these boundaries. Where American Indian reservation and American Indian tribal subdivision boundaries coincide, the map shows only the American Indian reservation boundaries.

Entity names are followed by either their FIPS code or census code; parentheses indicate a census code.

1 'MCD*' indicates a false MCD. These are for Census Bureau use only.

2 The CCD and CDP boundaries represent statistical entities only and are not updated through the BAS.

3 Incorporated place name color corresponds to the incorporated place fill color.

Due to space limitations, some road names, along with other feature and geography names on the map, may not be shown.

The Census Bureau stores primary and alternate road names, but only primary road names are used to label the roads on these maps.

Sheet Location within Entity

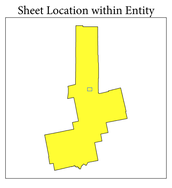

Sheet B1 of 4 INSET sheets
Total Sheets: 39 (Index 1; Parent 34; Inset 4)

NAME: Penobscot County (019)
ENTITY TYPE: County or statistically equivalent entity
ST: Maine (23)

INDEX OR PARENT SHEET #: 011
INSET SHEET #: 006601

2020 COUNTY REF MAP (INSET)

5344223019000001006601

All legal boundaries and names are as reported through the 2020 Boundary and Annexation Survey (BAS) and Boundary Validation Program (BVP). The boundaries shown on this map are for Census Bureau statistical data collection and tabulation purposes only; their depiction and designation for statistical purposes does not constitute a determination of jurisdictional authority or rights of ownership or entitlement.

Data Source: U.S. Census Bureau's MAF/TIGER database (TAB20), November 2020
Created by Geography Division: December 08, 2020

U.S. DEPARTMENT OF COMMERCE U.S. Census Bureau

Projection: Albers Equal Area Conic
Datum: NAD 83
Spheroid: GRS 80
1st Standard Parallel: 43 40 26
2nd Standard Parallel: 46 42 09
Central Meridian: -68 56 15
Latitude of Projection's Origin: 42 55 01
False Easting: 0
False Northing: 0

0 0.2 0.4 0.6 0.8 1 Kilometers
0 0.1 0.2 0.3 0.4 0.5 Miles
The plotted map scale is 1:8,453

N W E S

Boundary and Annexation Survey (BAS) ID: 22301900000
BAS Submission Deadline: March 1, 2021

PDF versions of the BAS maps are available at:
www.census.gov/programs-surveys/bas/geographies.html

For more information, or to request additional maps, please email geo.bas@census.gov, call 1-800-972-5651, or visit www.census.gov/programs-surveys/bas.html.

United States Census Bureau

GOVERNMENTAL UNIT REFERENCE MAP (2020): Penobscot County, ME

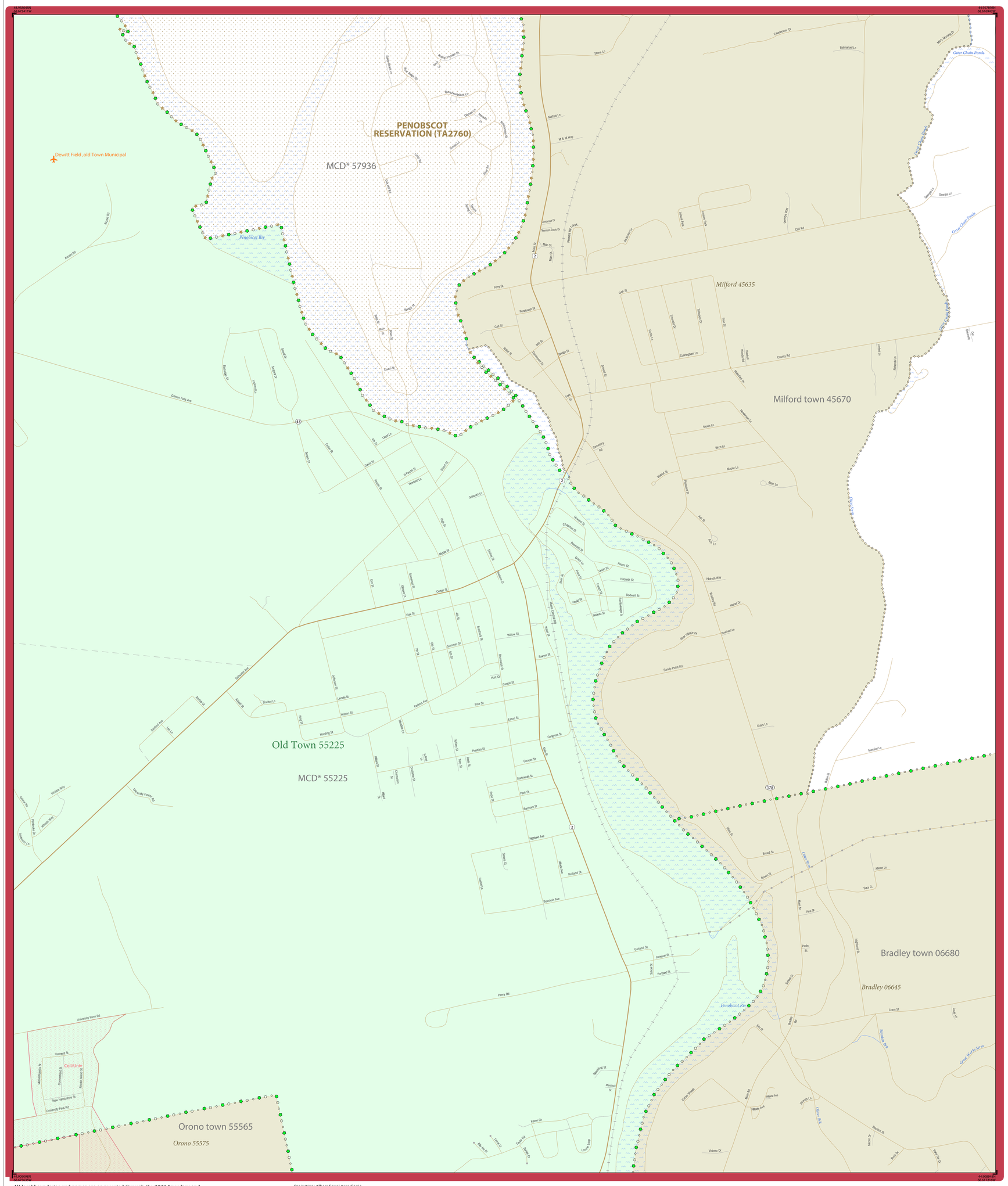

All legal boundaries and names are as reported through the 2020 Boundary and Annexation Survey (BAS) and Boundary Validation Program (BVP). The boundaries shown on this map are for Census Bureau statistical data collection and tabulation purposes only; their depiction and designation for statistical purposes does not constitute a determination of jurisdictional authority or rights of ownership or entitlement.

Data Source: U.S. Census Bureau's MAF/TIGER database (TAB20), November 2020
Created by Geography Division: December 08, 2020

U.S. DEPARTMENT OF COMMERCE U.S. Census Bureau

Projection: Albers Equal Area Conic
Datum: NAD 83
Spheroid: GRS 80
1st Standard Parallel: 43 40 26
2nd Standard Parallel: 46 42 09
Central Meridian: -68 56 15
Latitude of Projection's Origin: 42 55 01
False Easting: 0
False Northing: 0

0 0.2 0.4 0.6 0.8 1 Kilometers
0 0.1 0.2 0.3 0.4 0.5 Miles
The plotted map scale is 1:7,682

N W E S

Boundary and Annexation Survey (BAS) ID: 22301900000
BAS Submission Deadline: March 1, 2021

PDF versions of the BAS maps are available at:
www.census.gov/programs-surveys/bas/geographies.html

For more information, or to request additional maps, please email geo.bas@census.gov, call 1-800-972-5651, or visit www.census.gov/programs-surveys/bas.html.

LEGEND

SYMBOL DESCRIPTION	SYMBOL	LABEL STYLE
Federal American Indian Reservation		L'ANSE RESERVATION (TA 1880)
Off-Reservation Trust Land		T1880
American Indian Tribal Subdivision		SHONTO (620)
Alaska Native Regional Corporation (ANRC)		*NANA ANRC 52120*
State (or statistically equivalent entity)		NEW YORK 36
County (or statistically equivalent entity)		ERIE 029
Minor Civil Division (MCD)[1]		Lee town 41460
Census County Division (CCD)[2]		*Jemez CCD 91650*
Consolidated City		MILFORD 47500
Incorporated Place[3]		Davis 18100
Census Designated Place (CDP)[2]		*Cochiti 16560*

DESCRIPTION	SYMBOL	DESCRIPTION	SYMBOL
Interstate	I	Water Body	*Pleasant Lake*
U.S. Highway	2	Swamp or Marsh	*Okefenokee Swamp*
State Highway	4	Glacier	*Bering Glacier*
Other Road	Marsh Ln	Airport, Airfield, or Helicopter Landing Pad	Donald Airport
Cul-de-sac		College or University	Coll/Univ
Circle		Military	Fort Belvoir
Geographic Offset or Corridor		Prison or Juvenile Detention Center	P/JDC
4WD Trail, Stairway, Alley, Walkway, or Ferry		Cemetery	Powell Cmtry
Railroad	Southern RR	Golf Course	Pinehurst GlfCrs
Pipeline or Power Line		National Park or Forest	Yosemite NP
Ridge or Fence		Other Park	St Francis Park
Property Line or Nonvisible Boundary		Outside Subject Area	
Perennial Stream	*Tumbling Cr*	Inset Area	A1
Intermittent Stream	*Piney Cr*		
Mountain Peak or Hill	*Mt. Baker*		

Where state, county, and/or MCD/CCD boundaries coincide, the map shows the boundary symbol for only the highest-ranking of these boundaries. Where American Indian reservation and American Indian tribal subdivision boundaries coincide, the map shows only the American Indian reservation boundaries.

Entity names are followed by either their FIPS code or census code; parentheses indicate a census code.

1 'MCD*' indicates a false MCD. These are for Census Bureau use only.

2 The CCD and CDP boundaries represent statistical entities only and are not updated through the BAS.

3 Incorporated place name color corresponds to the incorporated place fill color.

Due to space limitations, some road names, along with other feature and geography names on the map, may not be shown.

The Census Bureau stores primary and alternate road names, but only primary road names are used to label the roads on these maps.

Sheet Location within Entity

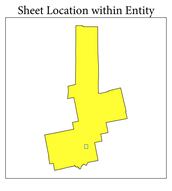

Sheet C1 of 4 INSET sheets
Total Sheets: 39 (Index 1; Parent 34; Inset 4)

NAME: Penobscot County (019)
ENTITY TYPE: County or statistically equivalent entity
ST: Maine (23)

INDEX OR PARENT SHEET #: 029
INSET SHEET #: 006701

2020 COUNTY REF MAP (INSET)

5344223019000000029006701

United States Census Bureau

GOVERNMENTAL UNIT REFERENCE MAP (2020): Penobscot County, ME

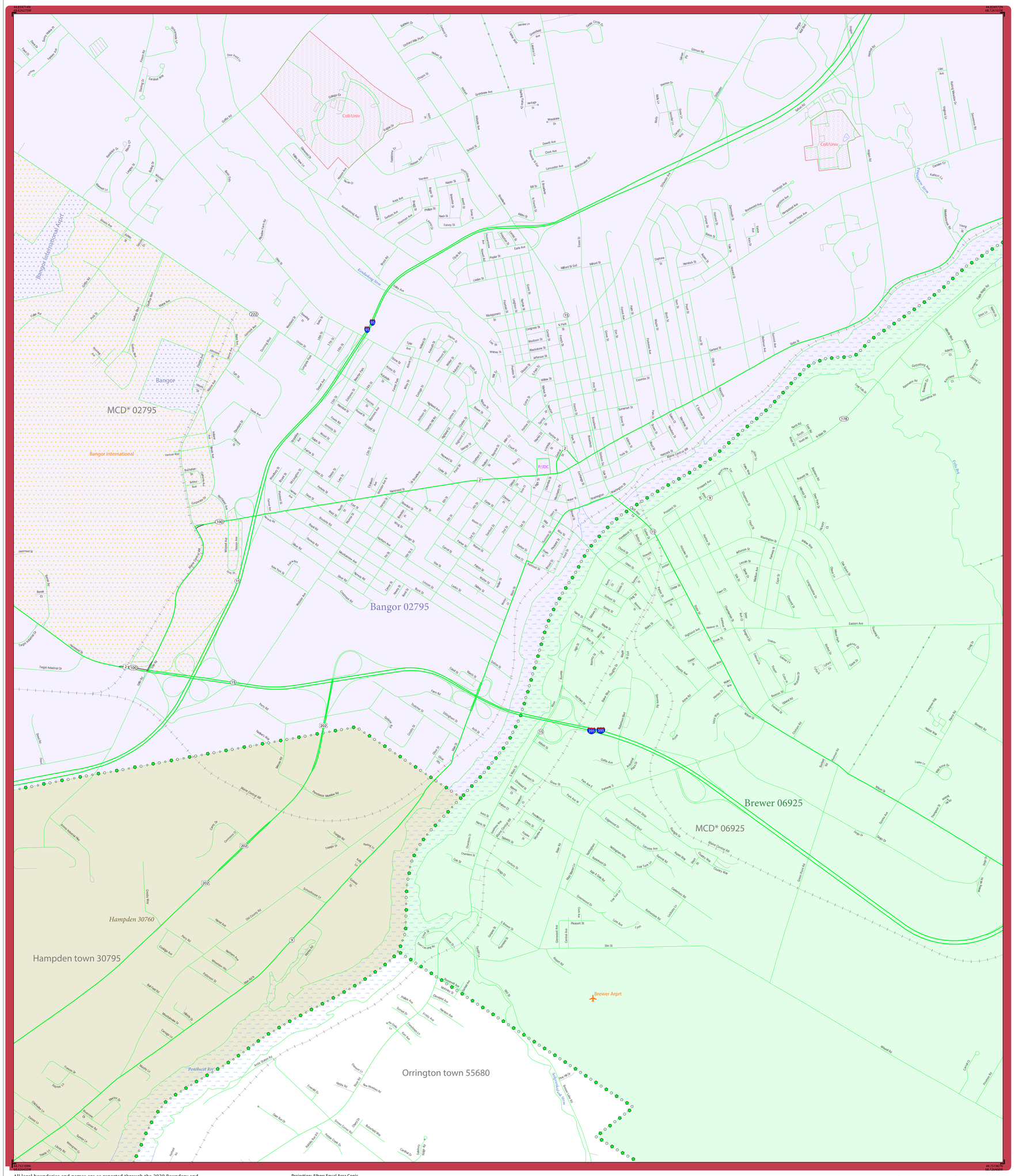

LEGEND

SYMBOL DESCRIPTION	SYMBOL	LABEL STYLE
Federal American Indian Reservation		L'ANSE RESERVATION (TA 1880)
Off-Reservation Trust Land		T1880
American Indian Tribal Subdivision		SHONTO (620)
Alaska Native Regional Corporation (ANRC)		*NANA ANRC 52120*
State (or statistically equivalent entity)		NEW YORK 36
County (or statistically equivalent entity)		ERIE 029
Minor Civil Division (MCD)[1]		Lee town 41460
Census County Division (CCD)[2]		*Jemez CCD 91650*
Consolidated City		MILFORD 47500
Incorporated Place[3]		Davis 18100
Census Designated Place (CDP)[2]		*Cochiti 16560*

DESCRIPTION	SYMBOL	DESCRIPTION	SYMBOL
Interstate	5	Water Body	*Pleasant Lake*
U.S. Highway	2	Swamp or Marsh	*Okefenokee Swamp*
State Highway	4	Glacier	*Bering Glacier*
Other Road	Marsh Ln	Airport, Airfield, or Helicopter Landing Pad	Dönärd Airport
Cul-de-sac		College or University	Coll/Univ
Circle		Military	Fort Belvoir
Geographic Offset or Corridor		Prison or Juvenile Detention Center	P/JDC
4WD Trail, Stairway, Alley, Walkway, or Ferry		Cemetery	Powell Cmtry
Railroad	Southern RR	Golf Course	Pinehurst GlfCrs
Pipeline or Power Line		National Park or Forest	Yosemite NP
Ridge or Fence		Other Park	St Francis Park
Property Line or Nonvisible Boundary		Outside Subject Area	
Perennial Stream	*Tumbling Cr*	Inset Area	A1
Intermittent Stream	*Piney Cr*		
Mountain Peak or Hill	*Mt. Baker*		

Where state, county, and/or MCD/CCD boundaries coincide, the map shows the boundary symbol for only the highest-ranking of these boundaries. Where American Indian reservation and American Indian tribal subdivision boundaries coincide, the map shows only the American Indian reservation boundaries.

Entity names are followed by either their FIPS code or census code; parentheses indicate a census code.

1 'MCD*' indicates a false MCD. These are for Census Bureau use only.

2 The CCD and CDP boundaries represent statistical entities only and are not updated through the BAS.

3 Incorporated place name color corresponds to the incorporated place fill color.

Due to space limitations, some road names, along with other feature and geography names on the map, may not be shown.

The Census Bureau stores primary and alternate road names, but only primary road names are used to label the roads on these maps.

Sheet Location within Entity

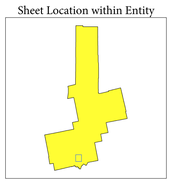

Sheet D1 of 4 INSET sheets
Total Sheets: 39 (Index 1; Parent 34; Inset 4)

NAME: Penobscot County (019)
ENTITY TYPE: County or statistically equivalent entity
ST: Maine (23)

INDEX OR PARENT SHEET #: 029
INSET SHEET #: 006801

2020 COUNTY REF MAP (INSET)

5344223019000000029006801

All legal boundaries and names are as reported through the 2020 Boundary and Annexation Survey (BAS) and Boundary Validation Program (BVP). The boundaries shown on this map are for Census Bureau statistical data collection and tabulation purposes only; their depiction and designation for statistical purposes does not constitute a determination of jurisdictional authority or rights of ownership or entitlement.

Data Source: U.S. Census Bureau's MAF/TIGER database (TAB20), November 2020
Created by Geography Division: December 08, 2020

U.S. DEPARTMENT OF COMMERCE U.S. Census Bureau

Projection: Albers Equal Area Conic
Datum: NAD 83
Spheroid: GRS 80
1st Standard Parallel: 43 40 26
2nd Standard Parallel: 46 42 09
Central Meridian: -68 56 15
Latitude of Projection's Origin: 42 55 01
False Easting: 0
False Northing: 0

0 0.3 0.6 0.9 1.2 1.5 Kilometers
0 0.2 0.4 0.6 0.8 1 Miles
The plotted map scale is 1:12,963

N W E S

Boundary and Annexation Survey (BAS) ID: 22301900000
BAS Submission Deadline: March 1, 2021

PDF versions of the BAS maps are available at:
www.census.gov/programs-surveys/bas/geographies.html

For more information, or to request additional maps, please email geo.bas@census.gov, call 1-800-972-5651, or visit www.census.gov/programs-surveys/bas.html.

United States Census Bureau