GOVERNMENTAL UNIT REFERENCE MAP (2020): Dickinson County, MI

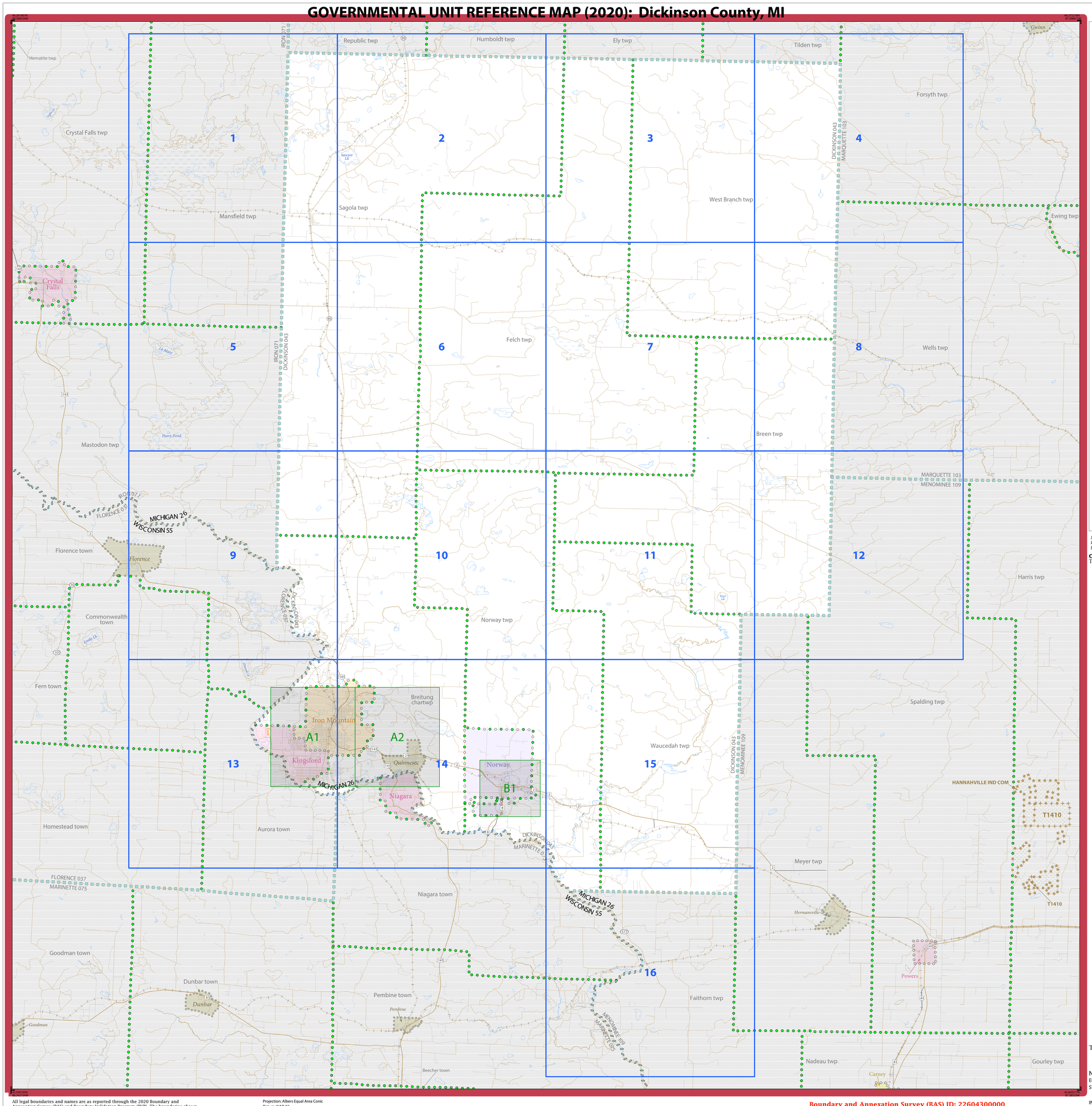

LEGEND

SYMBOL DESCRIPTION	SYMBOL	LABEL STYLE
Federal American Indian Reservation		L'ANSE RESERVATION (TA 1880)
Off-Reservation Trust Land		T1880
American Indian Tribal Subdivision		SHONTO (620)
Alaska Native Regional Corporation (ANRC)		*NANA ANRC 52120*
State (or statistically equivalent entity)		NEW YORK 36
County (or statistically equivalent entity)		ERIE 029
Minor Civil Division (MCD)[1]		Lee town 41460
Census County Division (CCD)[2]		*Jemez CCD 91650*
Consolidated City		MILFORD 47500
Incorporated Place[3]		Davis 18100
Census Designated Place (CDP)[2]		*Cochiti 16560*

DESCRIPTION	SYMBOL	DESCRIPTION	SYMBOL
Interstate	5	Water Body	*Pleasant Lake*
U.S. Highway	2	Swamp or Marsh	*Okefenokee Swamp*
State Highway	4	Glacier	*Bering Glacier*
Other Road	Marsh Ln	Airport, Airfield, or Helicopter Landing Pad	*Dönärd Airfield*
Cul-de-sac		College or University	Coll/Univ
Circle		Military	Fort Belvoir
Geographic Offset or Corridor		Prison or Juvenile Detention Center	PJDC
4WD Trail, Stairway, Alley, Walkway, or Ferry		Cemetery	Powell Cmtry
Railroad	Southern RR	Golf Course	Pinehurst GlfCrs
Pipeline or Power Line		National Park or Forest	Yosemite NP
Ridge or Fence		Other Park	St Francis Park
Property Line or Nonvisible Boundary		Outside Subject Area	
Perennial Stream	*Tumbling Cr*	Inset Area	A1
Intermittent Stream	*Piney Cr*		
Mountain Peak or Hill	*Mt. Baker*		

Where state, county, and/or MCD/CCD boundaries coincide, the map shows the boundary symbol for only the highest-ranking of these boundaries. Where American Indian reservation and American Indian tribal subdivision boundaries coincide, the map shows only the American Indian reservation boundaries.

Entity names are followed by either their FIPS code or census code; parentheses indicate a census code.

1 'MCD*' indicates a false MCD. These are for Census Bureau use only.

2 The CCD and CDP boundaries represent statistical entities only and are not updated through the BAS.

3 Incorporated place name color corresponds to the incorporated place fill color.

Due to space limitations, some road names, along with other feature and geography names on the map, may not be shown.

The Census Bureau stores primary and alternate road names, but only primary road names are used to label the roads on these maps.

Note: This index map sheet provides the map sheet configuration in relation to the subject entity. Due to scale limitations, map content may be simplified. Refer to parent and/or inset map sheets for detailed map content.

OFF-RESERVATION TRUST LAND NAMES
T1410 Hannahville

Total Sheets: 20 (Index 1; Parent 16; Inset 3)

NAME: Dickinson County (043)
ENTITY TYPE: County or statistically equivalent entity
ST: Michigan (26)

INDEX OR PARENT SHEET #: 000
INSET SHEET #: 000000

2020 COUNTY REF MAP (INDEX)

5340226043000000000000

All legal boundaries and names are as reported through the 2020 Boundary and Annexation Survey (BAS) and Boundary Validation Program (BVP). The boundaries shown on this map are for Census Bureau statistical data collection and tabulation purposes only; their depiction and designation for statistical purposes does not constitute a determination of jurisdictional authority or rights of ownership or entitlement.

Data Source: U.S. Census Bureau's MAF/TIGER database (TAB20), November 2020
Created by Geography Division: December 08, 2020

U.S. DEPARTMENT OF COMMERCE U.S. Census Bureau

Projection: Albers Equal Area Conic
Datum: NAD 83
Spheroid: GRS 80
1st Standard Parallel: 42 47 51
2nd Standard Parallel: 47 12 16
Central Meridian: -86 16 13
Latitude of Projection's Origin: 41 41 45
False Easting: 0
False Northing: 0

0 3 6 9 12 15 Kilometers
0 2 4 6 8 10 Miles
The plotted map scale is 1:102,350

N W E S

Boundary and Annexation Survey (BAS) ID: 22604300000
BAS Submission Deadline: March 1, 2021

PDF versions of the BAS maps are available at:
www.census.gov/programs-surveys/bas/geographies.html

For more information, or to request additional maps, please email geo.bas@census.gov, call 1-800-972-5651, or visit www.census.gov/programs-surveys/bas.html.

United States Census Bureau

GOVERNMENTAL UNIT REFERENCE MAP (2020): Dickinson County, MI

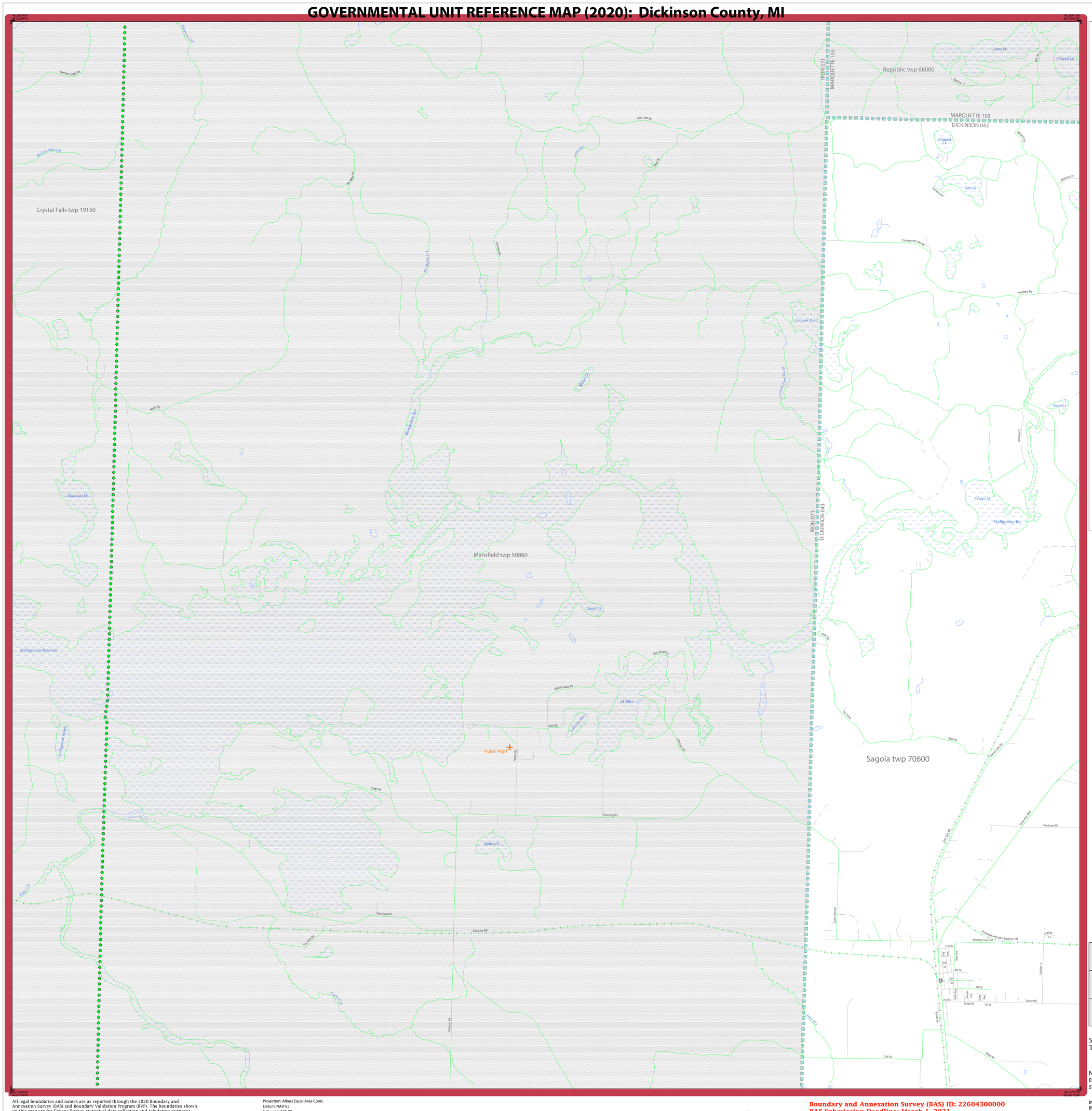
Crystal Falls twp 19150
Mansfield twp 50860
Republic twp 68000
Sagola twp 70600
MARQUETTE 103
DICKINSON 043
IRON 071
MARQUETTE 103
IRON 071
DICKINSON 043
Michigamme Reservoir
Michigamme Riv
Huber Arprt
Lake Ellen
Crescent Pond
Coy Lk
Pickerel Lk
Lotto Lk
Weber Lk
Round Lk
Crotch Lk
Butler Lk
Moscatin Lk
Soo Line RR
Kentucky Town Rd
Turner Rd
Vandusen Rd
10th St
7th St
6th St
4th St
1st St
Tamarack Sn
Chalfar Ln
Lone Elm Rd
Race Rd
Channing Rd
Knops Rd
Way Dam Rd
Pelissier Rd
Phelps Rd
Dalk Rd
Spot Lake Rd
Mt Hope Rd
Mt Mitchell Cr
Mt Crawford Cr
Crawford Rd
North Rd
Overlook Lodge Rd
Cassagrande Lake Rd
Hamberg Rd
Stanton Rd
Stanton Rd
Stanton

GOVERNMENTAL UNIT REFERENCE MAP (2020): Dickinson County, MI

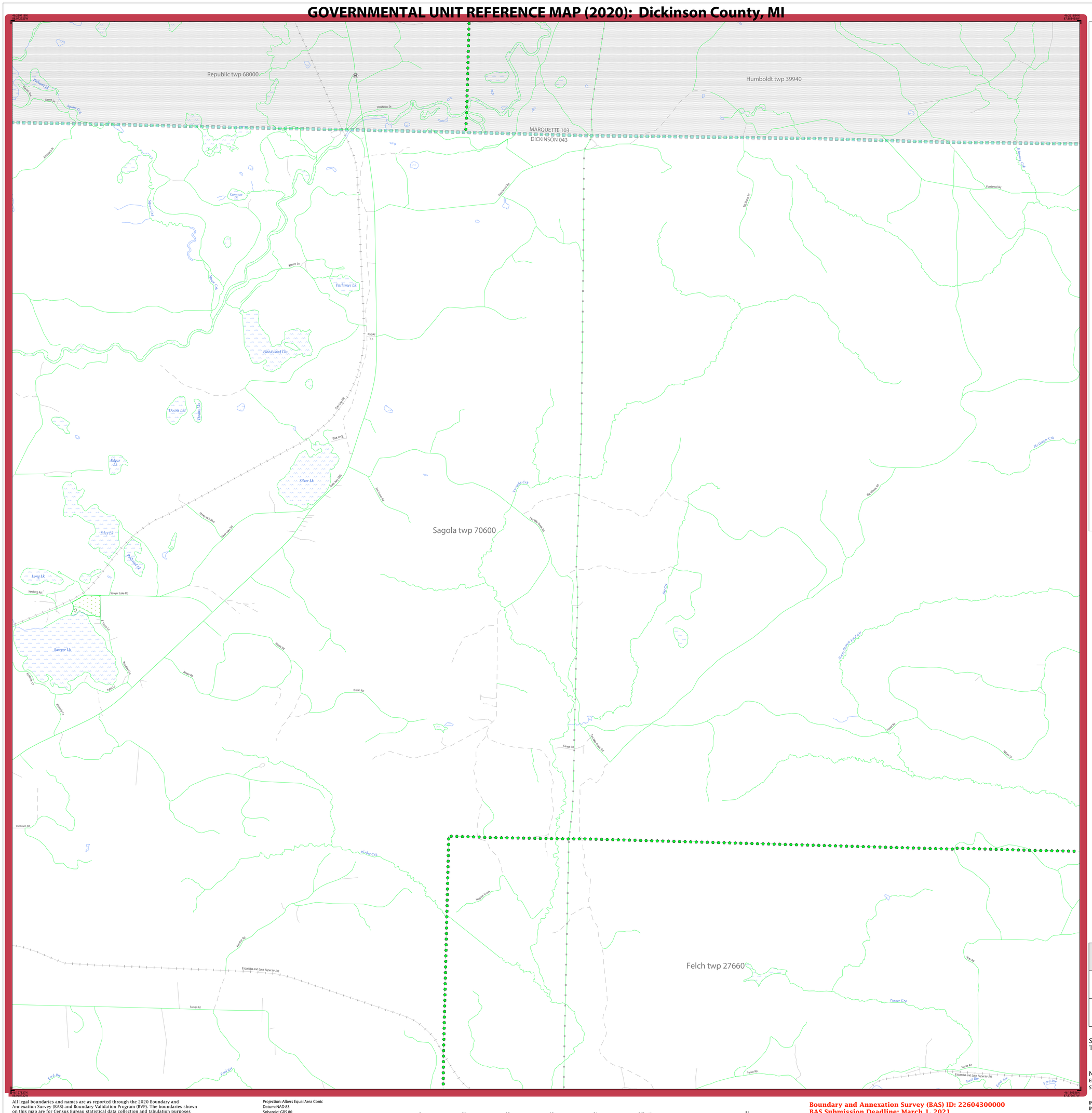
Republic twp 68000
Humboldt twp 39940
MARQUETTE 103
DICKINSON 043
Sagola twp 70600
Felch twp 27660
Pickerel Lk
Parlamee Lk
Floodwood Lks
Dozens Lks
Edgar Lk
Silver Lk
Eiley Lk
Long Lk
Sawyer Lk
Sawyer Lake Rd
Floodwood Dr
Floodwood Rd
Big Creek Rd
Floodwood Bg
Knoury Ln
Sawyer Cr
Big Bass Lk
Big Bass Rd
Brass Rd
Brass Bg
Finnegan Rd
Vandusen Rd
Walker Cr
Rapid Creek
Jewett Rd
Escanaba and Lake Superior RR
Turner Rd
Turner Cr
Ford Riv
Hatz Rd
McGregor Cr
Big River Rd
Dry Creek Rd
Dry Cr
North Branch Ford Riv
Finnegan Rd
Nelson Dr
Newberg Bg
Sawyer Lake Rd
Hate Ark Rd
Skat Lake Rd
Skat Lake MR
Big Bass Rd
Two Mile Creek Rd
Tumbling Cr
Piney Cr
Boat Log
Sky Line Rd
Knoury Ln
Knoury Rd
Knoury Dr
Knoury Ln
Knoury Ln
Knoury Ln

GOVERNMENTAL UNIT REFERENCE MAP (2020): Dickinson County, MI

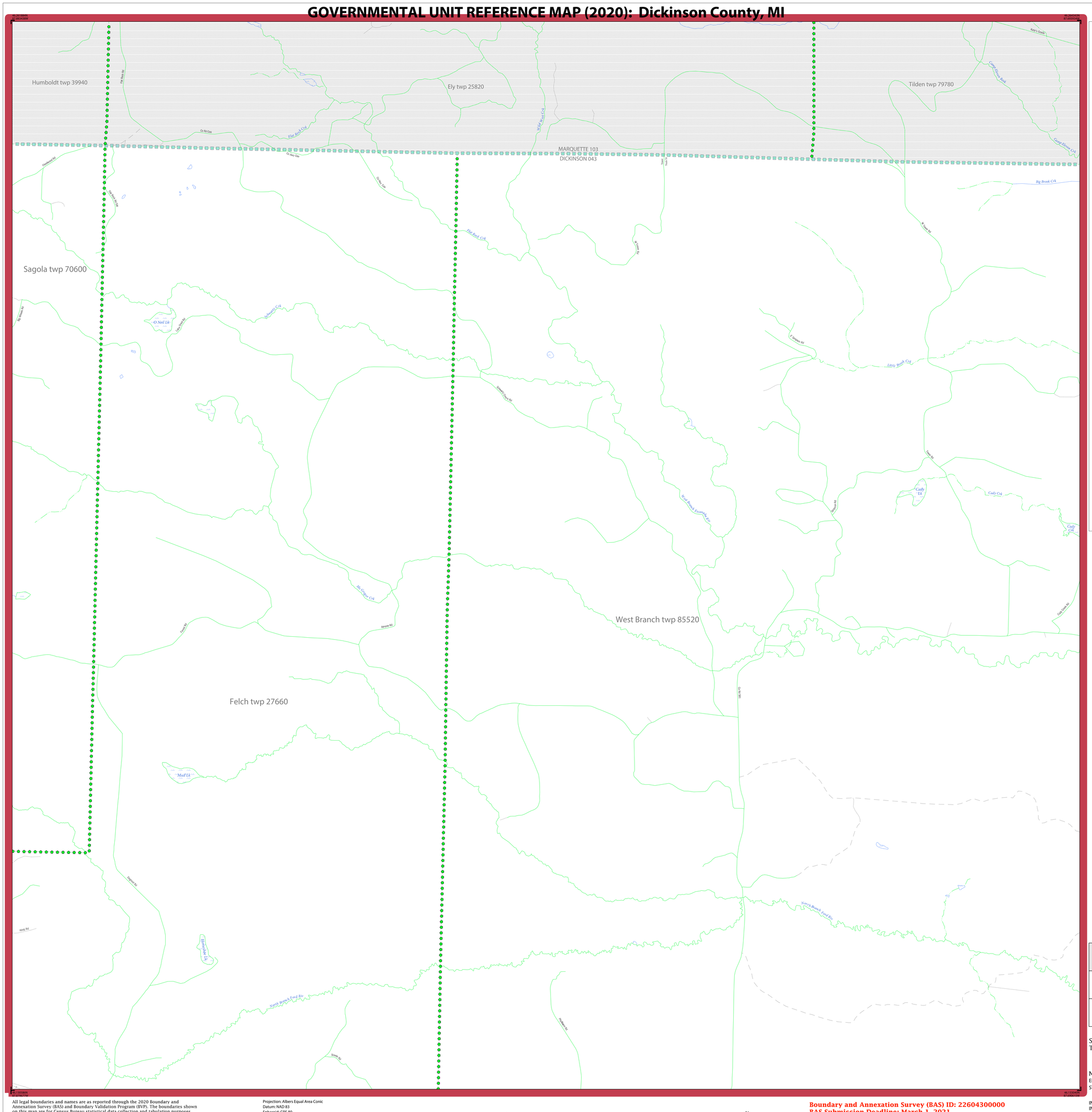

LEGEND

SYMBOL DESCRIPTION	SYMBOL	LABEL STYLE
Federal American Indian Reservation		L'ANSE RESERVATION (TA 1880)
Off-Reservation Trust Land		T1880
American Indian Tribal Subdivision		SHONTO (620)
Alaska Native Regional Corporation (ANRC)		NANA ANRC 52120
State (or statistically equivalent entity)		NEW YORK 36
County (or statistically equivalent entity)		ERIE 029
Minor Civil Division (MCD)[1]		Lee town 41460
Census County Division (CCD)[2]		Jemez CCD 91650
Consolidated City		MILFORD 47500
Incorporated Place[3]		Davis 18100
Census Designated Place (CDP)[2]		Cochiti 16560

DESCRIPTION	SYMBOL	DESCRIPTION	SYMBOL
Interstate	5	Water Body	Pleasant Lake
U.S. Highway	2	Swamp or Marsh	Okefenokee Swamp
State Highway	4	Glacier	Bering Glacier
Other Road	Marsh Ln	Airport, Airfield, or Helicopter Landing Pad	Dönärd Airfield
Cul-de-sac		College or University	Coll/Univ
Circle		Military	Fort Belvoir
Geographic Offset or Corridor		Prison or Juvenile Detention Center	PJDC
4WD Trail, Stairway, Alley, Walkway, or Ferry		Cemetery	Powell Cmtry
Railroad	Southern RR	Golf Course	Pinehurst GlfCrs
Pipeline or Power Line		National Park or Forest	Yosemite NP
Ridge or Fence		Other Park	St Francis Park
Property Line or Nonvisible Boundary		Outside Subject Area	
Perennial Stream	Tumbling Cr	Inset Area	A1
Intermittent Stream	Piney Cr		
Mountain Peak or Hill	Mt. Boker		

Where state, county, and/or MCD/CCD boundaries coincide, the map shows the boundary symbol for only the highest-ranking of these boundaries. Where American Indian reservation and American Indian tribal subdivision boundaries coincide, the map shows only the American Indian reservation boundaries.

Entity names are followed by either their FIPS code or census code; parentheses indicate a census code.

1 'MCD*' indicates a false MCD. These are for Census Bureau use only.

2 The CCD and CDP boundaries represent statistical entities only and are not updated through the BAS.

3 Incorporated place name color corresponds to the incorporated place fill color.

Due to space limitations, some road names, along with other feature and geography names on the map, may not be shown.

The Census Bureau stores primary and alternate road names, but only primary road names are used to label the roads on these maps.

Key to Adjacent Sheets

2	3	4
6	7	8

Sheet Location within Entity

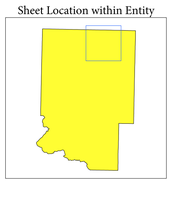

Sheet 3 of 16 PARENT sheets
Total Sheets: 20 (Index 1; Parent 16; Inset 3)

NAME: Dickinson County (043)
ENTITY TYPE: County or statistically equivalent entity
ST: Michigan (26)

INDEX OR PARENT SHEET #: 003
INSET SHEET #: 000000

2020 COUNTY REF MAP (PARENT)

5340226043000000003000000

All legal boundaries and names are as reported through the 2020 Boundary and Annexation Survey (BAS) and Boundary Validation Program (BVP). The boundaries shown on this map are for Census Bureau statistical data collection and tabulation purposes only; their depiction and designation for statistical purposes does not constitute a determination of jurisdictional authority or rights of ownership or entitlement.

Data Source: U.S. Census Bureau's MAF/TIGER database (TAB20), November 2020
Created by Geography Division: December 08, 2020

U.S. DEPARTMENT OF COMMERCE U.S. Census Bureau

Projection: Albers Equal Area Conic
Datum: NAD 83
Spheroid: GRS 80
1st Standard Parallel: 42 47 51
2nd Standard Parallel: 47 12 16
Central Meridian: -86 16 13
Latitude of Projection's Origin: 41 41 45
False Easting: 0
False Northing: 0

0 0.6 1.2 1.8 2.4 3 Kilometers
0 0.4 0.8 1.2 1.6 2 Miles
The plotted map scale is 1:20,000

N W E S

Boundary and Annexation Survey (BAS) ID: 22604300000
BAS Submission Deadline: March 1, 2021

PDF versions of the BAS maps are available at:
www.census.gov/programs-surveys/bas/geographies.html

For more information, or to request additional maps, please email geo.bas@census.gov, call 1-800-972-5651, or visit www.census.gov/programs-surveys/bas.html.

United States Census Bureau

GOVERNMENTAL UNIT REFERENCE MAP (2020): Dickinson County, MI

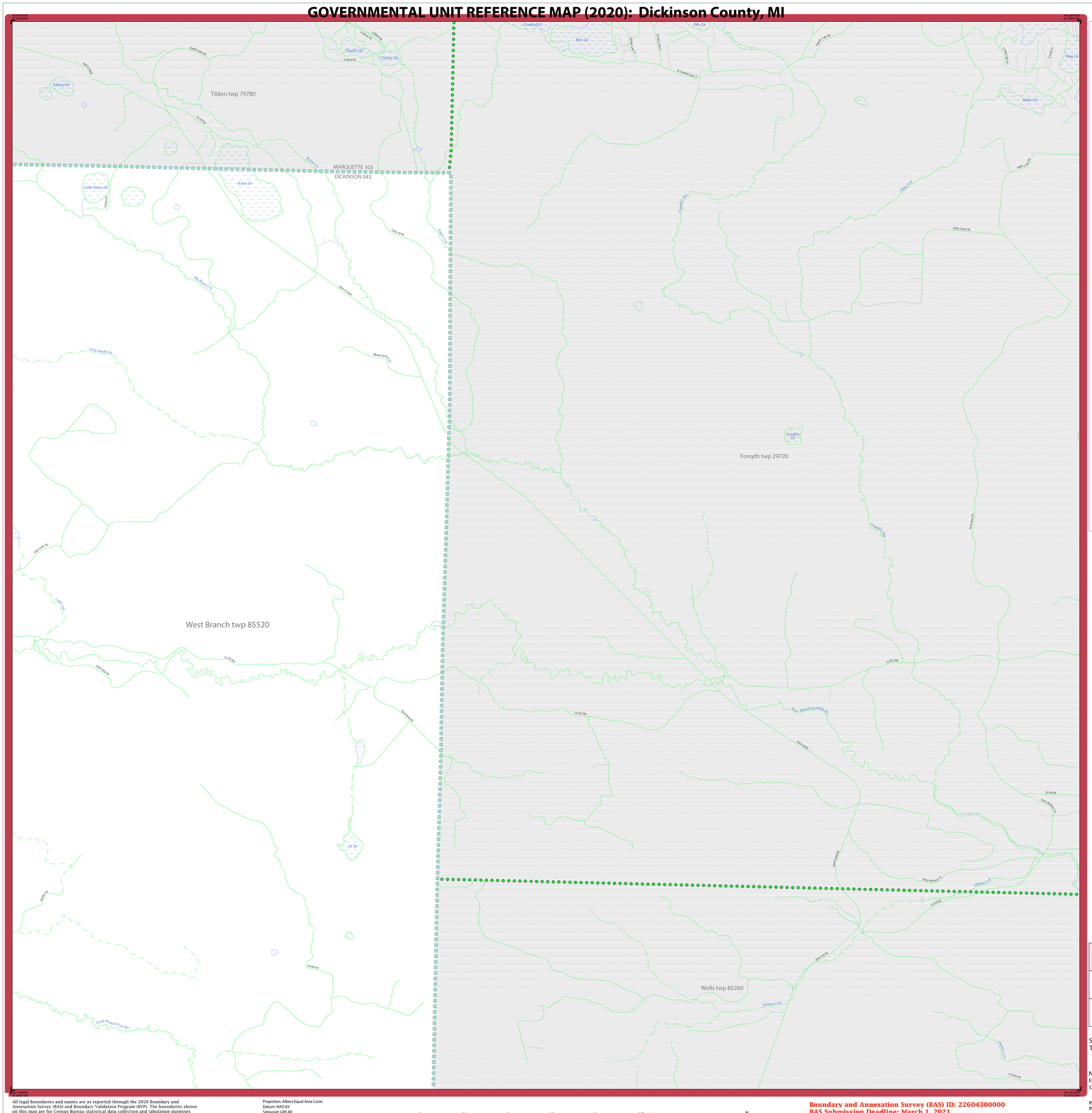
Tilden twp 79780
MARQUETTE 103
DICKINSON 043
West Branch twp 85520
Forsyth twp 29720
Wells twp 85260
Charlie Lks
Charlie Lks
Kidney Lk
Little Kates Lk
Kates Lk
Crooked Lk
Bass Lk
Pike Lk
Slag Lk
Miller Lk
Lanfear Lk
LK 36
Little Brook Crk
Big Brook Crk
Pond Crk
Sullivan Crk
Chapelle Crk
Chapelle Lake
Pine Bluff Rd
Miller Creek Rd
Co Rd 438
Co Rd 438
Co Rd 438

GOVERNMENTAL UNIT REFERENCE MAP (2020): Dickinson County, MI

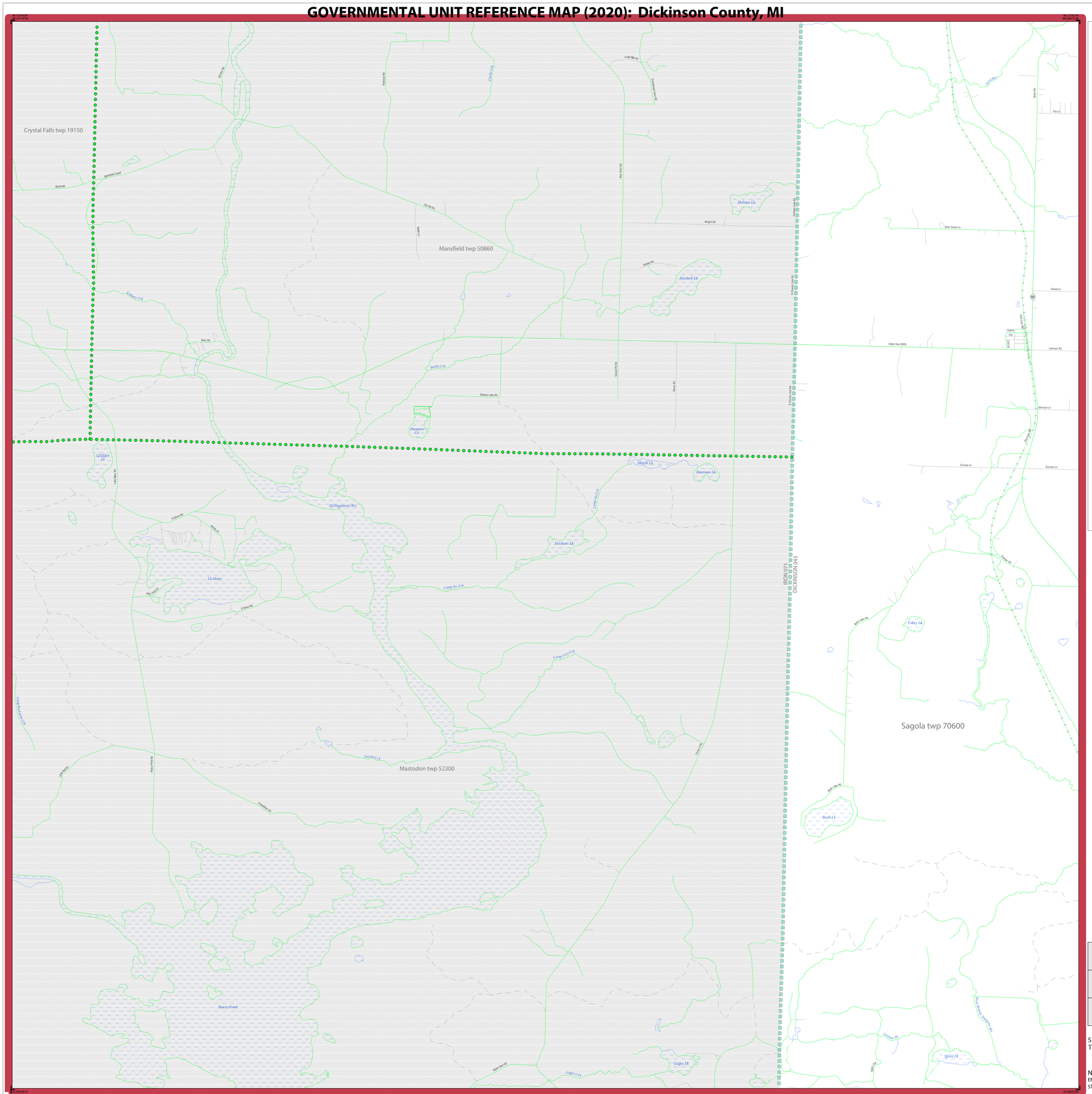

LEGEND

SYMBOL DESCRIPTION	SYMBOL	LABEL STYLE
Federal American Indian Reservation		L'ANSE RESERVATION (TA 1880)
Off-Reservation Trust Land		T1880
American Indian Tribal Subdivision		SHONTO (620)
Alaska Native Regional Corporation (ANRC)		NANA ANRC 52120
State (or statistically equivalent entity)		NEW YORK 36
County (or statistically equivalent entity)		ERIE 029
Minor Civil Division (MCD)[1]		Lee town 41460
Census County Division (CCD)[2]		Jemez CCD 91650
Consolidated City		MILFORD 47500
Incorporated Place[3]		Davis 18100
Census Designated Place (CDP)[2]		Cochiti 16560

DESCRIPTION	SYMBOL
Interstate	5
U.S. Highway	2
State Highway	4
Other Road	Marsh Ln
Cul-de-sac	
Circle	
Geographic Offset or Corridor	
4WD Trail, Stairway, Alley, Walkway, or Ferry	
Railroad	Southern RR
Pipeline or Power Line	
Ridge or Fence	
Property Line or Nonvisible Boundary	
Perennial Stream	Tumbling Cr
Intermittent Stream	Piney Cr
Mountain Peak or Hill	Mt. Baker

DESCRIPTION	SYMBOL
Water Body	Pleasant Lake
Swamp or Marsh	Okefenokee Swamp
Glacier	Bering Glacier
Airport, Airfield, or Helicopter Landing Pad	Dönärd Airport
College or University	Coll/Univ
Military	Fort Belvoir
Prison or Juvenile Detention Center	P/JDC
Cemetery	Powell Cmtry
Golf Course	Pinehurst GlfCrs
National Park or Forest	Yosemite NP
Other Park	St Francis Park
Outside Subject Area	
Inset Area	A1

Where state, county, and/or MCD/CCD boundaries coincide, the map shows the boundary symbol for only the highest-ranking of these boundaries. Where American Indian reservation and American Indian tribal subdivision boundaries coincide, the map shows only the American Indian reservation boundaries.

Entity names are followed by either their FIPS code or census code; parentheses indicate a census code.

1 'MCD" indicates a false MCD. These are for Census Bureau use only.

2 The CCD and CDP boundaries represent statistical entities only and are not updated through the BAS.

3 Incorporated place name color corresponds to the incorporated place fill color.

Due to space limitations, some road names, along with other feature and geography names on the map, may not be shown.

The Census Bureau stores primary and alternate road names, but only primary road names are used to label the roads on these maps.

Key to Adjacent Sheets

	1	2
	5	6
	9	10

Sheet Location within Entity

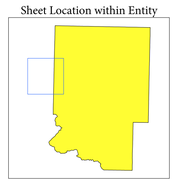

Sheet 5 of 16 PARENT sheets
Total Sheets: 20 (Index 1; Parent 16; Inset 3)

NAME: Dickinson County (043)
ENTITY TYPE: County or statistically equivalent entity
ST: Michigan (26)

INDEX OR PARENT SHEET #: 005
INSET SHEET #: 000000

2020 COUNTY REF MAP (PARENT)

5340226043000000005000000

All legal boundaries and names are as reported through the 2020 Boundary and Annexation Survey (BAS) and Boundary Validation Program (BVP). The boundaries shown on this map are for Census Bureau statistical data collection and tabulation purposes only; their depiction and designation for statistical purposes does not constitute a determination of jurisdictional authority or rights of ownership or entitlement.

Data Source: U.S. Census Bureau's MAF/TIGER database (TAB20), November 2020
Created by Geography Division: December 08, 2020

U.S. DEPARTMENT OF COMMERCE U.S. Census Bureau

Projection: Albers Equal Area Conic
Datum: NAD 83
Spheroid: GRS 80
1st Standard Parallel: 42 47 51
2nd Standard Parallel: 47 12 16
Central Meridian: -86 16 13
Latitude of Projection's Origin: 41 41 45
False Easting: 0
False Northing: 0

0 0.6 1.2 1.8 2.4 3 Kilometers
0 0.4 0.8 1.2 1.6 2 Miles
The plotted map scale is 1:20,000

N W E S

Boundary and Annexation Survey (BAS) ID: 22604300000
BAS Submission Deadline: March 1, 2021

PDF versions of the BAS maps are available at:
www.census.gov/programs-surveys/bas/geographies.html

For more information, or to request additional maps, please email geo.bas@census.gov, call 1-800-972-5651, or visit www.census.gov/programs-surveys/bas.html.

United States Census Bureau

GOVERNMENTAL UNIT REFERENCE MAP (2020): Dickinson County, MI

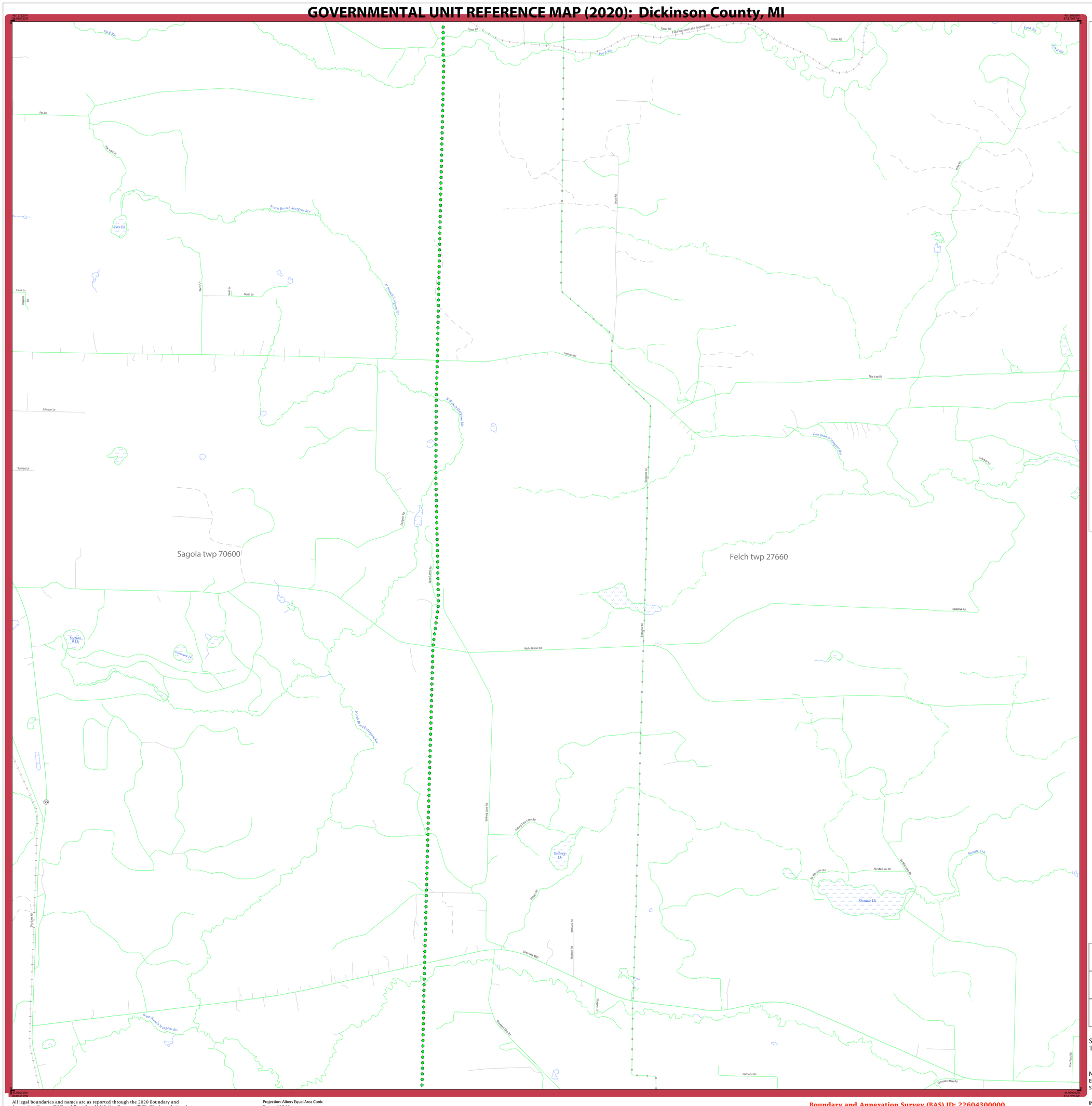

LEGEND

SYMBOL DESCRIPTION	SYMBOL	LABEL STYLE
Federal American Indian Reservation		L'ANSE RESERVATION (TA 1880)
Off-Reservation Trust Land		T1880
American Indian Tribal Subdivision		SHONTO (620)
Alaska Native Regional Corporation (ANRC)		*NANA ANRC 52120*
State (or statistically equivalent entity)		NEW YORK 36
County (or statistically equivalent entity)		ERIE 029
Minor Civil Division (MCD)[1]		Lee town 41460
Census County Division (CCD)[2]		*Jemez CCD 91650*
Consolidated City		MILFORD 47500
Incorporated Place[3]		Davis 18100
Census Designated Place (CDP)[2]		*Cochiti 16560*

DESCRIPTION	SYMBOL	DESCRIPTION	SYMBOL
Interstate	5	Water Body	*Pleasant Lake*
U.S. Highway	2	Swamp or Marsh	*Okefenokee Swamp*
State Highway	4	Glacier	*Bering Glacier*
Other Road	Marsh Ln	Airport, Airfield, or Helicopter Landing Pad	Dönärd Airfoyh
Cul-de-sac		College or University	Coll/Univ
Circle		Military	Fort Belvoir
Geographic Offset or Corridor		Prison or Juvenile Detention Center	P/JDC
4WD Trail, Stairway, Alley, Walkway, or Ferry		Cemetery	Powell Cmtry
Railroad	Southern RR	Golf Course	Pinehurst GlfCrs
Pipeline or Power Line		National Park or Forest	Yosemite NP
Ridge or Fence		Other Park	St Francis Park
Property Line or Nonvisible Boundary		Outside Subject Area	
Perennial Stream	*Tumbling Cr*	Inset Area	A1
Intermittent Stream	*Piney Cr*		
Mountain Peak or Hill	*Mt. Baker*		

Where state, county, and/or MCD/CCD boundaries coincide, the map shows the boundary symbol for only the highest-ranking of these boundaries. Where American Indian reservation and American Indian tribal subdivision boundaries coincide, the map shows only the American Indian reservation boundaries.

Entity names are followed by either their FIPS code or census code; parentheses indicate a census code.

1 'MCD*' indicates a false MCD. These are for Census Bureau use only.

2 The CCD and CDP boundaries represent statistical entities only and are not updated through the BAS.

3 Incorporated place name color corresponds to the incorporated place fill color.

Due to space limitations, some road names, along with other feature and geography names on the map, may not be shown.

The Census Bureau stores primary and alternate road names, but only primary road names are used to label the roads on these maps.

Key to Adjacent Sheets

1	2	3
5	6	7
9	10	11

Sheet Location within Entity

Sheet 6 of 16 PARENT sheets
Total Sheets: 20 (Index 1; Parent 16; Inset 3)

NAME: Dickinson County (043)
ENTITY TYPE: County or statistically equivalent entity
ST: Michigan (26)

INDEX OR PARENT SHEET #: 006
INSET SHEET #: 000000

2020 COUNTY REF MAP (PARENT)

5340226043000000006000000

All legal boundaries and names are as reported through the 2020 Boundary and Annexation Survey (BAS) and Boundary Validation Program (BVP). The boundaries shown on this map are for Census Bureau statistical data collection and tabulation purposes only; their depiction and designation for statistical purposes does not constitute a determination of jurisdictional authority or rights of ownership or entitlement.

Data Source: U.S. Census Bureau's MAF/TIGER database (TAB20), November 2020
Created by Geography Division: December 08, 2020

U.S. DEPARTMENT OF COMMERCE U.S. Census Bureau

Projection: Albers Equal Area Conic
Datum: NAD 83
Spheroid: GRS 80
1st Standard Parallel: 42 47 51
2nd Standard Parallel: 47 12 16
Central Meridian: -86 16 13
Latitude of Projection's Origin: 41 41 45
False Easting: 0
False Northing: 0

0 0.6 1.2 1.8 2.4 3 Kilometers
0 0.4 0.8 1.2 1.6 2 Miles
The plotted map scale is 1:20,000

N W E S

Boundary and Annexation Survey (BAS) ID: 22604300000
BAS Submission Deadline: March 1, 2021

PDF versions of the BAS maps are available at:
www.census.gov/programs-surveys/bas/geographies.html

For more information, or to request additional maps, please email geo.bas@census.gov, call 1-800-972-5651, or visit www.census.gov/programs-surveys/bas.html.

United States Census Bureau

GOVERNMENTAL UNIT REFERENCE MAP (2020): Dickinson County, MI

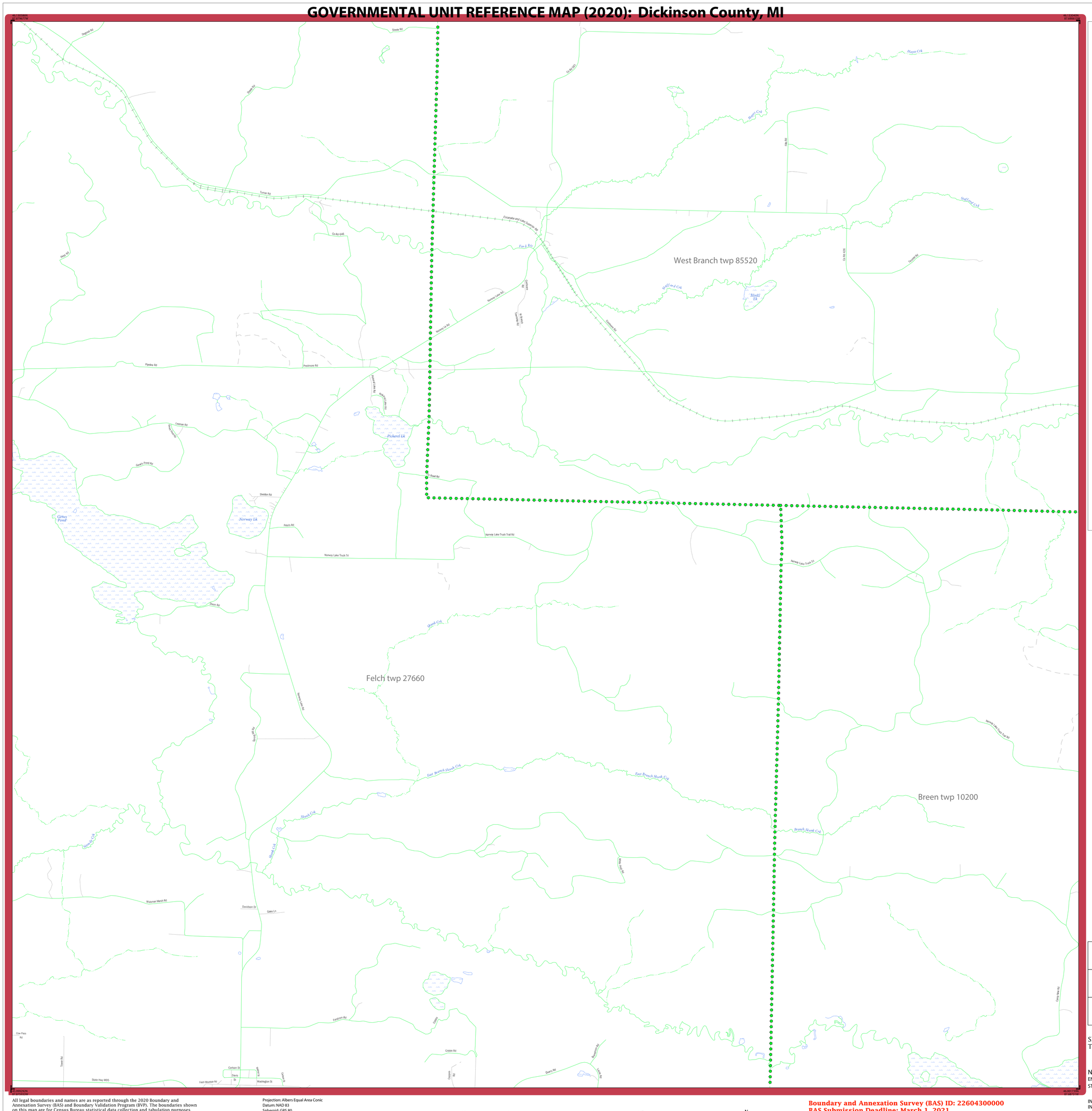

LEGEND

SYMBOL DESCRIPTION	SYMBOL	LABEL STYLE
Federal American Indian Reservation		L'ANSE RESERVATION (TA 1880)
Off-Reservation Trust Land		T1880
American Indian Tribal Subdivision		SHONTO (620)
Alaska Native Regional Corporation (ANRC)		*NANA ANRC 52120*
State (or statistically equivalent entity)		NEW YORK 36
County (or statistically equivalent entity)		ERIE 029
Minor Civil Division (MCD)[1]		Lee town 41460
Census County Division (CCD)[2]		*Jemez CCD 91650*
Consolidated City		MILFORD 47500
Incorporated Place[3]		Davis 18100
Census Designated Place (CDP)[2]		*Cochiti 16560*

DESCRIPTION	SYMBOL	DESCRIPTION	SYMBOL
Interstate	I	Water Body	Pleasant Lake
U.S. Highway	2	Swamp or Marsh	Okefenokee Swamp
State Highway	4	Glacier	Bering Glacier
Other Road	Marsh Ln	Airport, Airfield, or Helicopter Landing Pad	Dönärd Airfield
Cul-de-sac		College or University	Coll/Univ
Circle		Military	Fort Belvoir
Geographic Offset or Corridor		Prison or Juvenile Detention Center	P/JDC
4WD Trail, Stairway, Alley, Walkway, or Ferry		Cemetery	Powell Cmtry
Railroad	Southern RR	Golf Course	Pinehurst GlfCrs
Pipeline or Power Line		National Park or Forest	Yosemite NP
Ridge or Fence		Other Park	St Francis Park
Property Line or Nonvisible Boundary		Outside Subject Area	
Perennial Stream	Tumbling Cr	Inset Area	A1
Intermittent Stream	Piney Cr		
Mountain Peak or Hill	Mt. Baker		

Where state, county, and/or MCD/CCD boundaries coincide, the map shows the boundary symbol for only the highest-ranking of these boundaries. Where American Indian reservation and American Indian tribal subdivision boundaries coincide, the map shows only the American Indian reservation boundaries.

Entity names are followed by either their FIPS code or census code; parentheses indicate a census code.

1 'MCD*' indicates a false MCD. These are for Census Bureau use only.

2 The CCD and CDP boundaries represent statistical entities only and are not updated through the BAS.

3 Incorporated place name color corresponds to the incorporated place fill color.

Due to space limitations, some road names, along with other feature and geography names on the map, may not be shown.

The Census Bureau stores primary and alternate road names, but only primary road names are used to label the roads on these maps.

Key to Adjacent Sheets

2	3	4
6	7	8
10	11	12

Sheet Location within Entity

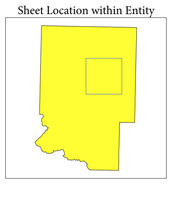

Sheet 7 of 16 PARENT sheets
Total Sheets: 20 (Index 1; Parent 16; Inset 3)

NAME: Dickinson County (043)
ENTITY TYPE: County or statistically equivalent entity
ST: Michigan (26)

INDEX OR PARENT SHEET #: 007
INSET SHEET #: 000000

2020 COUNTY REF MAP (PARENT)

5340226043000000007000000

All legal boundaries and names are as reported through the 2020 Boundary and Annexation Survey (BAS) and Boundary Validation Program (BVP). The boundaries shown on this map are for Census Bureau statistical data collection and tabulation purposes only; their depiction and designation for statistical purposes does not constitute a determination of jurisdictional authority or rights of ownership or entitlement.

Data Source: U.S. Census Bureau's MAF/TIGER database (TAB20), November 2020
Created by Geography Division: December 08, 2020

U.S. DEPARTMENT OF COMMERCE U.S. Census Bureau

Projection: Albers Equal Area Conic
Datum: NAD 83
Spheroid: GRS 80
1st Standard Parallel: 42 47 51
2nd Standard Parallel: 47 12 16
Central Meridian: -86 16 13
Latitude of Projection's Origin: 41 41 45
False Easting: 0
False Northing: 0

0 0.6 1.2 1.8 2.4 3 Kilometers
0 0.4 0.8 1.2 1.6 2 Miles
The plotted map scale is 1:20,000

N W E S

Boundary and Annexation Survey (BAS) ID: 22604300000
BAS Submission Deadline: March 1, 2021

PDF versions of the BAS maps are available at:
www.census.gov/programs-surveys/bas/geographies.html

For more information, or to request additional maps, please email geo.bas@census.gov, call 1-800-972-5651, or visit www.census.gov/programs-surveys/bas.html.

GOVERNMENTAL UNIT REFERENCE MAP (2020): Dickinson County, MI

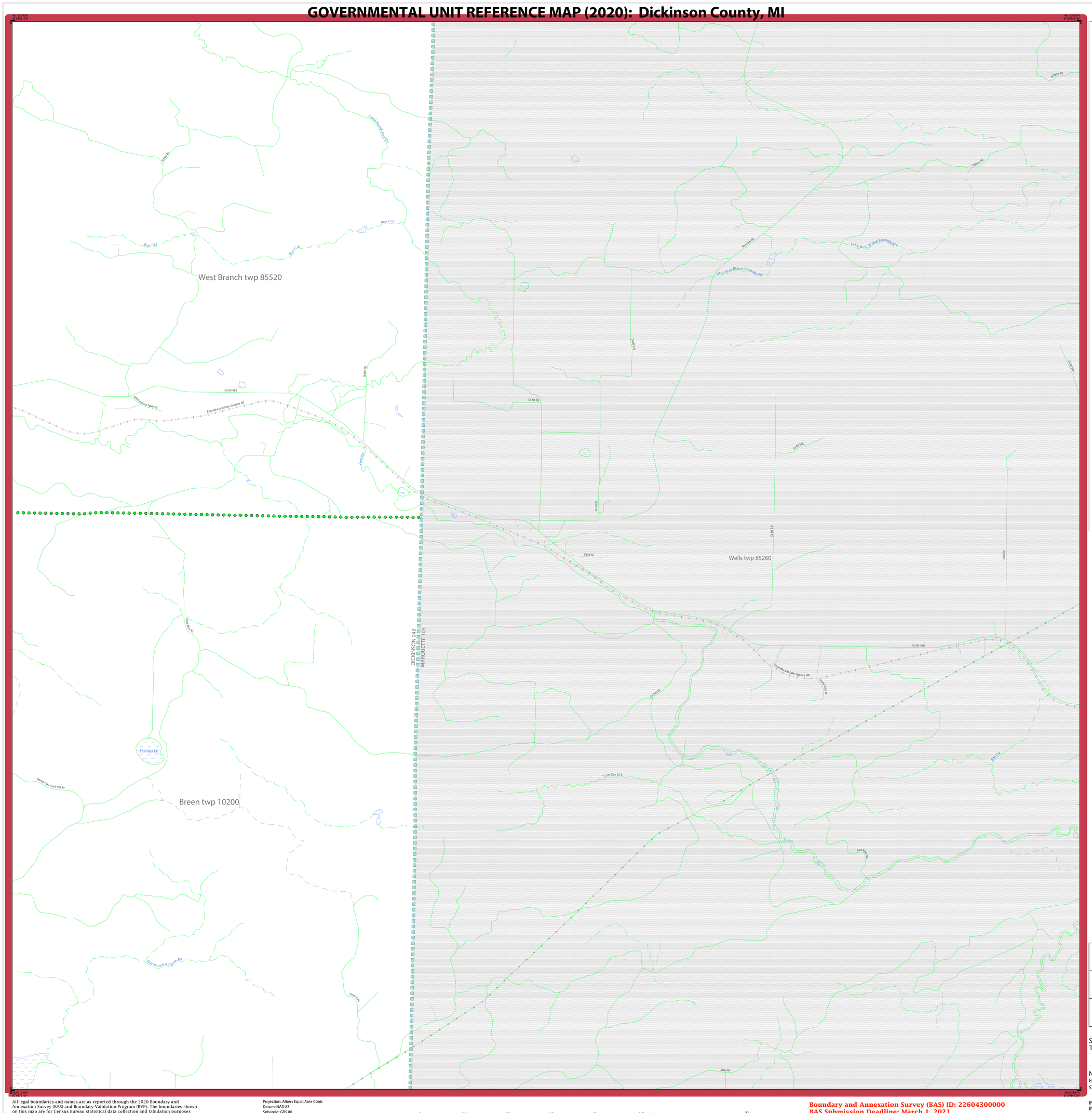
West Branch twp 85520
Wells twp 85260
Breen twp 10200
DICKINSON 043
MARQUETTE 103
Escanaba and Lake Superior RR
Little West Branch Escanaba Riv
Bear Crk
Marshes Lk
Co Rd 426
Co Rd 426
Co Rd 426

GOVERNMENTAL UNIT REFERENCE MAP (2020): Dickinson County, MI

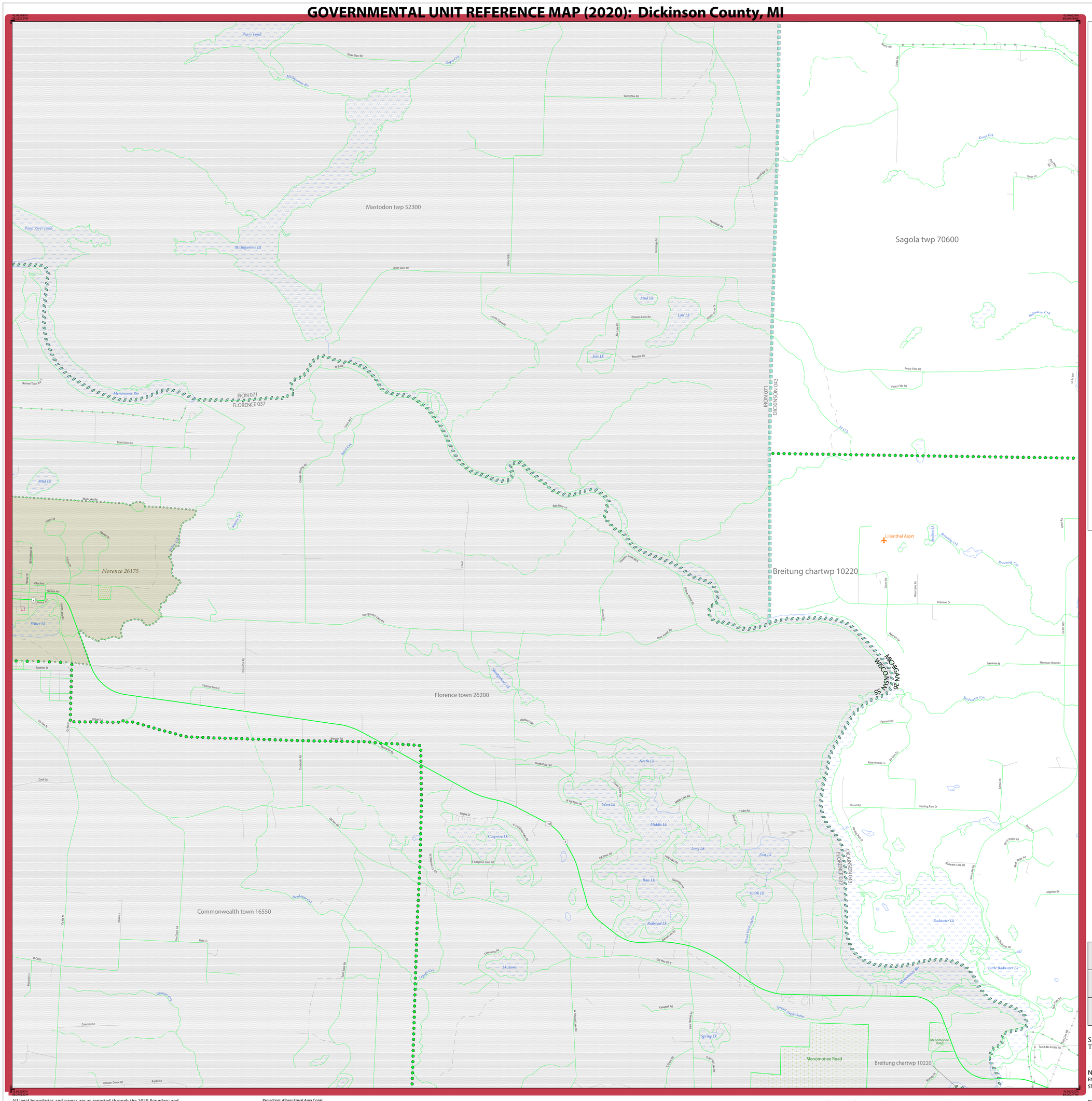
Mastodon twp 52300
Sagola twp 70600
Breitung chartwp 10220
Florence 26175
Florence town 26200
Commonwealth town 16550
Breitung chartwp 10220
IRON 071
FLORENCE 037
IRON 071
DICKINSON 043
MICHIGAN 26
WISCONSIN 35
DICKINSON 043
FLORENCE 037
Lilienthal Arprt
Menómonee Road
Menómonee Road
Michigamme Lk
Mud Lk
Leif Lk
Jule Lk
Mud Lk
Fisher Lk
Pearl River Pond
Peary Pond
Michigamme Riv
Menominee Riv
Badwater Lk
Little Badwater Lk
North Lk
West Lk
Middle Lk
Long Lk
East Lk
South Lk
Bass Lk
Railroad Lk
Cougrove Lk
Lk Anna
Spring Lk
Montgomery Lk
Spring Eagle Outlet
Spring Eagle Creek
Badwater Crk
Browning Crk
Pinery Falls Rd
Peterson Dr
Merriman Rd
Merriman West Rd
Harding Park Dr
Duval Rd
Langford Dr
Twin Falls Access Rd
Johnson Creek Rd
Aspen Ln
Coleman Ln
Cook Ln
Superior St
Florence Twnl St
Florence Ave
Olive Ave
Mud Lake Rd
Brule Dams Rd
Lower Dam Rd
Wetochka Rd
Chicken Farm Rd
Wequaka Rd
Forest Glade Rd
Pinery Falls Rd
Old Hwy 69 E
Campbell Rd
Lake Alexa Rd
Sand Lake Rd
Johnson Lake Rd
Lake Dimond Rd
Eastwood Rd
Bass Lake Rd
River Woods Ln
Eggsetts Rd
Duval Rd
Harding Park Dr
Rickwater Lake Rd
Bass Lake Rd
Langford Dr
Twin Falls Access Rd
Peterson Dr
Merriman Rd
Merriman West Rd
Lilienthal Rd
Browning Crk
Badwater Crk
Menominee Riv
Spring Eagle Outlet
Spring Eagle Creek
Johnson Creek
Pinery Falls Rd
Pinery Crk
Kings Crk
Bakwater Crk
Gilgert Crk
Mud Lake Rd
Brule Dams Rd
Lower Dam Rd
Wetochka Rd
Chicken Farm Rd
Wequaka Rd
Forest Glade Rd
Mill Lake Rd
Cedar Lake Rd
Cedar Dam Rd
Hemlock St
Hemlock Rd
Spruce St
Spruce Rd
Cedar Dam Rd
Cedar Creek Rd
Bill Mattson Dr
Nancy St
Olive Ave
Florence Ave
Cedar St
Superior St
Florence Twnl St
Cedar Rd
Cedar Dr
Cedar Ln
Cedar Lake Rd
Cedar Lake Rd
Cedar Creek Rd
Cedar Creek Rd
Cedar Lake Rd
Cedar Lake Rd
Cedar Lake

GOVERNMENTAL UNIT REFERENCE MAP (2020): Dickinson County, MI

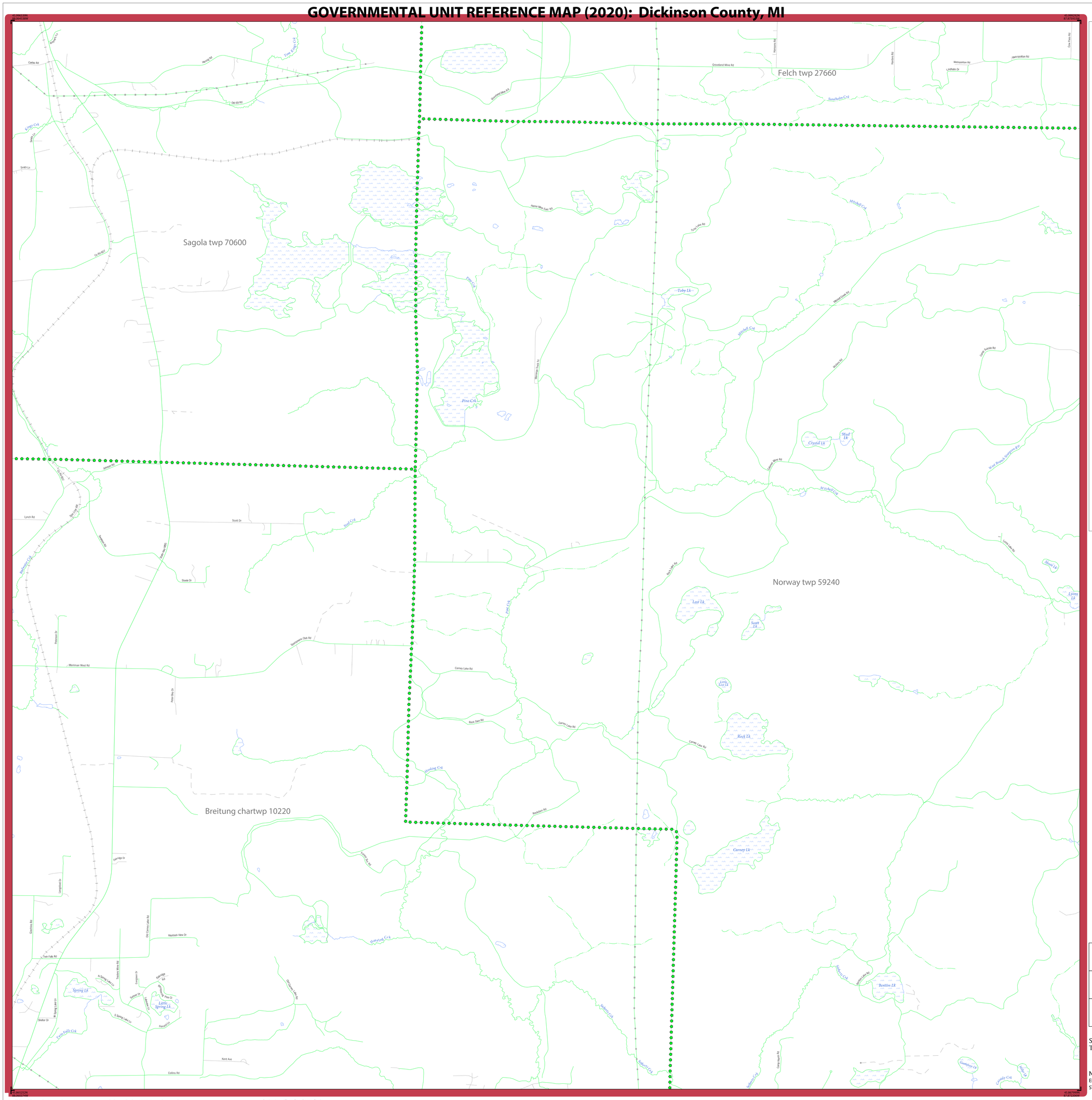

LEGEND

SYMBOL DESCRIPTION	SYMBOL	LABEL STYLE
Federal American Indian Reservation		L'ANSE RESERVATION (TA 1880)
Off-Reservation Trust Land		T1880
American Indian Tribal Subdivision		SHONTO (620)
Alaska Native Regional Corporation (ANRC)		NANA ANRC 52120
State (or statistically equivalent entity)		NEW YORK 36
County (or statistically equivalent entity)		ERIE 029
Minor Civil Division (MCD)[1]		Lee town 41460
Census County Division (CCD)[2]		Jemez CCD 91650
Consolidated City		MILFORD 47500
Incorporated Place[3]		Davis 18100
Census Designated Place (CDP)[2]		Cochiti 16560

DESCRIPTION	SYMBOL
Interstate	
U.S. Highway	
State Highway	
Other Road	Marsh Ln
Cul-de-sac	
Circle	
Geographic Offset or Corridor	
4WD Trail, Stairway, Alley, Walkway, or Ferry	
Railroad	Southern RR
Pipeline or Power Line	
Ridge or Fence	
Property Line or Nonvisible Boundary	
Perennial Stream	Tumbling Cr
Intermittent Stream	Piney Cr
Mountain Peak or Hill	Mt. Baker

DESCRIPTION	SYMBOL
Water Body	Pleasant Lake
Swamp or Marsh	Okefenokee Swamp
Glacier	Bering Glacier
Airport, Airfield, or Helicopter Landing Pad	Dönärd Airfield
College or University	Coll/Univ
Military	Fort Belvoir
Prison or Juvenile Detention Center	P/JDC
Cemetery	Powell Cmtry
Golf Course	Pinehurst GlfCrs
National Park or Forest	Yosemite NP
Other Park	St Francis Park
Outside Subject Area	
Inset Area	A1

Where state, county, and/or MCD/CCD boundaries coincide, the map shows the boundary symbol for only the highest-ranking of these boundaries. Where American Indian reservation and American Indian tribal subdivision boundaries coincide, the map shows only the American Indian reservation boundaries.

Entity names are followed by either their FIPS code or census code; parentheses indicate a census code.

1 'MCD*' indicates a false MCD. These are for Census Bureau use only.

2 The CCD and CDP boundaries represent statistical entities only and are not updated through the BAS.

3 Incorporated place name color corresponds to the incorporated place fill color.

Due to space limitations, some road names, along with other feature and geography names on the map, may not be shown.

The Census Bureau stores primary and alternate road names, but only primary road names are used to label the roads on these maps.

Key to Adjacent Sheets

5	6	7
9	10	11
13	14	15

Sheet Location within Entity

Sheet 10 of 16 PARENT sheets
Total Sheets: 20 (Index 1; Parent 16; Inset 3)

NAME: Dickinson County (043)
ENTITY TYPE: County or statistically equivalent entity
ST: Michigan (26)

INDEX OR PARENT SHEET #: 010
INSET SHEET #: 000000

2020 COUNTY REF MAP (PARENT)

5340226043000000010000000

All legal boundaries and names are as reported through the 2020 Boundary and Annexation Survey (BAS) and Boundary Validation Program (BVP). The boundaries shown on this map are for Census Bureau statistical data collection and tabulation purposes only; their depiction and designation for statistical purposes does not constitute a determination of jurisdictional authority or rights of ownership or entitlement.

Data Source: U.S. Census Bureau's MAF/TIGER database (TAB20), November 2020
Created by Geography Division: December 08, 2020

U.S. DEPARTMENT OF COMMERCE U.S. Census Bureau

Projection: Albers Equal Area Conic
Datum: NAD 83
Spheroid: GRS 80
1st Standard Parallel: 42 47 51
2nd Standard Parallel: 47 12 16
Central Meridian: -86 16 13
Latitude of Projection's Origin: 41 41 45
False Easting: 0
False Northing: 0

0 0.6 1.2 1.8 2.4 3 Kilometers
0 0.4 0.8 1.2 1.6 2 Miles
The plotted map scale is 1:20,000

N W E S

Boundary and Annexation Survey (BAS) ID: 22604300000
BAS Submission Deadline: March 1, 2021

PDF versions of the BAS maps are available at:
www.census.gov/programs-surveys/bas/geographies.html

For more information, or to request additional maps, please email geo.bas@census.gov, call 1-800-972-5651, or visit www.census.gov/programs-surveys/bas.html.

GOVERNMENTAL UNIT REFERENCE MAP (2020): Dickinson County, MI

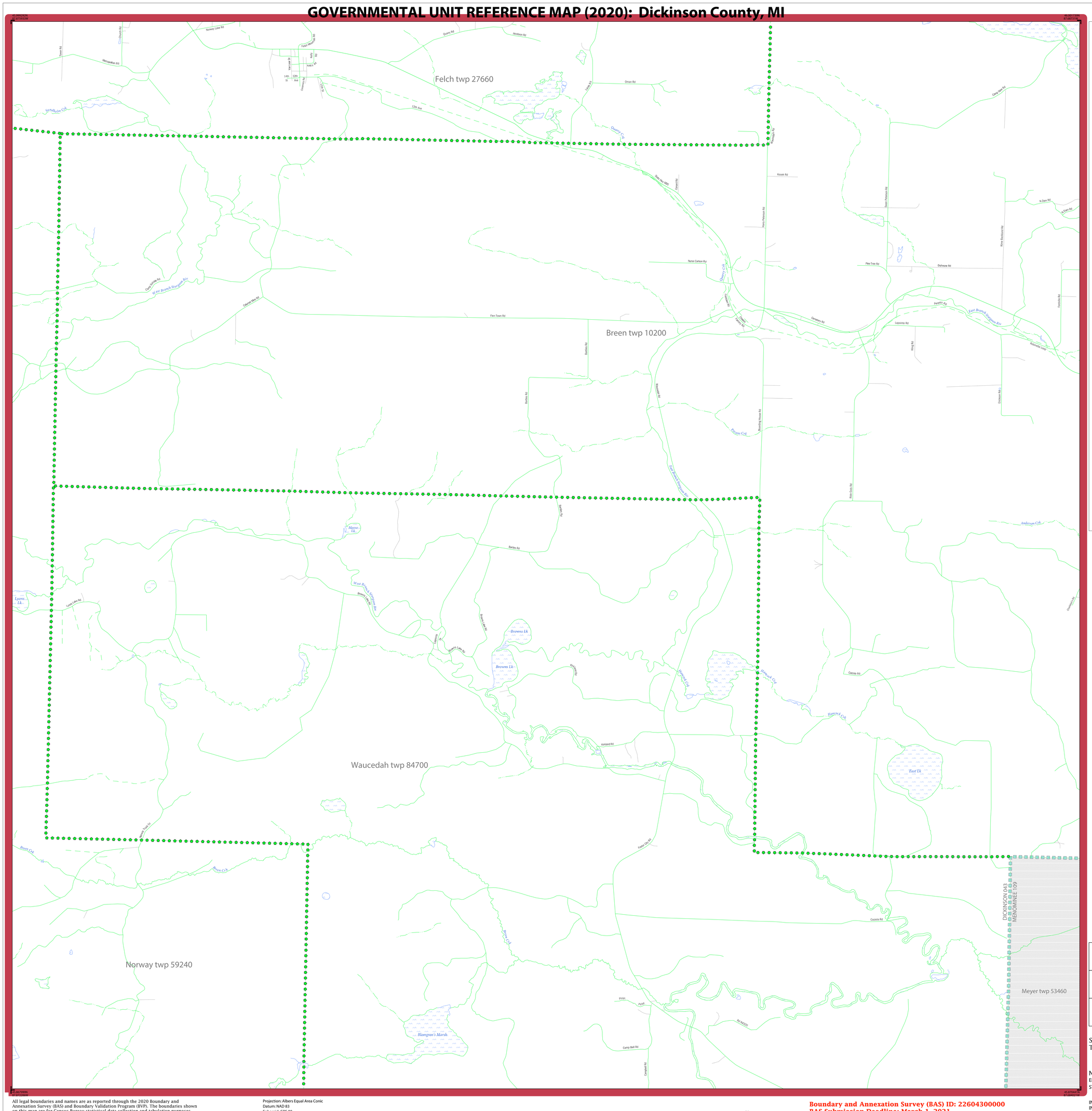
Felch twp 27660
Breen twp 10200
Waucedah twp 84700
Norway twp 59240
Meyer twp 53460
DICKINSON 043
MENOMINEE 109
Quarry Cr
Sandbottom Crk
West Branch Sturgeon Riv
East Branch Sturgeon Riv
Pleasant Crk
Anderson Crk
Hancock Crk
Boom Crk
Boom Cr
Browns Lk
East Lk
Moose Lk
Lyons Lk
Blomgren's Marsh
Norway Line Rd
Quarry Rd
Jackson Rd
Felch Mills Rd
Olman Rd
12th Ave
Kocek Rd
Nurse Carlson Rd
Finn Town Rd
Pike Tree Rd
Dufresne Rd
Lapointe Rd
Cemetery Rd
Bartlett Rd
Burns Rd
Barnes Rd
Lyons Lake Rd
Browns Lake Rd
Kirkland Rd
Fisher City Rd
Cazola Rd
Camp Bell Rd
Carpenter Rd
Ryd
Ryd
Rd 54370
Rice Creek Rd
Rice Boulevard Rd
Eischen Rd
King Rd
Franklin Rd
Ns Dam Rd
Ss Dam Rd
Chapel Rd
Chippewa Rd
Cedar Rd
Tower Rd
Chaunis Rd
Metropolitan Rd
Van Lear Dr
Kelly Rd
Kelly's Way
14th St
12th St
Dunning Rd
Lake Rd
Nerney Rd
Pete Peterson Rd
Bear Pointe Rd
Gilbert Mine Rd
Boom Tak Rd
Boom Tak Rd
Rice Creek Rd
Rice Creek Rd
Cedar Rd
Chippewa Rd
Chapel Rd
Franklin Rd
Eischen Rd
Cazola Rd
Cazola Rd
Camp Bell Rd
Carpenter Rd
Fisher City Rd
Kirkland Rd
Browns Lake Rd
Lyons Lake Rd
Barnes Rd
Burns Rd
Bartlett Rd
Cemetery Rd
Lapointe Rd
Pike Tree Rd
Finn Town Rd
Gilbert Mine Rd
Nurse Carlson Rd
Kocek Rd
Olman Rd
Quarry Rd
Jackson Rd
Norway Line Rd
Felch Mills Rd
Tower Rd
Metropolitan Rd
Chaunis Rd
Chapel Rd
Cedar Rd
Chippewa Rd
Rice Creek Rd
Rice Boulevard Rd
Eischen Rd
King Rd
Franklin Rd
Ns Dam Rd
Ss Dam Rd
Pete Peterson Rd
Bear Pointe Rd
Nerney Rd
Lake Rd
Dunning Rd
Van Lear Dr
Kelly Rd
Kelly's Way
14th St
12th St
12th Ave
Sandbottom Crk
Quarry Cr
Quarry Cr
Pleasant Crk
Anderson Crk
Hancock Crk
Hancock Crk
Boom Crk
Boom Cr

GOVERNMENTAL UNIT REFERENCE MAP (2020): Dickinson County, MI

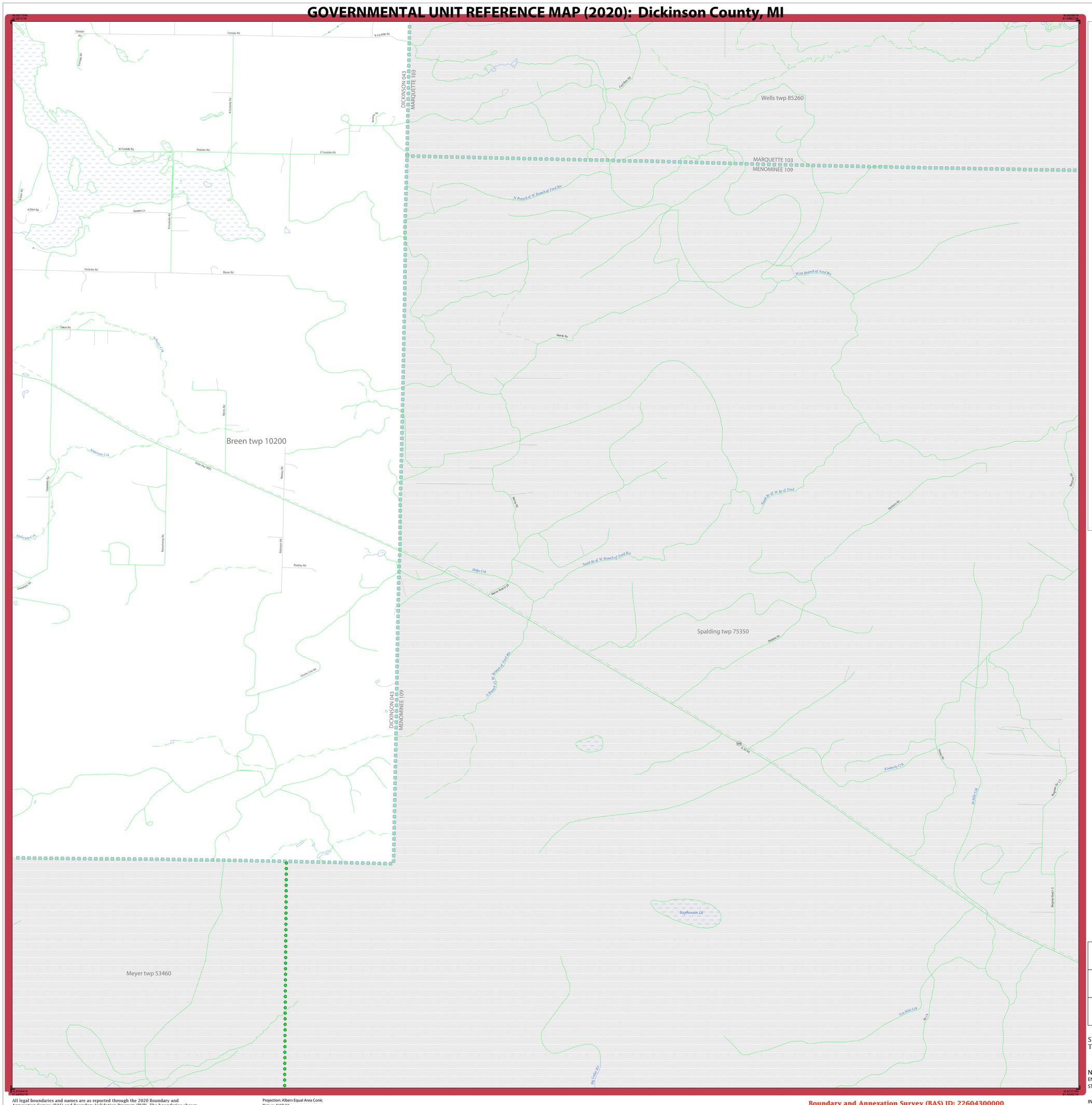

LEGEND

SYMBOL DESCRIPTION	SYMBOL	LABEL STYLE
Federal American Indian Reservation		L'ANSE RESERVATION (TA 1880)
Off-Reservation Trust Land		T1880
American Indian Tribal Subdivision		SHONTO (620)
Alaska Native Regional Corporation (ANRC)		*NANA ANRC 52120*
State (or statistically equivalent entity)		NEW YORK 36
County (or statistically equivalent entity)		ERIE 029
Minor Civil Division (MCD)[1]		Lee town 41460
Census County Division (CCD)[2]		*Jemez CCD 91650*
Consolidated City		MILFORD 47500
Incorporated Place[3]		Davis 18100
Census Designated Place (CDP)[2]		*Cochiti 16560*

DESCRIPTION	SYMBOL	DESCRIPTION	SYMBOL
Interstate	5	Water Body	*Pleasant Lake*
U.S. Highway	2	Swamp or Marsh	*Okefenokee Swamp*
State Highway	4	Glacier	*Bering Glacier*
Other Road	Marsh Ln	Airport, Airfield, or Helicopter Landing Pad	Dönärd Airfield
Cul-de-sac		College or University	Coll/Univ
Circle		Military	Fort Belvoir
Geographic Offset or Corridor		Prison or Juvenile Detention Center	P/JDC
4WD Trail, Stairway, Alley, Walkway, or Ferry		Cemetery	Powell Cmtry
Railroad	Southern RR	Golf Course	Pinehurst GlfCrs
Pipeline or Power Line		National Park or Forest	Yosemite NP
Ridge or Fence		Other Park	St Francis Park
Property Line or Nonvisible Boundary		Outside Subject Area	
Perennial Stream	*Tumbling Cr*	Inset Area	A1
Intermittent Stream	*Piney Cr*		
Mountain Peak or Hill	*Mt. Boker*		

Where state, county, and/or MCD/CCD boundaries coincide, the map shows the boundary symbol for only the highest-ranking of these boundaries. Where American Indian reservation and American Indian tribal subdivision boundaries coincide, the map shows only the American Indian reservation boundaries.

Entity names are followed by either their FIPS code or census code; parentheses indicate a census code.

1 'MCD*' indicates a false MCD. These are for Census Bureau use only.

2 The CCD and CDP boundaries represent statistical entities only and are not updated through the BAS.

3 Incorporated place name color corresponds to the incorporated place fill color.

Due to space limitations, some road names, along with other feature and geography names on the map, may not be shown.

The Census Bureau stores primary and alternate road names, but only primary road names are used to label the roads on these maps.

Key to Adjacent Sheets

7	8	
11	12	
15		

Sheet Location within Entity

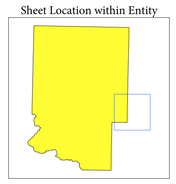

Sheet 12 of 16 PARENT sheets
Total Sheets: 20 (Index 1; Parent 16; Inset 3)

NAME: Dickinson County (043)
ENTITY TYPE: County or statistically equivalent entity
ST: Michigan (26)

INDEX OR PARENT SHEET #: 012
INSET SHEET #: 000000

2020 COUNTY REF MAP (PARENT)

5340226043000000012000000

All legal boundaries and names are as reported through the 2020 Boundary and Annexation Survey (BAS) and Boundary Validation Program (BVP). The boundaries shown on this map are for Census Bureau statistical data collection and tabulation purposes only; their depiction and designation for statistical purposes does not constitute a determination of jurisdictional authority or rights of ownership or entitlement.

Data Source: U.S. Census Bureau's MAF/TIGER database (TAB20), November 2020
Created by Geography Division: December 08, 2020

U.S. DEPARTMENT OF COMMERCE U.S. Census Bureau

Projection: Albers Equal Area Conic
Datum: NAD 83
Spheroid: GRS 80
1st Standard Parallel: 42 47 51
2nd Standard Parallel: 47 12 16
Central Meridian: -86 16 13
Latitude of Projection's Origin: 41 41 45
False Easting: 0
False Northing: 0

0 0.6 1.2 1.8 2.4 3 Kilometers
0 0.4 0.8 1.2 1.6 2 Miles
The plotted map scale is 1:20,000

N W E S

Boundary and Annexation Survey (BAS) ID: 22604300000
BAS Submission Deadline: March 1, 2021

PDF versions of the BAS maps are available at:
www.census.gov/programs-surveys/bas/geographies.html

For more information, or to request additional maps, please email geo.bas@census.gov, call 1-800-972-5651, or visit www.census.gov/programs-surveys/bas.html.

United States Census Bureau

GOVERNMENTAL UNIT REFERENCE MAP (2020): Dickinson County, MI

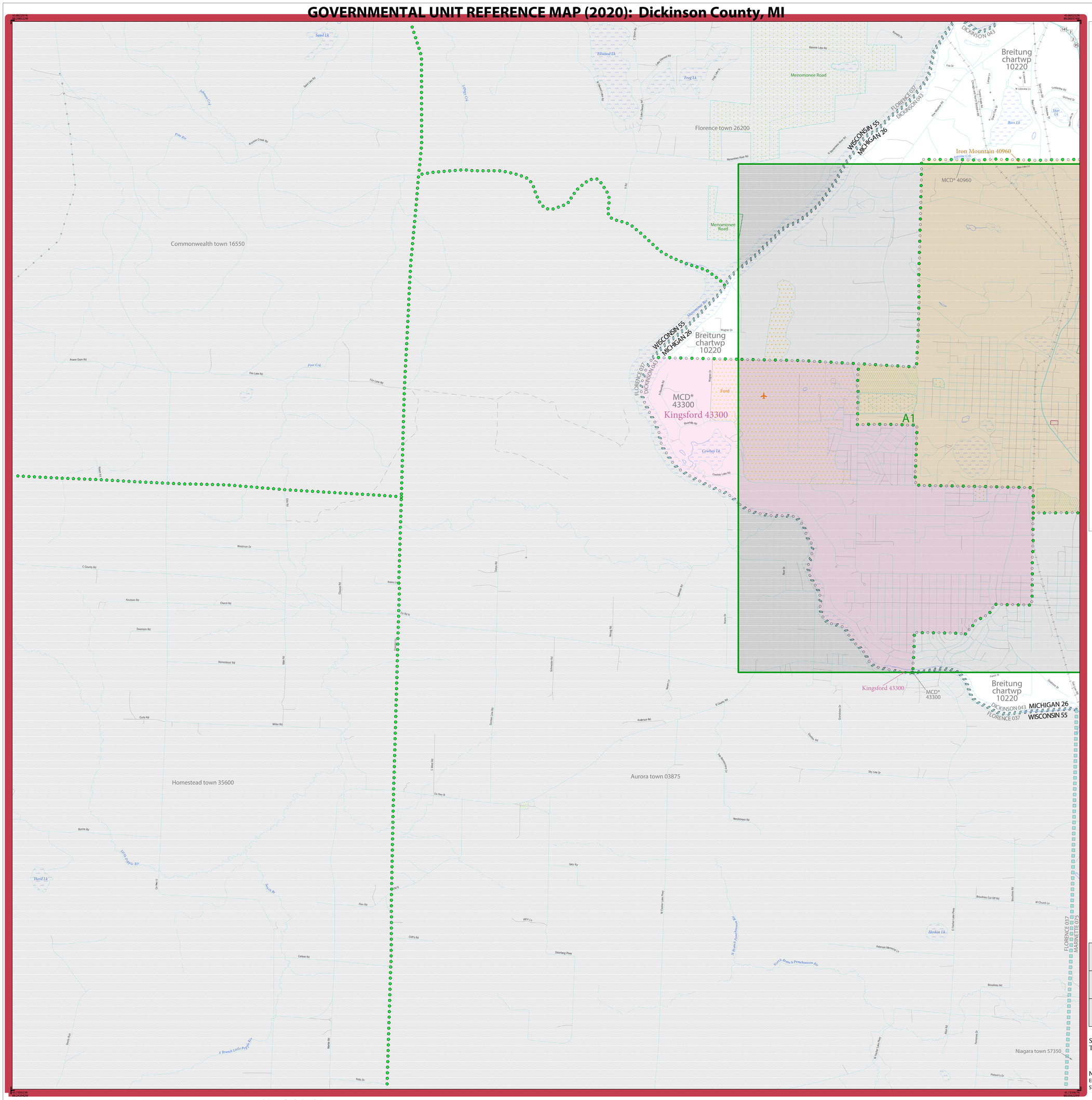

LEGEND

SYMBOL DESCRIPTION	SYMBOL	LABEL STYLE
Federal American Indian Reservation		L'ANSE RESERVATION (TA 1880)
Off-Reservation Trust Land		T1880
American Indian Tribal Subdivision		SHONTO (620)
Alaska Native Regional Corporation (ANRC)		*NANA ANRC 52120*
State (or statistically equivalent entity)		NEW YORK 36
County (or statistically equivalent entity)		ERIE 029
Minor Civil Division (MCD)[1]		Lee town 41460
Census County Division (CCD)[2]		*Jemez CCD 91650*
Consolidated City		MILFORD 47500
Incorporated Place[3]		Davis 18100
Census Designated Place (CDP)[2]		*Cochiti 16560*

DESCRIPTION	SYMBOL
Interstate	
U.S. Highway	
State Highway	
Other Road	Marsh Ln
Cul-de-sac	
Circle	
Geographic Offset or Corridor	
4WD Trail, Stairway, Alley, Walkway, or Ferry	
Railroad	Southern RR
Pipeline or Power Line	
Ridge or Fence	
Property Line or Nonvisible Boundary	
Perennial Stream	Tumbling Cr
Intermittent Stream	Piney Cr
Mountain Peak or Hill	Mt. Baker

DESCRIPTION	SYMBOL
Water Body	Pleasant Lake
Swamp or Marsh	Okefenokee Swamp
Glacier	Bering Glacier
Airport, Airfield, or Helicopter Landing Pad	Dönärd Airport
College or University	Coll/Univ
Military	Fort Belvoir
Prison or Juvenile Detention Center	P/JDC
Cemetery	Powell Cmtry
Golf Course	Pinehurst GlfCrs
National Park or Forest	Yosemite NP
Other Park	St Francis Park
Outside Subject Area	
Inset Area	A1

Where state, county, and/or MCD/CCD boundaries coincide, the map shows the boundary symbol for only the highest-ranking of these boundaries. Where American Indian reservation and American Indian tribal subdivision boundaries coincide, the map shows only the American Indian reservation boundaries.

Entity names are followed by either their FIPS code or census code; parentheses indicate a census code.

1 'MCD*' indicates a false MCD. These are for Census Bureau use only.

2 The CCD and CDP boundaries represent statistical entities only and are not updated through the BAS.

3 Incorporated place name color corresponds to the incorporated place fill color.

Due to space limitations, some road names, along with other feature and geography names on the map, may not be shown.

The Census Bureau stores primary and alternate road names, but only primary road names are used to label the roads on these maps.

Key to Adjacent Sheets

	9	10
	13	14

Sheet Location within Entity

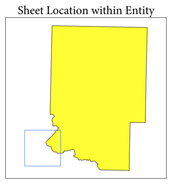

Sheet 13 of 16 PARENT sheets
Total Sheets: 20 (Index 1; Parent 16; Inset 3)

NAME: Dickinson County (043)
ENTITY TYPE: County or statistically equivalent entity
ST: Michigan (26)

INDEX OR PARENT SHEET #: 013
INSET SHEET #: 000000

2020 COUNTY REF MAP (PARENT)

5340226043000001300000

All legal boundaries and names are as reported through the 2020 Boundary and Annexation Survey (BAS) and Boundary Validation Program (BVP). The boundaries shown on this map are for Census Bureau statistical data collection and tabulation purposes only; their depiction and designation for statistical purposes does not constitute a determination of jurisdictional authority or rights of ownership or entitlement.

Data Source: U.S. Census Bureau's MAF/TIGER database (TAB20), November 2020
Created by Geography Division: December 08, 2020

U.S. DEPARTMENT OF COMMERCE U.S. Census Bureau

Projection: Albers Equal Area Conic
Datum: NAD 83
Spheroid: GRS 80
1st Standard Parallel: 42 47 51
2nd Standard Parallel: 47 12 16
Central Meridian: -86 16 13
Latitude of Projection's Origin: 41 41 45
False Easting: 0
False Northing: 0

0 0.6 1.2 1.8 2.4 3 Kilometers
0 0.4 0.8 1.2 1.6 2 Miles
The plotted map scale is 1:20,000

N W E S

Boundary and Annexation Survey (BAS) ID: 22604300000
BAS Submission Deadline: March 1, 2021

PDF versions of the BAS maps are available at: www.census.gov/programs-surveys/bas/geographies.html

For more information, or to request additional maps, please email geo.bas@census.gov, call 1-800-972-5651, or visit www.census.gov/programs-surveys/bas.html.

GOVERNMENTAL UNIT REFERENCE MAP (2020): Dickinson County, MI

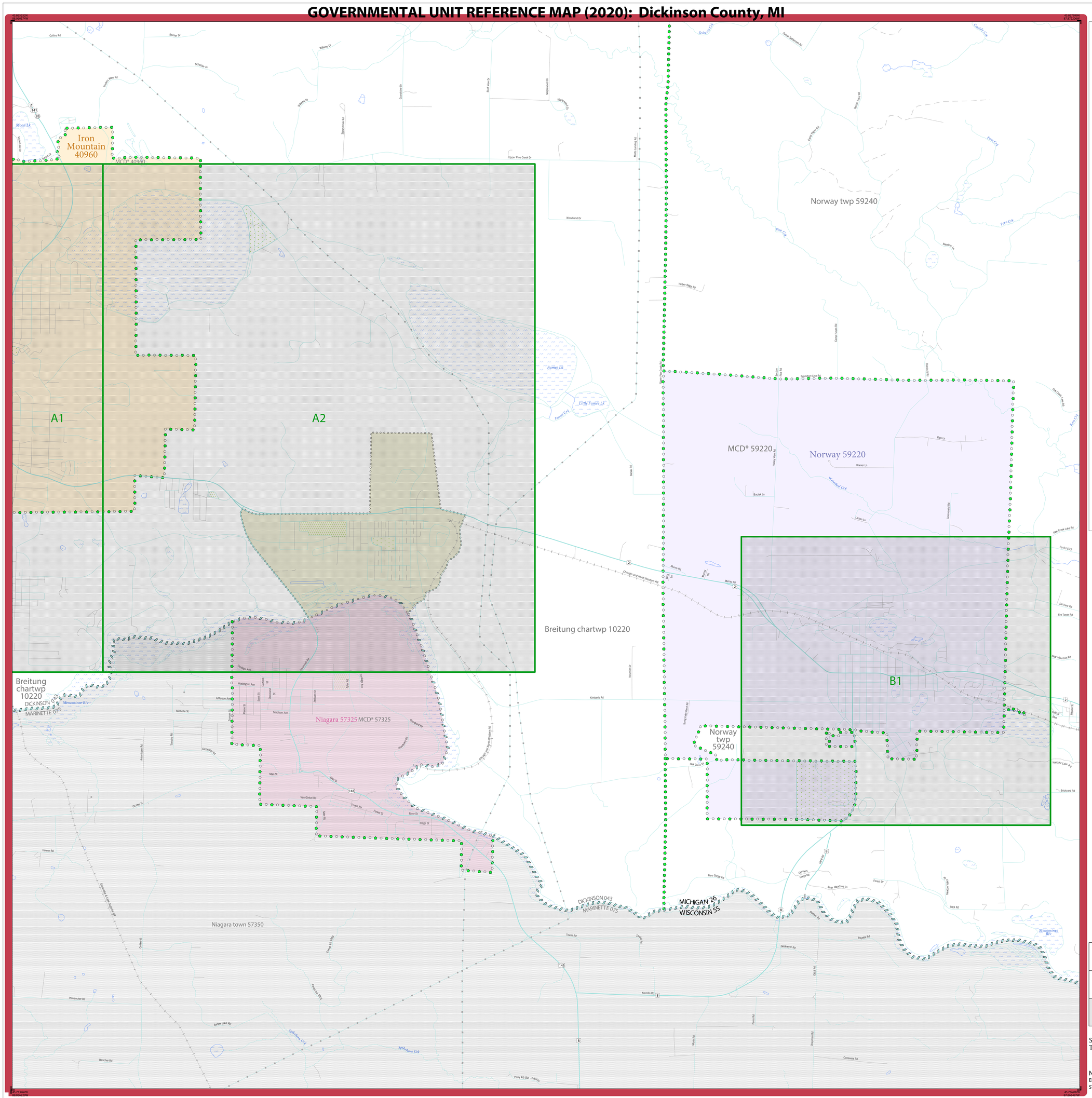

LEGEND

SYMBOL DESCRIPTION	SYMBOL	LABEL STYLE
Federal American Indian Reservation		L'ANSE RESERVATION (TA 1880)
Off-Reservation Trust Land		T1880
American Indian Tribal Subdivision		SHONTO (620)
Alaska Native Regional Corporation (ANRC)		*NANA ANRC 52120*
State (or statistically equivalent entity)		NEW YORK 36
County (or statistically equivalent entity)		ERIE 029
Minor Civil Division (MCD)[1]		Lee town 41460
Census County Division (CCD)[2]		*Jemez CCD 91650*
Consolidated City		MILFORD 47500
Incorporated Place[3]		Davis 18100
Census Designated Place (CDP)[2]		*Cochiti 16560*

DESCRIPTION	SYMBOL	DESCRIPTION	SYMBOL
Interstate	5	Water Body	*Pleasant Lake*
U.S. Highway	2	Swamp or Marsh	*Okefenokee Swamp*
State Highway	4	Glacier	*Bering Glacier*
Other Road	Marsh Ln	Airport, Airfield, or Helicopter Landing Pad	Donald Airport
Cul-de-sac		College or University	Coll/Univ
Circle		Military	Fort Belvoir
Geographic Offset or Corridor		Prison or Juvenile Detention Center	P/JDC
4WD Trail, Stairway, Alley, Walkway, or Ferry		Cemetery	Powell Cmtry
Railroad	Southern RR	Golf Course	Pinehurst GlfCrs
Pipeline or Power Line		National Park or Forest	Yosemite NP
Ridge or Fence		Other Park	St Francis Park
Property Line or Nonvisible Boundary		Outside Subject Area	
Perennial Stream	*Tumbling Cr*	Inset Area	A1
Intermittent Stream	*Piney Cr*		
Mountain Peak or Hill	*Mt. Baker*		

Where state, county, and/or MCD/CCD boundaries coincide, the map shows the boundary symbol for only the highest-ranking of these boundaries. Where American Indian reservation and American Indian tribal subdivision boundaries coincide, the map shows only the American Indian reservation boundaries.

Entity names are followed by either their FIPS code or census code; parentheses indicate a census code.

1 'MCD*' indicates a false MCD. These are for Census Bureau use only.

2 The CCD and CDP boundaries represent statistical entities only and are not updated through the BAS.

3 Incorporated place name color corresponds to the incorporated place fill color.

Due to space limitations, some road names, along with other feature and geography names on the map, may not be shown.

The Census Bureau stores primary and alternate road names, but only primary road names are used to label the roads on these maps.

Key to Adjacent Sheets

9	10	11
13	14	15
		16

Sheet Location within Entity

Sheet 14 of 16 PARENT sheets
Total Sheets: 20 (Index 1; Parent 16; Inset 3)

NAME: Dickinson County (043)
ENTITY TYPE: County or statistically equivalent entity
ST: Michigan (26)

INDEX OR PARENT SHEET #: 014
INSET SHEET #: 000000

2020 COUNTY REF MAP (PARENT)

5340226043000000014000000

All legal boundaries and names are as reported through the 2020 Boundary and Annexation Survey (BAS) and Boundary Validation Program (BVP). The boundaries shown on this map are for Census Bureau statistical data collection and tabulation purposes only; their depiction and designation for statistical purposes does not constitute a determination of jurisdictional authority or rights of ownership or entitlement.

Data Source: U.S. Census Bureau's MAF/TIGER database (TAB20), November 2020
Created by Geography Division: December 08, 2020

U.S. DEPARTMENT OF COMMERCE U.S. Census Bureau

Projection: Albers Equal Area Conic
Datum: NAD 83
Spheroid: GRS 80
1st Standard Parallel: 42 47 51
2nd Standard Parallel: 47 12 16
Central Meridian: -86 16 13
Latitude of Projection's Origin: 41 41 45
False Easting: 0
False Northing: 0

0 0.6 1.2 1.8 2.4 3 Kilometers
0 0.4 0.8 1.2 1.6 2 Miles
The plotted map scale is 1:20,000

N W E S

Boundary and Annexation Survey (BAS) ID: 22604300000
BAS Submission Deadline: March 1, 2021

PDF versions of the BAS maps are available at:
www.census.gov/programs-surveys/bas/geographies.html

For more information, or to request additional maps, please email geo.bas@census.gov, call 1-800-972-5651, or visit www.census.gov/programs-surveys/bas.html.

United States Census Bureau

GOVERNMENTAL UNIT REFERENCE MAP (2020): Dickinson County, MI

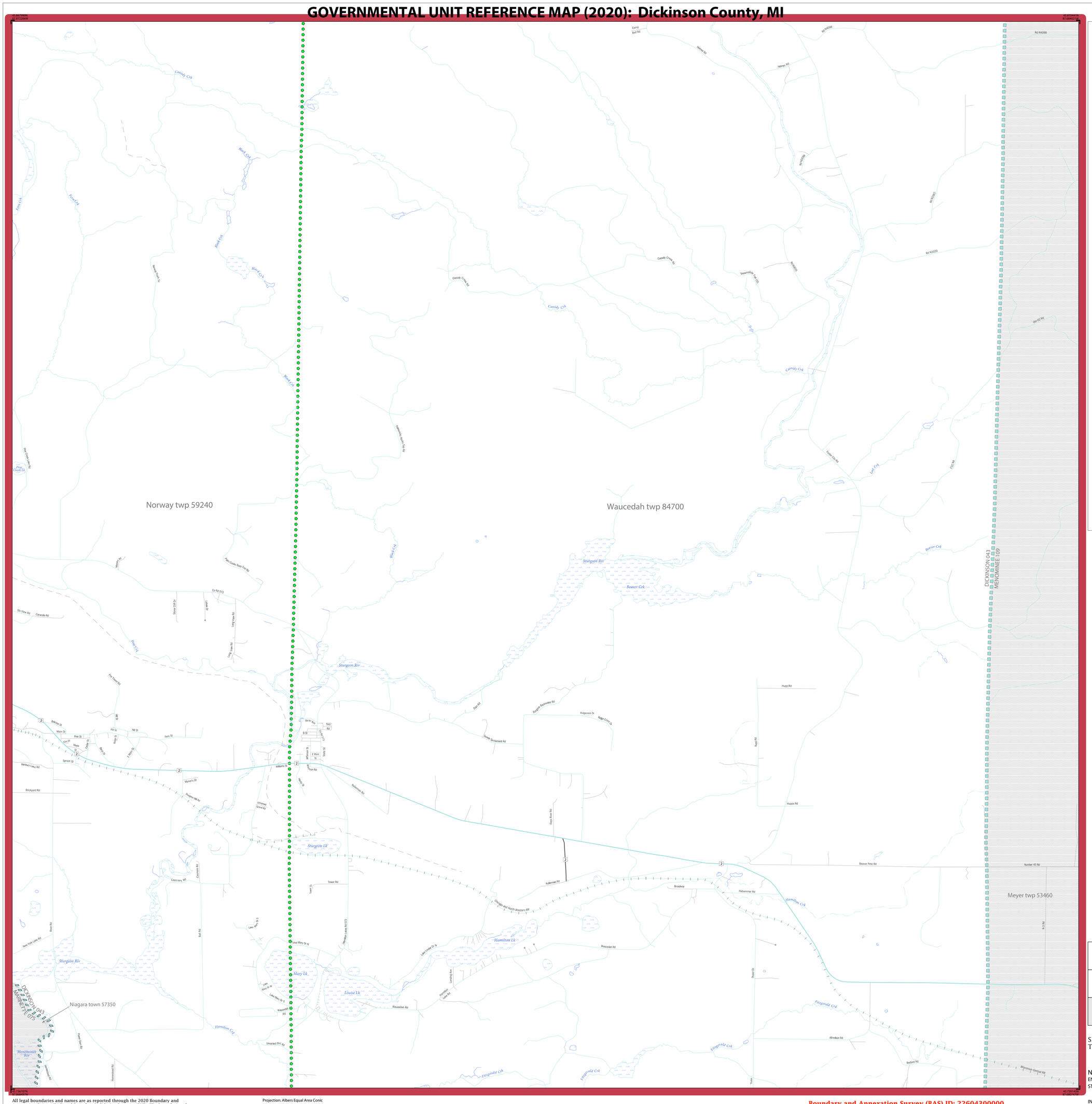
Norway twp 59240
Waucedah twp 84700
Meyer twp 53460
Niagara town 57350
DICKINSON 043
MENOMINEE 109
DICKINSON 043
MARINETTE 075
Sturgeon Riv
Sturgeon Lk
Hamilton Lk
Mary Lk
Louise Lk
Beaver Crk
Hamilton Crk
Fitzgerald Crk
Menominee Riv
Black Crk
Pine Crk
Fern Crk
Cassidy Crk
Lost Crk
Pine Creek Lk
Chicago and North Western RR
Wisconsin Central Rd
Pine Creek Rock Trail Rd
Co Rd 573
Ski View Rd
Caracola Rd
Stone Cliff Dr
Long View Rd
Fire Tower Rd
Balsine St
Main St
Pine St
Hill St
Fern St
Spruce St
Hardwary Lake Rd
Brickyard Rd
Myner's Dr
Sturgeon Mill Rd
Unnamed Group Rd
Cedarway Rd
Caspian Rd
Bull Rd
River Rd
New York Lake Rd
Power Dam Rd
Homestead Rd
Unnamed Dirt Rd
Wauseedah Rd
Tower Rd
Kellerman Rd
Broadway
Habammer Rd
Beaver Pete Rd
Number 45 Rd
Huppa Rd
Huppas Rd
Dam Rd
Ridge Basswood Rd
Ridgecrest Dr
Ridge Chief Cir
Swamp Settlement Rd
Dog Point Rd
Lake Mary Dr N
Lake Mary Dr S
Lake Lotus Dr N
Landing Rd
Hamilton Lake Rd
Thater Dr
Afredson Rd
Bedard Rd
Fitzgerald Crk
Hamilton Crk
Beaver Crk
Sturgeon Riv
Menominee Riv
Lost Crk
Old FD Rd
Cassidy Creek Rd
Snowmobile Trail 133
Rd N4298
Rd N3320
Rd N4067
Rd N4098
Rd N4098
Rd N4067
Rd N3320
Rd N4098
Rd N4098
Rd N4067
Rd N3320
Rd N4098
Rd N4098
Rd N4067
Rd N3320

GOVERNMENTAL UNIT REFERENCE MAP (2020): Dickinson County, MI

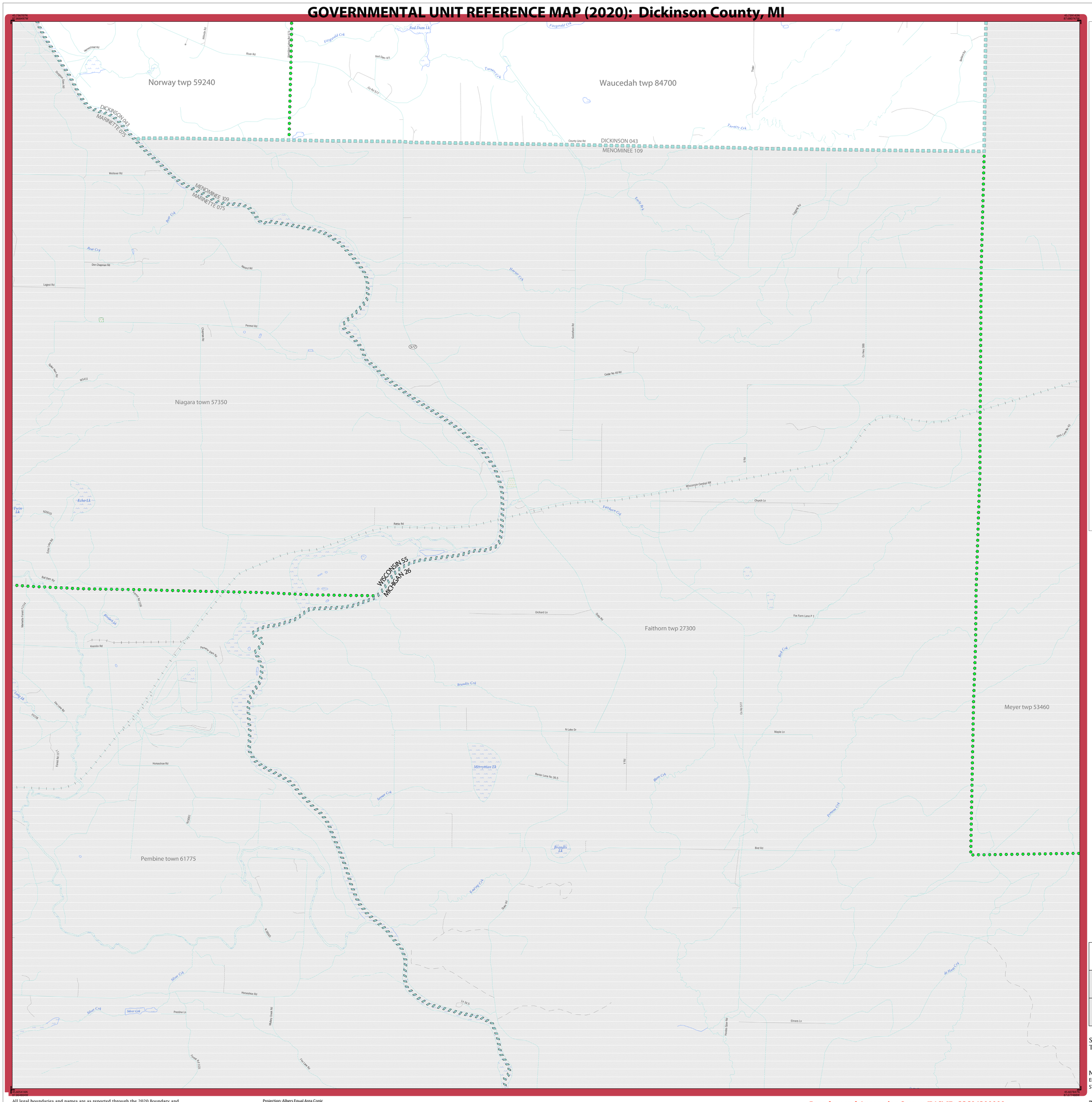
Norway twp 59240
Waucedah twp 84700
Niagara town 57350
Faithorn twp 27300
Meyer twp 53460
Pembine town 61775
DICKINSON 043
MENOMINEE 109
DICKINSON 043
MARINETTE 075
MENOMINEE 109
MARINETTE 075
WISCONSIN 55
MICHIGAN 26
Red Dam Lk
Fitzgerald Crk
Turner Crk
Turners Crk
Hamer Crk
Fairbank Crk
Brandts Crk
Merryman Lk
Brandts Lk
Silver Crk
Echo Lk
Twin Lk
Wisconsin Central RR
Church Ln
Ratrie Rd
Orchard Ln
Fox Farm Lane P 1
N Lake Dr
Maple Ln
Bird Rd
Elmers Ln
Pestine Ln
Horseshoe Rd
Koenlin Rd
Cedar No 40 Rd
County Line Rd
Co Hwy 577
Co Hwy 358
Co Rd 577
Co Rd 577
Co Rd 358
Co Rd 34 S
Co Rd 34 S
Co Rd

GOVERNMENTAL UNIT REFERENCE MAP (2020): Dickinson County, MI

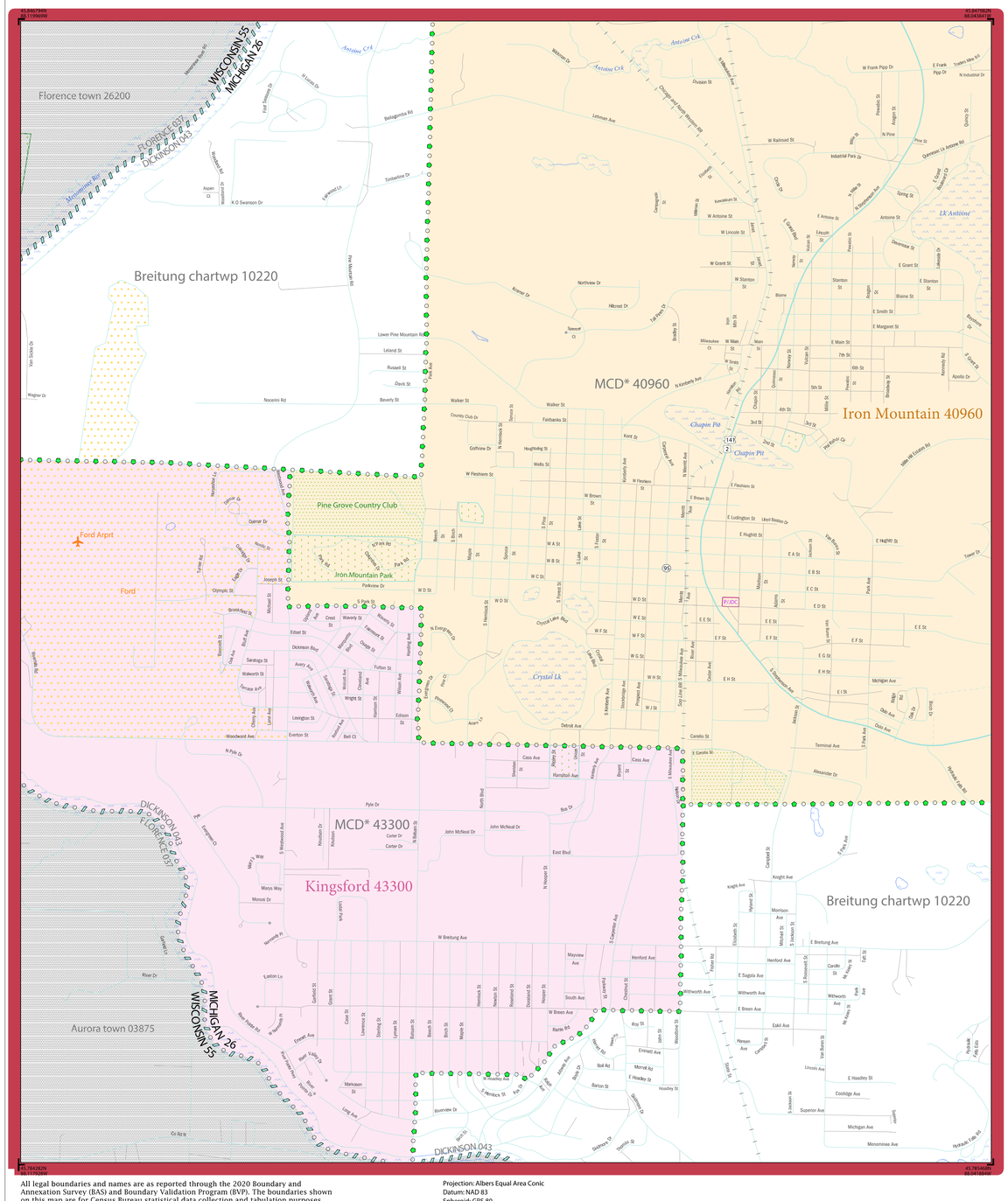

LEGEND

SYMBOL DESCRIPTION	SYMBOL	LABEL STYLE
Federal American Indian Reservation		L'ANSE RESERVATION (TA 1880)
Off-Reservation Trust Land		T1880
American Indian Tribal Subdivision		SHONTO (620)
Alaska Native Regional Corporation (ANRC)		*NANA ANRC 52120*
State (or statistically equivalent entity)		NEW YORK 36
County (or statistically equivalent entity)		ERIE 029
Minor Civil Division (MCD)[1]		Lee town 41460
Census County Division (CCD)[2]		*Jemez CCD 91650*
Consolidated City		MILFORD 47500
Incorporated Place[3]		Davis 18100
Census Designated Place (CDP)[2]		*Cochiti 16560*

DESCRIPTION	SYMBOL
Interstate	5
U.S. Highway	2
State Highway	4
Other Road	Marsh Ln
Cul-de-sac	
Circle	
Geographic Offset or Corridor	
4WD Trail, Stairway, Alley, Walkway, or Ferry	
Railroad	Southern RR
Pipeline or Power Line	
Ridge or Fence	
Property Line or Nonvisible Boundary	
Perennial Stream	Tumbling Cr
Intermittent Stream	Piney Cr
Mountain Peak or Hill	Mt. Baker

DESCRIPTION	SYMBOL
Water Body	Pleasant Lake
Swamp or Marsh	Okefenokee Swamp
Glacier	Bering Glacier
Airport, Airfield, or Helicopter Landing Pad	Dönärd Airfield
College or University	Coll/Univ
Military	Fort Belvoir
Prison or Juvenile Detention Center	P/JDC
Cemetery	Powell Cmtry
Golf Course	Pinehurst GlfCrs
National Park or Forest	Yosemite NP
Other Park	St Francis Park
Outside Subject Area	
Inset Area	A1

Where state, county, and/or MCD/CCD boundaries coincide, the map shows the boundary symbol for only the highest-ranking of these boundaries. Where American Indian reservation and American Indian tribal subdivision boundaries coincide, the map shows only the American Indian reservation boundaries.

Entity names are followed by either their FIPS code or census code; parentheses indicate a census code.

1 'MCD*' indicates a false MCD. These are for Census Bureau use only.

2 The CCD and CDP boundaries represent statistical entities only and are not updated through the BAS.

3 Incorporated place name color corresponds to the incorporated place fill color.

Due to space limitations, some road names, along with other feature and geography names on the map, may not be shown.

The Census Bureau stores primary and alternate road names, but only primary road names are used to label the roads on these maps.

Key to Adjacent Sheets

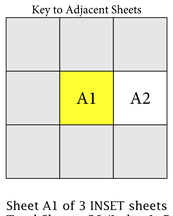

Sheet Location within Entity

Sheet A1 of 3 INSET sheets
Total Sheets: 20 (Index 1; Parent 16; Inset 3)

NAME: Dickinson County (043)
ENTITY TYPE: County or statistically equivalent entity
ST: Michigan (26)

INDEX OR PARENT SHEET #: 013
INSET SHEET #: 006501

2020 COUNTY REF MAP (INSET)
5340226043000000130065 01

All legal boundaries and names are as reported through the 2020 Boundary and Annexation Survey (BAS) and Boundary Validation Program (BVP). The boundaries shown on this map are for Census Bureau statistical data collection and tabulation purposes only; their depiction and designation for statistical purposes does not constitute a determination of jurisdictional authority or rights of ownership or entitlement.

Data Source: U.S. Census Bureau's MAF/TIGER database (TAB20), November 2020
Created by Geography Division: December 08, 2020

U.S. DEPARTMENT OF COMMERCE U.S. Census Bureau

Projection: Albers Equal Area Conic
Datum: NAD 83
Spheroid: GRS 80
1st Standard Parallel: 42 47 51
2nd Standard Parallel: 47 12 16
Central Meridian: -86 16 13
Latitude of Projection's Origin: 41 41 45
False Easting: 0
False Northing: 0

0 0.4 0.8 1.2 1.6 2 Kilometers
0 0.3 0.6 0.9 1.2 1.5 Miles
The plotted map scale is 1:115,000

N W E S

Boundary and Annexation Survey (BAS) ID: 22604300000
BAS Submission Deadline: March 1, 2021

PDF versions of the BAS maps are available at:
www.census.gov/programs-surveys/bas/geographies.html

For more information, or to request additional maps, please email geo.bas@census.gov, call 1-800-972-5651, or visit www.census.gov/programs-surveys/bas.html.

GOVERNMENTAL UNIT REFERENCE MAP (2020): Dickinson County, MI

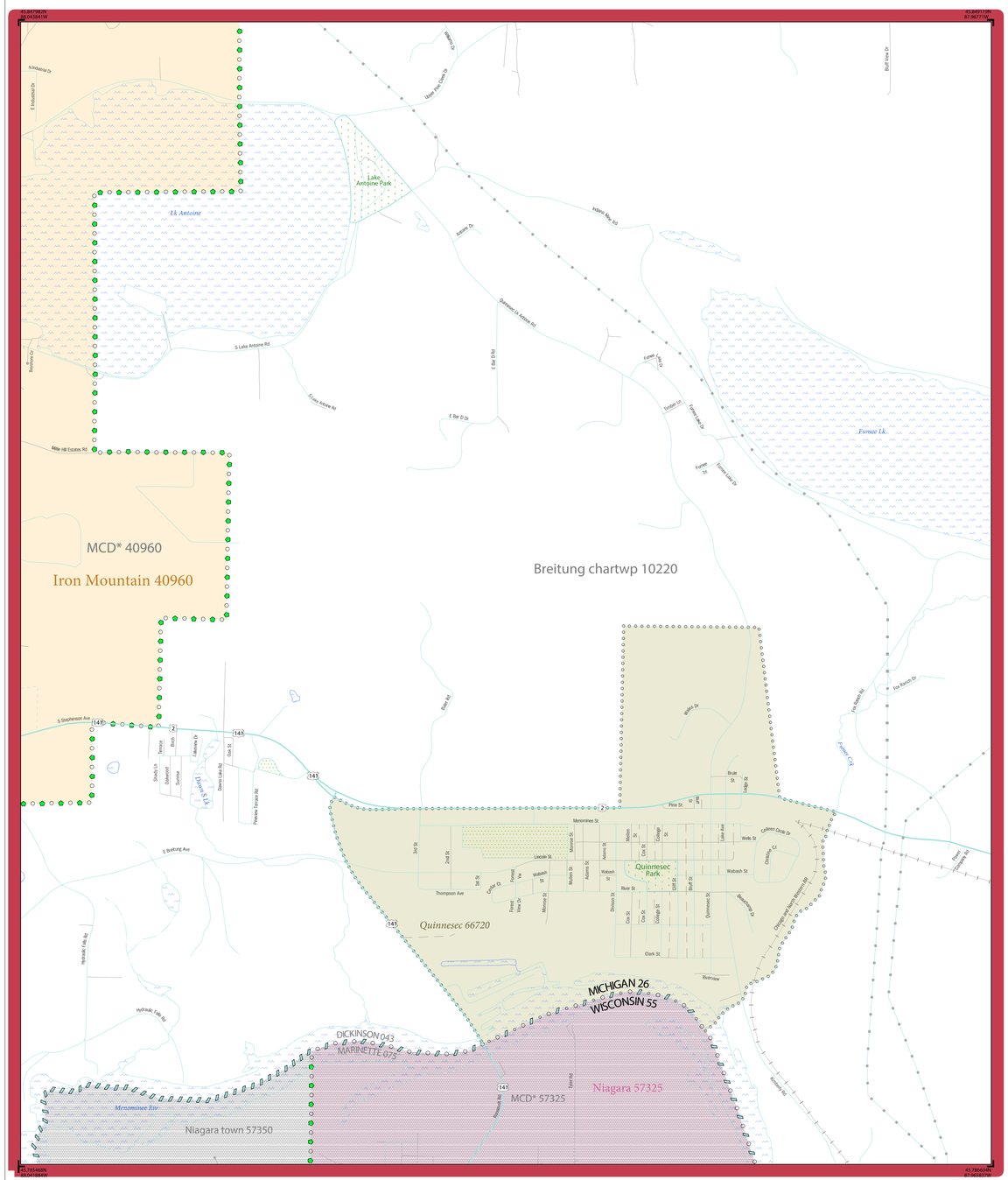
Lk Antoine
Lake Antoine Park
MCD* 40960
Iron Mountain 40960
Breitung chartwp 10220
Quinnesec Park
Quinnesec 66720
MICHIGAN 26
WISCONSIN 55
DICKINSON 043
MARINETTE 075
MCD* 57325
Niagara 57325
Niagara town 57350
Menominee Riv
Furnace Lk
Fumee Crk
S Stephenson Ave
E Breitung Ave
Menominee St
Pine St
Wabash St
River St
Clark St
Riverview
Thompson Ave
Lincoln St
Hydraulic Falls Rd
Miller Hill Estates Rd
S Lake Antoine Rd
E Bar D Rd
E Industrial Dr
N Industrial Dr
Buff View Dr
Fox Runs Dr
Fox Runs Rd
Ridge Dr
Wells St
Wabash St
Lake Ave
Colleen Circle Dr
Christine Ct
Brule St
Pine St
Menominee St
Lincoln St
Thompson Ave
River St
Clark St
Riverview
Quinnesec Dr
Bluff St
College Dr
Cox St
Dixson St
Adams St
Monroe St
Madison St
Forest View Dr
Wabash St
Cedar Ct
3rd St
2nd St
1st St
Sunset
Overlook
Terrace
Birch
Lakeview Dr
Oak Dr
Davis Lake Rd
Prairie Terrace Rd
Bar Rd
Hydraulic Falls Rd
Quinnesec Lk Antoine Rd
Fumee Lake Dr
Forest Lake Dr
Tomtad Ct
Forest View Dr
Buff View Dr
Bluff Dr
Bluffview Cr
Bluffview Rd
Riverview Rd
Tree Rd
Niagara Rd
Roosevelt Rd
Fox Runs Rd
Fumee Crk
Fumee Lake Dr
Fumee Rd
Ridge Dr
Brule St
Wells St
Wabash St
Lake Ave
Colleen Circle Dr
Christine Ct
Quinnesec Dr
Bluffview Dr
Riverview
Clark St
Cox St
College St
Cliff St
Bluff St
Dixson St
Adams St
Monroe St
Madison St
Forest View Dr
Wabash St
Cedar Ct
3rd St
2nd St
1st St
Lincoln St
Thompson Ave
Menominee St
Pine St
Sunset
Overlook
Terrace
Birch
Lakeview Dr
Oak Dr
Davis Lake Rd
Prairie Terrace Rd
Bar Rd
Hydraulic Falls Rd
Miller Hill Estates Rd
S Lake Antoine Rd
E Bar D Rd
E Industrial Dr
N Industrial Dr
Buff View Dr
Fox Runs Dr
Fox Runs Rd
Ridge Dr
Wells St
Wabash St
Lake Ave
Colleen Circle Dr
Christine Ct
Brule St
Pine St
Menominee St
Lincoln St
Thompson Ave
River St
Clark St
Riverview
Quinnesec Dr
Bluff St
College Dr
Cox St
Dixson St
Adams St
Monroe St
Madison St
Forest View Dr
Wabash St
Cedar Ct
3rd St
2nd St
1st

GOVERNMENTAL UNIT REFERENCE MAP (2020): Dickinson County, MI

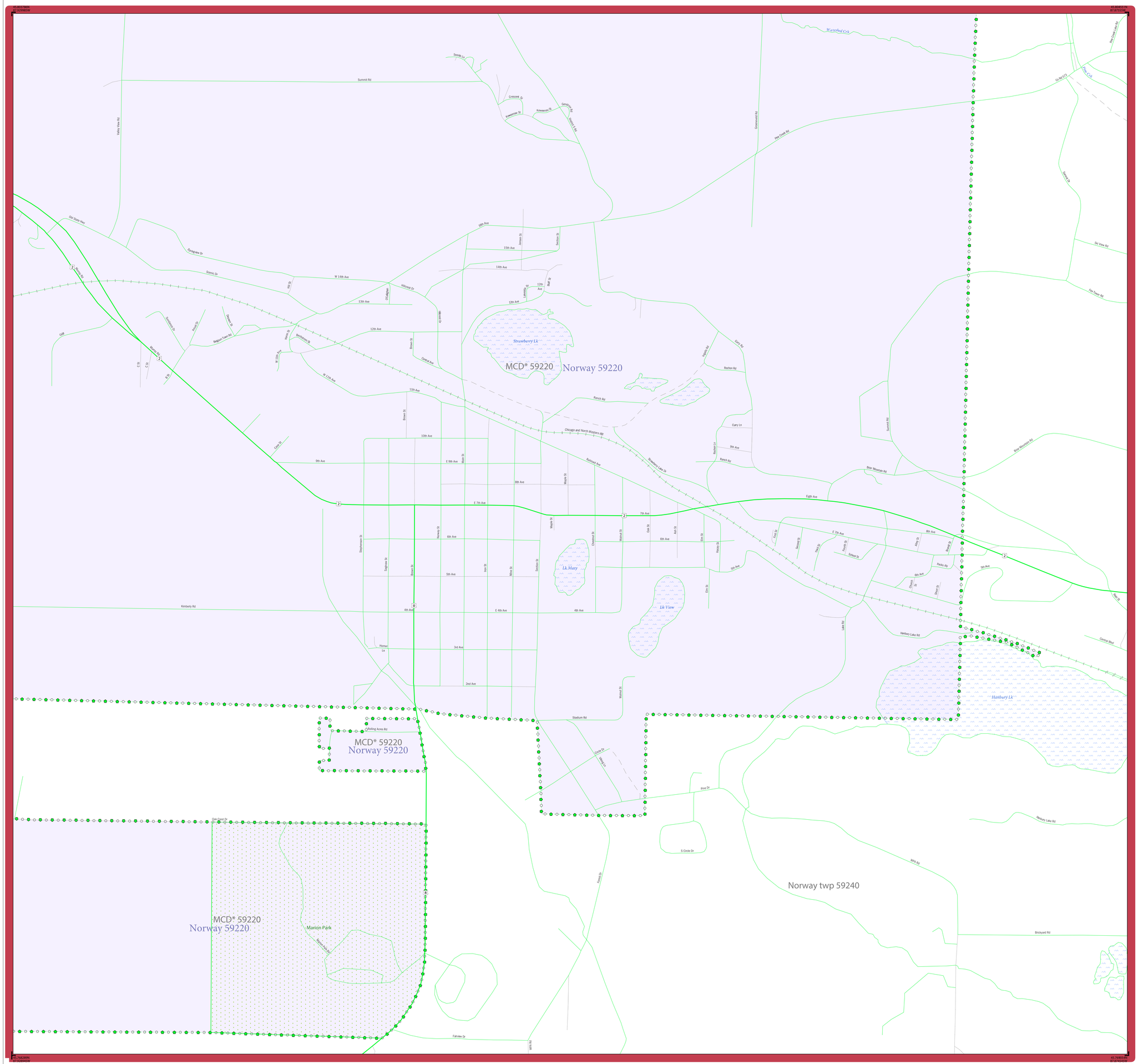
MCD* 59220
Norway 59220
Strawberry Lk
Lk Mary
Lk View
Hanbury Lk
Norway twp 59240
Marion Park
Summit Rd
Valley View Rd
Scenic Dr
Kimberly Rd
Stadium Rd
Hanbury Lake Rd
Brickyard Rd
Fairview Dr
Ski View Rd
Fire Tower Rd
Bear Mountain Rd
Eighth Ave
Ranch Rd
Chicago and North Western RR
Railroad Rd
Pine Creek Rd
Greenwood Rd
Watersed Crk
Pine Crk
Pine Creek Lake Rd
Co Rd 573
Sunset Dr
Garry Ln
Rochon Rd
Valley Rd
Lake Rd
Central Blvd
Pine Dr
S Circle Dr
Circle Dr
Walling Acres Rd
Oak Grove Dr
Fairview Dr
Marion Park Rd
Main St
Brown St
Mason St
Norway St
Stephenson St
Sawyer St
Sheridan St
Chestnut St
Walnut St
Oak St
Ash St
Elm St
Hickory St
Pine St
Spruce St
Hemlock St
Birch St
Beech St
Poplar St
Cedar St
Shore St
Pecks Rd
School St
Ferris St
Hill St
Hillcrest Dr
Cliffwood Dr
Lakeside Dr
Bluff St
Sunset Dr
Ridge Dr
Bernstein St
Oldman Dr
Belgian Town Rd
Old State Hwy
Springview Dr
Gilbert Dr
Gill
Mann Rd
Carp St
Crescent Dr
Kewaunee St
Genoa Dr
Dickinson Rd
Swede Ln
W 14th Ave
13th Ave
12th Ave
11th Ave
10th Ave
9th Ave
8th Ave
7th Ave
6th Ave
5th Ave
4th Ave
3rd Ave
2nd Ave
E 7th Ave
E 9th Ave
E 4th Ave
15th Ave
14th Ave
12th Ave
13th Ave
W 12th Ave
W 11th Ave
E 5 St
E 6 St
B St
Homar Ln
Sawyer St
Ferris St
School St
Pecks Rd
Shore St
Cedar St
Birch St
Beech St
Poplar St
Hemlock St
Spruce St
Pine St
Elm St
Oak St
Walnut St
Chestnut St
Sheridan St
Scott St
Mason St
Norway St
Sawyer St
Stephenson St
Sagbine St
Brown St
Main St
Iron St
Mason St
Scott St
Walnut St
Ridge Dr
Sunset Dr
Garry Ln
Rochon Ln
Ranch Rd
Bear Mountain Rd
Brier Mountain Rd
Hanbury Lake Rd
Central Blvd
Lake Rd
Pine Dr
S Circle Dr
Circle Dr
Walling Acres Rd
Oak Grove Dr
Fairview Dr
Marion Park Rd
Brickyard Rd
Main St
Pine Creek Lake Rd
Co Rd 573
Pine Crk
Watersed Crk
Greenwood Rd
Pine Creek Rd
Dickinson Rd
Genoa Dr
Crescent Dr
Kewaunee St
Swede Ln
Valley View Rd
Summit Rd
Old State Hwy
Gill
Mann Rd
Carp St
Belgian Town Rd
Oldman Dr
Bernstein St
Bluff St
Lakeside Dr
Hillcrest Dr
Cliffwood Dr
Hill St
Sunset Dr
Ski View Rd
Fire Tower Rd
Bear Mountain Rd
Brier Mountain Rd
Eighth Ave
Ranch Rd
Railroad Rd
Chicago and North Western RR
Strawberry Lake Dr
Garry Ln
Rochon Rd
Valley Rd
Lake Rd
Central Blvd
Hanbury