GOVERNMENTAL UNIT REFERENCE MAP (2020): Iron County, MI

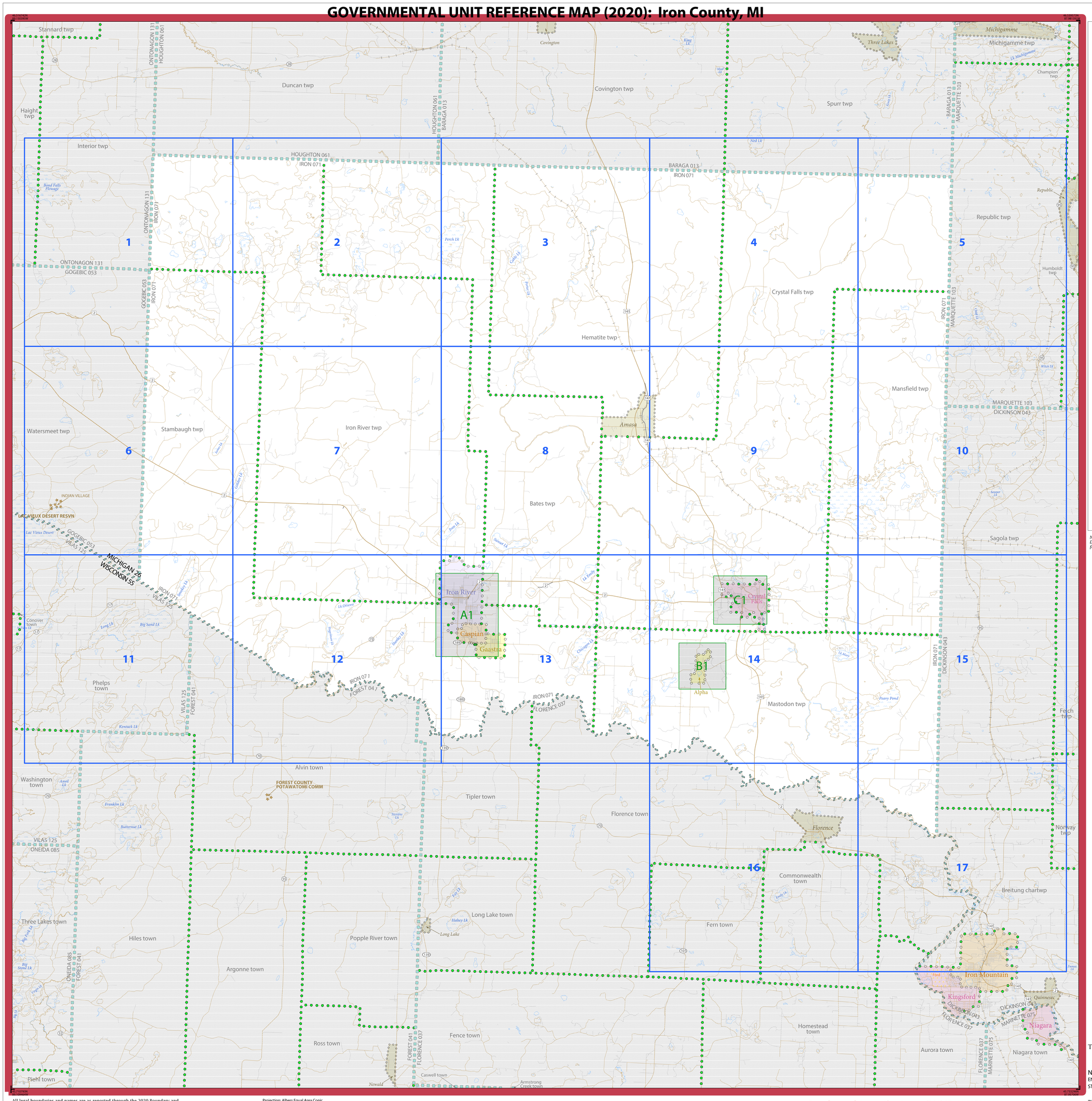

LEGEND

SYMBOL DESCRIPTION	SYMBOL	LABEL STYLE
Federal American Indian Reservation		L'ANSE RESERVATION (TA 1880)
Off-Reservation Trust Land		T1880
American Indian Tribal Subdivision		SHONTO (620)
Alaska Native Regional Corporation (ANRC)		NANA ANRC 52120
State (or statistically equivalent entity)		NEW YORK 36
County (or statistically equivalent entity)		ERIE 029
Minor Civil Division (MCD)[1]		Lee town 41460
Census County Division (CCD)[2]		Jemez CCD 91650
Consolidated City		MILFORD 47500
Incorporated Place[3]		Davis 18100
Census Designated Place (CDP)[2]		Cochiti 16560

DESCRIPTION	SYMBOL
Interstate	1
U.S. Highway	2
State Highway	4
Other Road	Marsh Ln
Cul-de-sac	
Circle	
Geographic Offset or Corridor	
4WD Trail, Stairway, Alley, Walkway, or Ferry	
Railroad	Southern RR
Pipeline or Power Line	
Ridge or Fence	
Property Line or Nonvisible Boundary	
Perennial Stream	Tumbling Cr
Intermittent Stream	Piney Cr
Mountain Peak or Hill	Mt. Baker

DESCRIPTION	SYMBOL
Water Body	Pleasant Lake
Swamp or Marsh	Okefenokee Swamp
Glacier	Bering Glacier
Airport, Airfield, or Helicopter Landing Pad	Dönärd Airfield
College or University	Coll/Univ
Military	Fort Belvoir
Prison or Juvenile Detention Center	P/JDC
Cemetery	Powell Cmtry
Golf Course	Pinehurst GlfCrs
National Park or Forest	Yosemite NP
Other Park	St Francis Park
Outside Subject Area	
Inset Area	A1

Where state, county, and/or MCD/CCD boundaries coincide, the map shows the boundary symbol for only the highest-ranking of these boundaries. Where American Indian reservation and American Indian tribal subdivision boundaries coincide, the map shows only the American Indian reservation boundaries.

Entity names are followed by either their FIPS code or census code; parentheses indicate a census code.

1 'MCD*' indicates a false MCD. These are for Census Bureau use only.

2 The CCD and CDP boundaries represent statistical entities only and are not updated through the BAS.

3 Incorporated place name color corresponds to the incorporated place fill color.

Due to space limitations, some road names, along with other feature and geography names on the map, may not be shown.

The Census Bureau stores primary and alternate road names, but only primary road names are used to label the roads on these maps.

Note: This index map sheet provides the map sheet configuration in relation to the subject entity. Due to scale limitations, map content may be simplified. Refer to parent and/or inset map sheets for detailed map content.

Total Sheets: 21 (Index 1; Parent 17; Inset 3)

NAME: Iron County (071)
ENTITY TYPE: County or statistically equivalent entity
ST: Michigan (26)

INDEX OR PARENT SHEET #: 000
INSET SHEET #: 000000

2020 COUNTY REF MAP (INDEX)

5340226071000000000000

All legal boundaries and names are as reported through the 2020 Boundary and Annexation Survey (BAS) and Boundary Validation Program (BVP). The boundaries shown on this map are for Census Bureau statistical data collection and tabulation purposes only; their depiction and designation for statistical purposes does not constitute a determination of jurisdictional authority or rights of ownership or entitlement.

Data Source: U.S. Census Bureau's MAF/TIGER database (TAB20), November 2020
Created by Geography Division: December 08, 2020

U.S. DEPARTMENT OF COMMERCE U.S. Census Bureau

Projection: Albers Equal Area Conic
Datum: NAD 83
Spheroid: GRS 80
1st Standard Parallel: 42 47 51
2nd Standard Parallel: 47 12 16
Central Meridian: -86 16 13
Latitude of Projection's Origin: 41 41 45
False Easting: 0
False Northing: 0

0 3 6 9 12 15 Kilometers
0 2 4 6 8 10 Miles
The plotted map scale is 1:122,820

N W E S

Boundary and Annexation Survey (BAS) ID: 22607100000
BAS Submission Deadline: March 1, 2021

PDF versions of the BAS maps are available at: www.census.gov/programs-surveys/bas/geographies.html

For more information, or to request additional maps, please email geo.bas@census.gov, call 1-800-972-5651, or visit www.census.gov/programs-surveys/bas.html.

United States Census Bureau

GOVERNMENTAL UNIT REFERENCE MAP (2020): Iron County, MI

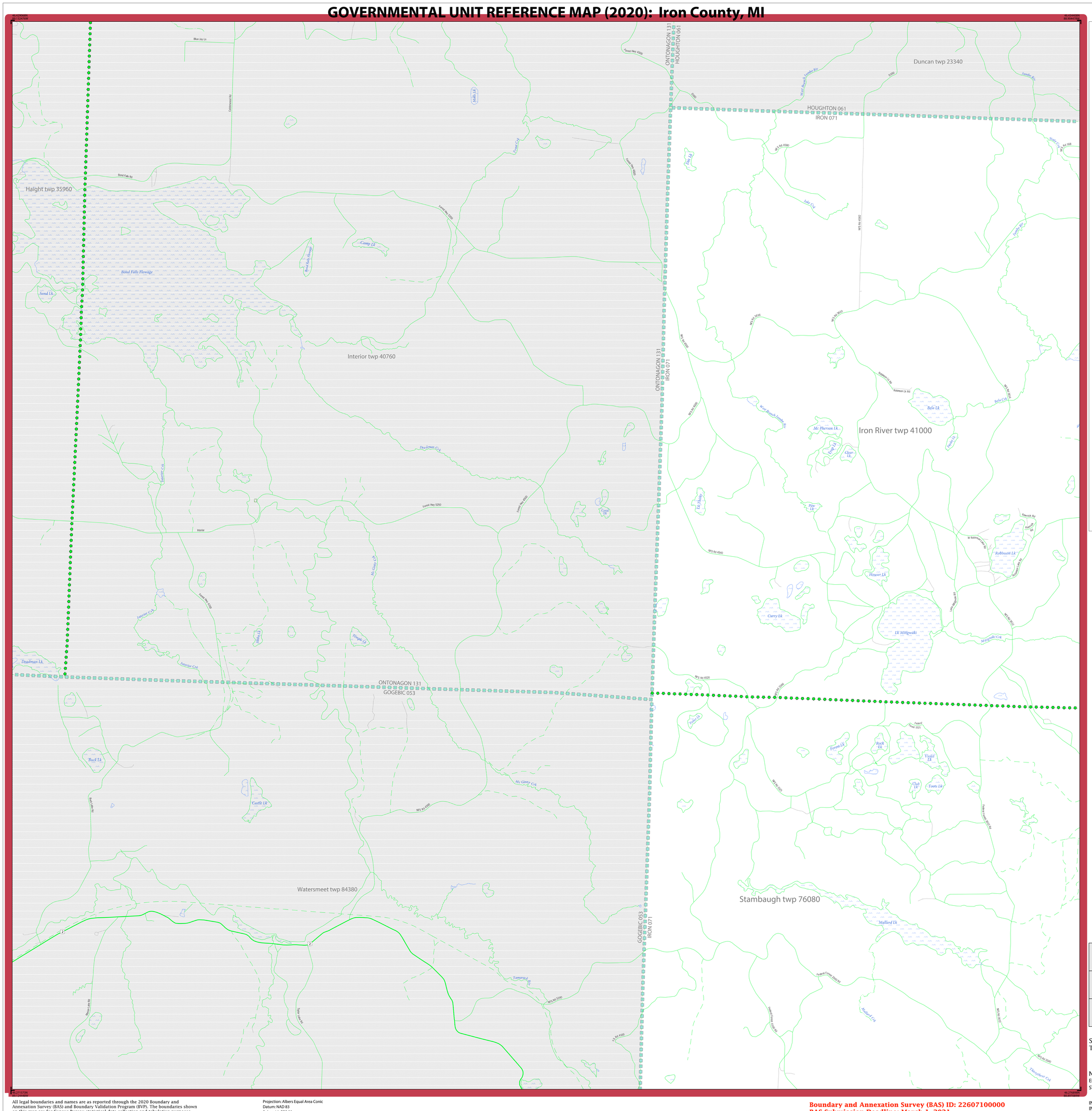

LEGEND

SYMBOL DESCRIPTION	SYMBOL	LABEL STYLE
Federal American Indian Reservation		L'ANSE RESERVATION (TA 1880)
Off-Reservation Trust Land		T1880
American Indian Tribal Subdivision		SHONTO (620)
Alaska Native Regional Corporation (ANRC)		*NANA ANRC 52120*
State (or statistically equivalent entity)		NEW YORK 36
County (or statistically equivalent entity)		ERIE 029
Minor Civil Division (MCD)[1]		Lee town 41460
Census County Division (CCD)[2]		*Jemez CCD 91650*
Consolidated City		MILFORD 47500
Incorporated Place[3]		Davis 18100
Census Designated Place (CDP)[2]		*Cochiti 16560*

DESCRIPTION	SYMBOL
Interstate	
U.S. Highway	
State Highway	
Other Road	Marsh Ln
Cul-de-sac	
Circle	
Geographic Offset or Corridor	
4WD Trail, Stairway, Alley, Walkway, or Ferry	
Railroad	Southern RR
Pipeline or Power Line	
Ridge or Fence	
Property Line or Nonvisible Boundary	
Perennial Stream	Tumbling Cr
Intermittent Stream	Piney Cr
Mountain Peak or Hill	Mt. Baker

DESCRIPTION	SYMBOL
Water Body	Pleasant Lake
Swamp or Marsh	Okefenokee Swamp
Glacier	Bering Glacier
Airport, Airfield, or Helicopter Landing Pad	Dönärd Airfield
College or University	Coll/Univ
Military	Fort Belvoir
Prison or Juvenile Detention Center	P/JDC
Cemetery	Powell Cmtry
Golf Course	Pinehurst GlfCrs
National Park or Forest	Yosemite NP
Other Park	St Francis Park
Outside Subject Area	
Inset Area	A1

Where state, county, and/or MCD/CCD boundaries coincide, the map shows the boundary symbol for only the highest-ranking of these boundaries. Where American Indian reservation and American Indian tribal subdivision boundaries coincide, the map shows only the American Indian reservation boundaries.

Entity names are followed by either their FIPS code or census code; parentheses indicate a census code.

1 'MCD*' indicates a false MCD. These are for Census Bureau use only.

2 The CCD and CDP boundaries represent statistical entities only and are not updated through the BAS.

3 Incorporated place name color corresponds to the incorporated place fill color.

Due to space limitations, some road names, along with other feature and geography names on the map, may not be shown.

The Census Bureau stores primary and alternate road names, but only primary road names are used to label the roads on these maps.

Key to Adjacent Sheets

	1	2
	6	7

Sheet Location within Entity

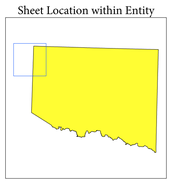

Sheet 1 of 17 PARENT sheets
Total Sheets: 21 (Index 1; Parent 17; Inset 3)

NAME: Iron County (071)
ENTITY TYPE: County or statistically equivalent entity
ST: Michigan (26)

INDEX OR PARENT SHEET #: 001
INSET SHEET #: 000000

2020 COUNTY REF MAP (PARENT)

5340226071000000001000000

All legal boundaries and names are as reported through the 2020 Boundary and Annexation Survey (BAS) and Boundary Validation Program (BVP). The boundaries shown on this map are for Census Bureau statistical data collection and tabulation purposes only; their depiction and designation for statistical purposes does not constitute a determination of jurisdictional authority or rights of ownership or entitlement.

Data Source: U.S. Census Bureau's MAF/TIGER database (TAB20), November 2020
Created by Geography Division: December 08, 2020

U.S. DEPARTMENT OF COMMERCE U.S. Census Bureau

Projection: Albers Equal Area Conic
Datum: NAD 83
Spheroid: GRS 80
1st Standard Parallel: 42 47 51
2nd Standard Parallel: 47 12 16
Central Meridian: -86 16 13
Latitude of Projection's Origin: 41 41 45
False Easting: 0
False Northing: 0

0 0.7 1.4 2.1 2.8 3.5 Kilometers
0 0.4 0.8 1.2 1.6 2 Miles
The plotted map scale is 1:24,000

N W E S

Boundary and Annexation Survey (BAS) ID: 22607100000
BAS Submission Deadline: March 1, 2021

PDF versions of the BAS maps are available at:
www.census.gov/programs-surveys/bas/geographies.html

For more information, or to request additional maps, please email geo.bas@census.gov, call 1-800-972-5651, or visit www.census.gov/programs-surveys/bas.html.

United States Census Bureau

GOVERNMENTAL UNIT REFERENCE MAP (2020): Iron County, MI

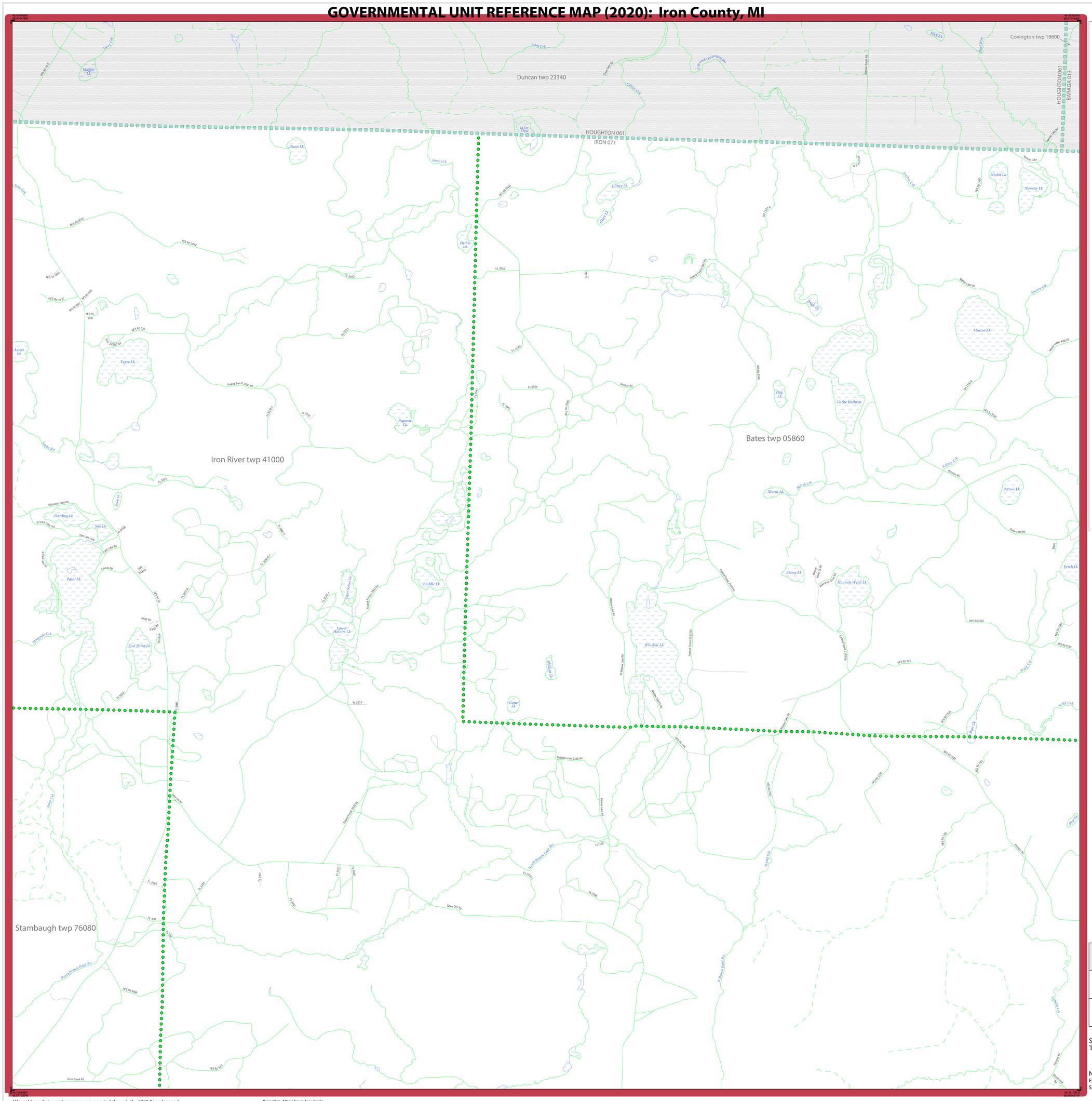
Duncan twp 23340
Covington twp 18600
HOUGHTON 061
IRON 071
HOUGHTON 061
BARAGA 013
Iron River twp 41000
Bates twp 05860
Stambaugh twp 76080
Maggie Lk
Dunn Lk
Glitter Lk
Pauline Lk
Tepee Lk
Papoose Lk
Harding Lk
Silk Lk
Paint Lk
East Paint Lk
Lower Holmes Lk
Buddle Lk
Winslow Lk
Wildcat Lk
Cane Lk
Marten Lk
Lk Ste Kathryn
Marsh Lk
Ebony Lk
Hannah Webb Lk
Petrow Lk
Norway Lk
Nesbit Lk
Pick Lk
Perch Lk
Red Lk
Pine Lk
Lewis Lk
Iron River
Paint River
North Branch Paint Riv
W Branch Paint Riv
Wolf Crk
Marsh Crk
Sturgeon Riv
Bush Creek Rd
Glidden Cty Rd
Federal Forest 3070 Rd
Federal Forest 2156 Rd
Federal Forest 2157 Rd
Federal Forest 2158 Rd
Federal Forest 2159 Rd
Federal Forest 2160 Rd
Federal Forest 2162 Rd
Federal Forest 2163 Rd
Winslow Lake Rd
W Winslow Lake Rd
Marten Lake Rd
Norway Lake Rd
Robinson Lake Rd
Harding Lake Rd
W Paint Lake Rd
Paint Lake Loop
Jeff Lake Rd
Limited Rd
Kingp Rd
Bass Lake Rd
Dixon Lake Rd
Hemlock Rd
Hanson Rd
Hoover Rd
Sawyer Rd
Ridge Rd
Ridge Cir Rd
Willow Rd
Sawyer Rd
Hemlock Rd
Hoover Rd
Hanson Rd
Dixon Lake Rd
Robinson Rd
Sawyer Rd
Ridge Rd
Ridge Cir Rd
Willow Rd
Bass Rd
Bass Lake Rd
Marten Lake Rd
Norway Lake Rd
Winslow Lake Rd
Federal Forest 2156 Rd
Federal Forest 2157 Rd
Federal Forest 2158 Rd
Federal Forest 2159 Rd
Federal Forest 2160 Rd
Federal Forest 2162 Rd
Federal Forest 2163 Rd
Federal Forest 3070 Rd
NFS Rd 2543
NFS Rd 721
NFS Rd 2536
NFS Rd 2540
NFS Rd 2539
NFS Rd 2538
NFS Rd 2537
NFS Rd 2535
NFS Rd 2534
NFS Rd 2533
NFS Rd 2532
NFS Rd 2531
NFS Rd 2530
NFS Rd 2529
NFS Rd 2528
NFS Rd 2527
NFS Rd 2526
NFS Rd 2525
NFS Rd 2524
NFS Rd 2523
NFS Rd

GOVERNMENTAL UNIT REFERENCE MAP (2020): Iron County, MI

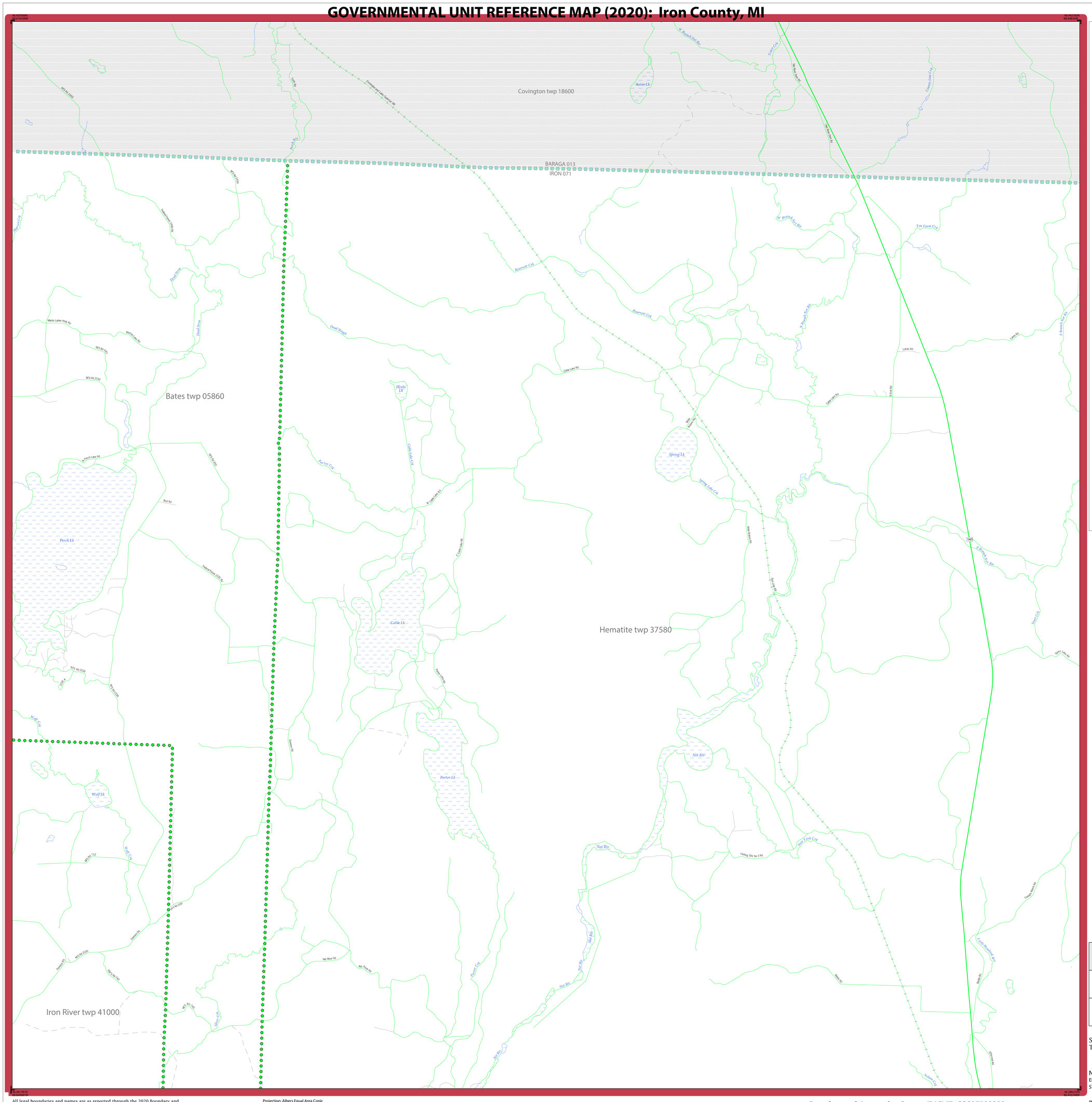
Covington twp 18600
BARAGA 013
IRON 071
Bates twp 05860
Hematite twp 37580
Iron River twp 41000
Saine Lk
Herbo Lk
Spring Lk
Cable Lk
Perch Lk
Porter Lk
Wolf Lk
Net Riv
Reservoir Crk
Dead Stream
Dead Strmk
Cable Lake Rd
Lake Rd
Lakes Rd
Net River Rd
Fishing Site No 1 Rd
Sucker Lake Rd
Stony Lake Rd
Young Swamp Rd
Nelson Crk
Slate Rd
Stone Rd
Gibson Rd
Cemetery Rd
Cable Lake Crk
Spring Lake Crk
Perch Lake Rd
Red Rd
Wolf Crk
Martin Crk
Martin Luther King Rd
Marsh Lake Rd
NFS Rd 2100
NFS Rd 2150
NFS Rd 2150
NFS Rd 2150

GOVERNMENTAL UNIT REFERENCE MAP (2020): Iron County, MI

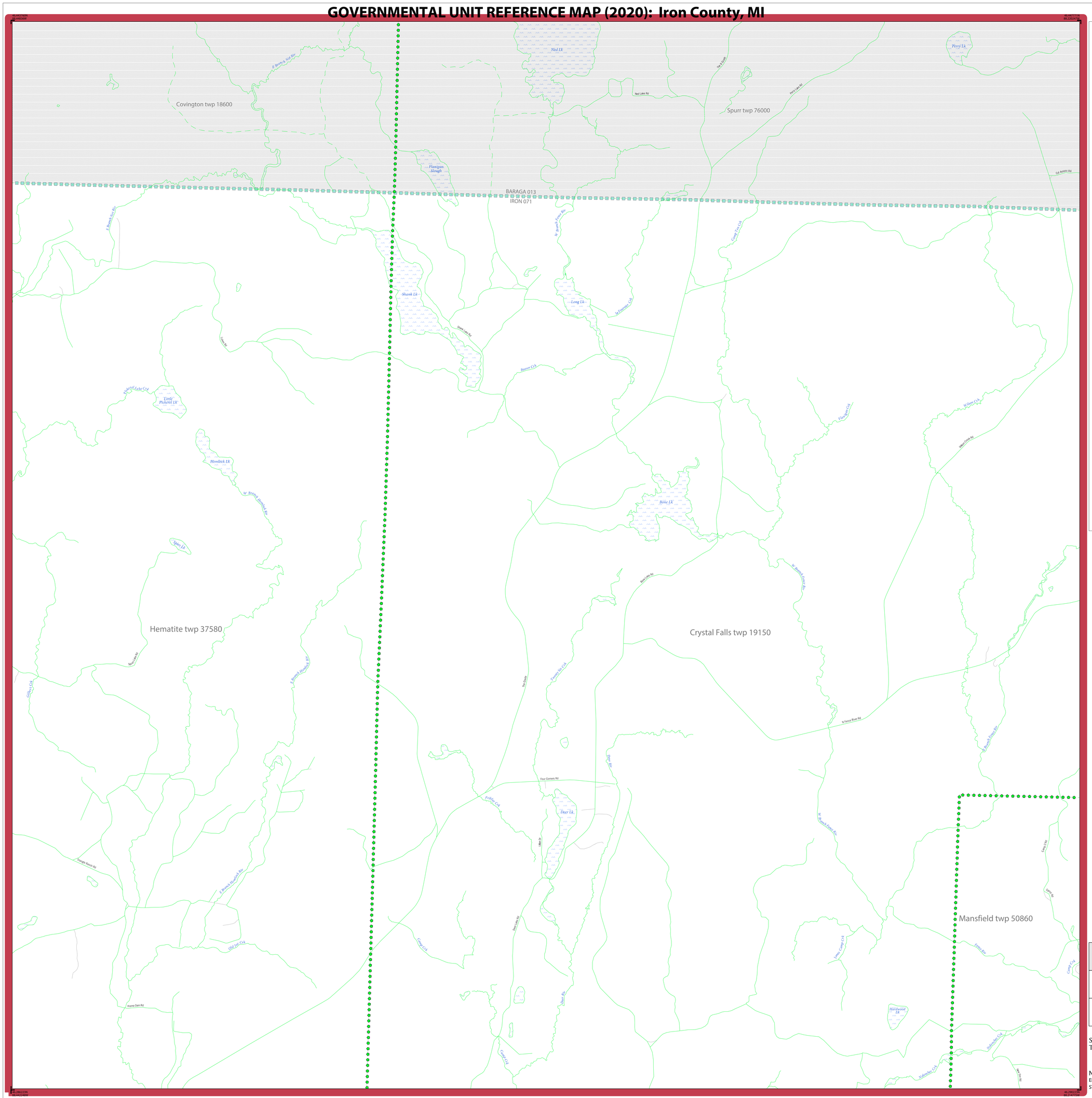
Covington twp 18600
Spurr twp 76000
Hematite twp 37580
Crystal Falls twp 19150
Mansfield twp 50860
BARAGA 013
IRON 071
Ned LK
Perry LK
Flannigan Slough
Shank LK
Long LK
Little Pickerel LK
Hemlock LK
Bone LK
Deer LK
Hardwood LK
Pickerel Lake Crk
Beaver Crk
Flanigan Crk
Camp Ten Crk
Friday Crk
Camp Crk
Lower Camp Crk
Hardwood Crk
Ten Mile Rd
Bone Lake Rd
Four Corners Rd
N Fence River Rd
Deer Rd
Camp Rd
Lake Rd
Shank Lake Rd
Ned Lake Rd
Perry Lake Rd
Oak Ridge Rd
Triangle Ranch Rd
Prairie Dam Rd
Old Elk Crk
Gilbert Crk
Spies LK
Sixty Lake Rd
E Branch Net Rv
E Branch Sixty Rd
E Branch Hemlock Rv
E Branch Elk Rv
E Branch Fence Rv
W Branch Fence Rv
Tenmile Crk
Ten Mile Rd
Camp Ten Crk
Camp Rd
Camp Rd
Camp Rd

GOVERNMENTAL UNIT REFERENCE MAP (2020): Iron County, MI

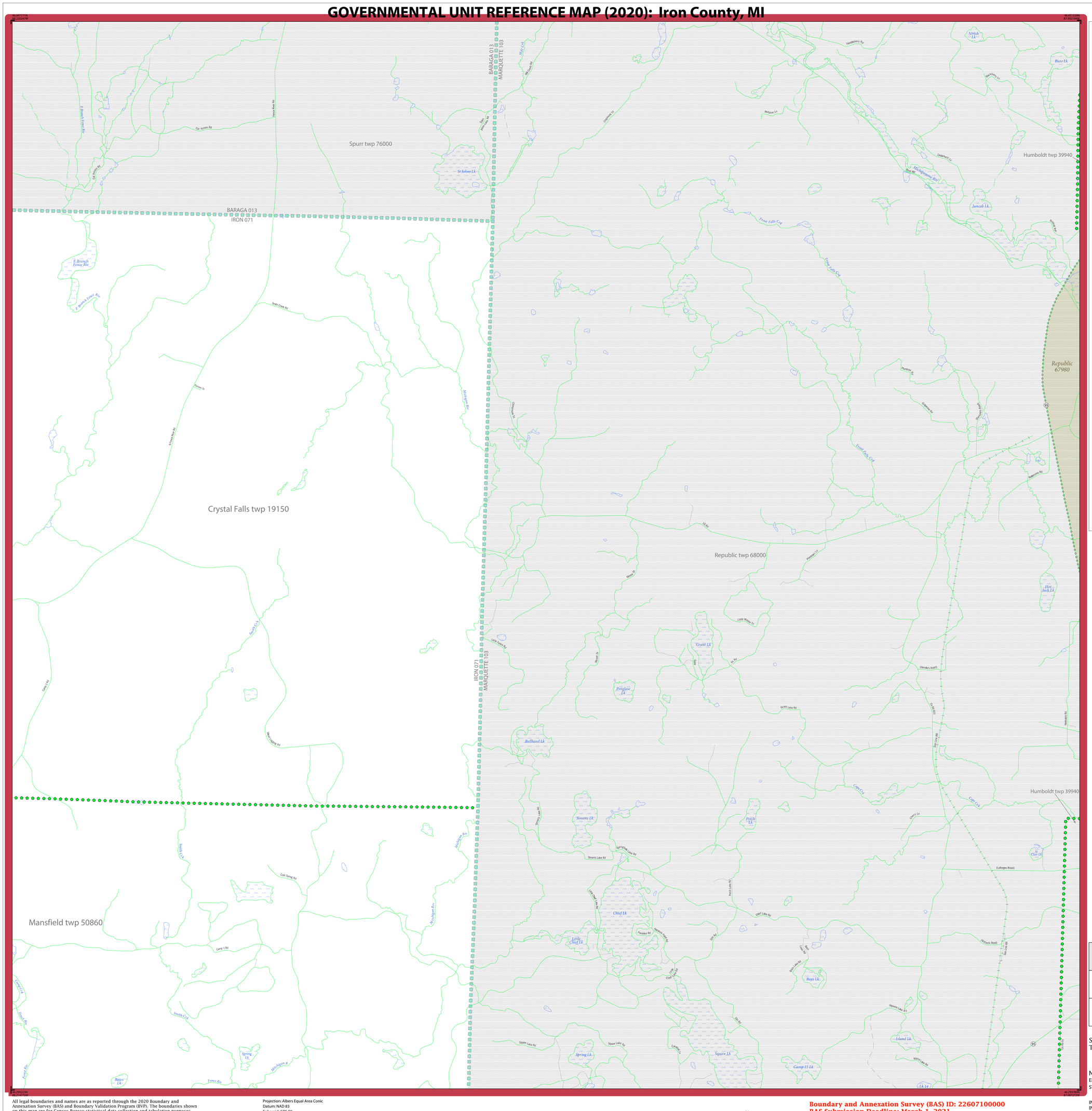

LEGEND

SYMBOL DESCRIPTION	SYMBOL	LABEL STYLE
Federal American Indian Reservation		L'ANSE RESERVATION (TA 1880)
Off-Reservation Trust Land		T1880
American Indian Tribal Subdivision		SHONTO (620)
Alaska Native Regional Corporation (ANRC)		NANA ANRC 52120
State (or statistically equivalent entity)		NEW YORK 36
County (or statistically equivalent entity)		ERIE 029
Minor Civil Division (MCD)[1]		Lee town 41460
Census County Division (CCD)[2]		Jemez CCD 91650
Consolidated City		MILFORD 47500
Incorporated Place[3]		Davis 18100
Census Designated Place (CDP)[2]		Cochiti 16560

DESCRIPTION	SYMBOL
Interstate	
U.S. Highway	
State Highway	
Other Road	Marsh Ln
Cul-de-sac	
Circle	
Geographic Offset or Corridor	
4WD Trail, Stairway, Alley, Walkway, or Ferry	
Railroad	Southern RR
Pipeline or Power Line	
Ridge or Fence	
Property Line or Nonvisible Boundary	
Perennial Stream	Tumbling Cr
Intermittent Stream	Piney Cr
Mountain Peak or Hill	Mt. Baker

DESCRIPTION	SYMBOL
Water Body	Pleasant Lake
Swamp or Marsh	Okefenokee Swamp
Glacier	Bering Glacier
Airport, Airfield, or Helicopter Landing Pad	Dónard Airport
College or University	Coll/Univ
Military	Fort Belvoir
Prison or Juvenile Detention Center	P/JDC
Cemetery	Powell Cmtry
Golf Course	Pinehurst GlfCrs
National Park or Forest	Yosemite NP
Other Park	St Francis Park
Outside Subject Area	
Inset Area	A1

Where state, county, and/or MCD/CCD boundaries coincide, the map shows the boundary symbol for only the highest-ranking of these boundaries. Where American Indian reservation and American Indian tribal subdivision boundaries coincide, the map shows only the American Indian reservation boundaries.

Entity names are followed by either their FIPS code or census code; parentheses indicate a census code.

1 'MCD*' indicates a false MCD. These are for Census Bureau use only.

2 The CCD and CDP boundaries represent statistical entities only and are not updated through the BAS.

3 Incorporated place name color corresponds to the incorporated place fill color.

Due to space limitations, some road names, along with other feature and geography names on the map, may not be shown.

The Census Bureau stores primary and alternate road names, but only primary road names are used to label the roads on these maps.

Key to Adjacent Sheets

4	5	
9	10	

Sheet Location within Entity

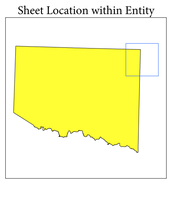

Sheet 5 of 17 PARENT sheets
Total Sheets: 21 (Index 1; Parent 17; Inset 3)

NAME: Iron County (071)
ENTITY TYPE: County or statistically equivalent entity
ST: Michigan (26)

INDEX OR PARENT SHEET #: 005
INSET SHEET #: 000000

2020 COUNTY REF MAP (PARENT)

5340226071000000005000000

All legal boundaries and names are as reported through the 2020 Boundary and Annexation Survey (BAS) and Boundary Validation Program (BVP). The boundaries shown on this map are for Census Bureau statistical data collection and tabulation purposes only; their depiction and designation for statistical purposes does not constitute a determination of jurisdictional authority or rights of ownership or entitlement.

Data Source: U.S. Census Bureau's MAF/TIGER database (TAB20), November 2020
Created by Geography Division: December 08, 2020

U.S. DEPARTMENT OF COMMERCE U.S. Census Bureau

Projection: Albers Equal Area Conic
Datum: NAD 83
Spheroid: GRS 80
1st Standard Parallel: 42 47 51
2nd Standard Parallel: 47 12 16
Central Meridian: -86 16 13
Latitude of Projection's Origin: 41 41 45
False Easting: 0
False Northing: 0

0 0.7 1.4 2.1 2.8 3.5 Kilometers
0 0.4 0.8 1.2 1.6 2 Miles
The plotted map scale is 1:24,000

N W E S

Boundary and Annexation Survey (BAS) ID: 22607100000
BAS Submission Deadline: March 1, 2021

PDF versions of the BAS maps are available at: www.census.gov/programs-surveys/bas/geographies.html

For more information, or to request additional maps, please email geo.bas@census.gov, call 1-800-972-5651, or visit www.census.gov/programs-surveys/bas.html.

United States Census Bureau

GOVERNMENTAL UNIT REFERENCE MAP (2020): Iron County, MI

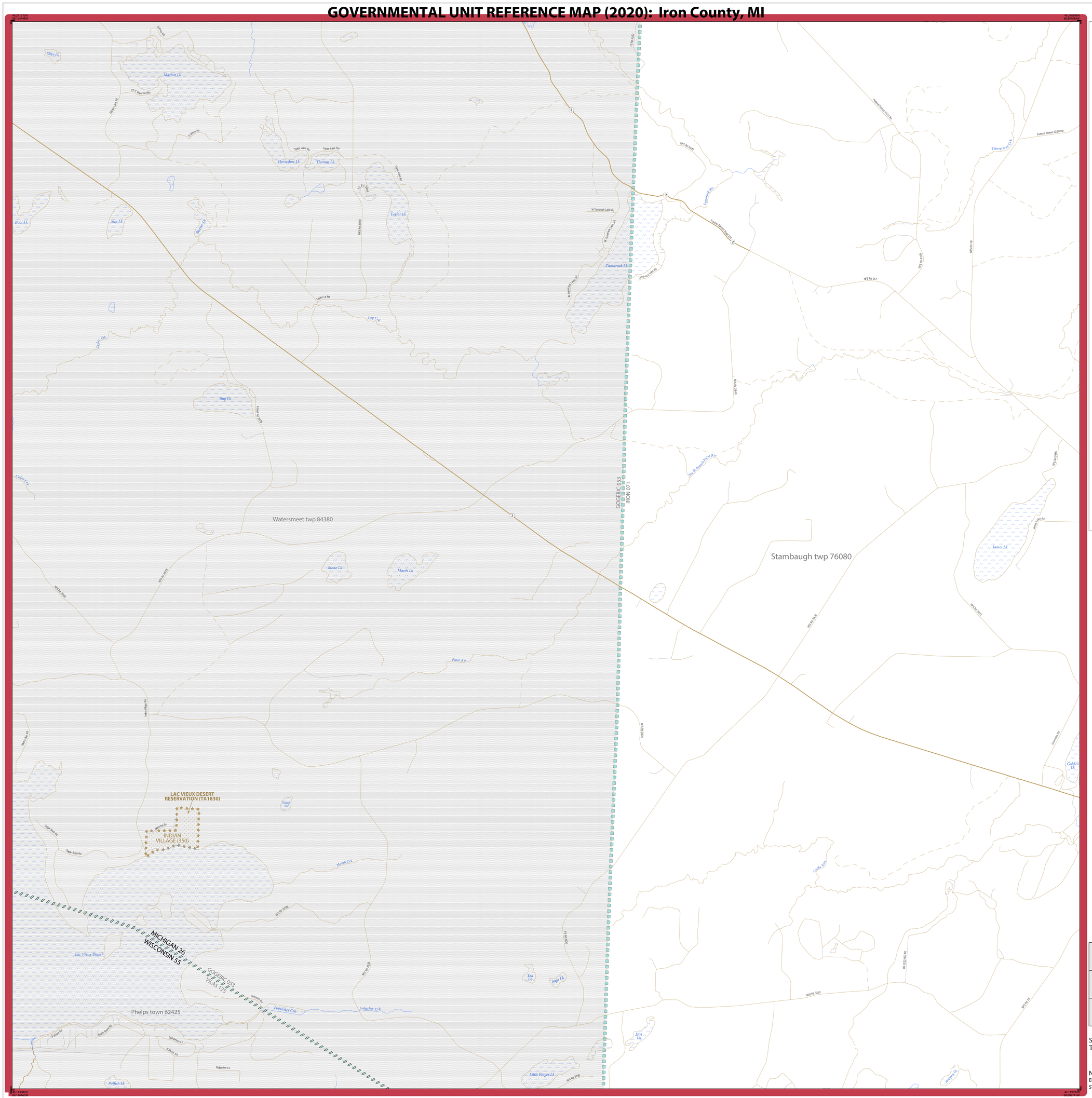

LEGEND

SYMBOL DESCRIPTION	SYMBOL	LABEL STYLE
Federal American Indian Reservation		L'ANSE RESERVATION (TA 1880)
Off-Reservation Trust Land		T1880
American Indian Tribal Subdivision		SHONTO (620)
Alaska Native Regional Corporation (ANRC)		*NANA ANRC 52120*
State (or statistically equivalent entity)		NEW YORK 36
County (or statistically equivalent entity)		ERIE 029
Minor Civil Division (MCD)[1]		Lee town 41460
Census County Division (CCD)[2]		*Jemez CCD 91650*
Consolidated City		MILFORD 47500
Incorporated Place[3]		Davis 18100
Census Designated Place (CDP)[2]		*Cochiti 16560*

DESCRIPTION	SYMBOL
Interstate	5
U.S. Highway	2
State Highway	4
Other Road	Marsh Ln
Cul-de-sac	
Circle	
Geographic Offset or Corridor	
4WD Trail, Stairway, Alley, Walkway, or Ferry	
Railroad	Southern RR
Pipeline or Power Line	
Ridge or Fence	
Property Line or Nonvisible Boundary	
Perennial Stream	Tumbling Cr
Intermittent Stream	Piney Cr
Mountain Peak or Hill	Mt. Baker

DESCRIPTION	SYMBOL
Water Body	Pleasant Lake
Swamp or Marsh	Okefenokee Swamp
Glacier	Bering Glacier
Airport, Airfield, or Helicopter Landing Pad	Donald Airport
College or University	Coll/Univ
Military	Fort Belvoir
Prison or Juvenile Detention Center	P/JDC
Cemetery	Powell Cmtry
Golf Course	Pinehurst GlfCrs
National Park or Forest	Yosemite NP
Other Park	St Francis Park
Outside Subject Area	
Inset Area	A1

Where state, county, and/or MCD/CCD boundaries coincide, the map shows the boundary symbol for only the highest-ranking of these boundaries. Where American Indian reservation and American Indian tribal subdivision boundaries coincide, the map shows only the American Indian reservation boundaries.

Entity names are followed by either their FIPS code or census code; parentheses indicate a census code.

1 'MCD*' indicates a false MCD. These are for Census Bureau use only.

2 The CCD and CDP boundaries represent statistical entities only and are not updated through the BAS.

3 Incorporated place name color corresponds to the incorporated place fill color.

Due to space limitations, some road names, along with other feature and geography names on the map, may not be shown.

The Census Bureau stores primary and alternate road names, but only primary road names are used to label the roads on these maps.

Key to Adjacent Sheets

	1	2
	6	7
	11	12

Sheet Location within Entity

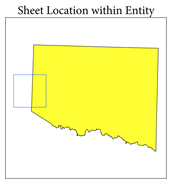

Sheet 6 of 17 PARENT sheets
Total Sheets: 21 (Index 1; Parent 17; Inset 3)

NAME: Iron County (071)
ENTITY TYPE: County or statistically equivalent entity
ST: Michigan (26)

INDEX OR PARENT SHEET #: 006
INSET SHEET #: 000000

2020 COUNTY REF MAP (PARENT)

5340226071000000006000000

All legal boundaries and names are as reported through the 2020 Boundary and Annexation Survey (BAS) and Boundary Validation Program (BVP). The boundaries shown on this map are for Census Bureau statistical data collection and tabulation purposes only; their depiction and designation for statistical purposes does not constitute a determination of jurisdictional authority or rights of ownership or entitlement.

Data Source: U.S. Census Bureau's MAF/TIGER database (TAB20), November 2020
Created by Geography Division: December 08, 2020

U.S. DEPARTMENT OF COMMERCE U.S. Census Bureau

Projection: Albers Equal Area Conic
Datum: NAD 83
Spheroid: GRS 80
1st Standard Parallel: 42 47 51
2nd Standard Parallel: 47 12 16
Central Meridian: -86 16 13
Latitude of Projection's Origin: 41 41 45
False Easting: 0
False Northing: 0

0 0.7 1.4 2.1 2.8 3.5 Kilometers
0 0.4 0.8 1.2 1.6 2 Miles
The plotted map scale is 1:24,000

N W E S

Boundary and Annexation Survey (BAS) ID: 22607100000
BAS Submission Deadline: March 1, 2021

PDF versions of the BAS maps are available at:
www.census.gov/programs-surveys/bas/geographies.html

For more information, or to request additional maps, please email geo.bas@census.gov, call 1-800-972-5651, or visit www.census.gov/programs-surveys/bas.html.

United States Census Bureau

GOVERNMENTAL UNIT REFERENCE MAP (2020): Iron County, MI

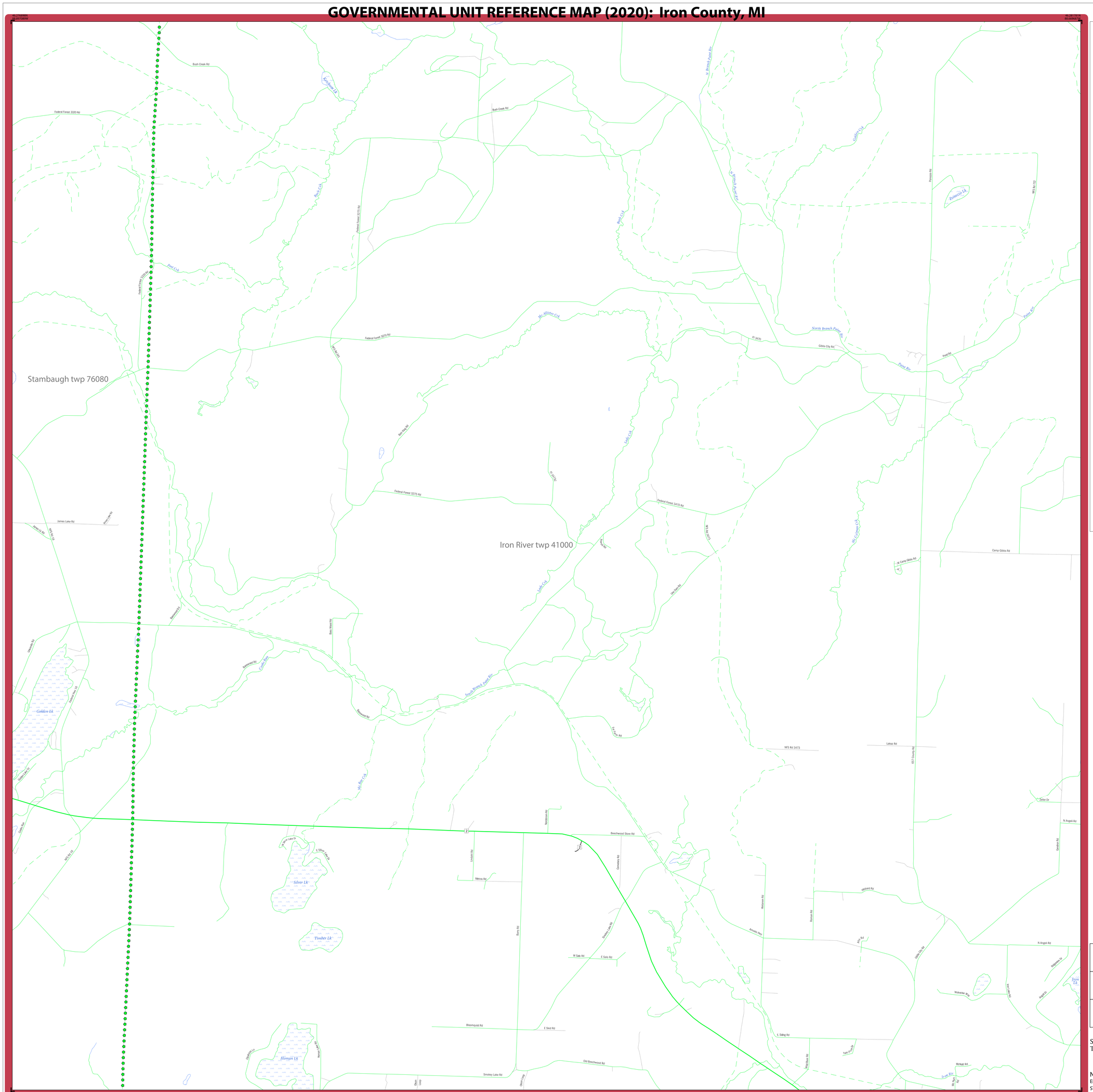
Stambaugh twp 76080
Iron River twp 41000
Bush Creek Rd
Federal Forest 3220 Rd
Federal Forest 3275 Rd
Federal Forest 3270 Rd
Federal Forest 3470 Rd
Pond Crk
Bush Crk
Mc Alister Crk
North Branch Paint Riv
Paint Riv
Gibbs City Rd
Pond Rd
Pleasant Rd
Camp Gibbs Rd
Mc Cormac Crk
Lake Crk
Mill Creek Rd
James Lake Rd
Bass Wood Rd
Bloomquist Rd
Bloomquist Crk
South Branch Paint Riv
Mc Bar Crk
Golden Lk
Silver Lk
Timber Lk
Homan Lk
Beechwood Store Rd
Metros Rd
Lincoln Rd
Cemetery Rd
Nicklebown Rd
Barry Rd
Smokey Lake Rd
Old Beechwood Rd
E Skid Rd
E Sato Rd
W Sato Rd
Bloomquist Rd
Webard Rd
Antonio Way
Helenson Rd
Brunson Rd
Lakso Rd
NFS Rd 3473
601 County Rd
Zeller Dr
N Angeli Rd
Gordon Rd
Wolverine Way
Ridgeway Dr
Iron Riv
McNutt Rd
W Siding Rd
Twin Falls Dr
Pine River Rd
Dixon Lake
Dixon Crk
Elizabeth Ln
Hemlock Rd
Golden Lake Dr
Clifton Rd
Silver Lake Dr
S Silver Lake Dr
Hemlock Rd
Federal Forest 3220 Rd
Federal Forest 3275 Rd
Federal Forest 3470 Rd
Federal Forest 3270 Rd
Bloomquist Rd
Bass Wood Rd
Bloomquist Rd
Beechwood Rd
Lakso Rd
Zeller Dr
N Angeli Rd
Webard Rd
Wolverine Way
Ridgeway Dr
Iron Riv
McNutt Rd
W Siding Rd
Twin Falls Dr
Pine River Rd
Smokey Lake Rd
Old Beechwood

GOVERNMENTAL UNIT REFERENCE MAP (2020): Iron County, MI

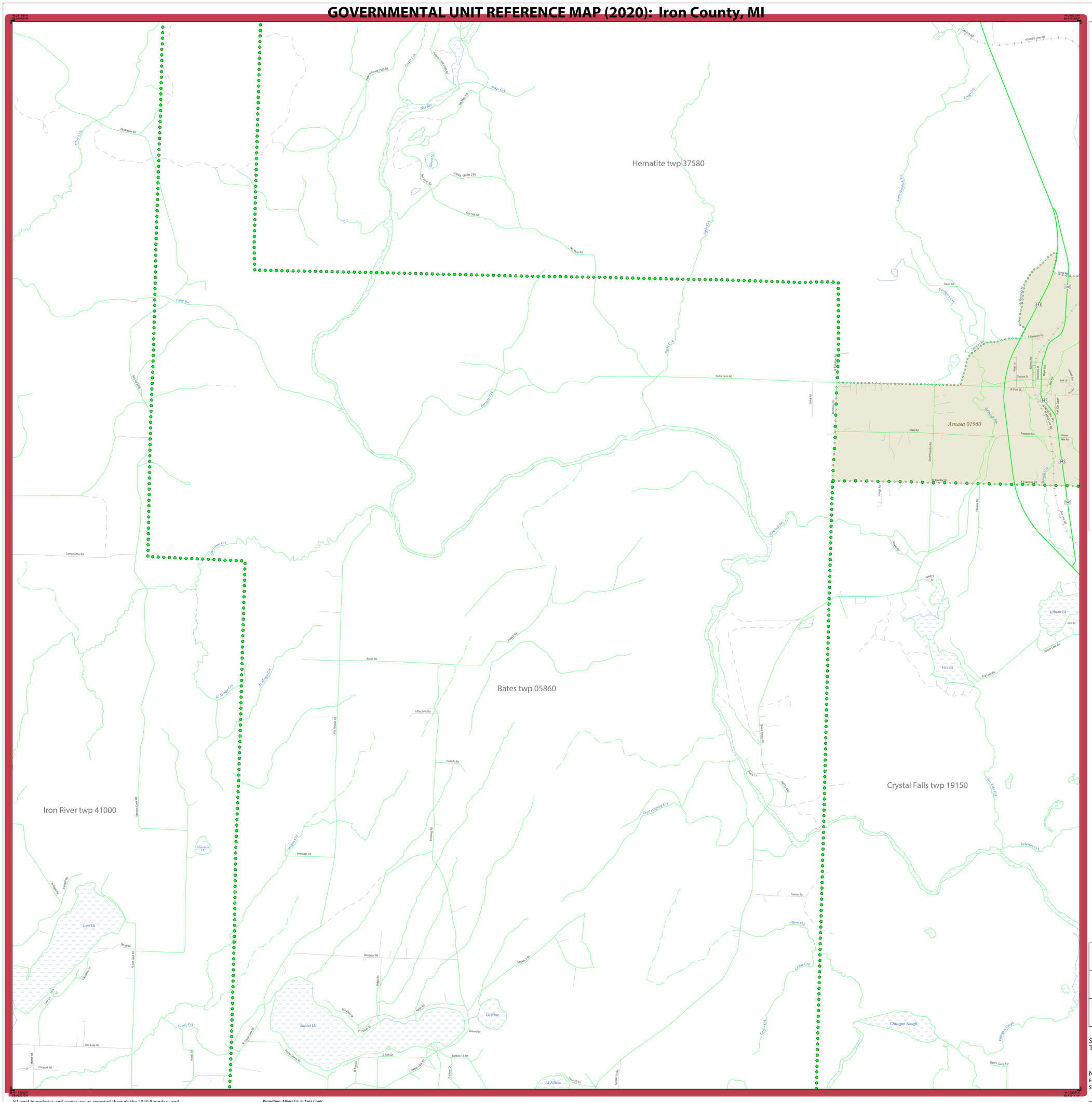

LEGEND

SYMBOL DESCRIPTION	SYMBOL	LABEL STYLE
Federal American Indian Reservation		L'ANSE RESERVATION (TA 1880)
Off-Reservation Trust Land		T1880
American Indian Tribal Subdivision		SHONTO (620)
Alaska Native Regional Corporation (ANRC)		*NANA ANRC 52120*
State (or statistically equivalent entity)		NEW YORK 36
County (or statistically equivalent entity)		ERIE 029
Minor Civil Division (MCD)[1]		Lee town 41460
Census County Division (CCD)[2]		*Jemez CCD 91650*
Consolidated City		MILFORD 47500
Incorporated Place[3]		Davis 18100
Census Designated Place (CDP)[2]		*Cochiti 16560*

DESCRIPTION	SYMBOL	DESCRIPTION	SYMBOL
Interstate	5	Water Body	*Pleasant Lake*
U.S. Highway	2	Swamp or Marsh	*Okefenokee Swamp*
State Highway	4	Glacier	*Bering Glacier*
Other Road	Marsh Ln	Airport, Airfield, or Helicopter Landing Pad	Donald Airport
Cul-de-sac		College or University	Coll/Univ
Circle		Military	Fort Belvoir
Geographic Offset or Corridor		Prison or Juvenile Detention Center	P/JDC
4WD Trail, Stairway, Alley, Walkway, or Ferry		Cemetery	Powell Cmtry
Railroad	Southern RR	Golf Course	Pinehurst GlfCrs
Pipeline or Power Line		National Park or Forest	Yosemite NP
Ridge or Fence		Other Park	St Francis Park
Property Line or Nonvisible Boundary		Outside Subject Area	
Perennial Stream	*Tumbling Cr*	Inset Area	A1
Intermittent Stream	*Piney Cr*		
Mountain Peak or Hill	*Mt. Baker*		

Where state, county, and/or MCD/CCD boundaries coincide, the map shows the boundary symbol for only the highest-ranking of these boundaries. Where American Indian reservation and American Indian tribal subdivision boundaries coincide, the map shows only the American Indian reservation boundaries.

Entity names are followed by either their FIPS code or census code; parentheses indicate a census code.

1 'MCD*' indicates a false MCD. These are for Census Bureau use only.

2 The CCD and CDP boundaries represent statistical entities only and are not updated through the BAS.

3 Incorporated place name color corresponds to the incorporated place fill color.

Due to space limitations, some road names, along with other feature and geography names on the map, may not be shown.

The Census Bureau stores primary and alternate road names, but only primary road names are used to label the roads on these maps.

Key to Adjacent Sheets

2	3	4
7	8	9
12	13	14

Sheet Location within Entity

Sheet 8 of 17 PARENT sheets
Total Sheets: 21 (Index 1; Parent 17; Inset 3)

NAME: Iron County (071)
ENTITY TYPE: County or statistically equivalent entity
ST: Michigan (26)

INDEX OR PARENT SHEET #: 008
INSET SHEET #: 000000

2020 COUNTY REF MAP (PARENT)

5340226071000000008000000

All legal boundaries and names are as reported through the 2020 Boundary and Annexation Survey (BAS) and Boundary Validation Program (BVP). The boundaries shown on this map are for Census Bureau statistical data collection and tabulation purposes only; their depiction and designation for statistical purposes does not constitute a determination of jurisdictional authority or rights of ownership or entitlement.

Data Source: U.S. Census Bureau's MAF/TIGER database (TAB20), November 2020
Created by Geography Division: December 08, 2020

U.S. DEPARTMENT OF COMMERCE U.S. Census Bureau

Projection: Albers Equal Area Conic
Datum: NAD 83
Spheroid: GRS 80
1st Standard Parallel: 42 47 51
2nd Standard Parallel: 47 12 16
Central Meridian: -86 16 13
Latitude of Projection's Origin: 41 41 45
False Easting: 0
False Northing: 0

0 0.7 1.4 2.1 2.8 3.5 Kilometers
0 0.4 0.8 1.2 1.6 2 Miles
The plotted map scale is 1:24,000

N W E S

Boundary and Annexation Survey (BAS) ID: 22607100000
BAS Submission Deadline: March 1, 2021

PDF versions of the BAS maps are available at:
www.census.gov/programs-surveys/bas/geographies.html

For more information, or to request additional maps, please email geo.bas@census.gov, call 1-800-972-5651, or visit www.census.gov/programs-surveys/bas.html.

United States Census Bureau

GOVERNMENTAL UNIT REFERENCE MAP (2020): Iron County, MI

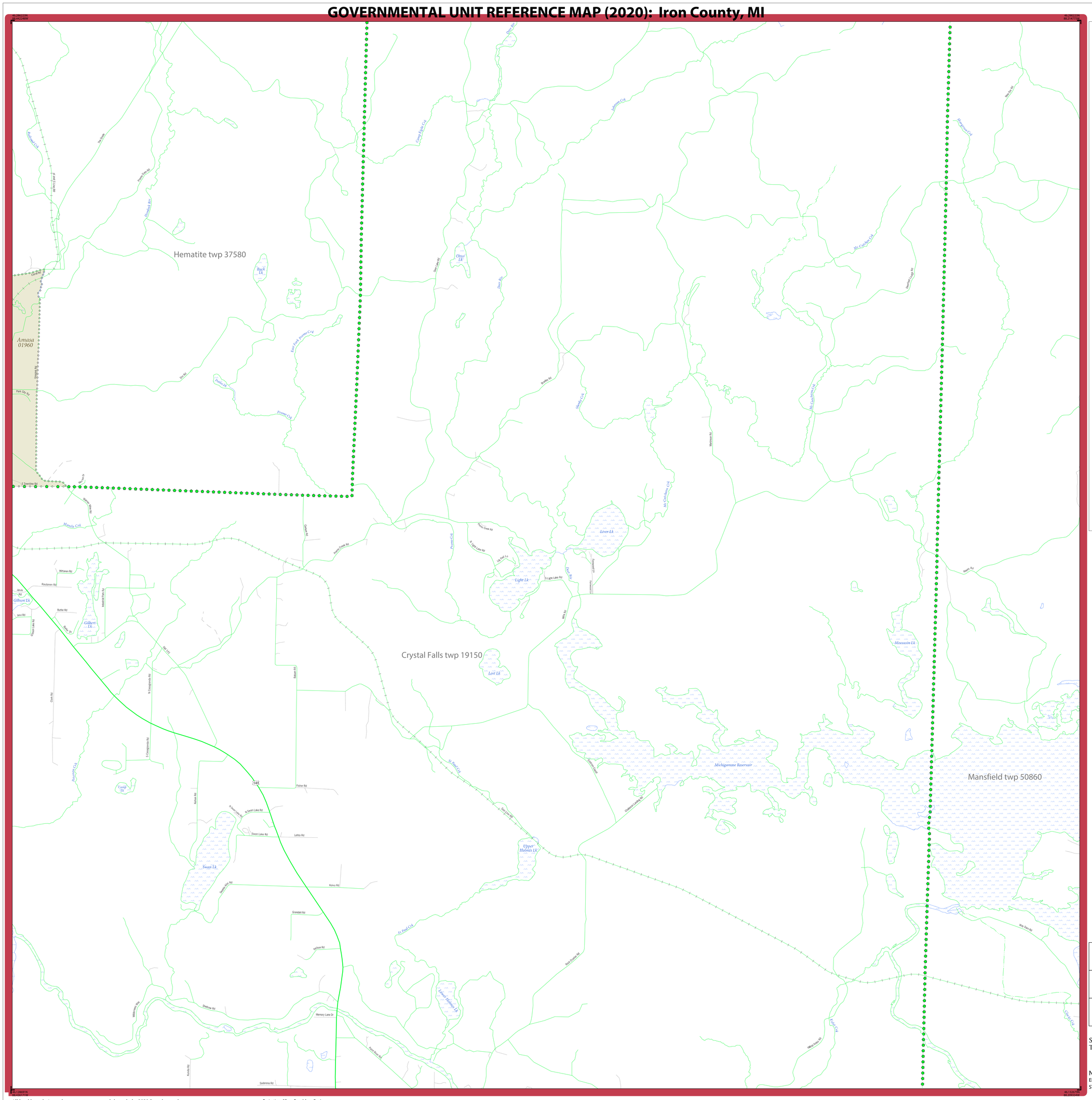
Hematite twp 37580
Amasa 01960
Crystal Falls twp 19150
Mansfield twp 50860
Otter Lk
Buck Lk
Lover Lk
Light Lk
Loon Lk
Gilbert Lk
Gibson Lk
Swan Lk
Upper Holmes Lk
Lower Holmes Lk
Michigamme Reservoir
Moccasin Lk
Camp Lk
Pentoga Cr
Fortune Cr
Fence Cr
Manila Cr
Pyramid Cr
Fisher Rd
Swan Lake Rd
Leitola Rd
Koivu Rd
Grandahl Rd
Memory Lane Dr
Sodenna Rd
Wilkinson Rd
Kuisto Rd
Wolf Dam Rd
Hilltop Estates Rd
Gibbs Cr
Kelly Cr
Wolf Cr
Mc Cauley Cr
Mc Cauley Lake Rd
Marinuc Rd
Margaret Cr
Dam Rd
Dam Lake Rd
Pine Rd
Pine Lake Rd
Pioneer Rd
Pioneer Cr
Park City Rd
Tumbling Cr
Piney Cr
Mc Cauley Cr
Mc Cauley Lake Rd
Mc Cauley Cr
Mc Cauley Cr
Mc Cauley Lake Rd
Mc Cauley Cr
Mc Cauley Cr
Mc Cauley Lake Rd
Mc Cauley Cr
Mc Cauley Lake Rd
Mc Cauley Cr
Mc Cauley Lake Rd

GOVERNMENTAL UNIT REFERENCE MAP (2020): Iron County, MI

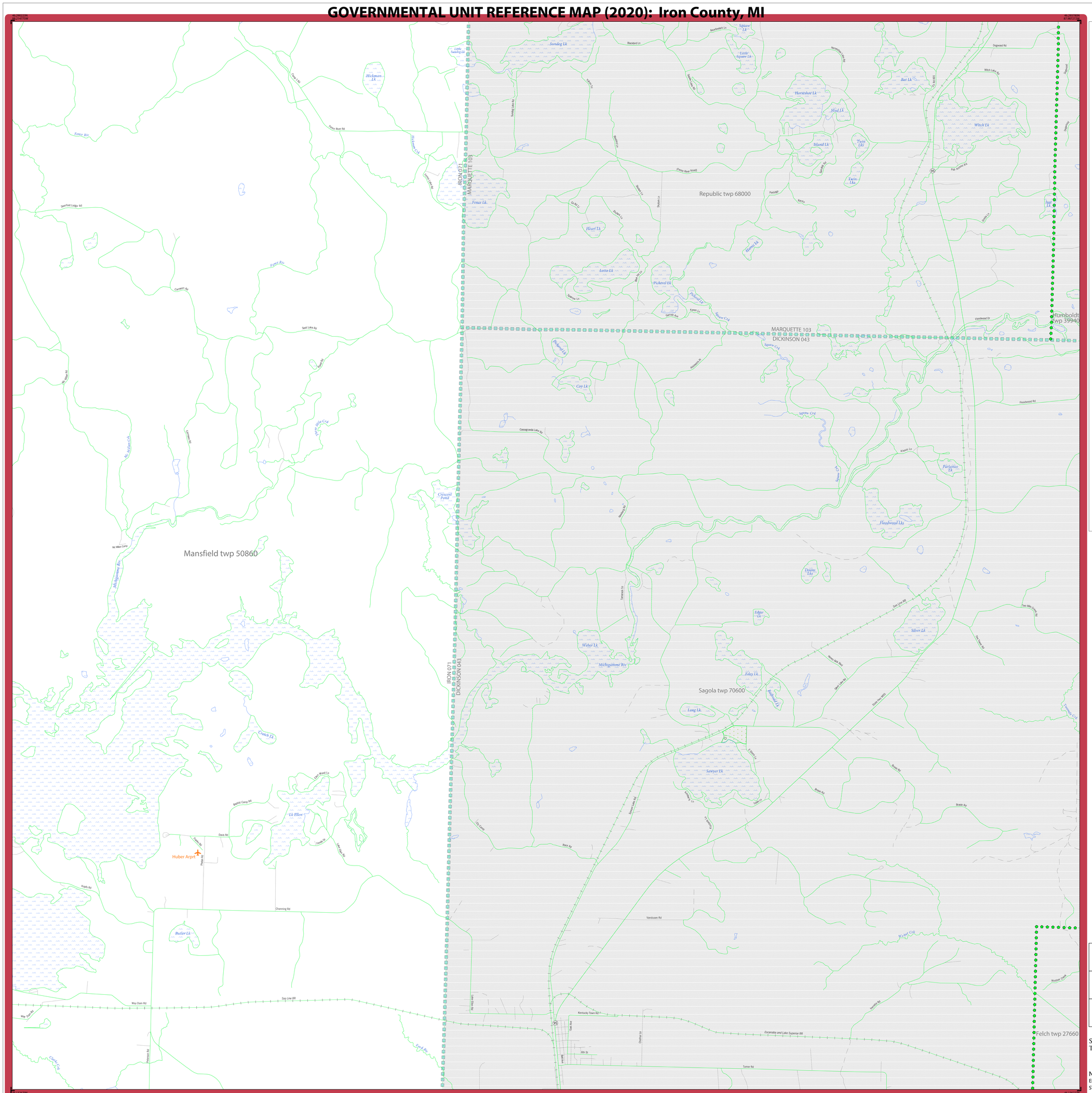
Republic twp 68000
Mansfield twp 50860
Sagola twp 70600
Felch twp 27660
Humboldt twp 39940
MARQUETTE 103
DICKINSON 043
IRON 071
MARQUETTE 103
IRON 071
DICKINSON 043
Huber Arprt
Hickman Lk
Sundog Lk
Little Sundog Lk
Squaw Lk
Little Squaw Lk
Horseshoe Lk
Mud Lk
Bat Lk
Witch Lk
Island Lk
Twin Lks
Fence Lk
Heart Lk
Hemp Lk
Lotto Lk
Pickerel Lk
Coy Lk
Crescent Pond
Parlange Lk
Floodwood Lks
Dozier Lks
Edgar Lk
Weber Lk
Silver Lk
Eiley Lk
Long Lk
Sawyer Lk
Crotch Lk
Lk Ellen
Butler Lk
Fence Riv
Menominee Riv
Michigamme Riv
Brule Riv
Felch Riv
Sturgeon Riv
Squaw Crk
Spot Lake Rd
Floodwood Rd
Witch Lake Rd
Kentucky Town Rd
Escanaba and Lake Superior RR
Soo Line RR
Tumor Rd
Vandusen Rd
Channing Rd
Way Dam Rd
Kiefer Rd
Davis Rd
Ladd Ave
Chestnut St
6th St
Lake Ave
Lake Park Rd
Cedar Rd
Lake Rd
Pine Rd
Pelton Rd
Clark Crk
Way Cut Rd
Kiefer Rd
Kiefer Lake Rd
Sawyer Lake Rd
Black Rd
Brule Rd
Brule Riv
Brule Crk
Sturgeon Crk
Sturgeon Riv
Squaw Crk
Squaw Lake Rd
Floodwood Rd
Witch Lake Rd
Dogwood Rd
Chestnut
Cedar Rd
Fence River Rd
Fence River Road
Hickman Crk
Lake Park Rd
Deerfoot Lodge Rd
Curtain Rd
Spot Lake Rd
Mc Millan Rd
Mc Millan Crk
Mc Millan Camp
Michigamme Riv
Fence Riv
Sundog Lake Rd
Sundog Lk
Blackbird Ln
Blackbird Lk
Squaw Lk
Horseshoe Lake Rd
Mud Lk
Bat Lk
Witch Lk
Island Lk
Twin Lks
Fence Lk
Heart Lk
Hemp Lk
Lotto Lk
Pickerel Lk
Coy Lk
Crescent Pond
Parlange Lk
Floodwood Lks
Dozier Lks
Edgar Lk
Weber Lk
Silver Lk
Eiley Lk
Long Lk
Sawyer Lk
Crotch Lk
Lk Ellen
Butler Lk
Huber Arprt
Pine Rd
Pelton Rd
Clark Crk
Way Cut Rd
Way Dam

GOVERNMENTAL UNIT REFERENCE MAP (2020): Iron County, MI

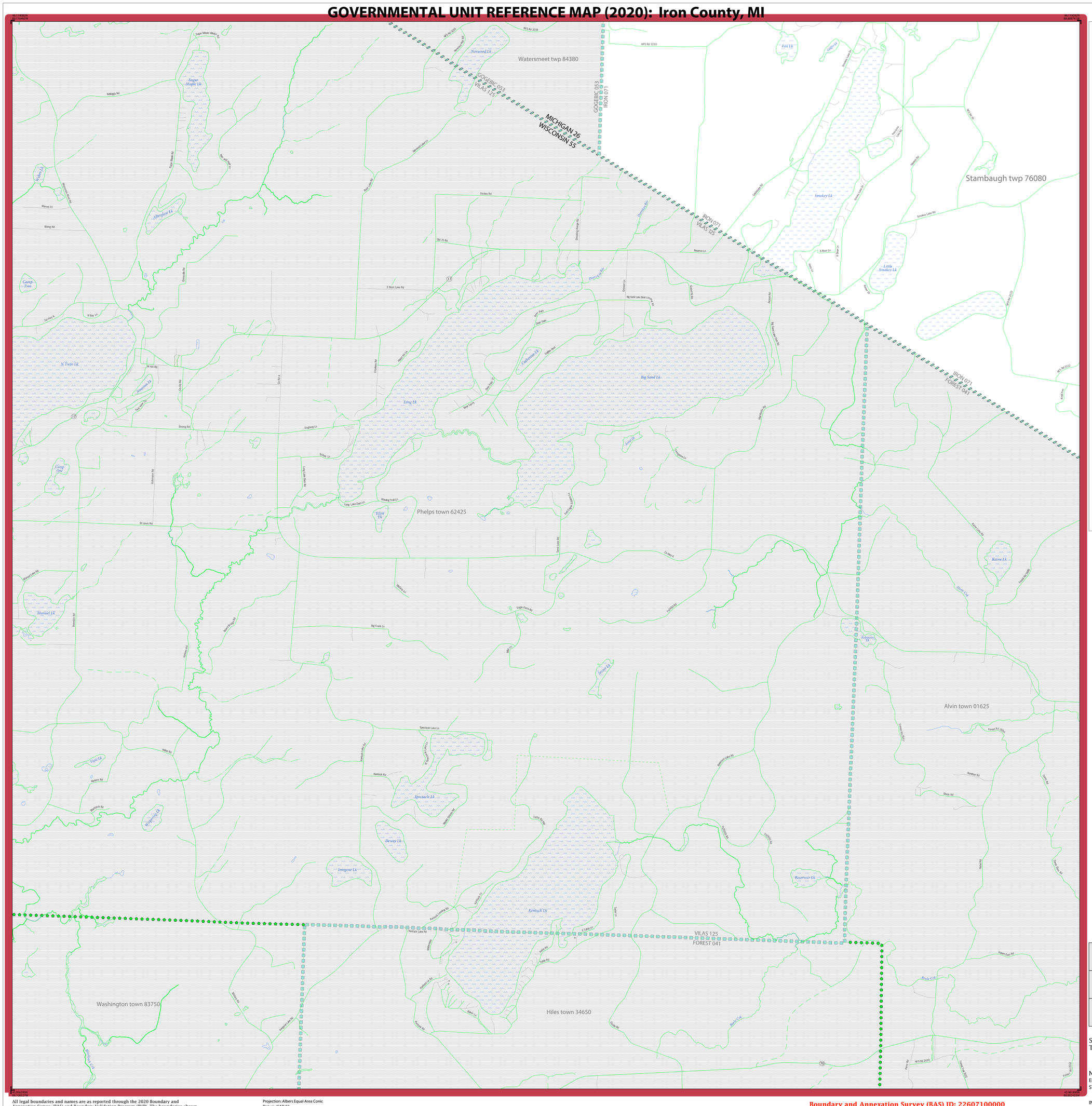

LEGEND

SYMBOL DESCRIPTION	SYMBOL	LABEL STYLE
Federal American Indian Reservation		L'ANSE RESERVATION (TA 1880)
Off-Reservation Trust Land		T1880
American Indian Tribal Subdivision		SHONTO (620)
Alaska Native Regional Corporation (ANRC)		*NANA ANRC 52120*
State (or statistically equivalent entity)		NEW YORK 36
County (or statistically equivalent entity)		ERIE 029
Minor Civil Division (MCD)[1]		Lee town 41460
Census County Division (CCD)[2]		*Jemez CCD 91650*
Consolidated City		MILFORD 47500
Incorporated Place[3]		Davis 18100
Census Designated Place (CDP)[2]		*Cochiti 16560*

DESCRIPTION	SYMBOL
Interstate	5
U.S. Highway	2
State Highway	4
Other Road	Marsh Ln
Cul-de-sac	
Circle	
Geographic Offset or Corridor	
4WD Trail, Stairway, Alley, Walkway, or Ferry	
Railroad	Southern RR
Pipeline or Power Line	
Ridge or Fence	
Property Line or Nonvisible Boundary	
Perennial Stream	Tumbling Cr
Intermittent Stream	Piney Cr
Mountain Peak or Hill	Mt. Baker

DESCRIPTION	SYMBOL
Water Body	Pleasant Lake
Swamp or Marsh	Okefenokee Swamp
Glacier	Bering Glacier
Airport, Airfield, or Helicopter Landing Pad	Dönärd Airfield
College or University	Coll/Univ
Military	Fort Belvoir
Prison or Juvenile Detention Center	P/JDC
Cemetery	Powell Cmtry
Golf Course	Pinehurst GlfCrs
National Park or Forest	Yosemite NP
Other Park	St Francis Park
Outside Subject Area	
Inset Area	A1

Where state, county, and/or MCD/CCD boundaries coincide, the map shows the boundary symbol for only the highest-ranking of these boundaries. Where American Indian reservation and American Indian tribal subdivision boundaries coincide, the map shows only the American Indian reservation boundaries.

Entity names are followed by either their FIPS code or census code; parentheses indicate a census code.

1 'MCD*' indicates a false MCD. These are for Census Bureau use only.

2 The CCD and CDP boundaries represent statistical entities only and are not updated through the BAS.

3 Incorporated place name color corresponds to the incorporated place fill color.

Due to space limitations, some road names, along with other feature and geography names on the map, may not be shown.

The Census Bureau stores primary and alternate road names, but only primary road names are used to label the roads on these maps.

Key to Adjacent Sheets

	6	7
	11	12

Sheet Location within Entity

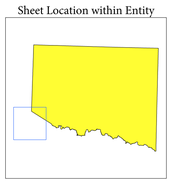

Sheet 11 of 17 PARENT sheets
Total Sheets: 21 (Index 1; Parent 17; Inset 3)

NAME: Iron County (071)
ENTITY TYPE: County or statistically equivalent entity
ST: Michigan (26)

INDEX OR PARENT SHEET #: 011
INSET SHEET #: 000000

2020 COUNTY REF MAP (PARENT)

5340226071000000011000000

All legal boundaries and names are as reported through the 2020 Boundary and Annexation Survey (BAS) and Boundary Validation Program (BVP). The boundaries shown on this map are for Census Bureau statistical data collection and tabulation purposes only; their depiction and designation for statistical purposes does not constitute a determination of jurisdictional authority or rights of ownership or entitlement.

Data Source: U.S. Census Bureau's MAF/TIGER database (TAB20), November 2020
Created by Geography Division: December 08, 2020

U.S. DEPARTMENT OF COMMERCE U.S. Census Bureau

Projection: Albers Equal Area Conic
Datum: NAD 83
Spheroid: GRS 80
1st Standard Parallel: 42 47 51
2nd Standard Parallel: 47 12 16
Central Meridian: -86 16 13
Latitude of Projection's Origin: 41 41 45
False Easting: 0
False Northing: 0

0 0.7 1.4 2.1 2.8 3.5 Kilometers
0 0.4 0.8 1.2 1.6 2 Miles
The plotted map scale is 1:24,000

N W E S

Boundary and Annexation Survey (BAS) ID: 22607100000
BAS Submission Deadline: March 1, 2021

PDF versions of the BAS maps are available at:
www.census.gov/programs-surveys/bas/geographies.html

For more information, or to request additional maps, please email geo.bas@census.gov, call 1-800-972-5651, or visit www.census.gov/programs-surveys/bas.html.

GOVERNMENTAL UNIT REFERENCE MAP (2020): Iron County, MI

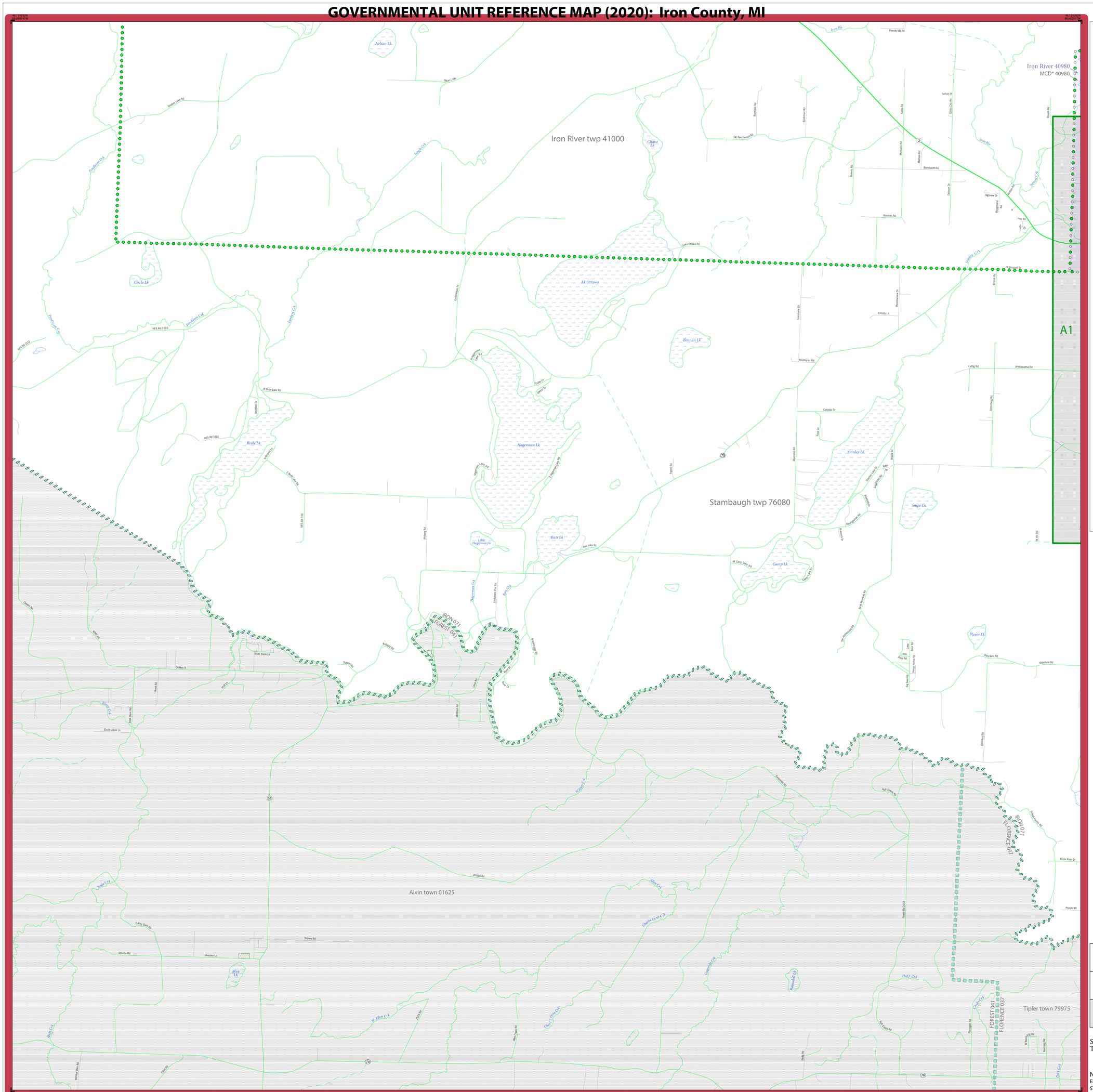

LEGEND

SYMBOL DESCRIPTION	SYMBOL	LABEL STYLE
Federal American Indian Reservation		L'ANSE RESERVATION (TA 1880)
Off-Reservation Trust Land		T1880
American Indian Tribal Subdivision		SHONTO (620)
Alaska Native Regional Corporation (ANRC)		NANA ANRC 52120
State (or statistically equivalent entity)		NEW YORK 36
County (or statistically equivalent entity)		ERIE 029
Minor Civil Division (MCD)[1]		Lee town 41460
Census County Division (CCD)[2]		Jemez CCD 91650
Consolidated City		MILFORD 47500
Incorporated Place[3]		Davis 18100
Census Designated Place (CDP)[2]		Cochiti 16560

DESCRIPTION	SYMBOL
Interstate	5
U.S. Highway	2
State Highway	4
Other Road	Marsh Ln
Cul-de-sac	
Circle	
Geographic Offset or Corridor	
4WD Trail, Stairway, Alley, Walkway, or Ferry	
Railroad	Southern RR
Pipeline or Power Line	
Ridge or Fence	
Property Line or Nonvisible Boundary	
Perennial Stream	Tumbling Cr
Intermittent Stream	Piney Cr
Mountain Peak or Hill	Mt. Baker

DESCRIPTION	SYMBOL
Water Body	Pleasant Lake
Swamp or Marsh	Okefenokee Swamp
Glacier	Bering Glacier
Airport, Airfield, or Helicopter Landing Pad	Dönärd Airport
College or University	Coll/Univ
Military	Fort Belvoir
Prison or Juvenile Detention Center	P/JDC
Cemetery	Powell Cmtry
Golf Course	Pinehurst GlfCrs
National Park or Forest	Yosemite NP
Other Park	St Francis Park
Outside Subject Area	
Inset Area	A1

Where state, county, and/or MCD/CCD boundaries coincide, the map shows the boundary symbol for only the highest-ranking of these boundaries. Where American Indian reservation and American Indian tribal subdivision boundaries coincide, the map shows only the American Indian reservation boundaries.

Entity names are followed by either their FIPS code or census code; parentheses indicate a census code.

1 'MCD*' indicates a false MCD. These are for Census Bureau use only.

2 The CCD and CDP boundaries represent statistical entities only and are not updated through the BAS.

3 Incorporated place name color corresponds to the incorporated place fill color.

Due to space limitations, some road names, along with other feature and geography names on the map, may not be shown.

The Census Bureau stores primary and alternate road names, but only primary road names are used to label the roads on these maps.

Key to Adjacent Sheets

6	7	8
11	12	13

Sheet Location within Entity

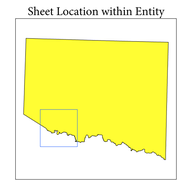

Sheet 12 of 17 PARENT sheets
Total Sheets: 21 (Index 1; Parent 17; Inset 3)

NAME: Iron County (071)
ENTITY TYPE: County or statistically equivalent entity
ST: Michigan (26)

INDEX OR PARENT SHEET #: 012
INSET SHEET #: 000000

2020 COUNTY REF MAP (PARENT)

5340226071000000012000000

All legal boundaries and names are as reported through the 2020 Boundary and Annexation Survey (BAS) and Boundary Validation Program (BVP). The boundaries shown on this map are for Census Bureau statistical data collection and tabulation purposes only; their depiction and designation for statistical purposes does not constitute a determination of jurisdictional authority or rights of ownership or entitlement.

Data Source: U.S. Census Bureau's MAF/TIGER database (TAB20), November 2020
Created by Geography Division: December 08, 2020

U.S. DEPARTMENT OF COMMERCE U.S. Census Bureau

Projection: Albers Equal Area Conic
Datum: NAD 83
Spheroid: GRS 80
1st Standard Parallel: 42 47 51
2nd Standard Parallel: 47 12 16
Central Meridian: -86 16 13
Latitude of Projection's Origin: 41 41 45
False Easting: 0
False Northing: 0

0 0.7 1.4 2.1 2.8 3.5 Kilometers
0 0.4 0.8 1.2 1.6 2 Miles
The plotted map scale is 1:24,000

N W E S

Boundary and Annexation Survey (BAS) ID: 22607100000
BAS Submission Deadline: March 1, 2021

PDF versions of the BAS maps are available at:
www.census.gov/programs-surveys/bas/geographies.html

For more information, or to request additional maps, please email geo.bas@census.gov, call 1-800-972-5651, or visit www.census.gov/programs-surveys/bas.html.

United States Census Bureau

GOVERNMENTAL UNIT REFERENCE MAP (2020): Iron County, MI

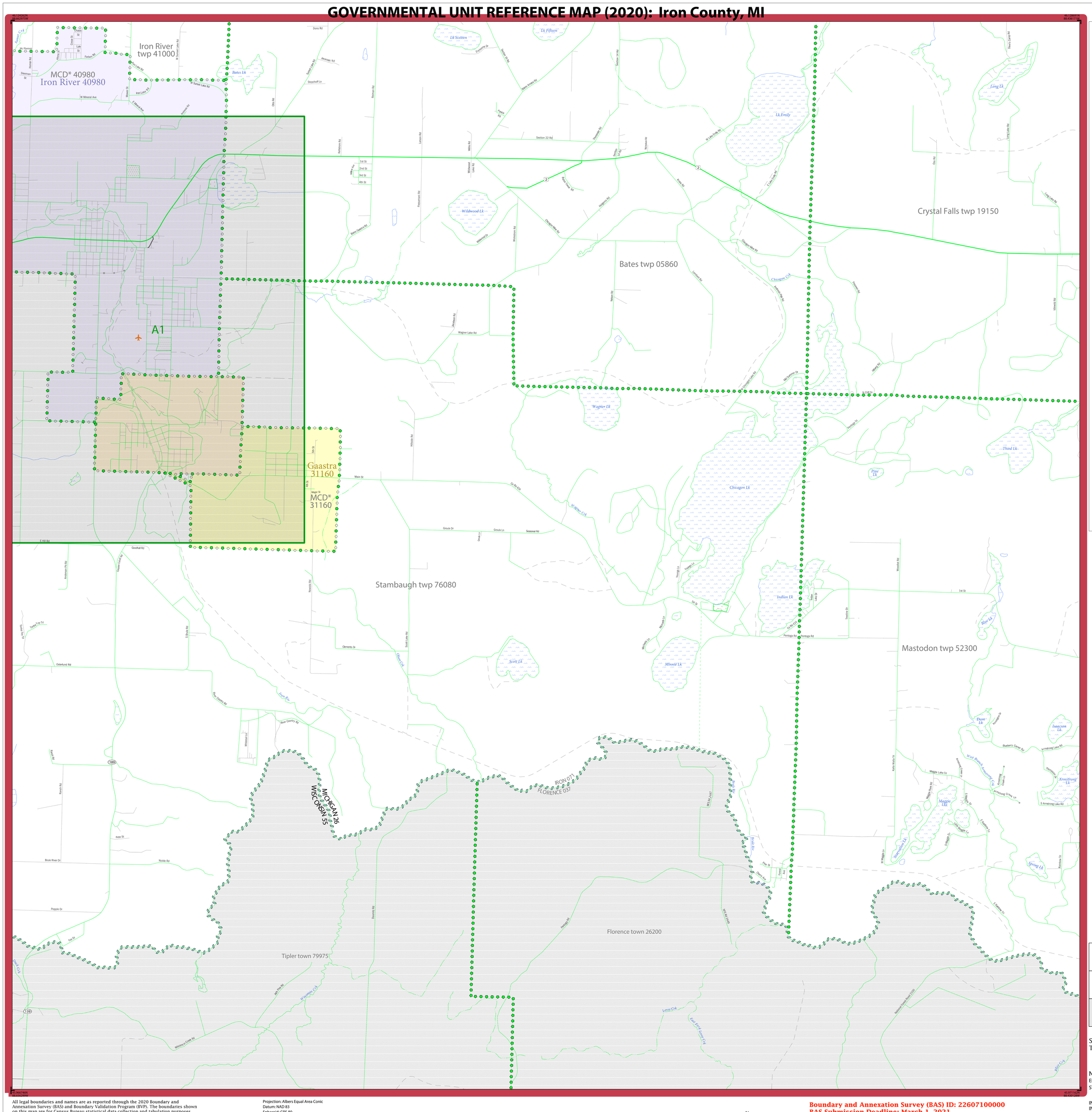

LEGEND

SYMBOL DESCRIPTION	SYMBOL	LABEL STYLE
Federal American Indian Reservation		L'ANSE RESERVATION (TA 1880)
Off-Reservation Trust Land		T1880
American Indian Tribal Subdivision		SHONTO (620)
Alaska Native Regional Corporation (ANRC)		NANA ANRC 52120
State (or statistically equivalent entity)		NEW YORK 36
County (or statistically equivalent entity)		ERIE 029
Minor Civil Division (MCD)[1]		Lee town 41460
Census County Division (CCD)[2]		Jemez CCD 91650
Consolidated City		MILFORD 47500
Incorporated Place[3]		Davis 18100
Census Designated Place (CDP)[2]		Cochiti 16560

DESCRIPTION	SYMBOL	DESCRIPTION	SYMBOL
Interstate	5	Water Body	Pleasant Lake
U.S. Highway	2	Swamp or Marsh	Okefenokee Swamp
State Highway	4	Glacier	Bering Glacier
Other Road	Marsh Ln	Airport, Airfield, or Helicopter Landing Pad	Dönärd Airfield
Cul-de-sac		College or University	Coll/Univ
Circle		Military	Fort Belvoir
Geographic Offset or Corridor		Prison or Juvenile Detention Center	P/JDC
4WD Trail, Stairway, Alley, Walkway, or Ferry		Cemetery	Powell Cmtry
Railroad	Southern RR	Golf Course	Pinehurst GlfCrs
Pipeline or Power Line		National Park or Forest	Yosemite NP
Ridge or Fence		Other Park	St Francis Park
Property Line or Nonvisible Boundary		Outside Subject Area	
Perennial Stream	Tumbling Cr	Inset Area	A1
Intermittent Stream	Piney Cr		
Mountain Peak or Hill	Mt. Baker		

Where state, county, and/or MCD/CCD boundaries coincide, the map shows the boundary symbol for only the highest-ranking of these boundaries. Where American Indian reservation and American Indian tribal subdivision boundaries coincide, the map shows only the American Indian reservation boundaries.

Entity names are followed by either their FIPS code or census code; parentheses indicate a census code.

1 'MCD*' indicates a false MCD. These are for Census Bureau use only.

2 The CCD and CDP boundaries represent statistical entities only and are not updated through the BAS.

3 Incorporated place name color corresponds to the incorporated place fill color.

Due to space limitations, some road names, along with other feature and geography names on the map, may not be shown.

The Census Bureau stores primary and alternate road names, but only primary road names are used to label the roads on these maps.

Key to Adjacent Sheets

7	8	9
12	13	14
		16

Sheet Location within Entity

Sheet 13 of 17 PARENT sheets
Total Sheets: 21 (Index 1; Parent 17; Inset 3)

NAME: Iron County (071)
ENTITY TYPE: County or statistically equivalent entity
ST: Michigan (26)

INDEX OR PARENT SHEET #: 013
INSET SHEET #: 000000

2020 COUNTY REF MAP (PARENT)

5340226071000000130000 0

All legal boundaries and names are as reported through the 2020 Boundary and Annexation Survey (BAS) and Boundary Validation Program (BVP). The boundaries shown on this map are for Census Bureau statistical data collection and tabulation purposes only; their depiction and designation for statistical purposes does not constitute a determination of jurisdictional authority or rights of ownership or entitlement.

Data Source: U.S. Census Bureau's MAF/TIGER database (TAB20), November 2020
Created by Geography Division: December 08, 2020

U.S. DEPARTMENT OF COMMERCE U.S. Census Bureau

Projection: Albers Equal Area Conic
Datum: NAD 83
Spheroid: GRS 80
1st Standard Parallel: 42 47 51
2nd Standard Parallel: 47 12 16
Central Meridian: -86 16 13
Latitude of Projection's Origin: 41 41 45
False Easting: 0
False Northing: 0

0 0.7 1.4 2.1 2.8 3.5 Kilometers
0 0.4 0.8 1.2 1.6 2 Miles
The plotted map scale is 1:24,000

N W E S

Boundary and Annexation Survey (BAS) ID: 22607100000
BAS Submission Deadline: March 1, 2021

PDF versions of the BAS maps are available at:
www.census.gov/programs-surveys/bas/geographies.html

For more information, or to request additional maps, please email geo.bas@census.gov, call 1-800-972-5651, or visit www.census.gov/programs-surveys/bas.html.

United States Census Bureau

GOVERNMENTAL UNIT REFERENCE MAP (2020): Iron County, MI

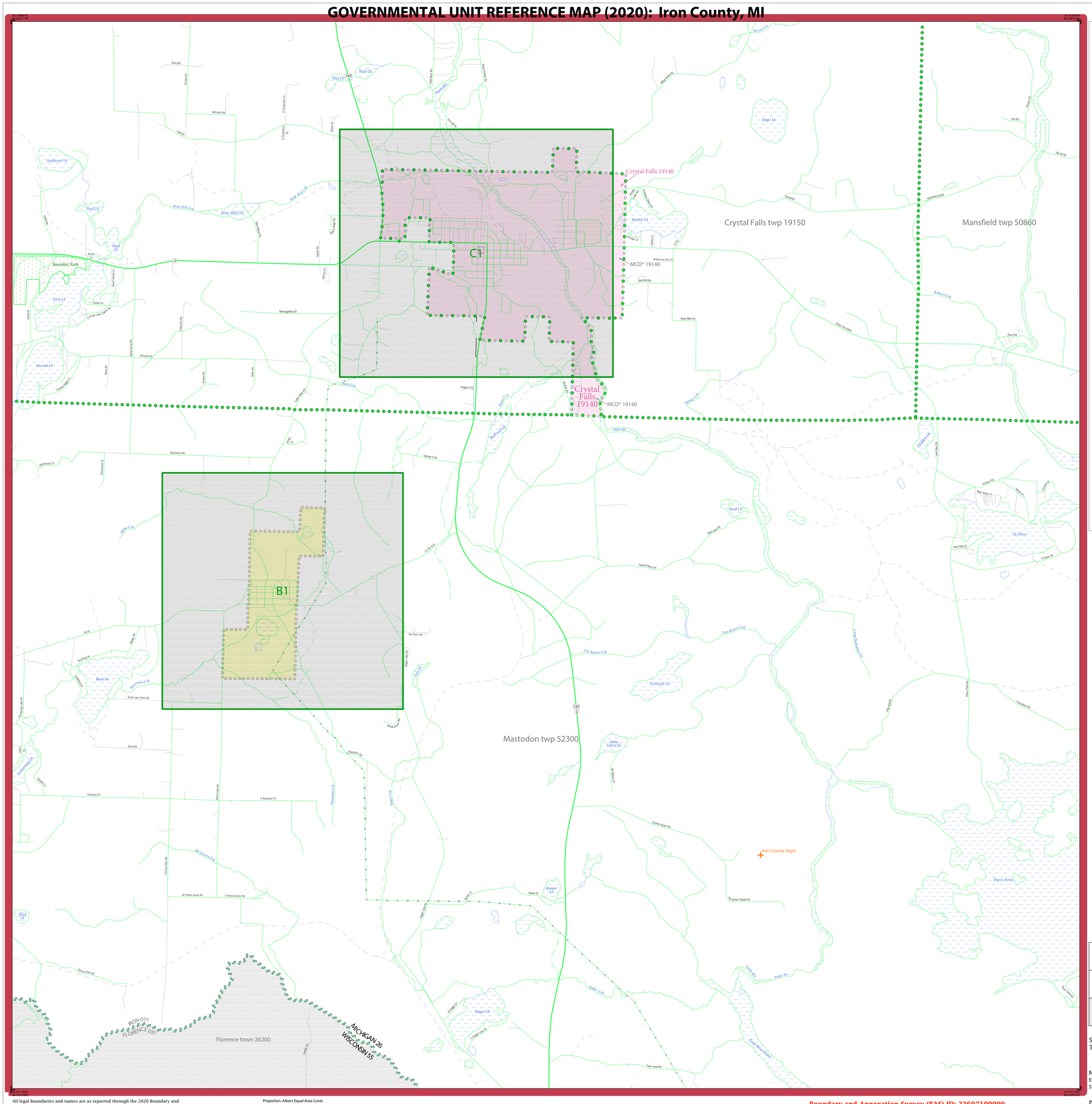

LEGEND

SYMBOL DESCRIPTION	SYMBOL	LABEL STYLE
Federal American Indian Reservation		L'ANSE RESERVATION (TA 1880)
Off-Reservation Trust Land		T1880
American Indian Tribal Subdivision		SHONTO (620)
Alaska Native Regional Corporation (ANRC)		NANA ANRC 52120
State (or statistically equivalent entity)		NEW YORK 36
County (or statistically equivalent entity)		ERIE 029
Minor Civil Division (MCD)[1]		Lee town 41460
Census County Division (CCD)[2]		Jemez CCD 91650
Consolidated City		MILFORD 47500
Incorporated Place[3]		Davis 18100
Census Designated Place (CDP)[2]		Cochiti 16560

DESCRIPTION	SYMBOL	DESCRIPTION	SYMBOL
Interstate	5	Water Body	Pleasant Lake
U.S. Highway	2	Swamp or Marsh	Okefenokee Swamp
State Highway	4	Glacier	Bering Glacier
Other Road	Marsh Ln	Airport, Airfield, or Helicopter Landing Pad	Donald Airport
Cul-de-sac		College or University	Coll/Univ
Circle		Military	Fort Belvoir
Geographic Offset or Corridor		Prison or Juvenile Detention Center	P/JDC
4WD Trail, Stairway, Alley, Walkway, or Ferry		Cemetery	Powell Cmtry
Railroad	Southern RR	Golf Course	Pinehurst GlfCrs
Pipeline or Power Line		National Park or Forest	Yosemite NP
Ridge or Fence		Other Park	St Francis Park
Property Line or Nonvisible Boundary		Outside Subject Area	
Perennial Stream	Tumbling Cr	Inset Area	A1
Intermittent Stream	Piney Cr		
Mountain Peak or Hill	Mt. Baker		

Where state, county, and/or MCD/CCD boundaries coincide, the map shows the boundary symbol for only the highest-ranking of these boundaries. Where American Indian reservation and American Indian tribal subdivision boundaries coincide, the map shows only the American Indian reservation boundaries.

Entity names are followed by either their FIPS code or census code; parentheses indicate a census code.

1 'MCD*' indicates a false MCD. These are for Census Bureau use only.

2 The CCD and CDP boundaries represent statistical entities only and are not updated through the BAS.

3 Incorporated place name color corresponds to the incorporated place fill color.

Due to space limitations, some road names, along with other feature and geography names on the map, may not be shown.

The Census Bureau stores primary and alternate road names, but only primary road names are used to label the roads on these maps.

Key to Adjacent Sheets

8	9	10
13	14	15
	16	17

Sheet Location within Entity

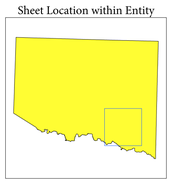

Sheet 14 of 17 PARENT sheets
Total Sheets: 21 (Index 1; Parent 17; Inset 3)

NAME: Iron County (071)
ENTITY TYPE: County or statistically equivalent entity
ST: Michigan (26)

INDEX OR PARENT SHEET #: 014
INSET SHEET #: 000000

2020 COUNTY REF MAP (PARENT)

5340226071000001400000

All legal boundaries and names are as reported through the 2020 Boundary and Annexation Survey (BAS) and Boundary Validation Program (BVP). The boundaries shown on this map are for Census Bureau statistical data collection and tabulation purposes only; their depiction and designation for statistical purposes does not constitute a determination of jurisdictional authority or rights of ownership or entitlement.

Data Source: U.S. Census Bureau's MAF/TIGER database (TAB20), November 2020
Created by Geography Division: December 08, 2020

U.S. DEPARTMENT OF COMMERCE U.S. Census Bureau

Projection: Albers Equal Area Conic
Datum: NAD 83
Spheroid: GRS 80
1st Standard Parallel: 42 47 51
2nd Standard Parallel: 47 12 16
Central Meridian: -86 16 13
Latitude of Projection's Origin: 41 41 45
False Easting: 0
False Northing: 0

0 0.7 1.4 2.1 2.8 3.5 Kilometers
0 0.4 0.8 1.2 1.6 2 Miles
The plotted map scale is 1:24,000

N W E S

Boundary and Annexation Survey (BAS) ID: 22607100000
BAS Submission Deadline: March 1, 2021

PDF versions of the BAS maps are available at:
www.census.gov/programs-surveys/bas/geographies.html

For more information, or to request additional maps, please email geo.bas@census.gov, call 1-800-972-5651, or visit www.census.gov/programs-surveys/bas.html.

United States Census Bureau

GOVERNMENTAL UNIT REFERENCE MAP (2020): Iron County, MI

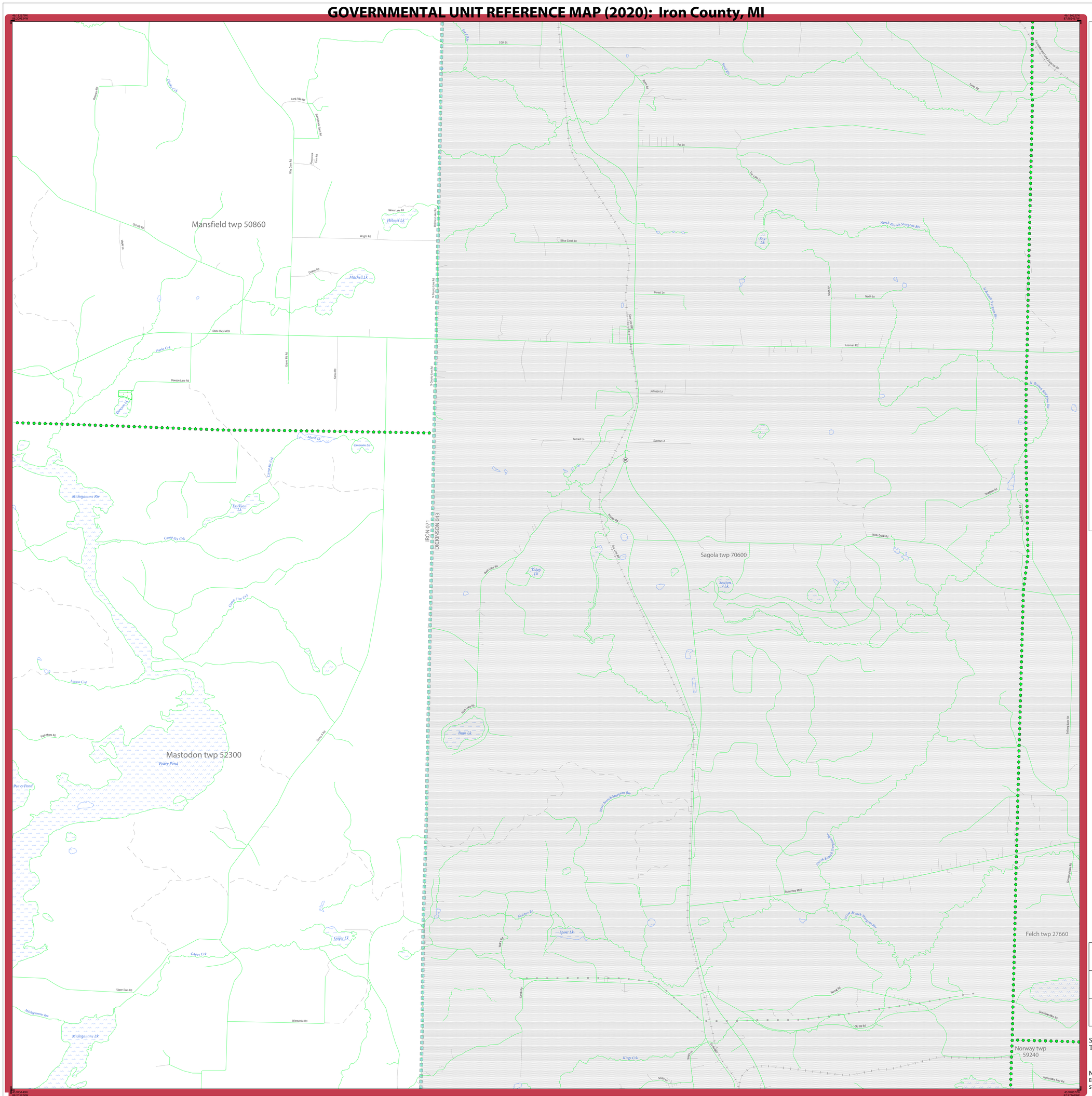
Mansfield twp 50860
Sagola twp 70600
Mastodon twp 52300
Felch twp 27660
Norway twp 59240
IRON 071
DICKINSON 043
Michigamme Riv
Holmes Lk
Mitchell Lk
Fox Lk
Marsh Lk
Emerson Lk
Erickson Lk
Tobey Lk
Section 9 Lk
Bush Lk
Spirit Lk
Gages Lk
Peavy Pond
Michigamme Lk
Kings Crk
Fox Riv
North Branch Sturgeon Riv
N Branch Sturgeon Riv
Sturgeon Riv
Camp Six Crk
Camp Five Crk
Larson Crk
Parks Crk
Gages Crk
Fox Lake Ln
Bice Creek Ln
Forest Ln
North Ln
North Dr
North Rd
Leoman Rd
Johnson Ln
Sunset Ln
Sunrise Ln
Wells Grade Rd
Bush Lake Rd
Spring Lake Rd
Gaspar Rd
Gaspar Lake Rd
Stickney Lake Rd
Stickney Rd
Sawyer Rd
Sawyer Lake Rd
Gaspar Rd
Gaspar Lake Rd
Wright Rd
Holmes Lake Rd
Dragon Rd
Dawson Lake Rd
Kanka Rd
Great Pit Rd
Wet Drain Rd
Long Mile Rd
Southwest Lake Rd
Fairgrounds Farm Rd
Old 69 Rd
State Hwy M69
State Hwy M95
Upper Dam Rd
Wienchke Rd
Folkefions Rd
Gaspa Rd
Gaspar Rd
Gaspar Rd
Gaspar

GOVERNMENTAL UNIT REFERENCE MAP (2020): Iron County, MI

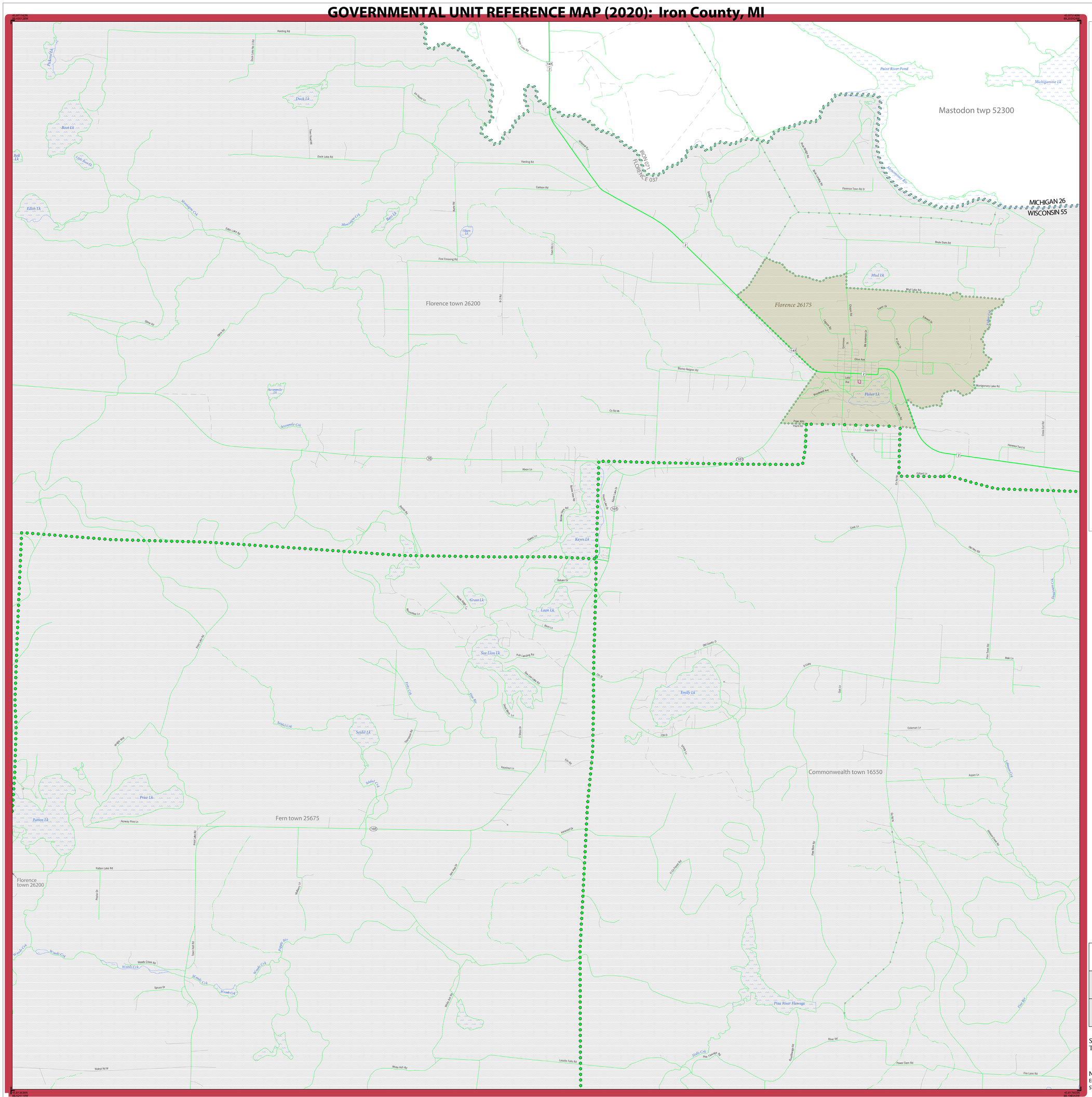
Mastodon twp 52300
Florence town 26200
Florence 26175
Fern town 25675
Commonwealth town 16550
Florence town 26200
MICHIGAN 26
WISCONSIN 55
IRON 071
FLORENCE 037
Paint River Pond
Michigamme Lk
Duck Lk
Boot Lk
Edith Lk
Mud Lk
Fisher Lk
Keyes Lk
Grass Lk
Loon Lk
Sea Lion Lk
Emily Lk
Seidel Lk
Price Lk
Patten Lk
Pine River Flowage
Michigamme Riv
Paint Riv
Pine Riv
Fence Riv
Menominee Riv
Florence
Commonwealth
Fern
Pine River Rd
Pine Lake Rd
Mud Lake Rd
Fisher Lake Rd
Florence Town Rd D
Co Rd 141
Co Rd 101
Co Rd 70
Co Rd 2
Co Rd C
Co Rd D
Co Rd E
Co Rd F
Co Rd G
Co Rd H
Co Rd I
Co Rd J
Co Rd K
Co Rd L
Co Rd M
Co Rd N
Co Rd O
Co Rd P
Co Rd Q
Co Rd R
Co Rd S
Co Rd T
Co Rd U
Co Rd V
Co Rd W
Co Rd X
Co Rd Y
Co Rd Z
Co Rd AA
Co Rd BB
Co Rd CC
Co Rd DD
Co Rd EE
Co Rd FF
Co Rd GG
Co Rd HH
Co Rd II
Co Rd JJ
Co Rd KK
Co Rd LL
Co Rd MM
Co Rd NN
Co Rd OO
Co Rd PP
Co Rd QQ
Co Rd RR
Co Rd SS
Co Rd TT
Co Rd UU
Co Rd VV
Co Rd WW
Co Rd XX
Co Rd YY
Co Rd ZZ
Co Rd AAA
Co Rd BBB
Co Rd CCC
Co Rd DDD
Co Rd EEE
Co Rd FFF
Co Rd GGG
Co Rd HHH
Co Rd III
Co Rd JJJ
Co Rd KKK
Co Rd LLL
Co Rd MMM
Co Rd NNN
Co Rd OOO
Co Rd PPP
Co Rd QQQ
Co Rd RRR
Co Rd SSS
Co Rd TTT
Co Rd UUU
Co Rd VVV
Co Rd WWW
Co Rd XXX
Co Rd YYY
Co Rd ZZZ
Co Rd AAAA
Co Rd BBBB
Co Rd CCCC
Co Rd DDDD
Co Rd EEEE
Co Rd FFFF
Co Rd GGGG
Co Rd HHHH
Co Rd IIII
Co Rd JJJJ
Co Rd KKKK
Co Rd LLLL
Co Rd MMMM
Co Rd NNNN
Co Rd OOOO
Co Rd PPPP
Co Rd QQQQ
Co Rd RRRR
Co Rd SSSS
Co Rd TTTT
Co Rd UUUU
Co Rd VVVV
Co Rd WWWW
Co Rd XXXX
Co Rd YYYY
Co Rd ZZZZ
Co Rd AAAAA
Co Rd BBBBB
Co Rd CCCCC
Co Rd DDDDD
Co Rd EEEEE
Co Rd FFFFF
Co Rd GGGGG
Co Rd HHHHH
Co Rd IIIII
Co Rd JJJJJ
Co Rd KKKKK
Co Rd LLLLL
Co Rd MMMMM
Co Rd NNNNN
Co Rd OOOOO
Co Rd PPPPP
Co Rd QQQQQ
Co Rd RRRRR
Co Rd SSSSS
Co Rd TTTTT
Co Rd UUUUU
Co Rd VVVVV
Co Rd WWWWW
Co Rd XXXXX
Co Rd YYYYY
Co Rd ZZZZZ
Co Rd AAAAAA
Co Rd BBBBBB
Co Rd CCCCCC
Co Rd DDDDDD
Co Rd EEEEEE
Co Rd FFFFFF
Co Rd GGGGGG
Co Rd HHHHHH
Co Rd IIIIII
Co Rd JJJJJJ
Co Rd KKKKKK
Co Rd LLLLLL
Co Rd MMMMMM
Co Rd NNNNNN
Co Rd OOOOOO
Co Rd PPPPPP
Co Rd QQQQQQ
Co Rd RRRRRR
Co Rd SSSSSS
Co Rd TTTTTT
Co Rd UUUUUU
Co Rd VVVVVV
Co Rd WWWWWW
Co Rd XXXXXX
Co Rd YYYYYY
Co Rd ZZZZZZ
Co Rd AAAAAAA
Co Rd BBBBBBB
Co Rd CCCCCCC
Co Rd DDDDDDD
Co Rd EEEEEEE
Co Rd FFFFFFF
Co Rd GGGGGGG
Co Rd HHHHHHH
Co Rd IIIIIII
Co Rd JJJJJJJ
Co Rd KKKKKKK
Co Rd LLLLLLL
Co Rd MMMMMMM
Co Rd NNNNNNN
Co Rd OOOOOOO
Co Rd PPPPPPP
Co Rd QQQQQQQ
Co Rd RRRRRRR
Co Rd SSSSSSS
Co Rd TTTTTTT
Co Rd UUUUUUU
Co Rd VVVVVVV
Co Rd WWWWWWW
Co Rd XXXXXXX
Co Rd YYYYYYY
Co Rd ZZZZZZZ
Co Rd AAAAAAAA
Co Rd BBBBBBBB
Co Rd CCCCCCCC
Co Rd DDDDDDDD
Co Rd EEEEEEEE
Co Rd FFFFFFFF
Co Rd GGGGGGGG
Co Rd HHHHHHHH
Co Rd IIIIIIII
Co Rd JJJJJJJJ
Co Rd KKKKKKKK
Co Rd LLLLLLLL
Co Rd MMMMMMMM
Co Rd NNNNNNNN
Co Rd OOOOOOOO
Co Rd PPPPPPPP
Co Rd QQQQQQQQ
Co Rd RRRRRRRR
Co Rd SSSSSSSS
Co Rd TTTTTTTT
Co Rd UUUUUUUU
Co Rd VVVVVVVV
Co Rd WWWWWWWW
Co Rd XXXXXXXX
Co Rd YYYYYYYY
Co Rd ZZZZZZZZ
Co Rd AAAAAAAAA
Co Rd BBBBBBBBB
Co Rd CCCCCCCCC
Co Rd DDDDDDDDD
Co Rd EEEEEEEEE
Co Rd FFFFFFFFF
Co Rd GGGGGGGGG
Co Rd HHHHHHHHH
Co Rd IIIIIIIII
Co Rd JJJJJJJJJ
Co Rd KKKKKKKKK
Co Rd LLLLLLLLL
Co Rd MMMMMMMMM
Co Rd NNNNNNNNN
Co Rd OOOOOOOOO
Co Rd PPPPPPPPP
Co Rd QQQQQQQQQ
Co Rd RRRRRRRRR
Co Rd SSSSSSSSS
Co Rd TTTTTTTTT
Co Rd UUUUUUUUU
Co Rd VVVVVVVVV
Co Rd WWWWWWWWW
Co Rd XXXXXXXXX
Co Rd YYYYYYYYY
Co Rd ZZZZZZZZZ
Co Rd AAAAAAAAAA
Co Rd BBBBBBBBBB
Co Rd CCCCCCCCCC
Co Rd DDDDDDDDDD
Co Rd EEEEEEEEEE
Co Rd FFFFFFFFFF
Co Rd GGGGGGGGGG
Co Rd HHHHHHHHHH
Co Rd IIIIIIIIII
Co Rd JJJJJJJJJJ
Co Rd KKKKKKKKKK
Co Rd LLLLLLLLLL
Co Rd MMMMMMMMMM
Co Rd NNNNNNNNNN
Co Rd OOOOOOOOOO
Co Rd PPPPPPPPPP
Co Rd QQQQQQQQQQ
Co Rd RRRRRRRRRR
Co Rd SSSSSSSSSS
Co Rd TTTTTTTTTT
Co Rd UUUUUUUUUU
Co Rd VVVVVVVVVV
Co Rd WWWWWWWWWW
Co Rd XXXXXXXXXX
Co Rd YYYYYYYYYY
Co Rd ZZZZZZZZZZ
Co Rd AAAAAAAAAAA
Co Rd BBBBBBBBBBB
Co Rd CCCCCCCCCCC
Co Rd DDDDDDDDDDD
Co Rd EEEEEEEEEEE
Co Rd FFFFFFFFFFF
Co Rd GGGGGGGGGGG
Co Rd HHHHHHHHHHH
Co Rd IIIIIIIIIII
Co Rd JJJJJJJJJJJ
Co Rd KKKKKKKKKKK
Co Rd LLLLLLLLLLL
Co Rd MMMMMMMMMMM
Co Rd NNNNNNNNNNN
Co Rd OOOOOOOOOOO
Co Rd PPPPPPPPPPP
Co Rd QQQQQQQQQQQ
Co Rd RRRRRRRRRRR
Co Rd SSSSSSSSSSS
Co Rd TTTTTTTTTTT
Co Rd UUUUUUUUUUU
Co Rd VVVVVVVVVVV
Co Rd WWWWWWWWWWW
Co Rd XXXXXXXXXXX
Co Rd YYYYYYYYYYY
Co Rd ZZZZZZZZZZZ
Co Rd AAAAAAAAAAAA
Co Rd BBBBBBBBBBBB
Co Rd CCCCCCCCCCCC
Co Rd DDDDDDDDDDDD
Co Rd EEEEEEEEEEEE
Co Rd FFFFFFFFFFFF
Co Rd GGGGGGGGGGGG
Co Rd HHHHHHHHHHHH
Co Rd IIIIIIIIIIII
Co Rd JJJJJJJJJJJJ
Co Rd KKKKKKKKKKKK
Co Rd LLLLLLLLLLLL
Co Rd MMMMMMMMMMMM
Co Rd NNNNNNNNNNNN
Co Rd OOOOOOOOOOOO
Co Rd PPPPPPPPPPPP
Co Rd QQQQQQQQQQQQ
Co Rd RRRRRRRRRRRR
Co Rd SSSSSSSSSSSS
Co Rd TTTTTTTTTTTT
Co Rd UUUUUUUUUUUU
Co Rd VVVVVVVVVVVV
Co Rd WWWWWWWWWWWW
Co Rd XXXXXXXXXXXX
Co Rd YYYYYYYYYYYY
Co Rd ZZZZZZZZZZZZ
Co Rd AAAAAAAAAAAAA
Co Rd BBBBBBBBBBBBB
Co Rd CCCCCCCCCCCCC
Co Rd DDDDDDDDDDDDD
Co Rd EEEEEEEEEEEEE
Co Rd FFFFFFFFFFFFF
Co Rd GGGGGGGGGGGGG
Co Rd HHHHHHHHHHHHH
Co Rd IIIIIIIIIIIII
Co Rd JJJJJJJJJJJJJ
Co Rd KKKKKKKKKKKKK
Co Rd LLLLLLLLLLLLL
Co Rd MMMMMMMMMMMMM
Co Rd NNNNNNNNNNNNN
Co Rd OOOOOOOOOOOOO
Co Rd PPPPPPPPPPPPP
Co Rd QQQQQQQQQQQQQ
Co Rd RRRRRRRRRRRRR
Co Rd SSSSSSSSSSSSS
Co Rd TTTTTTTTTTTTT
Co Rd UUUUUUUUUUUUU
Co Rd VVVVVVVVVVVVV
Co Rd WWWWWWWWWWWWW
Co Rd XXXXXXXXXXXXX
Co Rd YYYYYYYYYYYYY
Co Rd ZZZZZZZZZZZZZ
Co Rd AAAAAAAAAAAAAA
Co Rd BBBBBBBBBBBBBB
Co Rd CCCCCCCCCCCCCC
Co Rd DDDDDDDDDDDDDD
Co Rd EEEEEEEEEEEEEE
Co Rd FFFFFFFFFFFFFF
Co Rd GGGGGGGGGGGGGG
Co Rd HHHHHHHHHHHHHH
Co Rd IIIIIIIIIIIIII
Co Rd JJJJJJJJJJJJJJ
Co Rd KKKKKKKKKKKKKK
Co Rd LLLLLLLLLLLLLL
Co Rd MMMMMMMMMMMMMM
Co Rd NNNNNNNNNNNNNN
Co Rd OOOOOOOOOOOOOO
Co Rd PPPPPPPPPPPPPP
Co Rd QQQQQQQQQQQQQQ
Co Rd RRRRRRRRRRRRRR
Co Rd SSSSSSSSSSSSSS
Co Rd TTTTTTTTTTTTTT
Co Rd UUUUUUUUUUUUUU
Co Rd VVVVVVVVVVVVVV
Co Rd WWWWWWWWWWWWWW
Co Rd XXXXXXXXXXXXXX
Co Rd YYYYYYYYYYYYYY
Co Rd ZZZZZZZZZZZZZZ
Co Rd AAAAAAAAAAAAAAA
Co Rd BBBBBBBBBBBBBBB
Co Rd CCCCCCCCCCCCCCC
Co Rd DDDDDDDDDDDDDDD
Co Rd EEEEEEEEEEEEEEE
Co Rd FFFFFFFFFFFFFFF
Co Rd GGGGGGGGGGGGGGG
Co Rd HHHHHHHHHHHHHHH
Co Rd IIIIIIIIIIIIIII
Co Rd JJJJJJJJJJJJJJJ
Co Rd KKKKKKKKKKKKKKK
Co Rd LLLLLLLLLLLLLLL
Co Rd MMMMMMMMMMMMMMM
Co Rd NNNNNNNNNNNNNNN
Co Rd OOOOOOOOOOOOOOO
Co Rd PPPPPPPPPPPPPPP
Co Rd QQQQQQQQQQQQQQQ
Co Rd RRRRRRRRRRRRRRR
Co Rd SSSSSSSSSSSSSSS
Co Rd TTTTTTTTTTTTTTT
Co Rd UUUUUUUUUUUUUUU
Co Rd VVVVVVVVVVVVVVV
Co Rd WWWWWWWWWWWWWWW
Co Rd XXXXXXXXXXXXXXX
Co Rd YYYYYYYYYYYYYYY
Co Rd ZZZZZZZZZZZZZZZ
Co Rd AAAAAAAAAAAAAAAA
Co Rd BBBBBBBBBBBBBBBB
Co Rd CCCCCCCCCCCCCCCC
Co Rd DDDDDDDDDDDDDDDD
Co Rd EEEEEEEEEEEEEEEE
Co Rd FFFFFFFFFFFFFFFF
Co Rd GGGGGGGGGGGGGGGG
Co Rd HHHHHHHHHHHHHHHH
Co Rd IIIIIIIIIIIIIIII
Co Rd JJJJJJJJJJJJJJJJ
Co Rd KKKKKKKKKKKKKKKK
Co Rd LLLLLLLLLLLLLLLL
Co Rd MMMMMMMMMMMMMMMM
Co Rd NNNNNNNNNNNNNNNN
Co Rd OOOOOOOOOOOOOOOO
Co Rd PPPPPPPPPPPPPPPP
Co Rd QQQQQQQQQQQQQQQQ
Co Rd RRRRRRRRRRRRRRRR
Co Rd SSSSSSSSSSSSSSSS
Co Rd TTTTTTTTTTTTTTTT
Co Rd UUUUUUUUUUUUUUUU
Co Rd VVVVVVVVVVVVVVVV
Co Rd WWWWWWWWWWWWWWWW
Co Rd XXXXXXXXXXXXXXXX
Co Rd YYYYYYYYYYYYYYYY
Co Rd ZZZZZZZZZZZZZZZZ
Co Rd AAAAAAAAAAAAAAAAA
Co Rd BBBBBBBBBBBBBBBBB
Co Rd CCCCCCCCCCCCCCCCC
Co Rd DDDDDDDDDDDDDDDDD
Co Rd EEEEEEEEEEEEEEEEE
Co Rd FFFFFFFFFFFFFFFFF
Co Rd GGGGGGGGGGGGGGGGG
Co Rd HHHHHHHHHHHHHHHHH
Co Rd IIIIIIIIIIIIIIIII
Co Rd JJJJJJJJJJJJJJJJJ
Co Rd KKKKKKKKKKKKKKKKK
Co Rd LLLLLLLLLLLLLLLLL
Co Rd MMMMMMMMMMMMMMMMM
Co Rd NNNNNNNNNNNNNNNNN
Co Rd OOOOOOOOOOOOOOOOO
Co Rd PPPPPPPPPPPPPPPPP
Co Rd QQQQQQQQQQQQQQQQQ
Co Rd RRRRRRRRRRRRRRRRR
Co Rd SSSSSSSSSSSSSSSSS
Co Rd TTTTTTTTTTTTTTTTT
Co Rd UUUUUUUUUUUUUUUUU
Co Rd VVVVVVVVVVVVVVVVV
Co Rd WWWWWWWWWWWWWWWWW
Co Rd XXXXXXXXXXXXXXXXX
Co Rd YYYYYYYYYYYYYYYYY
Co Rd ZZZZZZZZZZZZZZZZZ
Co Rd AAAAAAAAAAAAAAAAAA
Co Rd BBBBBBBBBBBBBBBBBB
Co Rd CCCCCCCCCCCCCCCCCC
Co Rd DDDDDDDDDDDDDDDDDD
Co Rd EEEEEEEEEEEEEEEEEE
Co Rd FFFFFFFFFFFFFFFFFF
Co Rd GGGGGGGGGGGGGGGGGG
Co Rd HHHHHHHHHHHHHHHHHH
Co Rd IIIIIIIIIIIIIIIIII
Co Rd JJJJJJJJJJJJJJJJJJ
Co Rd KKKKKKKKKKKKKKKKKK
Co Rd LLLLLLLLLLLLLLLLLL
Co Rd MMMMMMMMMMMMMMMMMM
Co Rd NNNNNNNNNNNNNNNNNN
Co Rd OOOOOOOOOOOOOOOOOO
Co Rd PPPPPPPPPPPPPPPPPP
Co Rd QQQQQQQQQQQQQQQQQQ
Co Rd RRRRRRRRRRRRRRRRRR
Co Rd SSSSSSSSSSSSSSSSSS
Co Rd TTTTTTTTTTTTTTTTTT
Co Rd UUUUUUUUUUUUUUUUUU
Co Rd VVVVVVVVVVVVVVVVVV
Co Rd WWWWWWWWWWWWWWWWWW
Co Rd XXXXXXXXXXXXXXXXXX
Co Rd YYYYYYYYYYYYYYYYYY
Co Rd ZZZZZZZZZZZZZZZZZZ
Co Rd AAAAAAAAAAAAAAAAAAA
Co Rd BBBBBBBBBBBBBBBBBBB
Co Rd CCCCCCCCCCCCCCCCCCC
Co Rd DDDDDDDDDDDDDDDDDDD
Co Rd EEEEEEEEEEEEEEEEEEE
Co Rd FFFFFFFFFFFFFFFFFFF
Co Rd GGGGGGGGGGGGGGGGGGG
Co Rd HHHHHHHHHHHHHHHHHHH
Co Rd IIIIIIIIIIIIIIIIIII
Co Rd JJJJJJJJJJJJJJJJJJJ
Co Rd KKKKKKKKKKKKKKKKKKK
Co Rd LLLLLLLLLLLLLLLLLLL
Co Rd MMMMMMMMMMMMMMMMMMM
Co Rd NNNNNNNNNNNNNNNNNNN
Co Rd OOOOOOOOOOOOOOOOOOO
Co Rd PPPPPPPPPPPPPPPPPPP
Co Rd QQQQQQQQQQQQQQQQQQQ
Co Rd RRRRRRRRRRRRRRRRRRR
Co Rd SSSSSSSSSSSSSSSSSSS
Co Rd TTTTTTTTTTTTTTTTTTT
Co Rd UUUUUUUUUUUUUUUUUUU
Co Rd VVVVVVVVVVVVVVVVVVV
Co Rd WWWWWWWWWWWWWWWWWWW
Co Rd XXXXXXXXXXXXXXXXXXX
Co Rd YYYYYYYYYYYYYYYYYYY
Co Rd ZZZZZZZZZZZZZZZZZZZ
Co Rd AAAAAAAAAAAAAAAAAAAA
Co Rd BBBBBBBBBBBBBBBBBBBB
Co Rd CCCCCCCCCCCCCCCCCCCC
Co Rd DDDDDDDDDDDDDDDDDDDD
Co Rd EEEEEEEEEEEEEEEEEEEE
Co Rd FFFFFFFFFFFFFFFFFFFF
Co Rd GGGGGGGGGGGGGGGGGGGG
Co Rd HHHHHHHHHHHHHHHHHHHH
Co Rd IIIIIIIIIIIIIIIIIIII
Co Rd JJJJJJJJJJJJJJJJJJJJ
Co Rd KKKKKKKKKKKKKKKKKKKK
Co Rd LLLLLLLLLLLLLLLLLLLL
Co Rd MMMMMMMMMMMMMMMMMMMM
Co Rd NNNNNNNNNNNNNNNNNNNN
Co Rd OOOOOOOOOOOOOOOOOOOO
Co Rd PPPPPPPPPPPPPPPPPPPP
Co Rd QQQQQQQQQQQQQQQQQQQQ
Co Rd RRRRRRRRRRRRRRRRRRRR
Co Rd SSSSSSSSSSSSSSSSSSSS
Co Rd TTTTTTTTTTTTTTTTTTTT
Co Rd UUUUUUUUUUUUUUUUUUUU
Co Rd VVVVVVVVVVVVVVVVVVVV
Co Rd WWWWWWWWWWWWWWWWWWWW
Co Rd XXXXXXXXXXXXXXXXXXXX
Co Rd YYYYYYYYYYYYYYYYYYYY
Co Rd ZZZZZZZZZZZZZZZZZZZZ
Co Rd AAAAAAAAAAAAAAAAAAAAA
Co Rd BBBBBBBBBBBBBBBBBBBBB
Co Rd CCCCCCCCCCCCCCCCCCCCC
Co Rd DDDDDDDDDDDDDDDDDDDDD
Co Rd EEEEEEEEEEEEEEEEEEEEE
Co Rd FFFFFFFFFFFFFFFFFFFFF
Co Rd GGGGGGGGGGGGGGGGGGGGG
Co Rd HHHHHHHHHHHHHHHHHHHHH
Co Rd IIIIIIIIIIIIIIIIIIIII
Co Rd JJJJJJJJJJJJJJJJJJJJJ
Co Rd KKKKKKKKKKKKKKKKKKKKK
Co Rd LLLLLLLLLLLLLLLLLLLLL
Co Rd MMMMMMMMMMMMMMMMMMMMM
Co Rd NNNNNNNNNNNNNNNNNNNNN
Co Rd OOOOOOOOOOOOOOOOOOOOO
Co Rd PPPPPPPPPPPPPPPPPPPPP
Co Rd QQQQQQQQQQQQQQQQQQQQQ
Co Rd RRRRRRRRRRRRRRRRRRRRR
Co Rd SSSSSSSSSSSSSSSSSSSSS
Co Rd TTTTTTTTTTTTTTTTTTTTT
Co Rd UUUUUUUUUUUUUUUUUUUUU
Co Rd VVVVVVVVVVVVVVVVVVVVV
Co Rd WWWWWWWWWWWWWWWWWWWWW
Co Rd XXXXXXXXXXXXXXXXXXXXX
Co Rd YYYYYYYYYYYYYYYYYYYYY
Co Rd ZZZZZZZZZZZZZZZZZZZZZ
Co Rd AAAAAAAAAAAAAAAAAAAAAA
Co Rd BBBBBBBBBBBBBBBBBBBBBB
Co Rd CCCCCCCCCCCCCCCCCCCCCC
Co Rd DDDDDDDDDDDDDDDDDDDDDD
Co Rd EEEEEEEEEEEEEEEEEEEEEE
Co Rd FFFFFFFFFFFFFFFFFFFFFF
Co Rd GGGGGGGGGGGGGGGGGGGGGG
Co Rd HHHHHHHHHHHHHHHHHHHHHH
Co Rd IIIIIIIIIIIIIIIIIIIIII
Co Rd JJJJJJJJJJJJJJJJJJJJJJ
Co Rd KKKKKKKKKKKKKKKKKKKKKK
Co Rd LLLLLLLLLLLLLLLLLLLLLL
Co Rd MMMMMMMMMMMMMMMMMMMMMM
Co Rd NNNNNNNNNNNNNNNNNNNNNN
Co Rd OOOOOOOOOOOOOOOOOOOOOO
Co Rd PPPPPPPPPPPPPPPPPPPPPP
Co Rd QQQQQQQQQQQQQQQQQQQQQQ
Co Rd RRRRRRRRRRRRRRRRRRRRRR
Co Rd SSSSSSSSSSSSSSSSSSSSSS
Co Rd TTTTTTTTTTTTTTTTTTTTTT
Co Rd UUUUUUUUUUUUUUUUUUUUUU
Co Rd VVVVVVVVVVVVVVVVVVVVVV
Co Rd WWWWWWWWWWWWWWWWWWWWWW
Co Rd XXXXXXXXXXXXXXXXXXXXXX
Co Rd YYYYYYYYYYYYYYYYYYYYYY
Co Rd ZZZZZZZZZZZZZZZZZZZZZZ
Co Rd AAAAAAAAAAAAAAAAAAAAAAA
Co Rd BBBBBBBBBBBBBBBBBBBBBBB
Co Rd CCCCCCCCCCCCCCCCCCCCCCC
Co Rd DDDDDDDDDDDDDDDDDDDDDDD
Co Rd EEEEEEEEEEEEEEEEEEEEEEE
Co Rd FFFFFFFFFFFFFFFFFFFFFFF
Co Rd GGGGGGGGGGGGGGGGGGGGGGG
Co Rd HHHHHHHHHHHHHHHHHHHHHHH
Co Rd IIIIIIIIIIIIIIIIIIIIIII
Co Rd JJJJJJJJJJJJJJJJJJJJJJJ
Co Rd KKKKKKKKKKKKKKKKKKKKKKK
Co Rd LLLLLLLLLLLLLLLLLLLLLLL
Co Rd MMMMMMMMMMMMMMMMMMMMMMM
Co Rd NNNNNNNNNNNNNNNNNNNNNNN
Co Rd OOOOOOOOOOOOOOOOOOOOOOO
Co Rd PPPPPPPPPPPPPPPPPPPPPPP
Co Rd QQQQQQQQQQQQQQQQQQQQQQQ
Co Rd RRRRRRRRRRRRRRRRRRRRRRR
Co Rd SSSSSSSSSSSSSSSSSSSSSSS
Co Rd TTTTTTTTTTTTTTTTTTTTTTT
Co Rd UUUUUUUUUUUUUUUUUUUUUUU
Co Rd VVVVVVVVVVVVVVVVVVVVVVV
Co Rd WWWWWWWWWWWWWWWWWWWWWWW
Co Rd XXXXXXXXXXXXXXXXXXXXXXX
Co Rd YYYYYYYYYYYYYYYYYYYYYYY
Co Rd ZZZZZZZZZZZZZZZZZZZZZZZ
Co Rd AAAAAAAAAAAAAAAAAAAAAAAA
Co Rd BBBBBBBBBBBBBBBBBBBBBBBB
Co Rd CCCCCCCCCCCCCCCCCCCCCCCC
Co Rd DDDDDDDDDDDDDDDDDDDDDDDD
Co Rd EEEEEEEEEEEEEEEEEEEEEEEE
Co Rd FFFFFFFFFFFFFFFFFFFFFFFF
Co Rd GGGGGGGGGGGGGGGGGGGGGGGG
Co Rd HHHHHHHHHHHHHHHHHHHHHHHH
Co Rd IIIIIIIIIIIIIIIIIIIIIIII
Co Rd JJJJJJJJJJJJJJJJJJJJJJJJ
Co Rd KKKKKKKKKKKKKKKKKKKKKKKK
Co Rd LLLLLLLLLLLLLLLLLLLLLLLL
Co Rd MMMMMMMMMMMMMMMMMMMMMMMM
Co Rd NNNNNNNNNNNNNNNNNNNNNNNN
Co Rd OOOOOOOOOOOOOOOOOOOOOOOO
Co Rd PPPPPPPPPPPPPPPPPPPPPPPP
Co Rd QQQQQQQQQQQQQQQQQQQQQQQQ
Co Rd RRRRRRRRRRRRRRRRRRRRRRRR
Co Rd SSSSSSSSSSSSSSSSSSSSSSSS
Co Rd TTTTTTTTTTTTTTTTTTTTTTTT
Co Rd UUUUUUUUUUUUUUUUUUUUUUUU
Co Rd VVVVVVVVVVVVVVVVVVVVVVVV
Co Rd WWWWWWWWWWWWWWWWWWWWWWWW
Co Rd XXXXXXXXXXXXXXXXXXXXXXXX
Co Rd YYYYYYYYYYYYYYYYYYYYYYYY
Co Rd ZZZZZZZZZZZZZZZZZZZZZZZZ
Co Rd AAAAAAAAAAAAAAAAAAAAAAAAA
Co Rd BBBBBBBBBBBBBBBBBBBBBBBBB
Co Rd CCCCCCCCCCCCCCCCCCCCCCCCC
Co Rd DDDDDDDDDDDDDDDDDDDDDDDDD
Co Rd EEEEEEEEEEEEEEEEEEEEEEEEE
Co Rd FFFFFFFFFFFFFFFFFFFFFFFFF
Co Rd GGGGGGGGGGGGGGGGGGGGGGGGG
Co Rd HHHHHHHHHHHHHHHHHHHHHHHHH
Co Rd IIIIIIIIIIIIIIIIIIIIIIIII
Co Rd JJJJJJJJJJJJJJJJJJJJJJJJJ
Co Rd KKKKKKKKKKKKKKKKKKKKKKKKK
Co Rd LLLLLLLLLLLLLLLLLLLLLLLLL
Co Rd MMMMMMMMMMMMMMMMMMMMMMMMM
Co Rd NNNNNNNNNNNNNNNNNNNNNNNNN
Co Rd OOOOOOOOOOOOOOOOOOOOOOOOO
Co Rd PPPPPPPPPPPPPPPPPPPPPPPPP
Co Rd QQQQQQQQQQQQQQQQQQQQQQQQQ
Co Rd RRRRRRRRRRRRRRRRRRRRRRRRR
Co Rd SSSSSSSSSSSSSSSSSSSSSSSSS
Co Rd TTTTTTTTTTTTTTTTTTTTTTTTT
Co Rd UUUUUUUUUUUUUUUUUUUUUUUUU
Co Rd VVVVVVVVVVVVVVVVVVVVVVVVV
Co Rd WWWWWWWWWWWWWWWWWWWWWWWWW
Co Rd XXXXXXXXXXXXXXXXXXXXXXXXX
Co Rd YYYYYYYYYYYYYYYYYYYYYYYYY
Co Rd ZZZZZZZZZZZZZZZZZZZZZZZZZ
Co Rd AAAAAAAAAAAAAAAAAAAAAAAAAA
Co Rd BBBBBBBBBBBBBBBBBBBBBBBBBB
Co Rd CCCCCCCCCCCCCCCCCCCCCCCCCC
Co Rd DDDDDDDDDDDDDDDDDDDDDDDDDD
Co Rd EEEEEEEEEEEEEEEEEEEEEEEEEE
Co Rd FFFFFFFFFFFFFFFFFFFFFFFFFF
Co Rd GGGGGGGGGGGGGGGGGGGGGGGGGG
Co Rd HHHHHHHHHHHHHHHHHHHHHHHHHH
Co Rd IIIIIIIIIIIIIIIIIIIIIIIIII
Co Rd JJJJJJJJJJJJJJJJJJJJJJJJJJ
Co Rd KKKKKKKKKKKKKKKKKKKKKKKKKK
Co Rd LLLLLLLLLLLLLLLLLLLLLLLLLL
Co Rd MMMMMMMMMMMMMMMMMMMMMMMMMM
Co Rd NNNNNNNNNNNNNNNNNNNNNNNNNN
Co Rd OOOOOOOOOOOOOOOOOOOOOOOOOO
Co Rd PPPPPPPPPPPPPPPPPPPPPPPPPP
Co Rd QQQQQQQQQQQQQQQQQQQQQQQQQQ
Co Rd RRRRRRRRRRRRRRRRRRRRRRRRRR
Co Rd SSSSSSSSSSSSSSSSSSSSSSSSSS
Co Rd TTTTTTTTTTTTTTTTTTTTTTTTTT
Co Rd UUUUUUUUUUUUUUUUUUUUUUUUUU
Co Rd VVVVVVVVVVVVVVVVVVVVVVVVVV
Co Rd WWWWWWWWWWWWWWWWWWWWWWWWWW
Co Rd XXXXXXXXXXXXXXXXXXXXXXXXXX
Co Rd YYYYYYYYYYYYYYYYYYYYYYYYYY
Co Rd ZZZZZZZZZZZZZZZZZZZZZZZZZZ
Co Rd AAAAAAAAAAAAAAAAAAAAAAAAAAA
Co Rd BBBBBBBBBBBBBBBBBBBBBBBBBBB
Co Rd CCCCCCCCCCCCCCCCCCCCCCCCCCC
Co Rd DDDDDDDDDDDDDDDDDDDDDDDDDDD
Co Rd EEEEEEEEEEEEEEEEEEEEEEEEEEE
Co Rd FFFFFFFFFFFFFFFFFFFFFFFFFFF
Co Rd GGGGGGGGGGGGGGGGGGGGGGGGGGG
Co Rd HHHHHHHHHHHHHHHHHHHHHHHHHHH
Co Rd IIIIIIIIIIIIIIIIIIIIIIIIIII
Co Rd JJJJJJJJJJJJJJJJJJJJJJJJJJJ
Co Rd KKKKKKKKKKKKKKKKKKKKKKKKKKK
Co Rd LLLLLLLLLLLLLLLLLLLLLLLLLLL
Co Rd MMMMMMMMMMMMMMMMMMMMMMMMMMM
Co Rd NNNNNNNNNNNNNNNNNNNNNNNNNNN
Co Rd OOOOOOOOOOOOOOOOOOOOOOOOOOO
Co Rd PPPPPPPPPPPPPPPPPPPPPPPPPPP
Co Rd QQQQQQQQQQQQQQQQQQQQQQQQQQQ
Co Rd RRRRRRRRRRRRRRRRRRRRRRRRRRR
Co Rd SSSSSSSSSSSSSSSSSSSSSSSSSSS
Co Rd TTTTTTTTTTTTTTTTTTTTTTTTTTT
Co Rd UUUUUUUUUUUUUUUUUUUUUUUUUUU
Co Rd VVVVVVVVVVVVVVVVVVVVVVVVVVV
Co Rd WWWWWWWWWWWWWWWWWWWWWWWWWWW
Co Rd XXXXXXXXXXXXXXXXXXXXXXXXXXX
Co Rd YYYYYYYYYYYYYYYYYYYYYYYYYYY
Co Rd ZZZZZZZZZZZZZZZZZZZZZZZZZZZ
Co Rd AAAAAAAAAAAAAAAAAAAAAAAAAAAA
Co Rd BBBBBBBBBBBBBBBBBBBBBBBBBBBB
Co Rd CCCCCCCCCCCCCCCCCCCCCCCCCCCC
Co Rd DDDDDDDDDDDDDDDDDDDDDDDDDDDD
Co Rd EEEEEEEEEEEEEEEEEEEEEEEEEEEE
Co Rd FFFFFFFFFFFFFFFFFFFFFFFFFFFF
Co Rd GGGGGGGGGGGGGGGGGGGGGGGGGGGG
Co Rd HHHHHHHHHHHHHHHHHHHHHHHHHHHH
Co Rd IIIIIIIIIIIIIIIIIIIIIIIIIIII
Co Rd JJJJJJJJJJJJJJJJJJJJJJJJJJJJ
Co Rd KKKKKKKKKKKKKKKKKKKKKKKKKKKK
Co Rd LLLLLLLLLLLLLLLLLLLLLLLLLLLL
Co Rd MMMMMMMMMMMMMMMMMMMMMMMMMMMM
Co Rd NNNNNNNNNNNNNNNNNNNNNNNNNNNN
Co Rd OOOOOOOOOOOOOOOOOOOOOOOOOOOO
Co Rd PPPPPPPPPPPPPPPPPPPPPPPPPPPP
Co Rd QQQQQQQQQQQQQQQQQQQQQQQQQQQQ
Co Rd RRRRRRRRRRRRRRRRRRRRRRRRRRRR
Co Rd SSSSSSSSSSSSSSSSSSSSSSSSSSSS
Co Rd TTTTTTTTTTTTTTTTTTTTTTTTTTTT
Co Rd UUUUUUUUUUUUUUUUUUUUUUUUUUUU
Co Rd VVVVVVVVVVVVVVVVVVVVVVVVVVVV
Co Rd WWWWWWWWWWWWWWWWWWWWWWWWWWWW
Co Rd XXXXXXXXXXXXXXXXXXXXXXXXXXXX
Co Rd YYYYYYYYYYYYYYYYYYYYYYYYYYYY
Co Rd ZZZZZZZZZZZZZZZZZZZZZZZZZZZZ
Co Rd AAAAAAAAAAAAAAAAAAAAAAAAAAAAA
Co Rd BBBBBBBBBBBBBBBBBBBBBBBBBBBBB
Co Rd CCCCCCCCCCCCCCCCCCCCCCCCCCCCC
Co Rd DDDDDDDDDDDDDDDDDDDDDDDDDDDDD
Co Rd EEEEEEEEEEEEEEEEEEEEEEEEEEEEE
Co Rd FFFFFFFFFFFFFFFFFFFFFFFFFFFFF
Co Rd GGGGGGGGGGGGGGGGGGGGGGGGGGGGG
Co Rd HHHHHHHHHHHHHHHHHHHHHHHHHHHH
Co Rd IIIIIIIIIIIIIIIIIIIIIIIIIIII
Co Rd JJJJJJJJJJJJJJJJJJJJJJJJJJJJ
Co Rd KKKKKKKKKKKKKKKKKKKKKKKKKKKK
Co Rd LLLLLLLLLLLLLLLLLLLLLLLLLLLL
Co Rd MMMMMMMMMMMMMMMMMMMMMMMMMMMM
Co Rd NNNNNNNNNNNNNNNNNNNNNNNNNNNN
Co Rd OOOOOOOOOOOOOOOOOOOOOOOOOOOO
Co Rd PPPPPPPPPPPPPPPPPPPPPPPPPPPP

GOVERNMENTAL UNIT REFERENCE MAP (2020): Iron County, MI

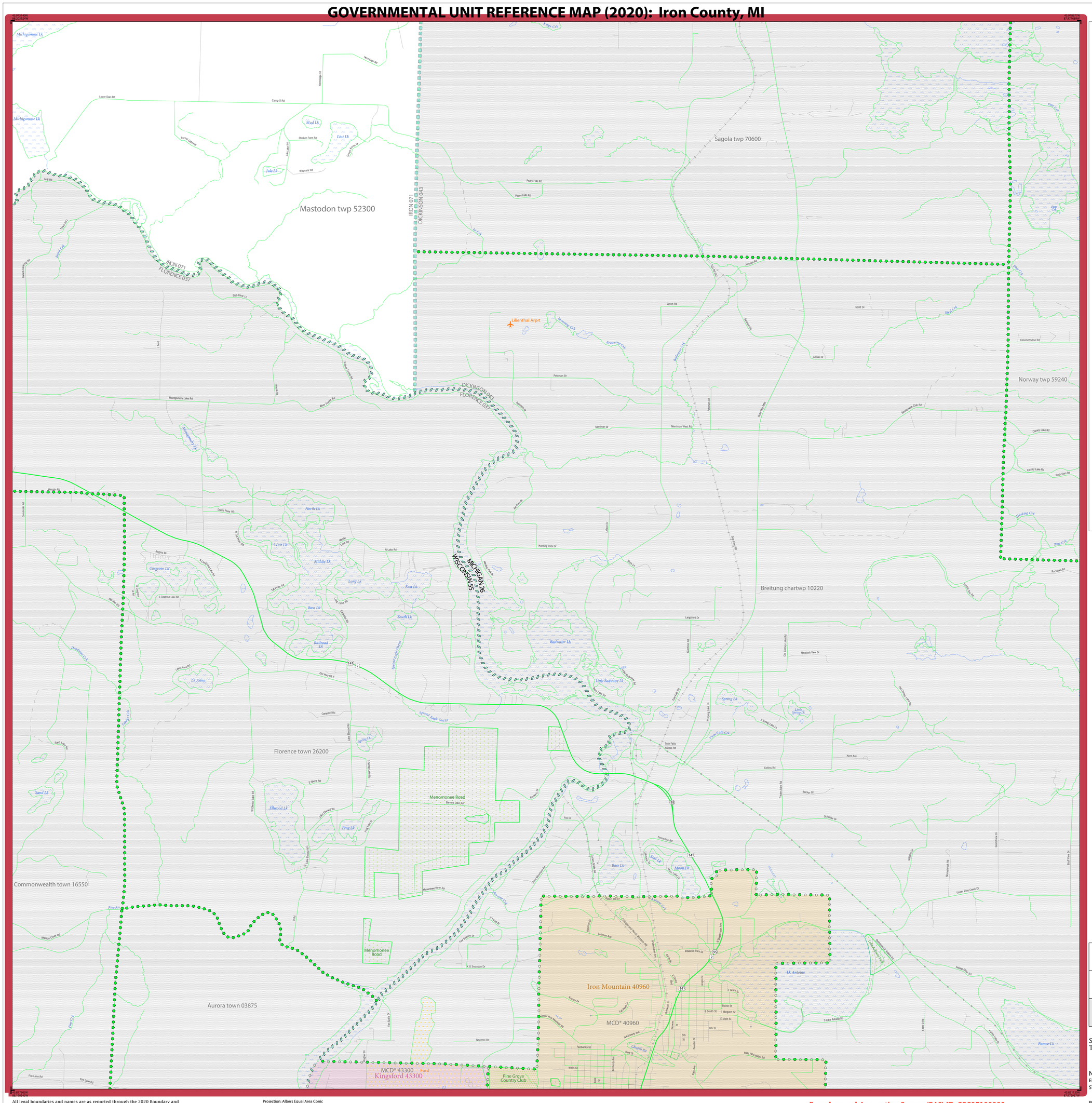

LEGEND

SYMBOL DESCRIPTION	SYMBOL	LABEL STYLE
Federal American Indian Reservation		L'ANSE RESERVATION (TA 1880)
Off-Reservation Trust Land		T1880
American Indian Tribal Subdivision		SHONTO (620)
Alaska Native Regional Corporation (ANRC)		NANA ANRC 52120
State (or statistically equivalent entity)		NEW YORK 36
County (or statistically equivalent entity)		ERIE 029
Minor Civil Division (MCD)[1]		Lee town 41460
Census County Division (CCD)[2]		Jemez CCD 91650
Consolidated City		MILFORD 47500
Incorporated Place[3]		Davis 18100
Census Designated Place (CDP)[2]		Cochiti 16560

DESCRIPTION	SYMBOL
Interstate	
U.S. Highway	
State Highway	
Other Road	Marsh Ln
Cul-de-sac	
Circle	
Geographic Offset or Corridor	
4WD Trail, Stairway, Alley, Walkway, or Ferry	
Railroad	Southern RR
Pipeline or Power Line	
Ridge or Fence	
Property Line or Nonvisible Boundary	
Perennial Stream	Tumbling Cr
Intermittent Stream	Piney Cr
Mountain Peak or Hill	Mt. Baker

DESCRIPTION	SYMBOL
Water Body	Pleasant Lake
Swamp or Marsh	Okefenokee Swamp
Glacier	Bering Glacier
Airport, Airfield, or Helicopter Landing Pad	Dónard Airfield
College or University	Coll/Univ
Military	Fort Belvoir
Prison or Juvenile Detention Center	P/JDC
Cemetery	Powell Cmtry
Golf Course	Pinehurst GlfCrs
National Park or Forest	Yosemite NP
Other Park	St Francis Park
Outside Subject Area	
Inset Area	A1

Where state, county, and/or MCD/CCD boundaries coincide, the map shows the boundary symbol for only the highest-ranking of these boundaries. Where American Indian reservation and American Indian tribal subdivision boundaries coincide, the map shows only the American Indian reservation boundaries.

Entity names are followed by either their FIPS code or census code; parentheses indicate a census code.

1 'MCD*' indicates a false MCD. These are for Census Bureau use only.

2 The CCD and CDP boundaries represent statistical entities only and are not updated through the BAS.

3 Incorporated place name color corresponds to the incorporated place fill color.

Due to space limitations, some road names, along with other feature and geography names on the map, may not be shown.

The Census Bureau stores primary and alternate road names, but only primary road names are used to label the roads on these maps.

Key to Adjacent Sheets

14	15	
16	17	

Sheet Location within Entity

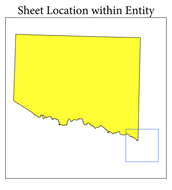

Sheet 17 of 17 PARENT sheets
Total Sheets: 21 (Index 1; Parent 17; Inset 3)

NAME: Iron County (071)
ENTITY TYPE: County or statistically equivalent entity
ST: Michigan (26)

INDEX OR PARENT SHEET #: 017
INSET SHEET #: 000000

2020 COUNTY REF MAP (PARENT)

5340226071000000170000 00

All legal boundaries and names are as reported through the 2020 Boundary and Annexation Survey (BAS) and Boundary Validation Program (BVP). The boundaries shown on this map are for Census Bureau statistical data collection and tabulation purposes only; their depiction and designation for statistical purposes does not constitute a determination of jurisdictional authority or rights of ownership or entitlement.

Data Source: U.S. Census Bureau's MAF/TIGER database (TAB20), November 2020
Created by Geography Division: December 08, 2020

U.S. DEPARTMENT OF COMMERCE U.S. Census Bureau

Projection: Albers Equal Area Conic
Datum: NAD 83
Spheroid: GRS 80
1st Standard Parallel: 42 47 51
2nd Standard Parallel: 47 12 16
Central Meridian: -86 16 13
Latitude of Projection's Origin: 41 41 45
False Easting: 0
False Northing: 0

0 0.7 1.4 2.1 2.8 3.5 Kilometers
0 0.4 0.8 1.2 1.6 2 Miles
The plotted map scale is 1:24,000

N W E S

Boundary and Annexation Survey (BAS) ID: 22607100000
BAS Submission Deadline: March 1, 2021

PDF versions of the BAS maps are available at: www.census.gov/programs-surveys/bas/geographies.html

For more information, or to request additional maps, please email geo.bas@census.gov, call 1-800-972-5651, or visit www.census.gov/programs-surveys/bas.html.

United States Census Bureau

GOVERNMENTAL UNIT REFERENCE MAP (2020): Iron County, MI

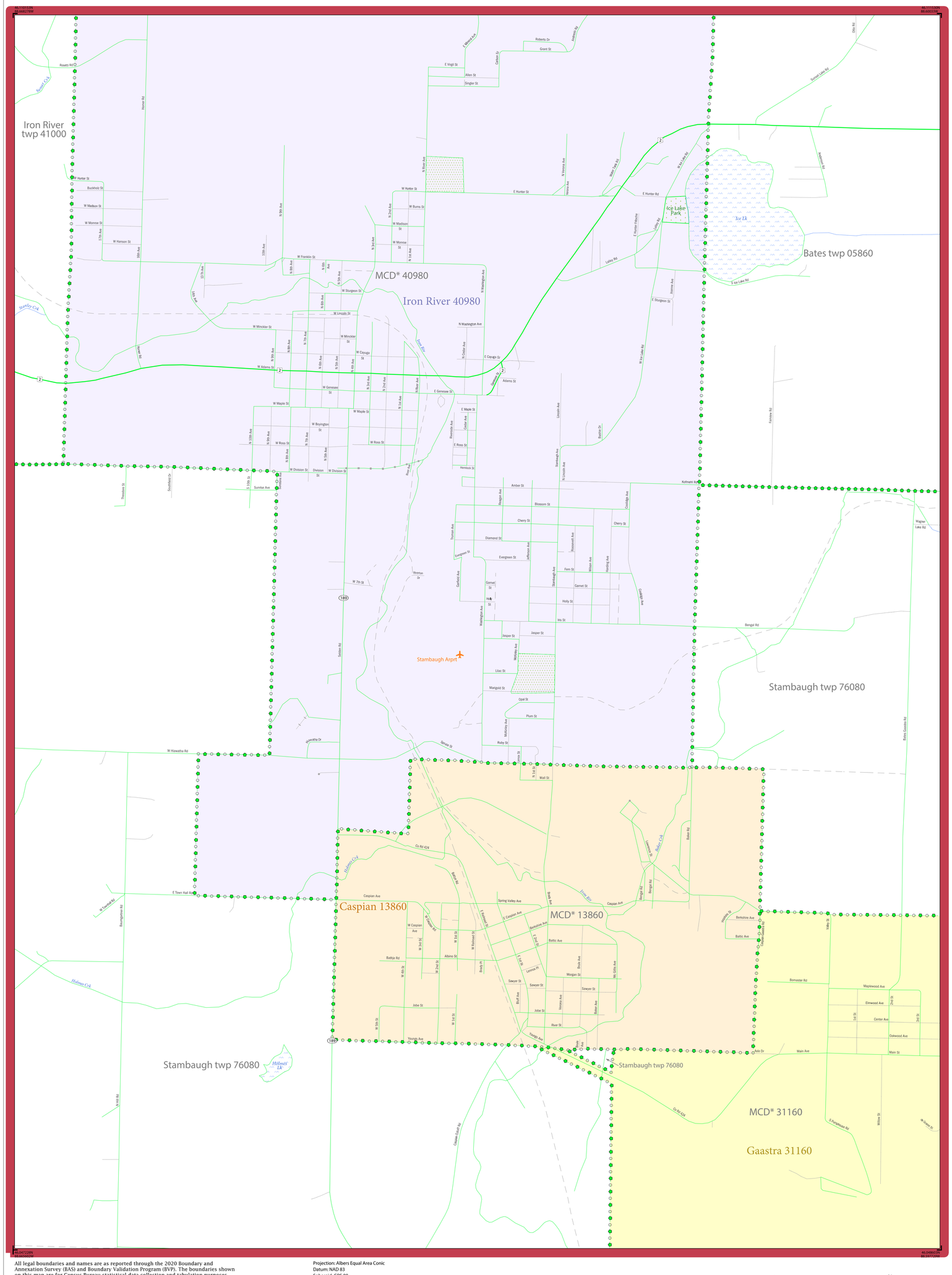

LEGEND

SYMBOL DESCRIPTION	SYMBOL	LABEL STYLE
Federal American Indian Reservation		L'ANSE RESERVATION (TA 1880)
Off-Reservation Trust Land		T1880
American Indian Tribal Subdivision		SHONTO (620)
Alaska Native Regional Corporation (ANRC)		*NANA ANRC 52120*
State (or statistically equivalent entity)		NEW YORK 36
County (or statistically equivalent entity)		ERIE 029
Minor Civil Division (MCD)[1]		Lee town 41460
Census County Division (CCD)[2]		*Jemez CCD 91650*
Consolidated City		MILFORD 47500
Incorporated Place[3]		Davis 18100
Census Designated Place (CDP)[2]		*Cochiti 16560*

DESCRIPTION	SYMBOL	DESCRIPTION	SYMBOL
Interstate	I	Water Body	*Pleasant Lake*
U.S. Highway	2	Swamp or Marsh	*Okefenokee Swamp*
State Highway	4	Glacier	*Bering Glacier*
Other Road	Marsh Ln	Airport, Airfield, or Helicopter Landing Pad	Dönärd Airfield
Cul-de-sac		College or University	Coll/Univ
Circle		Military	Fort Belvoir
Geographic Offset or Corridor		Prison or Juvenile Detention Center	P/JDC
4WD Trail, Stairway, Alley, Walkway, or Ferry		Cemetery	Powell Cmtry
Railroad	Southern RR	Golf Course	Pinehurst GlfCrs
Pipeline or Power Line		National Park or Forest	Yosemite NP
Ridge or Fence		Other Park	St Francis Park
Property Line or Nonvisible Boundary		Outside Subject Area	
Perennial Stream	*Tumbling Cr*	Inset Area	A1
Intermittent Stream	*Piney Cr*		
Mountain Peak or Hill	*Mt. Baker*		

Where state, county, and/or MCD/CCD boundaries coincide, the map shows the boundary symbol for only the highest-ranking of these boundaries. Where American Indian reservation and American Indian tribal subdivision boundaries coincide, the map shows only the American Indian reservation boundaries.

Entity names are followed by either their FIPS code or census code; parentheses indicate a census code.

1 'MCD*' indicates a false MCD. These are for Census Bureau use only.

2 The CCD and CDP boundaries represent statistical entities only and are not updated through the BAS.

3 Incorporated place name color corresponds to the incorporated place fill color.

Due to space limitations, some road names, along with other feature and geography names on the map, may not be shown.

The Census Bureau stores primary and alternate road names, but only primary road names are used to label the roads on these maps.

Sheet Location within Entity

Sheet A1 of 3 INSET sheets
Total Sheets: 21 (Index 1; Parent 17; Inset 3)

NAME: Iron County (071)
ENTITY TYPE: County or statistically equivalent entity
ST: Michigan (26)

INDEX OR PARENT SHEET #: 012
INSET SHEET #: 006501

2020 COUNTY REF MAP (INSET)

5340226071000000120065 01

All legal boundaries and names are as reported through the 2020 Boundary and Annexation Survey (BAS) and Boundary Validation Program (BVP). The boundaries shown on this map are for Census Bureau statistical data collection and tabulation purposes only; their depiction and designation for statistical purposes does not constitute a determination of jurisdictional authority or rights of ownership or entitlement.

Data Source: U.S. Census Bureau's MAF/TIGER database (TAB20), November 2020
Created by Geography Division: December 08, 2020

U.S. DEPARTMENT OF COMMERCE U.S. Census Bureau

Projection: Albers Equal Area Conic
Datum: NAD 83
Spheroid: GRS 80
1st Standard Parallel: 42 47 51
2nd Standard Parallel: 47 12 16
Central Meridian: -86 16 13
Latitude of Projection's Origin: 41 41 45
False Easting: 0
False Northing: 0

0 0.3 0.6 0.9 1.2 1.5 Kilometers
0 0.1 0.2 0.3 0.4 0.5 Miles
The plotted map scale is 1:9,884

N W E S

Boundary and Annexation Survey (BAS) ID: 22607100000
BAS Submission Deadline: March 1, 2021

PDF versions of the BAS maps are available at:
www.census.gov/programs-surveys/bas/geographies.html

For more information, or to request additional maps, please email geo.bas@census.gov, call 1-800-972-5651, or visit www.census.gov/programs-surveys/bas.html.

United States Census Bureau

GOVERNMENTAL UNIT REFERENCE MAP (2020): Iron County, MI

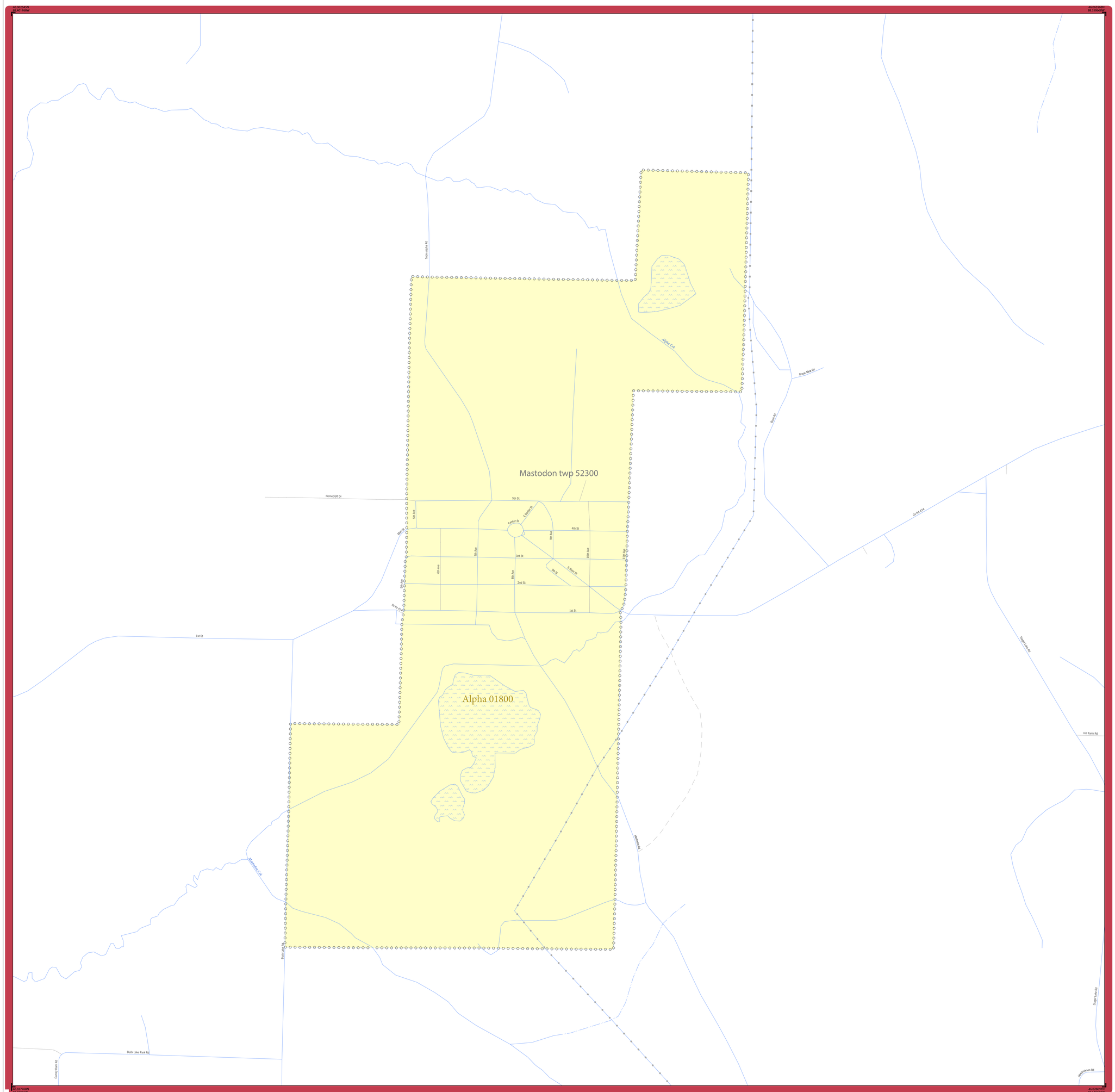

LEGEND

SYMBOL DESCRIPTION	SYMBOL	LABEL STYLE
Federal American Indian Reservation		L'ANSE RESERVATION (TA 1880)
Off-Reservation Trust Land		T1880
American Indian Tribal Subdivision		SHONTO (620)
Alaska Native Regional Corporation (ANRC)		*NANA ANRC 52120*
State (or statistically equivalent entity)		NEW YORK 36
County (or statistically equivalent entity)		ERIE 029
Minor Civil Division (MCD)[1]		Lee town 41460
Census County Division (CCD)[2]		*Jemez CCD 91650*
Consolidated City		MILFORD 47500
Incorporated Place[3]		Davis 18100
Census Designated Place (CDP)[2]		*Cochiti 16560*

DESCRIPTION	SYMBOL	DESCRIPTION	SYMBOL
Interstate	I	Water Body	*Pleasant Lake*
U.S. Highway	2	Swamp or Marsh	*Okefenokee Swamp*
State Highway	4	Glacier	*Bering Glacier*
Other Road	Marsh Ln	Airport, Airfield, or Helicopter Landing Pad	Dönärd Airfield
Cul-de-sac		College or University	Coll/Univ
Circle		Military	Fort Belvoir
Geographic Offset or Corridor		Prison or Juvenile Detention Center	P/JDC
4WD Trail, Stairway, Alley, Walkway, or Ferry		Cemetery	Powell Cmtry
Railroad	Southern RR	Golf Course	Pinehurst GlfCrs
Pipeline or Power Line		National Park or Forest	Yosemite NP
Ridge or Fence		Other Park	St Francis Park
Property Line or Nonvisible Boundary		Outside Subject Area	
Perennial Stream	*Tumbling Cr*	Inset Area	A1
Intermittent Stream	*Piney Cr*		
Mountain Peak or Hill	*Mt. Baker*		

Where state, county, and/or MCD/CCD boundaries coincide, the map shows the boundary symbol for only the highest-ranking of these boundaries. Where American Indian reservation and American Indian tribal subdivision boundaries coincide, the map shows only the American Indian reservation boundaries.

Entity names are followed by either their FIPS code or census code; parentheses indicate a census code.

1 "MCD" indicates a false MCD. These are for Census Bureau use only.

2 The CCD and CDP boundaries represent statistical entities only and are not updated through the BAS.

3 Incorporated place name color corresponds to the incorporated place fill color.

Due to space limitations, some road names, along with other feature and geography names on the map, may not be shown.

The Census Bureau stores primary and alternate road names, but only primary road names are used to label the roads on these maps.

Sheet Location within Entity

Sheet B1 of 3 INSET sheets
Total Sheets: 21 (Index 1; Parent 17; Inset 3)

NAME: Iron County (071)
ENTITY TYPE: County or statistically equivalent entity
ST: Michigan (26)

INDEX OR PARENT SHEET #: 014
INSET SHEET #: 006601

2020 COUNTY REF MAP (INSET)

5340226071000000014006601

All legal boundaries and names are as reported through the 2020 Boundary and Annexation Survey (BAS) and Boundary Validation Program (BVP). The boundaries shown on this map are for Census Bureau statistical data collection and tabulation purposes only; their depiction and designation for statistical purposes does not constitute a determination of jurisdictional authority or rights of ownership or entitlement.

Data Source: U.S. Census Bureau's MAF/TIGER database (TAB20), November 2020
Created by Geography Division: December 08, 2020

U.S. DEPARTMENT OF COMMERCE U.S. Census Bureau

Projection: Albers Equal Area Conic
Datum: NAD 83
Spheroid: GRS 80
1st Standard Parallel: 42 47 51
2nd Standard Parallel: 47 12 16
Central Meridian: -86 16 13
Latitude of Projection's Origin: 41 41 45
False Easting: 0
False Northing: 0

0 0.1 0.2 0.3 0.4 0.5 Kilometers
0 0.1 0.2 0.3 0.4 0.5 Miles
The plotted map scale is 1:5,541

N W E S

Boundary and Annexation Survey (BAS) ID: 22607100000
BAS Submission Deadline: March 1, 2021

PDF versions of the BAS maps are available at:
www.census.gov/programs-surveys/bas/geographies.html

For more information, or to request additional maps, please email geo.bas@census.gov, call 1-800-972-5651, or visit www.census.gov/programs-surveys/bas.html.

GOVERNMENTAL UNIT REFERENCE MAP (2020): Iron County, MI

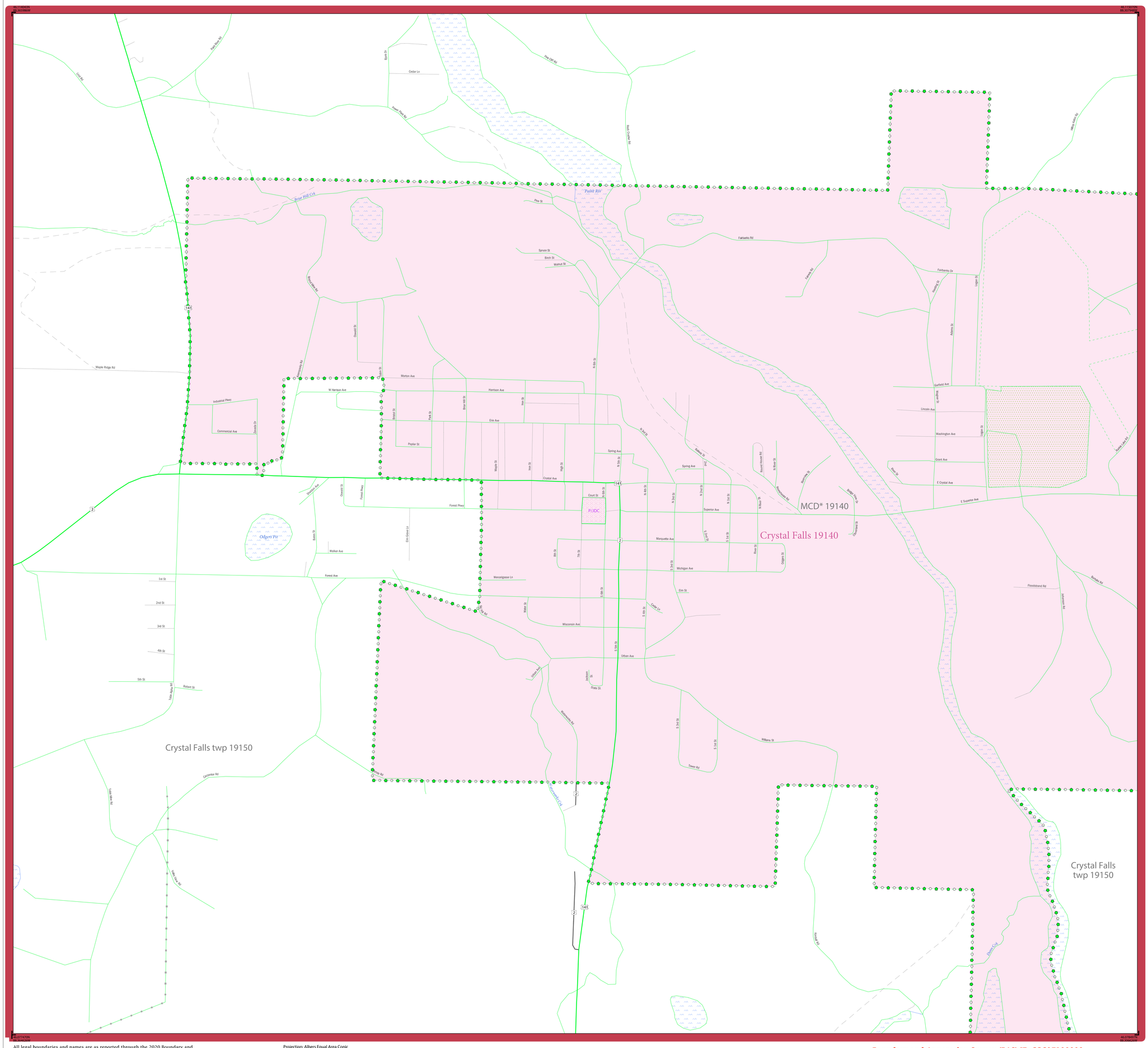

LEGEND

SYMBOL DESCRIPTION	SYMBOL	LABEL STYLE
Federal American Indian Reservation		L'ANSE RESERVATION (TA 1880)
Off-Reservation Trust Land		T1880
American Indian Tribal Subdivision		SHONTO (620)
Alaska Native Regional Corporation (ANRC)		*NANA ANRC 52120*
State (or statistically equivalent entity)		NEW YORK 36
County (or statistically equivalent entity)		ERIE 029
Minor Civil Division (MCD)[1]		Lee town 41460
Census County Division (CCD)[2]		*Jemez CCD 91650*
Consolidated City		MILFORD 47500
Incorporated Place[3]		Davis 18100
Census Designated Place (CDP)[2]		*Cochiti 16560*

DESCRIPTION	SYMBOL	DESCRIPTION	SYMBOL
Interstate	5	Water Body	*Pleasant Lake*
U.S. Highway	2	Swamp or Marsh	*Okefenokee Swamp*
State Highway	4	Glacier	*Bering Glacier*
Other Road	Marsh Ln	Airport, Airfield, or Helicopter Landing Pad	Dönärd Airport
Cul-de-sac		College or University	Coll/Univ
Circle		Military	Fort Belvoir
Geographic Offset or Corridor		Prison or Juvenile Detention Center	P/JDC
4WD Trail, Stairway, Alley, Walkway, or Ferry		Cemetery	Powell Cmtry
Railroad	Southern RR	Golf Course	Pinehurst GlfCrs
Pipeline or Power Line		National Park or Forest	Yosemite NP
Ridge or Fence		Other Park	St Francis Park
Property Line or Nonvisible Boundary		Outside Subject Area	
Perennial Stream	*Tumbling Cr*	Inset Area	A1
Intermittent Stream	*Piney Cr*		
Mountain Peak or Hill	*MI, Boker*		

Where state, county, and/or MCD/CCD boundaries coincide, the map shows the boundary symbol for only the highest-ranking of these boundaries. Where American Indian reservation and American Indian tribal subdivision boundaries coincide, the map shows only the American Indian reservation boundaries.

Entity names are followed by either their FIPS code or census code; parentheses indicate a census code.

1 'MCD*' indicates a false MCD. These are for Census Bureau use only.

2 The CCD and CDP boundaries represent statistical entities only and are not updated through the BAS.

3 Incorporated place name color corresponds to the incorporated place fill color.

Due to space limitations, some road names, along with other feature and geography names on the map, may not be shown.

The Census Bureau stores primary and alternate road names, but only primary road names are used to label the roads on these maps.

Sheet Location within Entity

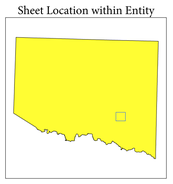

Sheet C1 of 3 INSET sheets
Total Sheets: 21 (Index 1; Parent 17; Inset 3)

NAME: Iron County (071)
ENTITY TYPE: County or statistically equivalent entity
ST: Michigan (26)

INDEX OR PARENT SHEET #: 014
INSET SHEET #: 006701

2020 COUNTY REF MAP (INSET)

5340226071000000140067 01

All legal boundaries and names are as reported through the 2020 Boundary and Annexation Survey (BAS) and Boundary Validation Program (BVP). The boundaries shown on this map are for Census Bureau statistical data collection and tabulation purposes only; their depiction and designation for statistical purposes does not constitute a determination of jurisdictional authority or rights of ownership or entitlement.

Data Source: U.S. Census Bureau's MAF/TIGER database (TAB20), November 2020
Created by Geography Division: December 08, 2020

U.S. DEPARTMENT OF COMMERCE U.S. Census Bureau

Projection: Albers Equal Area Conic
Datum: NAD 83
Spheroid: GRS 80
1st Standard Parallel: 42 47 51
2nd Standard Parallel: 47 12 16
Central Meridian: -86 16 13
Latitude of Projection's Origin: 41 41 45
False Easting: 0
False Northing: 0

0 0.1 0.2 0.3 0.4 0.5 Kilometers
0 0.1 0.2 0.3 0.4 0.5 Miles
The plotted map scale is 1:6,287

N W E S

Boundary and Annexation Survey (BAS) ID: 22607100000
BAS Submission Deadline: March 1, 2021

PDF versions of the BAS maps are available at:
www.census.gov/programs-surveys/bas/geographies.html

For more information, or to request additional maps, please email geo.bas@census.gov, call 1-800-972-5651, or visit www.census.gov/programs-surveys/bas.html.

United States Census Bureau