GOVERNMENTAL UNIT REFERENCE MAP (2020): Marquette County, MI

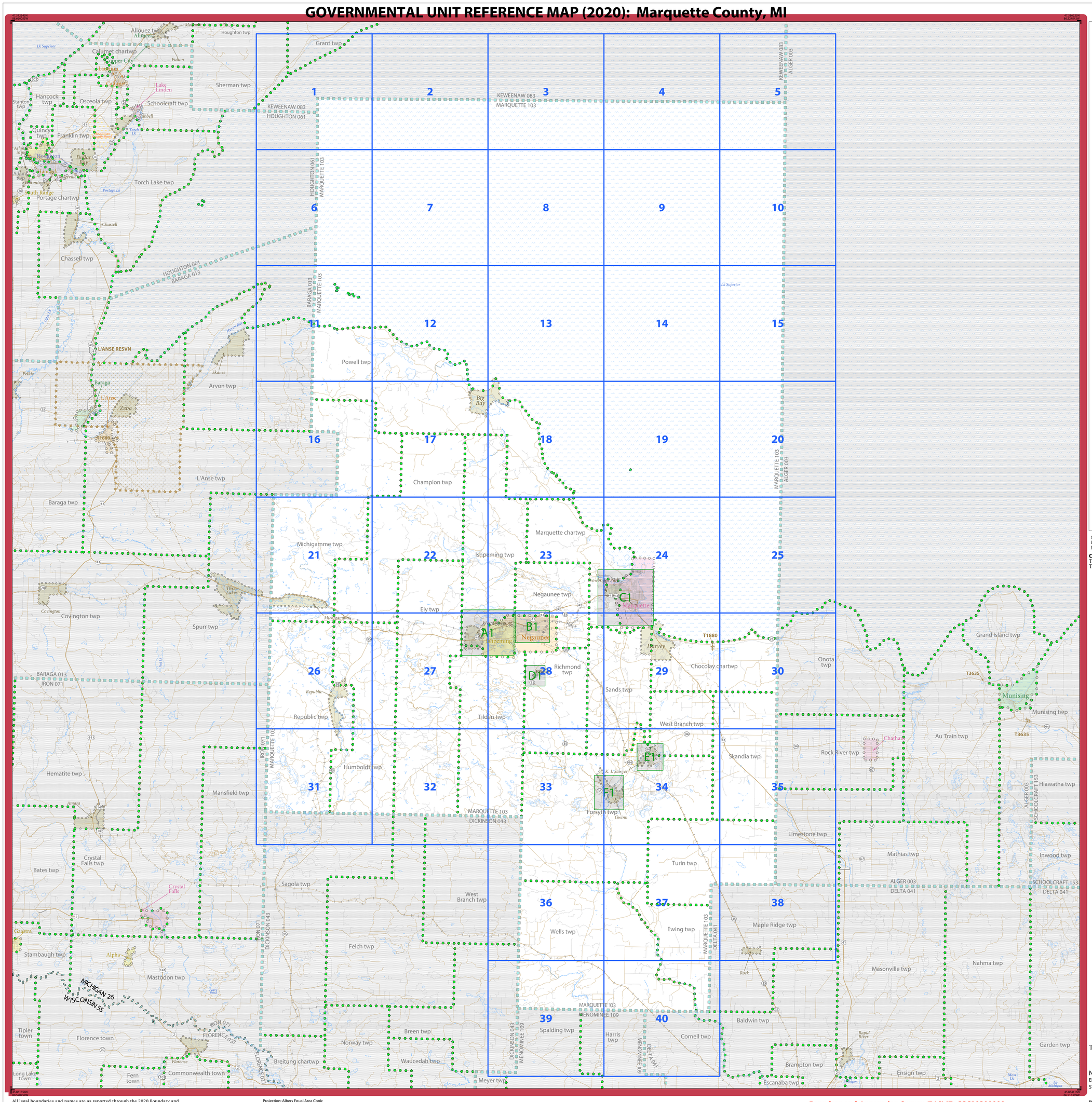

LEGEND

SYMBOL DESCRIPTION	SYMBOL	LABEL STYLE
Federal American Indian Reservation		L'ANSE RESERVATION (TA 1880)
Off-Reservation Trust Land		T1880
American Indian Tribal Subdivision		SHONTO (620)
Alaska Native Regional Corporation (ANRC)		*NANA ANRC 52120*
State (or statistically equivalent entity)		NEW YORK 36
County (or statistically equivalent entity)		ERIE 029
Minor Civil Division (MCD)[1]		Lee town 41460
Census County Division (CCD)[2]		*Jemez CCD 91650*
Consolidated City		MILFORD 47500
Incorporated Place[3]		Davis 18100
Census Designated Place (CDP)[2]		*Cochiti 16560*

DESCRIPTION	SYMBOL	DESCRIPTION	SYMBOL
Interstate	1	Water Body	*Pleasant Lake*
U.S. Highway	2	Swamp or Marsh	*Okefenokee Swamp*
State Highway	4	Glacier	*Bering Glacier*
Other Road	Marsh Ln	Airport, Airfield, or Helicopter Landing Pad	Donald Airport
Cul-de-sac		College or University	Coll/Univ
Circle		Military	Fort Belvoir
Geographic Offset or Corridor		Prison or Juvenile Detention Center	P/JDC
4WD Trail, Stairway, Alley, Walkway, or Ferry		Cemetery	Powell Cmtry
Railroad	Southern RR	Golf Course	Pinehurst GlfCrs
Pipeline or Power Line		National Park or Forest	Yosemite NP
Ridge or Fence		Other Park	St Francis Park
Property Line or Nonvisible Boundary		Outside Subject Area	
Perennial Stream	*Tumbling Cr*	Inset Area	A1
Intermittent Stream	*Piney Cr*		
Mountain Peak or Hill	*Mt. Baker*		

Where state, county, and/or MCD/CCD boundaries coincide, the map shows the boundary symbol for only the highest-ranking of these boundaries. Where American Indian reservation and American Indian tribal subdivision boundaries coincide, the map shows only the American Indian reservation boundaries.

Entity names are followed by either their FIPS code or census code; parentheses indicate a census code.

1 "MCD" indicates a false MCD. These are for Census Bureau use only.

2 The CCD and CDP boundaries represent statistical entities only and are not updated through the BAS.

3 Incorporated place name color corresponds to the incorporated place fill color.

Due to space limitations, some road names, along with other feature and geography names on the map, may not be shown.

The Census Bureau stores primary and alternate road names, but only primary road names are used to label the roads on these maps.

Note: This index map sheet provides the map sheet configuration in relation to the subject entity. Due to scale limitations, map content may be simplified. Refer to parent and/or inset map sheets for detailed map content.

OFF-RESERVATION TRUST LAND NAMES
T1880 L'Anse
T3635 Sault Ste. Marie

Total Sheets: 47 (Index 1; Parent 40; Inset 6)

NAME: Marquette County (103)
ENTITY TYPE: County or statistically equivalent entity
ST: Michigan (26)

INDEX OR PARENT SHEET #: 000
INSET SHEET #: 000000

2020 COUNTY REF MAP (INDEX)

5340226103000000000000

All legal boundaries and names are as reported through the 2020 Boundary and Annexation Survey (BAS) and Boundary Validation Program (BVP). The boundaries shown on this map are for Census Bureau statistical data collection and tabulation purposes only; their depiction and designation for statistical purposes does not constitute a determination of jurisdictional authority or rights of ownership or entitlement.

Data Source: U.S. Census Bureau's MAF/TIGER database (TAB20), November 2020
Created by Geography Division: December 08, 2020

U.S. DEPARTMENT OF COMMERCE U.S. Census Bureau

Projection: Albers Equal Area Conic
Datum: NAD 83
Spheroid: GRS 80
1st Standard Parallel: 42 47 51
2nd Standard Parallel: 47 12 16
Central Meridian: -86 16 13
Latitude of Projection's Origin: 41 41 45
False Easting: 0
False Northing: 0

0 6 12 18 24 30 Kilometers
0 4 8 12 16 20 Miles
The plotted map scale is 1:221,076

N W E S

Boundary and Annexation Survey (BAS) ID: 22610300000
BAS Submission Deadline: March 1, 2021

PDF versions of the BAS maps are available at:
www.census.gov/programs-surveys/bas/geographies.html

For more information, or to request additional maps, please email geo.bas@census.gov, call 1-800-972-5651, or visit www.census.gov/programs-surveys/bas.html.

United States Census Bureau

GOVERNMENTAL UNIT REFERENCE MAP (2020): Marquette County, MI

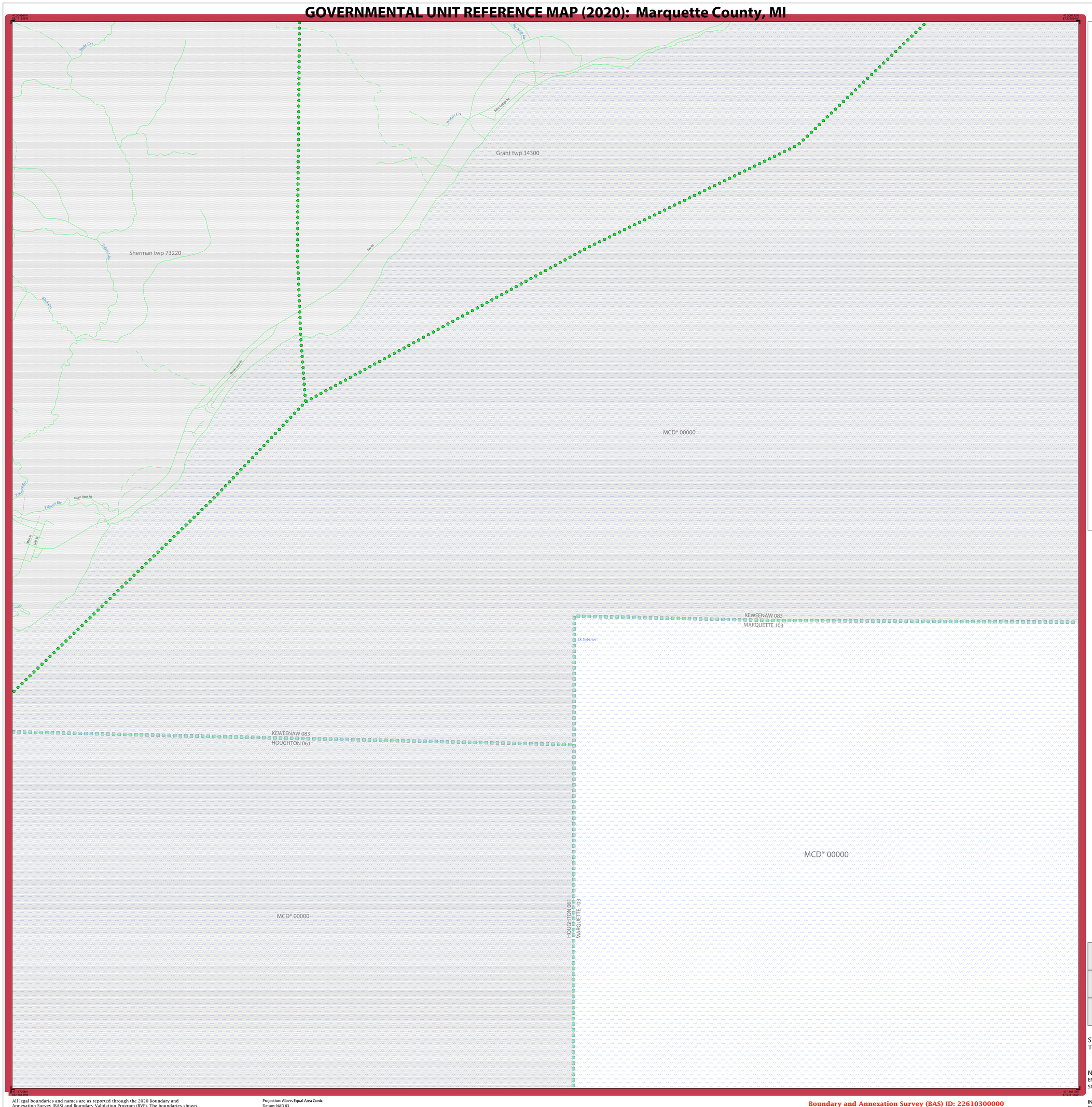

LEGEND

SYMBOL DESCRIPTION	SYMBOL	LABEL STYLE
Federal American Indian Reservation		L'ANSE RESERVATION (TA 1880)
Off-Reservation Trust Land		T1880
American Indian Tribal Subdivision		SHONTO (620)
Alaska Native Regional Corporation (ANRC)		*NANA ANRC 52120*
State (or statistically equivalent entity)		NEW YORK 36
County (or statistically equivalent entity)		ERIE 029
Minor Civil Division (MCD)[1]		Lee town 41460
Census County Division (CCD)[2]		*Jemez CCD 91650*
Consolidated City		MILFORD 47500
Incorporated Place[3]		Davis 18100
Census Designated Place (CDP)[2]		*Cochiti 16560*

DESCRIPTION	SYMBOL	DESCRIPTION	SYMBOL
Interstate	5	Water Body	*Pleasant Lake*
U.S. Highway	2	Swamp or Marsh	*Okefenokee Swamp*
State Highway	4	Glacier	*Bering Glacier*
Other Road	Marsh Ln	Airport, Airfield, or Helicopter Landing Pad	Dönärd Airfield
Cul-de-sac		College or University	Coll/Univ
Circle		Military	Fort Belvoir
Geographic Offset or Corridor		Prison or Juvenile Detention Center	P/JDC
4WD Trail, Stairway, Alley, Walkway, or Ferry		Cemetery	Powell Cmtry
Railroad	Southern RR	Golf Course	Pinehurst GlfCrs
Pipeline or Power Line		National Park or Forest	Yosemite NP
Ridge or Fence		Other Park	St Francis Park
Property Line or Nonvisible Boundary		Outside Subject Area	
Perennial Stream	*Tumbling Cr*	Inset Area	A1
Intermittent Stream	*Piney Cr*		
Mountain Peak or Hill	*Mt. Baker*		

Where state, county, and/or MCD/CCD boundaries coincide, the map shows the boundary symbol for only the highest-ranking of these boundaries. Where American Indian reservation and American Indian tribal subdivision boundaries coincide, the map shows only the American Indian reservation boundaries.

Entity names are followed by either their FIPS code or census code; parentheses indicate a census code.

1 'MCD*' indicates a false MCD. These are for Census Bureau use only.

2 The CCD and CDP boundaries represent statistical entities only and are not updated through the BAS.

3 Incorporated place name color corresponds to the incorporated place fill color.

Due to space limitations, some road names, along with other feature and geography names on the map, may not be shown.

The Census Bureau stores primary and alternate road names, but only primary road names are used to label the roads on these maps.

Key to Adjacent Sheets

	1	2
	6	7

Sheet Location within Entity

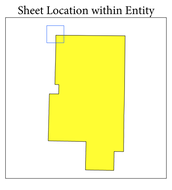

Sheet 1 of 40 PARENT sheets
Total Sheets: 47 (Index 1; Parent 40; Inset 6)

NAME: Marquette County (103)
ENTITY TYPE: County or statistically equivalent entity
ST: Michigan (26)

INDEX OR PARENT SHEET #: 001
INSET SHEET #: 000000

2020 COUNTY REF MAP (PARENT)

5340226103000000001000000

All legal boundaries and names are as reported through the 2020 Boundary and Annexation Survey (BAS) and Boundary Validation Program (BVP). The boundaries shown on this map are for Census Bureau statistical data collection and tabulation purposes only; their depiction and designation for statistical purposes does not constitute a determination of jurisdictional authority or rights of ownership or entitlement.

Data Source: U.S. Census Bureau's MAF/TIGER database (TAB20), November 2020
Created by Geography Division: December 08, 2020

U.S. DEPARTMENT OF COMMERCE U.S. Census Bureau

Projection: Albers Equal Area Conic
Datum: NAD 83
Spheroid: GRS 80
1st Standard Parallel: 42 47 51
2nd Standard Parallel: 47 12 16
Central Meridian: -86 16 13
Latitude of Projection's Origin: 41 41 45
False Easting: 0
False Northing: 0

0 0.7 1.4 2.1 2.8 3.5 Kilometers
0 0.4 0.8 1.2 1.6 2 Miles
The plotted map scale is 1:24,000

N W E S

Boundary and Annexation Survey (BAS) ID: 22610300000
BAS Submission Deadline: March 1, 2021

PDF versions of the BAS maps are available at:
www.census.gov/programs-surveys/bas/geographies.html

For more information, or to request additional maps, please email geo.bas@census.gov, call 1-800-972-5651, or visit www.census.gov/programs-surveys/bas.html.

United States Census Bureau

GOVERNMENTAL UNIT REFERENCE MAP (2020): Marquette County, MI



LEGEND

SYMBOL DESCRIPTION	SYMBOL	LABEL STYLE
Federal American Indian Reservation		L'ANSE RESERVATION (TA 1880)
Off-Reservation Trust Land		T1880
American Indian Tribal Subdivision		SHONTO (620)
Alaska Native Regional Corporation (ANRC)		*NANA ANRC 52120*
State (or statistically equivalent entity)		NEW YORK 36
County (or statistically equivalent entity)		ERIE 029
Minor Civil Division (MCD)[1]		Lee town 41460
Census County Division (CCD)[2]		*Jemez CCD 91650*
Consolidated City		MILFORD 47500
Incorporated Place[3]		Davis 18100
Census Designated Place (CDP)[2]		*Cochiti 16560*

DESCRIPTION	SYMBOL
Interstate	5
U.S. Highway	2
State Highway	4
Other Road	Marsh Ln
Cul-de-sac	
Circle	
Geographic Offset or Corridor	
4WD Trail, Stairway, Alley, Walkway, or Ferry	
Railroad	Southern RR
Pipeline or Power Line	
Ridge or Fence	
Property Line or Nonvisible Boundary	
Perennial Stream	*Tumbling Cr*
Intermittent Stream	*Piney Cr*
Mountain Peak or Hill	*Mt. Baker*

DESCRIPTION	SYMBOL
Water Body	*Pleasant Lake*
Swamp or Marsh	*Okefenokee Swamp*
Glacier	*Bering Glacier*
Airport, Airfield, or Helicopter Landing Pad	Dónärd Airport
College or University	Coll/Univ
Military	Fort Belvoir
Prison or Juvenile Detention Center	P/JDC
Cemetery	Powell Cmtry
Golf Course	Pinehurst GlfCrs
National Park or Forest	Yosemite NP
Other Park	St Francis Park
Outside Subject Area	
Inset Area	A1

Where state, county, and/or MCD/CCD boundaries coincide, the map shows the boundary symbol for only the highest-ranking of these boundaries. Where American Indian reservation and American Indian tribal subdivision boundaries coincide, the map shows only the American Indian reservation boundaries.

Entity names are followed by either their FIPS code or census code; parentheses indicate a census code.

1 'MCD*' indicates a false MCD. These are for Census Bureau use only.

2 The CCD and CDP boundaries represent statistical entities only and are not updated through the BAS.

3 Incorporated place name color corresponds to the incorporated place fill color.

Due to space limitations, some road names, along with other feature and geography names on the map, may not be shown.

The Census Bureau stores primary and alternate road names, but only primary road names are used to label the roads on these maps.

Key to Adjacent Sheets

1	2	3
6	7	8

Sheet Location within Entity

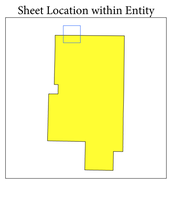

Sheet 2 of 40 PARENT sheets
Total Sheets: 47 (Index 1; Parent 40; Inset 6)

NAME: Marquette County (103)
ENTITY TYPE: County or statistically equivalent entity
ST: Michigan (26)

INDEX OR PARENT SHEET #: 002
INSET SHEET #: 000000

2020 COUNTY REF MAP (PARENT)

5340226103000000002000000

All legal boundaries and names are as reported through the 2020 Boundary and Annexation Survey (BAS) and Boundary Validation Program (BVP). The boundaries shown on this map are for Census Bureau statistical data collection and tabulation purposes only; their depiction and designation for statistical purposes does not constitute a determination of jurisdictional authority or rights of ownership or entitlement.

Data Source: U.S. Census Bureau's MAF/TIGER database (TAB20), November 2020
Created by Geography Division: December 08, 2020

U.S. DEPARTMENT OF COMMERCE U.S. Census Bureau

Projection: Albers Equal Area Conic
Datum: NAD 83
Spheroid: GRS 80
1st Standard Parallel: 42 47 51
2nd Standard Parallel: 47 12 16
Central Meridian: -86 16 13
Latitude of Projection's Origin: 41 41 45
False Easting: 0
False Northing: 0

0 0.7 1.4 2.1 2.8 3.5 Kilometers
0 0.4 0.8 1.2 1.6 2 Miles
The plotted map scale is 1:24,000

N W E S

Boundary and Annexation Survey (BAS) ID: 22610300000
BAS Submission Deadline: March 1, 2021

PDF versions of the BAS maps are available at:
www.census.gov/programs-surveys/bas/geographies.html

For more information, or to request additional maps, please email geo.bas@census.gov, call 1-800-972-5651, or visit www.census.gov/programs-surveys/bas.html.

United States Census Bureau

GOVERNMENTAL UNIT REFERENCE MAP (2020): Marquette County, MI



LEGEND

SYMBOL DESCRIPTION	SYMBOL	LABEL STYLE
Federal American Indian Reservation		L'ANSE RESERVATION (TA 1880)
Off-Reservation Trust Land		T1880
American Indian Tribal Subdivision		SHONTO (620)
Alaska Native Regional Corporation (ANRC)		*NANA ANRC 52120*
State (or statistically equivalent entity)		NEW YORK 36
County (or statistically equivalent entity)		ERIE 029
Minor Civil Division (MCD)[1]		Lee town 41460
Census County Division (CCD)[2]		*Jemez CCD 91650*
Consolidated City		MILFORD 47500
Incorporated Place[3]		Davis 18100
Census Designated Place (CDP)[2]		*Cochiti 16560*

DESCRIPTION	SYMBOL	DESCRIPTION	SYMBOL
Interstate	5	Water Body	*Pleasant Lake*
U.S. Highway	2	Swamp or Marsh	*Okefenokee Swamp*
State Highway	4	Glacier	*Bering Glacier*
Other Road	Marsh Ln	Airport, Airfield, or Helicopter Landing Pad	Dönärd Airport
Cul-de-sac		College or University	Coll/Univ
Circle		Military	Fort Belvoir
Geographic Offset or Corridor		Prison or Juvenile Detention Center	P/JDC
4WD Trail, Stairway, Alley, Walkway, or Ferry		Cemetery	Powell Cmtry
Railroad	Southern RR	Golf Course	Pinehurst GlfCrs
Pipeline or Power Line		National Park or Forest	Yosemite NP
Ridge or Fence		Other Park	St Francis Park
Property Line or Nonvisible Boundary		Outside Subject Area	
Perennial Stream	*Tumbling Cr*	Inset Area	A1
Intermittent Stream	*Piney Cr*		
Mountain Peak or Hill	*Mt. Baker*		

Where state, county, and/or MCD/CCD boundaries coincide, the map shows the boundary symbol for only the highest-ranking of these boundaries. Where American Indian reservation and American Indian tribal subdivision boundaries coincide, the map shows only the American Indian reservation boundaries.

Entity names are followed by either their FIPS code or census code; parentheses indicate a census code.

1 'MCD*' indicates a false MCD. These are for Census Bureau use only.

2 The CCD and CDP boundaries represent statistical entities only and are not updated through the BAS.

3 Incorporated place name color corresponds to the incorporated place fill color.

Due to space limitations, some road names, along with other feature and geography names on the map, may not be shown.

The Census Bureau stores primary and alternate road names, but only primary road names are used to label the roads on these maps.

Key to Adjacent Sheets

2	3	4
7	8	9

Sheet Location within Entity

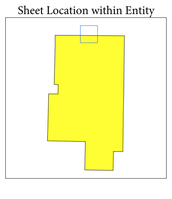

Sheet 3 of 40 PARENT sheets
Total Sheets: 47 (Index 1; Parent 40; Inset 6)

NAME: Marquette County (103)
ENTITY TYPE: County or statistically equivalent entity
ST: Michigan (26)

INDEX OR PARENT SHEET #: 003
INSET SHEET #: 000000

2020 COUNTY REF MAP (PARENT)

5340226103000000003000000

All legal boundaries and names are as reported through the 2020 Boundary and Annexation Survey (BAS) and Boundary Validation Program (BVP). The boundaries shown on this map are for Census Bureau statistical data collection and tabulation purposes only; their depiction and designation for statistical purposes does not constitute a determination of jurisdictional authority or rights of ownership or entitlement.

Data Source: U.S. Census Bureau's MAF/TIGER database (TAB20), November 2020
Created by Geography Division: December 08, 2020

U.S. DEPARTMENT OF COMMERCE U.S. Census Bureau

Projection: Albers Equal Area Conic
Datum: NAD 83
Spheroid: GRS 80
1st Standard Parallel: 42 47 51
2nd Standard Parallel: 47 12 16
Central Meridian: -86 16 13
Latitude of Projection's Origin: 41 41 45
False Easting: 0
False Northing: 0

0 0.7 1.4 2.1 2.8 3.5 Kilometers
0 0.4 0.8 1.2 1.6 2 Miles
The plotted map scale is 1:24,000

N W E S

Boundary and Annexation Survey (BAS) ID: 22610300000
BAS Submission Deadline: March 1, 2021

PDF versions of the BAS maps are available at:
www.census.gov/programs-surveys/bas/geographies.html

For more information, or to request additional maps, please email geo.bas@census.gov, call 1-800-972-5651, or visit www.census.gov/programs-surveys/bas.html.

United States Census Bureau

GOVERNMENTAL UNIT REFERENCE MAP (2020): Marquette County, MI



LEGEND

SYMBOL DESCRIPTION	SYMBOL	LABEL STYLE
Federal American Indian Reservation		L'ANSE RESERVATION (TA 1880)
Off-Reservation Trust Land		T1880
American Indian Tribal Subdivision		SHONTO (620)
Alaska Native Regional Corporation (ANRC)		*NANA ANRC 52120*
State (or statistically equivalent entity)		NEW YORK 36
County (or statistically equivalent entity)		ERIE 029
Minor Civil Division (MCD)[1]		Lee town 41460
Census County Division (CCD)[2]		*Jemez CCD 91650*
Consolidated City		MILFORD 47500
Incorporated Place[3]		Davis 18100
Census Designated Place (CDP)[2]		*Cochiti 16560*

DESCRIPTION	SYMBOL
Interstate	5
U.S. Highway	2
State Highway	4
Other Road	Marsh Ln
Cul-de-sac	
Circle	
Geographic Offset or Corridor	
4WD Trail, Stairway, Alley, Walkway, or Ferry	
Railroad	Southern RR
Pipeline or Power Line	
Ridge or Fence	
Property Line or Nonvisible Boundary	
Perennial Stream	*Tumbling Cr*
Intermittent Stream	*Piney Cr*
Mountain Peak or Hill	*Mt. Baker*

DESCRIPTION	SYMBOL
Water Body	*Pleasant Lake*
Swamp or Marsh	*Okefenokee Swamp*
Glacier	*Bering Glacier*
Airport, Airfield, or Helicopter Landing Pad	Donald Airport
College or University	Coll/Univ
Military	Fort Belvoir
Prison or Juvenile Detention Center	P/JDC
Cemetery	Powell Cmtry
Golf Course	Pinehurst GlfCrs
National Park or Forest	Yosemite NP
Other Park	St Francis Park
Outside Subject Area	
Inset Area	A1

Where state, county, and/or MCD/CCD boundaries coincide, the map shows the boundary symbol for only the highest-ranking of these boundaries. Where American Indian reservation and American Indian tribal subdivision boundaries coincide, the map shows only the American Indian reservation boundaries.

Entity names are followed by either their FIPS code or census code; parentheses indicate a census code.

1 'MCD*' indicates a false MCD. These are for Census Bureau use only.

2 The CCD and CDP boundaries represent statistical entities only and are not updated through the BAS.

3 Incorporated place name color corresponds to the incorporated place fill color.

Due to space limitations, some road names, along with other feature and geography names on the map, may not be shown.

The Census Bureau stores primary and alternate road names, but only primary road names are used to label the roads on these maps.

Key to Adjacent Sheets

3	4	5
8	9	10

Sheet Location within Entity

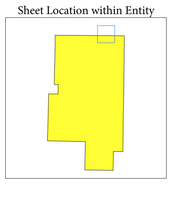

Sheet 4 of 40 PARENT sheets
Total Sheets: 47 (Index 1; Parent 40; Inset 6)

NAME: Marquette County (103)
ENTITY TYPE: County or statistically equivalent entity
ST: Michigan (26)

INDEX OR PARENT SHEET #: 004
INSET SHEET #: 000000

2020 COUNTY REF MAP (PARENT)

5340226103000000004000000

All legal boundaries and names are as reported through the 2020 Boundary and Annexation Survey (BAS) and Boundary Validation Program (BVP). The boundaries shown on this map are for Census Bureau statistical data collection and tabulation purposes only; their depiction and designation for statistical purposes does not constitute a determination of jurisdictional authority or rights of ownership or entitlement.

Data Source: U.S. Census Bureau's MAF/TIGER database (TAB20), November 2020
Created by Geography Division: December 08, 2020

U.S. DEPARTMENT OF COMMERCE U.S. Census Bureau

Projection: Albers Equal Area Conic
Datum: NAD 83
Spheroid: GRS 80
1st Standard Parallel: 42 47 51
2nd Standard Parallel: 47 12 16
Central Meridian: -86 16 13
Latitude of Projection's Origin: 41 41 45
False Easting: 0
False Northing: 0

0 0.7 1.4 2.1 2.8 3.5 Kilometers
0 0.4 0.8 1.2 1.6 2 Miles
The plotted map scale is 1:24,000

N W E S

Boundary and Annexation Survey (BAS) ID: 22610300000
BAS Submission Deadline: March 1, 2021

PDF versions of the BAS maps are available at:
www.census.gov/programs-surveys/bas/geographies.html

For more information, or to request additional maps, please email geo.bas@census.gov, call 1-800-972-5651, or visit www.census.gov/programs-surveys/bas.html.

United States Census Bureau

GOVERNMENTAL UNIT REFERENCE MAP (2020): Marquette County, MI



LEGEND

SYMBOL DESCRIPTION	SYMBOL	LABEL STYLE
Federal American Indian Reservation		L'ANSE RESERVATION (TA 1880)
Off-Reservation Trust Land		T1880
American Indian Tribal Subdivision		SHONTO (620)
Alaska Native Regional Corporation (ANRC)		*NANA ANRC 52120*
State (or statistically equivalent entity)		NEW YORK 36
County (or statistically equivalent entity)		ERIE 029
Minor Civil Division (MCD)[1]		Lee town 41460
Census County Division (CCD)[2]		*Jemez CCD 91650*
Consolidated City		MILFORD 47500
Incorporated Place[3]		Davis 18100
Census Designated Place (CDP)[2]		*Cochiti 16560*

DESCRIPTION	SYMBOL
Interstate	5
U.S. Highway	2
State Highway	4
Other Road	Marsh Ln
Cul-de-sac	
Circle	
Geographic Offset or Corridor	
4WD Trail, Stairway, Alley, Walkway, or Ferry	
Railroad	Southern RR
Pipeline or Power Line	
Ridge or Fence	
Property Line or Nonvisible Boundary	
Perennial Stream	*Tumbling Cr*
Intermittent Stream	*Piney Cr*
Mountain Peak or Hill	*Mt. Baker*

DESCRIPTION	SYMBOL
Water Body	*Pleasant Lake*
Swamp or Marsh	*Okefenokee Swamp*
Glacier	*Bering Glacier*
Airport, Airfield, or Helicopter Landing Pad	Dönärd Airport
College or University	Coll/Univ
Military	Fort Belvoir
Prison or Juvenile Detention Center	P/JDC
Cemetery	Powell Cmtry
Golf Course	Pinehurst GlfCrs
National Park or Forest	Yosemite NP
Other Park	St Francis Park
Outside Subject Area	
Inset Area	A1

Where state, county, and/or MCD/CCD boundaries coincide, the map shows the boundary symbol for only the highest-ranking of these boundaries. Where American Indian reservation and American Indian tribal subdivision boundaries coincide, the map shows only the American Indian reservation boundaries.

Entity names are followed by either their FIPS code or census code; parentheses indicate a census code.

1 'MCD*' indicates a false MCD. These are for Census Bureau use only.

2 The CCD and CDP boundaries represent statistical entities only and are not updated through the BAS.

3 Incorporated place name color corresponds to the incorporated place fill color.

Due to space limitations, some road names, along with other feature and geography names on the map, may not be shown.

The Census Bureau stores primary and alternate road names, but only primary road names are used to label the roads on these maps.

Key to Adjacent Sheets

4	5	
9	10	

Sheet Location within Entity

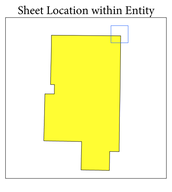

Sheet 5 of 40 PARENT sheets
Total Sheets: 47 (Index 1; Parent 40; Inset 6)

NAME: Marquette County (103)
ENTITY TYPE: County or statistically equivalent entity
ST: Michigan (26)

INDEX OR PARENT SHEET #: 005
INSET SHEET #: 000000

2020 COUNTY REF MAP (PARENT)

5340226103000000005000000

All legal boundaries and names are as reported through the 2020 Boundary and Annexation Survey (BAS) and Boundary Validation Program (BVP). The boundaries shown on this map are for Census Bureau statistical data collection and tabulation purposes only; their depiction and designation for statistical purposes does not constitute a determination of jurisdictional authority or rights of ownership or entitlement.

Data Source: U.S. Census Bureau's MAF/TIGER database (TAB20), November 2020
Created by Geography Division: December 08, 2020

U.S. DEPARTMENT OF COMMERCE U.S. Census Bureau

Projection: Albers Equal Area Conic
Datum: NAD 83
Spheroid: GRS 80
1st Standard Parallel: 42 47 51
2nd Standard Parallel: 47 12 16
Central Meridian: -86 16 13
Latitude of Projection's Origin: 41 41 45
False Easting: 0
False Northing: 0

0 0.7 1.4 2.1 2.8 3.5 Kilometers
0 0.4 0.8 1.2 1.6 2 Miles
The plotted map scale is 1:24,000

N W E S

Boundary and Annexation Survey (BAS) ID: 22610300000
BAS Submission Deadline: March 1, 2021

PDF versions of the BAS maps are available at:
www.census.gov/programs-surveys/bas/geographies.html

For more information, or to request additional maps, please email geo.bas@census.gov, call 1-800-972-5651, or visit www.census.gov/programs-surveys/bas.html.

United States Census Bureau

GOVERNMENTAL UNIT REFERENCE MAP (2020): Marquette County, MI



LEGEND

SYMBOL DESCRIPTION	SYMBOL	LABEL STYLE
Federal American Indian Reservation		L'ANSE RESERVATION (TA 1880)
Off-Reservation Trust Land		T1880
American Indian Tribal Subdivision		SHONTO (620)
Alaska Native Regional Corporation (ANRC)		*NANA ANRC 52120*
State (or statistically equivalent entity)		NEW YORK 36
County (or statistically equivalent entity)		ERIE 029
Minor Civil Division (MCD)[1]		Lee town 41460
Census County Division (CCD)[2]		*Jemez CCD 91650*
Consolidated City		MILFORD 47500
Incorporated Place[3]		Davis 18100
Census Designated Place (CDP)[2]		*Cochiti 16560*

DESCRIPTION	SYMBOL	DESCRIPTION	SYMBOL
Interstate	5	Water Body	*Pleasant Lake*
U.S. Highway	2	Swamp or Marsh	*Okefenokee Swamp*
State Highway	4	Glacier	*Bering Glacier*
Other Road	Marsh Ln	Airport, Airfield, or Helicopter Landing Pad	Dönärd Airport
Cul-de-sac		College or University	Coll/Univ
Circle		Military	Fort Belvoir
Geographic Offset or Corridor		Prison or Juvenile Detention Center	PJ/DC
4WD Trail, Stairway, Alley, Walkway, or Ferry		Cemetery	Powell Cmtry
Railroad	Southern RR	Golf Course	Pinehurst GlfCrs
Pipeline or Power Line		National Park or Forest	Yosemite NP
Ridge or Fence		Other Park	St Francis Park
Property Line or Nonvisible Boundary		Outside Subject Area	
Perennial Stream	*Tumbling Cr*	Inset Area	A1
Intermittent Stream	*Piney Cr*		
Mountain Peak or Hill	*Mt. Baker*		

Where state, county, and/or MCD/CCD boundaries coincide, the map shows the boundary symbol for only the highest-ranking of these boundaries. Where American Indian reservation and American Indian tribal subdivision boundaries coincide, the map shows only the American Indian reservation boundaries.

Entity names are followed by either their FIPS code or census code; parentheses indicate a census code.

1 'MCD*' indicates a false MCD. These are for Census Bureau use only.

2 The CCD and CDP boundaries represent statistical entities only and are not updated through the BAS.

3 Incorporated place name color corresponds to the incorporated place fill color.

Due to space limitations, some road names, along with other feature and geography names on the map, may not be shown.

The Census Bureau stores primary and alternate road names, but only primary road names are used to label the roads on these maps.

Key to Adjacent Sheets

	1	2
	6	7
	11	12

Sheet Location within Entity

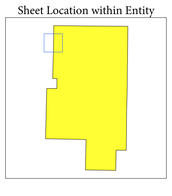

Sheet 6 of 40 PARENT sheets
Total Sheets: 47 (Index 1; Parent 40; Inset 6)

NAME: Marquette County (103)
ENTITY TYPE: County or statistically equivalent entity
ST: Michigan (26)

INDEX OR PARENT SHEET #: 006
INSET SHEET #: 000000

2020 COUNTY REF MAP (PARENT)

5340226103000000006000000

All legal boundaries and names are as reported through the 2020 Boundary and Annexation Survey (BAS) and Boundary Validation Program (BVP). The boundaries shown on this map are for Census Bureau statistical data collection and tabulation purposes only; their depiction and designation for statistical purposes does not constitute a determination of jurisdictional authority or rights of ownership or entitlement.

Data Source: U.S. Census Bureau's MAF/TIGER database (TAB20), November 2020
Created by Geography Division: December 08, 2020

U.S. DEPARTMENT OF COMMERCE U.S. Census Bureau

Projection: Albers Equal Area Conic
Datum: NAD 83
Spheroid: GRS 80
1st Standard Parallel: 42 47 51
2nd Standard Parallel: 47 12 16
Central Meridian: -86 16 13
Latitude of Projection's Origin: 41 41 45
False Easting: 0
False Northing: 0

0 0.7 1.4 2.1 2.8 3.5 Kilometers
0 0.4 0.8 1.2 1.6 2 Miles
The plotted map scale is 1:24,000

N W E S

Boundary and Annexation Survey (BAS) ID: 22610300000
BAS Submission Deadline: March 1, 2021

PDF versions of the BAS maps are available at:
www.census.gov/programs-surveys/bas/geographies.html

For more information, or to request additional maps, please email geo.bas@census.gov, call 1-800-972-5651, or visit www.census.gov/programs-surveys/bas.html.

United States Census Bureau

GOVERNMENTAL UNIT REFERENCE MAP (2020): Marquette County, MI



LEGEND

SYMBOL DESCRIPTION	SYMBOL	LABEL STYLE
Federal American Indian Reservation		L'ANSE RESERVATION (TA 1880)
Off-Reservation Trust Land		T1880
American Indian Tribal Subdivision		SHONTO (620)
Alaska Native Regional Corporation (ANRC)		*NANA ANRC 52120*
State (or statistically equivalent entity)		NEW YORK 36
County (or statistically equivalent entity)		ERIE 029
Minor Civil Division (MCD)[1]		Lee town 41460
Census County Division (CCD)[2]		*Jemez CCD 91650*
Consolidated City		MILFORD 47500
Incorporated Place[3]		Davis 18100
Census Designated Place (CDP)[2]		*Cochiti 16560*

DESCRIPTION	SYMBOL
Interstate	5
U.S. Highway	2
State Highway	4
Other Road	Marsh Ln
Cul-de-sac	
Circle	
Geographic Offset or Corridor	
4WD Trail, Stairway, Alley, Walkway, or Ferry	
Railroad	Southern RR
Pipeline or Power Line	
Ridge or Fence	
Property Line or Nonvisible Boundary	
Perennial Stream	Tumbling Cr
Intermittent Stream	Piney Cr
Mountain Peak or Hill	Mt. Baker

DESCRIPTION	SYMBOL
Water Body	Pleasant Lake
Swamp or Marsh	Okefenokee Swamp
Glacier	Bering Glacier
Airport, Airfield, or Helicopter Landing Pad	Donald Airport
College or University	Coll/Univ
Military	Fort Belvoir
Prison or Juvenile Detention Center	P/JDC
Cemetery	Powell Cmtry
Golf Course	Pinehurst GlfCrs
National Park or Forest	Yosemite NP
Other Park	St Francis Park
Outside Subject Area	
Inset Area	A1

Where state, county, and/or MCD/CCD boundaries coincide, the map shows the boundary symbol for only the highest-ranking of these boundaries. Where American Indian reservation and American Indian tribal subdivision boundaries coincide, the map shows only the American Indian reservation boundaries.

Entity names are followed by either their FIPS code or census code; parentheses indicate a census code.

1 "MCD*" indicates a false MCD. These are for Census Bureau use only.

2 The CCD and CDP boundaries represent statistical entities only and are not updated through the BAS.

3 Incorporated place name color corresponds to the incorporated place fill color.

Due to space limitations, some road names, along with other feature and geography names on the map, may not be shown.

The Census Bureau stores primary and alternate road names, but only primary road names are used to label the roads on these maps.

Key to Adjacent Sheets

1	2	3
6	7	8
11	12	13

Sheet Location within Entity

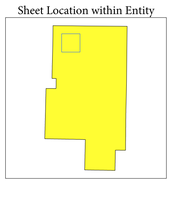

Sheet 7 of 40 PARENT sheets
Total Sheets: 47 (Index 1; Parent 40; Inset 6)

NAME: Marquette County (103)
ENTITY TYPE: County or statistically equivalent entity
ST: Michigan (26)

INDEX OR PARENT SHEET #: 007
INSET SHEET #: 000000

2020 COUNTY REF MAP (PARENT)

5340226103000000007000000

All legal boundaries and names are as reported through the 2020 Boundary and Annexation Survey (BAS) and Boundary Validation Program (BVP). The boundaries shown on this map are for Census Bureau statistical data collection and tabulation purposes only; their depiction and designation for statistical purposes does not constitute a determination of jurisdictional authority or rights of ownership or entitlement.

Data Source: U.S. Census Bureau's MAF/TIGER database (TAB20), November 2020
Created by Geography Division: December 08, 2020

U.S. DEPARTMENT OF COMMERCE U.S. Census Bureau

Projection: Albers Equal Area Conic
Datum: NAD 83
Spheroid: GRS 80
1st Standard Parallel: 42 47 51
2nd Standard Parallel: 47 12 16
Central Meridian: -86 16 13
Latitude of Projection's Origin: 41 41 45
False Easting: 0
False Northing: 0

0 0.7 1.4 2.1 2.8 3.5 Kilometers
0 0.4 0.8 1.2 1.6 2 Miles
The plotted map scale is 1:24,000

N W E S

Boundary and Annexation Survey (BAS) ID: 22610300000
BAS Submission Deadline: March 1, 2021

PDF versions of the BAS maps are available at:
www.census.gov/programs-surveys/bas/geographies.html

For more information, or to request additional maps, please email geo.bas@census.gov, call 1-800-972-5651, or visit www.census.gov/programs-surveys/bas.html.

United States Census Bureau

GOVERNMENTAL UNIT REFERENCE MAP (2020): Marquette County, MI



LEGEND

SYMBOL DESCRIPTION	SYMBOL	LABEL STYLE
Federal American Indian Reservation		L'ANSE RESERVATION (TA 1880)
Off-Reservation Trust Land		T1880
American Indian Tribal Subdivision		SHONTO (620)
Alaska Native Regional Corporation (ANRC)		*NANA ANRC 52120*
State (or statistically equivalent entity)		NEW YORK 36
County (or statistically equivalent entity)		ERIE 029
Minor Civil Division (MCD)[1]		Lee town 41460
Census County Division (CCD)[2]		*Jemez CCD 91650*
Consolidated City		MILFORD 47500
Incorporated Place[3]		Davis 18100
Census Designated Place (CDP)[2]		*Cochiti 16560*

DESCRIPTION	SYMBOL	DESCRIPTION	SYMBOL
Interstate	I
U.S. Highway	2
State Highway	4
Other Road	Marsh Ln
Cul-de-sac	
Circle	
Geographic Offset or Corridor	
4WD Trail, Stairway, Alley, Walkway, or Ferry	
Railroad	Southern RR
Pipeline or Power Line	
Ridge or Fence	
Property Line or Nonvisible Boundary	
Perennial Stream	Tumbling Cr
Intermittent Stream	Piney Cr
Mountain Peak or Hill	Mt. Baker
Water Body	Pleasant Lake
Swamp or Marsh	Okefenokee Swamp
Glacier	Bering Glacier
Airport, Airfield, or Helicopter Landing Pad	Donald Airport
College or University	Coll/Univ
Military	Fort Belvoir
Prison or Juvenile Detention Center	P/JDC
Cemetery	Powell Cmtry
Golf Course	Pinehurst GlfCrs
National Park or Forest	Yosemite NP
Other Park	St Francis Park
Outside Subject Area	
Inset Area	A1

Where state, county, and/or MCD/CCD boundaries coincide, the map shows the boundary symbol for only the highest-ranking of these boundaries. Where American Indian reservation and American Indian tribal subdivision boundaries coincide, the map shows only the American Indian reservation boundaries.

Entity names are followed by either their FIPS code or census code; parentheses indicate a census code.

1 "MCD*" indicates a false MCD. These are for Census Bureau use only.

2 The CCD and CDP boundaries represent statistical entities only and are not updated through the BAS.

3 Incorporated place name color corresponds to the incorporated place fill color.

Due to space limitations, some road names, along with other feature and geography names on the map, may not be shown.

The Census Bureau stores primary and alternate road names, but only primary road names are used to label the roads on these maps.

Key to Adjacent Sheets

2	3	4
7	8	9
12	13	14

Sheet Location within Entity

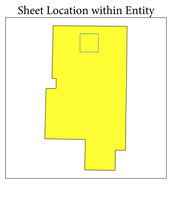

Sheet 8 of 40 PARENT sheets
Total Sheets: 47 (Index 1; Parent 40; Inset 6)

NAME: Marquette County (103)
ENTITY TYPE: County or statistically equivalent entity
ST: Michigan (26)

INDEX OR PARENT SHEET #: 008
INSET SHEET #: 000000

2020 COUNTY REF MAP (PARENT)

5340226103000000008000000

All legal boundaries and names are as reported through the 2020 Boundary and Annexation Survey (BAS) and Boundary Validation Program (BVP). The boundaries shown on this map are for Census Bureau statistical data collection and tabulation purposes only; their depiction and designation for statistical purposes does not constitute a determination of jurisdictional authority or rights of ownership or entitlement.

Data Source: U.S. Census Bureau's MAF/TIGER database (TAB20), November 2020
Created by Geography Division: December 08, 2020

U.S. DEPARTMENT OF COMMERCE U.S. Census Bureau

Projection: Albers Equal Area Conic
Datum: NAD 83
Spheroid: GRS 80
1st Standard Parallel: 42 47 51
2nd Standard Parallel: 47 12 16
Central Meridian: -86 16 13
Latitude of Projection's Origin: 41 41 45
False Easting: 0
False Northing: 0

0 0.7 1.4 2.1 2.8 3.5 Kilometers
0 0.4 0.8 1.2 1.6 2 Miles
The plotted map scale is 1:24,000

N W E S

Boundary and Annexation Survey (BAS) ID: 22610300000
BAS Submission Deadline: March 1, 2021

PDF versions of the BAS maps are available at:
www.census.gov/programs-surveys/bas/geographies.html

For more information, or to request additional maps, please email geo.bas@census.gov, call 1-800-972-5651, or visit www.census.gov/programs-surveys/bas.html.

GOVERNMENTAL UNIT REFERENCE MAP (2020): Marquette County, MI

42:16:00N 87:25:00W

47:15:00N 87:25:00W

Lk Superior

MCD* 00000

42:09:47N 87:25:00W

47:00:00N 87:25:00W

LEGEND

SYMBOL DESCRIPTION	SYMBOL	LABEL STYLE
Federal American Indian Reservation		L'ANSE RESERVATION (TA 1880)
Off-Reservation Trust Land		T1880
American Indian Tribal Subdivision		SHONTO (620)
Alaska Native Regional Corporation (ANRC)		*NANA ANRC 52120*
State (or statistically equivalent entity)		NEW YORK 36
County (or statistically equivalent entity)		ERIE 029
Minor Civil Division (MCD)[1]		Lee town 41460
Census County Division (CCD)[2]		*Jemez CCD 91650*
Consolidated City		MILFORD 47500
Incorporated Place[3]		Davis 18100
Census Designated Place (CDP)[2]		*Cochiti 16560*

DESCRIPTION	SYMBOL
Interstate	5
U.S. Highway	2
State Highway	4
Other Road	Marsh Ln
Cul-de-sac	
Circle	
Geographic Offset or Corridor	
4WD Trail, Stairway, Alley, Walkway, or Ferry	
Railroad	Southern RR
Pipeline or Power Line	
Ridge or Fence	
Property Line or Nonvisible Boundary	
Perennial Stream	*Tumbling Cr*
Intermittent Stream	*Piney Cr*
Mountain Peak or Hill	*Mt. Baker*

DESCRIPTION	SYMBOL
Water Body	*Pleasant Lake*
Swamp or Marsh	*Okefenokee Swamp*
Glacier	*Bering Glacier*
Airport, Airfield, or Helicopter Landing Pad	Donald Airport
College or University	Coll/Univ
Military	Fort Belvoir
Prison or Juvenile Detention Center	P/JDC
Cemetery	Powell Cmtry
Golf Course	Pinehurst GlfCrs
National Park or Forest	Yosemite NP
Other Park	St Francis Park
Outside Subject Area	
Inset Area	A1

Where state, county, and/or MCD/CCD boundaries coincide, the map shows the boundary symbol for only the highest-ranking of these boundaries. Where American Indian reservation and American Indian tribal subdivision boundaries coincide, the map shows only the American Indian reservation boundaries.

Entity names are followed by either their FIPS code or census code; parentheses indicate a census code.

1 "MCD*" indicates a false MCD. These are for Census Bureau use only.

2 The CCD and CDP boundaries represent statistical entities only and are not updated through the BAS.

3 Incorporated place name color corresponds to the incorporated place fill color.

Due to space limitations, some road names, along with other feature and geography names on the map, may not be shown.

The Census Bureau stores primary and alternate road names, but only primary road names are used to label the roads on these maps.

Key to Adjacent Sheets

3	4	5
8	9	10
13	14	15

Sheet Location within Entity

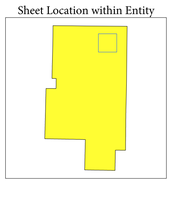

Sheet 9 of 40 PARENT sheets
Total Sheets: 47 (Index 1; Parent 40; Inset 6)

NAME: Marquette County (103)
ENTITY TYPE: County or statistically equivalent entity
ST: Michigan (26)

INDEX OR PARENT SHEET #: 009
INSET SHEET #: 000000

2020 COUNTY REF MAP (PARENT)

5340226103000000009000000

All legal boundaries and names are as reported through the 2020 Boundary and Annexation Survey (BAS) and Boundary Validation Program (BVP). The boundaries shown on this map are for Census Bureau statistical data collection and tabulation purposes only; their depiction and designation for statistical purposes does not constitute a determination of jurisdictional authority or rights of ownership or entitlement.

Data Source: U.S. Census Bureau's MAF/TIGER database (TAB20), November 2020
Created by Geography Division: December 08, 2020

U.S. DEPARTMENT OF COMMERCE U.S. Census Bureau

Projection: Albers Equal Area Conic
Datum: NAD 83
Spheroid: GRS 80
1st Standard Parallel: 42 47 51
2nd Standard Parallel: 47 12 16
Central Meridian: -86 16 13
Latitude of Projection's Origin: 41 41 45
False Easting: 0
False Northing: 0

0 0.7 1.4 2.1 2.8 3.5 Kilometers
0 0.4 0.8 1.2 1.6 2 Miles
The plotted map scale is 1:24,000

N W E S

Boundary and Annexation Survey (BAS) ID: 22610300000
BAS Submission Deadline: March 1, 2021

PDF versions of the BAS maps are available at:
www.census.gov/programs-surveys/bas/geographies.html

For more information, or to request additional maps, please email geo.bas@census.gov, call 1-800-972-5651, or visit www.census.gov/programs-surveys/bas.html.

United States Census Bureau

GOVERNMENTAL UNIT REFERENCE MAP (2020): Marquette County, MI



LEGEND

SYMBOL DESCRIPTION	SYMBOL	LABEL STYLE
Federal American Indian Reservation		L'ANSE RESERVATION (TA 1880)
Off-Reservation Trust Land		T1880
American Indian Tribal Subdivision		SHONTO (620)
Alaska Native Regional Corporation (ANRC)		NANA ANRC 52120
State (or statistically equivalent entity)		NEW YORK 36
County (or statistically equivalent entity)		ERIE 029
Minor Civil Division (MCD)[1]		Lee town 41460
Census County Division (CCD)[2]		Jemez CCD 91650
Consolidated City		MILFORD 47500
Incorporated Place[3]		Davis 18100
Census Designated Place (CDP)[2]		Cochiti 16560

DESCRIPTION	SYMBOL	DESCRIPTION	SYMBOL
Interstate	5	Water Body	Pleasant Lake
U.S. Highway	2	Swamp or Marsh	Okefenokee Swamp
State Highway	4	Glacier	Bering Glacier
Other Road	Marsh Ln	Airport, Airfield, or Helicopter Landing Pad	Donald Airport
Cul-de-sac		College or University	Coll/Univ
Circle		Military	Fort Belvoir
Geographic Offset or Corridor		Prison or Juvenile Detention Center	P/JDC
4WD Trail, Stairway, Alley, Walkway, or Ferry		Cemetery	Powell Cmtry
Railroad	Southern RR	Golf Course	Pinehurst GlfCrs
Pipeline or Power Line		National Park or Forest	Yosemite NP
Ridge or Fence		Other Park	St Francis Park
Property Line or Nonvisible Boundary		Outside Subject Area	
Perennial Stream	Tumbling Cr	Inset Area	A1
Intermittent Stream	Piney Cr		
Mountain Peak or Hill	Mt. Baker		

Where state, county, and/or MCD/CCD boundaries coincide, the map shows the boundary symbol for only the highest-ranking of these boundaries. Where American Indian reservation and American Indian tribal subdivision boundaries coincide, the map shows only the American Indian reservation boundaries.

Entity names are followed by either their FIPS code or census code; parentheses indicate a census code.

1 'MCD*' indicates a false MCD. These are for Census Bureau use only.

2 The CCD and CDP boundaries represent statistical entities only and are not updated through the BAS.

3 Incorporated place name color corresponds to the incorporated place fill color.

Due to space limitations, some road names, along with other feature and geography names on the map, may not be shown.

The Census Bureau stores primary and alternate road names, but only primary road names are used to label the roads on these maps.

Key to Adjacent Sheets

4	5	
9	10	
14	15	

Sheet Location within Entity

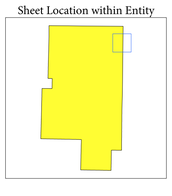

Sheet 10 of 40 PARENT sheets
Total Sheets: 47 (Index 1; Parent 40; Inset 6)

NAME: Marquette County (103)
ENTITY TYPE: County or statistically equivalent entity
ST: Michigan (26)

INDEX OR PARENT SHEET #: 010
INSET SHEET #: 000000

2020 COUNTY REF MAP (PARENT)

5340226103000000010000000

All legal boundaries and names are as reported through the 2020 Boundary and Annexation Survey (BAS) and Boundary Validation Program (BVP). The boundaries shown on this map are for Census Bureau statistical data collection and tabulation purposes only; their depiction and designation for statistical purposes does not constitute a determination of jurisdictional authority or rights of ownership or entitlement.

Data Source: U.S. Census Bureau's MAF/TIGER database (TAB20), November 2020
Created by Geography Division: December 08, 2020

U.S. DEPARTMENT OF COMMERCE U.S. Census Bureau

Projection: Albers Equal Area Conic
Datum: NAD 83
Spheroid: GRS 80
1st Standard Parallel: 42 47 51
2nd Standard Parallel: 47 12 16
Central Meridian: -86 16 13
Latitude of Projection's Origin: 41 41 45
False Easting: 0
False Northing: 0

0 0.7 1.4 2.1 2.8 3.5 Kilometers
0 0.4 0.8 1.2 1.6 2 Miles
The plotted map scale is 1:24,000

N W E S

Boundary and Annexation Survey (BAS) ID: 22610300000
BAS Submission Deadline: March 1, 2021

PDF versions of the BAS maps are available at:
www.census.gov/programs-surveys/bas/geographies.html

For more information, or to request additional maps, please email geo.bas@census.gov, call 1-800-972-5651, or visit www.census.gov/programs-surveys/bas.html.

United States Census Bureau

GOVERNMENTAL UNIT REFERENCE MAP (2020): Marquette County, MI

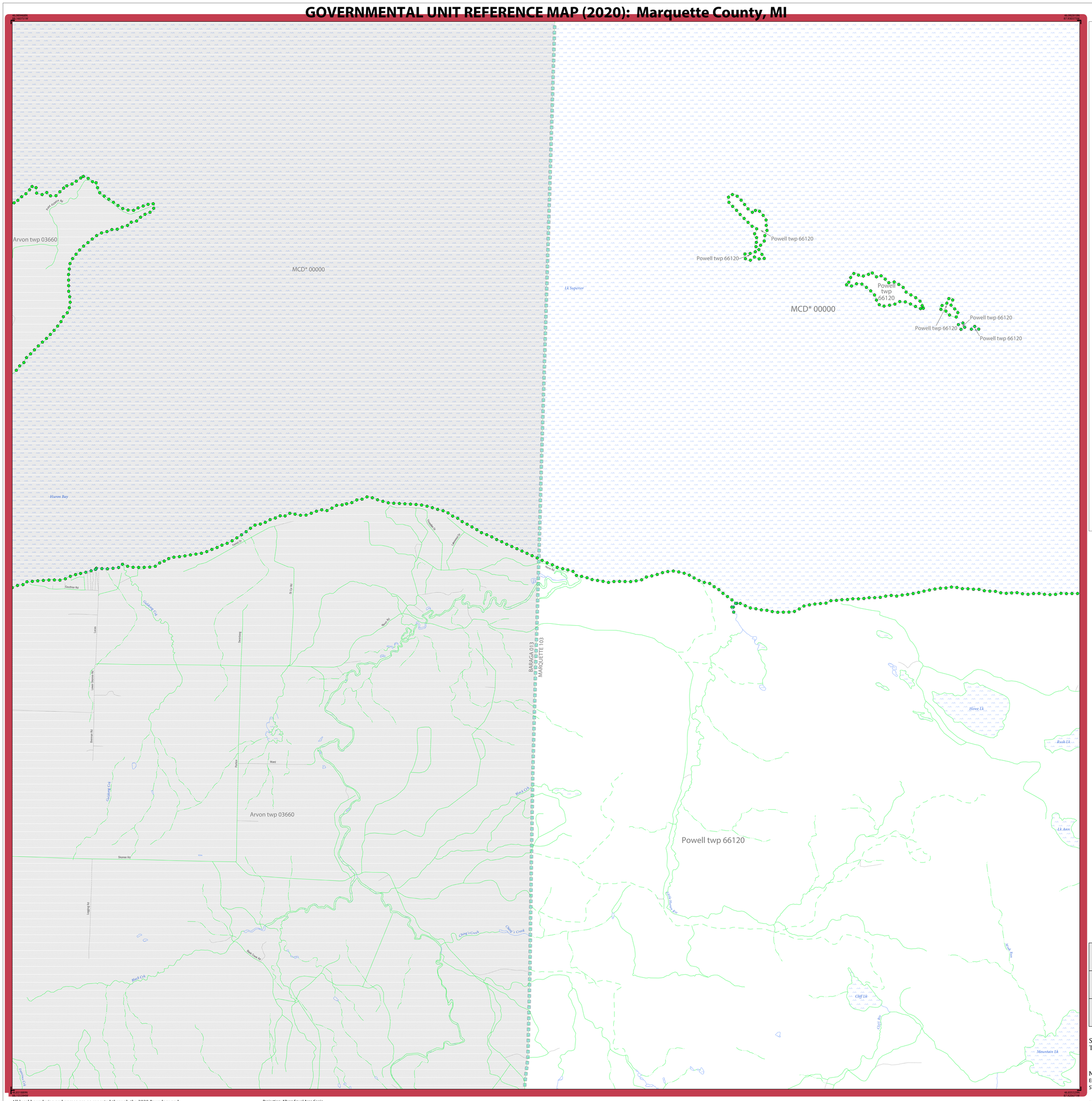

LEGEND

SYMBOL DESCRIPTION	SYMBOL	LABEL STYLE
Federal American Indian Reservation		L'ANSE RESERVATION (TA 1880)
Off-Reservation Trust Land		T1880
American Indian Tribal Subdivision		SHONTO (620)
Alaska Native Regional Corporation (ANRC)		*NANA ANRC 52120*
State (or statistically equivalent entity)		NEW YORK 36
County (or statistically equivalent entity)		ERIE 029
Minor Civil Division (MCD)[1]		Lee town 41460
Census County Division (CCD)[2]		*Jemez CCD 91650*
Consolidated City		MILFORD 47500
Incorporated Place[3]		Davis 18100
Census Designated Place (CDP)[2]		*Cochiti 16560*

DESCRIPTION	SYMBOL	DESCRIPTION	SYMBOL
Interstate	5	Water Body	*Pleasant Lake*
U.S. Highway	2	Swamp or Marsh	*Okefenokee Swamp*
State Highway	4	Glacier	*Bering Glacier*
Other Road	Marsh Ln	Airport, Airfield, or Helicopter Landing Pad	Dönärd Airport
Cul-de-sac		College or University	Coll/Univ
Circle		Military	Fort Belvoir
Geographic Offset or Corridor		Prison or Juvenile Detention Center	P/JDC
4WD Trail, Stairway, Alley, Walkway, or Ferry		Cemetery	Powell Cmtry
Railroad	Southern RR	Golf Course	Pinehurst GlfCrs
Pipeline or Power Line		National Park or Forest	Yosemite NP
Ridge or Fence		Other Park	St Francis Park
Property Line or Nonvisible Boundary		Outside Subject Area	
Perennial Stream	*Tumbling Cr*	Inset Area	A1
Intermittent Stream	*Piney Cr*		
Mountain Peak or Hill	*Mt. Baker*		

Where state, county, and/or MCD/CCD boundaries coincide, the map shows the boundary symbol for only the highest-ranking of these boundaries. Where American Indian reservation and American Indian tribal subdivision boundaries coincide, the map shows only the American Indian reservation boundaries.

Entity names are followed by either their FIPS code or census code; parentheses indicate a census code.

1 'MCD*' indicates a false MCD. These are for Census Bureau use only.

2 The CCD and CDP boundaries represent statistical entities only and are not updated through the BAS.

3 Incorporated place name color corresponds to the incorporated place fill color.

Due to space limitations, some road names, along with other feature and geography names on the map, may not be shown.

The Census Bureau stores primary and alternate road names, but only primary road names are used to label the roads on these maps.

Key to Adjacent Sheets

	6	7
	11	12
	16	17

Sheet Location within Entity

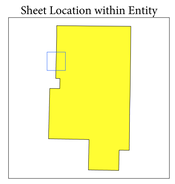

Sheet 11 of 40 PARENT sheets
Total Sheets: 47 (Index 1; Parent 40; Inset 6)

NAME: Marquette County (103)
ENTITY TYPE: County or statistically equivalent entity
ST: Michigan (26)

INDEX OR PARENT SHEET #: 011
INSET SHEET #: 000000

2020 COUNTY REF MAP (PARENT)

5340226103000000011000000

All legal boundaries and names are as reported through the 2020 Boundary and Annexation Survey (BAS) and Boundary Validation Program (BVP). The boundaries shown on this map are for Census Bureau statistical data collection and tabulation purposes only; their depiction and designation for statistical purposes does not constitute a determination of jurisdictional authority or rights of ownership or entitlement.

Data Source: U.S. Census Bureau's MAF/TIGER database (TAB20), November 2020
Created by Geography Division: December 08, 2020

U.S. DEPARTMENT OF COMMERCE U.S. Census Bureau

Projection: Albers Equal Area Conic
Datum: NAD 83
Spheroid: GRS 80
1st Standard Parallel: 42 47 51
2nd Standard Parallel: 47 12 16
Central Meridian: -86 16 13
Latitude of Projection's Origin: 41 41 45
False Easting: 0
False Northing: 0

0 0.7 1.4 2.1 2.8 3.5 Kilometers
0 0.4 0.8 1.2 1.6 2 Miles
The plotted map scale is 1:24,000

N W E S

Boundary and Annexation Survey (BAS) ID: 22610300000
BAS Submission Deadline: March 1, 2021

PDF versions of the BAS maps are available at:
www.census.gov/programs-surveys/bas/geographies.html

For more information, or to request additional maps, please email geo.bas@census.gov, call 1-800-972-5651, or visit www.census.gov/programs-surveys/bas.html.

United States Census Bureau

GOVERNMENTAL UNIT REFERENCE MAP (2020): Marquette County, MI

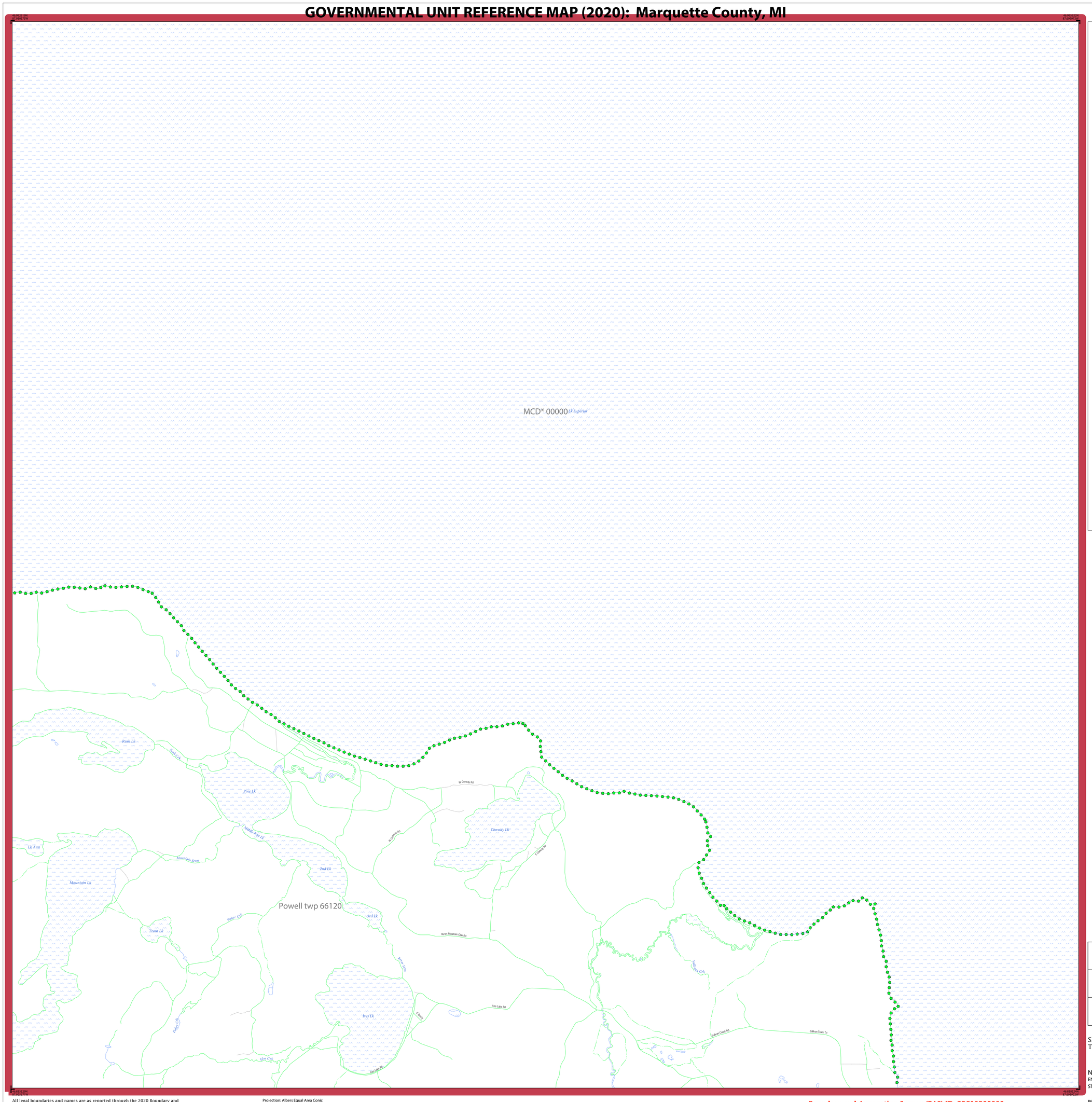

LEGEND

SYMBOL DESCRIPTION	SYMBOL	LABEL STYLE
Federal American Indian Reservation		L'ANSE RESERVATION (TA 1880)
Off-Reservation Trust Land		T1880
American Indian Tribal Subdivision		SHONTO (620)
Alaska Native Regional Corporation (ANRC)		*NANA ANRC 52120*
State (or statistically equivalent entity)		NEW YORK 36
County (or statistically equivalent entity)		ERIE 029
Minor Civil Division (MCD)[1]		Lee town 41460
Census County Division (CCD)[2]		*Jemez CCD 91650*
Consolidated City		MILFORD 47500
Incorporated Place[3]		Davis 18100
Census Designated Place (CDP)[2]		*Cochiti 16560*

DESCRIPTION	SYMBOL	DESCRIPTION	SYMBOL
Interstate	5	Water Body	*Pleasant Lake*
U.S. Highway	2	Swamp or Marsh	*Okefenokee Swamp*
State Highway	4	Glacier	*Bering Glacier*
Other Road	Marsh Ln	Airport, Airfield, or Helicopter Landing Pad	Donald Airport
Cul-de-sac		College or University	Coll/Univ
Circle		Military	Fort Belvoir
Geographic Offset or Corridor		Prison or Juvenile Detention Center	P/JDC
4WD Trail, Stairway, Alley, Walkway, or Ferry		Cemetery	Powell Cmtry
Railroad	Southern RR	Golf Course	Pinehurst GlfCrs
Pipeline or Power Line		National Park or Forest	Yosemite NP
Ridge or Fence		Other Park	St Francis Park
Property Line or Nonvisible Boundary		Outside Subject Area	
Perennial Stream	*Tumbling Cr*	Inset Area	A1
Intermittent Stream	*Piney Cr*		
Mountain Peak or Hill	*Mt. Baker*		

Where state, county, and/or MCD/CCD boundaries coincide, the map shows the boundary symbol for only the highest-ranking of these boundaries. Where American Indian reservation and American Indian tribal subdivision boundaries coincide, the map shows only the American Indian reservation boundaries.

Entity names are followed by either their FIPS code or census code; parentheses indicate a census code.

1 "MCD*" indicates a false MCD. These are for Census Bureau use only.

2 The CCD and CDP boundaries represent statistical entities only and are not updated through the BAS.

3 Incorporated place name color corresponds to the incorporated place fill color.

Due to space limitations, some road names, along with other feature and geography names on the map, may not be shown.

The Census Bureau stores primary and alternate road names, but only primary road names are used to label the roads on these maps.

Key to Adjacent Sheets

6	7	8
11	12	13
16	17	18

Sheet Location within Entity

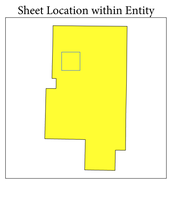

Sheet 12 of 40 PARENT sheets
Total Sheets: 47 (Index 1; Parent 40; Inset 6)

NAME: Marquette County (103)
ENTITY TYPE: County or statistically equivalent entity
ST: Michigan (26)

INDEX OR PARENT SHEET #: 012
INSET SHEET #: 000000

2020 COUNTY REF MAP (PARENT)

5340226103000001200000 0

All legal boundaries and names are as reported through the 2020 Boundary and Annexation Survey (BAS) and Boundary Validation Program (BVP). The boundaries shown on this map are for Census Bureau statistical data collection and tabulation purposes only; their depiction and designation for statistical purposes does not constitute a determination of jurisdictional authority or rights of ownership or entitlement.

Data Source: U.S. Census Bureau's MAF/TIGER database (TAB20), November 2020
Created by Geography Division: December 08, 2020

U.S. DEPARTMENT OF COMMERCE U.S. Census Bureau

Projection: Albers Equal Area Conic
Datum: NAD 83
Spheroid: GRS 80
1st Standard Parallel: 42 47 51
2nd Standard Parallel: 47 12 16
Central Meridian: -86 16 13
Latitude of Projection's Origin: 41 41 45
False Easting: 0
False Northing: 0

0 0.7 1.4 2.1 2.8 3.5 Kilometers
0 0.4 0.8 1.2 1.6 2 Miles
The plotted map scale is 1:24,000

N W E S

Boundary and Annexation Survey (BAS) ID: 22610300000
BAS Submission Deadline: March 1, 2021

PDF versions of the BAS maps are available at:
www.census.gov/programs-surveys/bas/geographies.html

For more information, or to request additional maps, please email geo.bas@census.gov, call 1-800-972-5651, or visit www.census.gov/programs-surveys/bas.html.

United States Census Bureau

GOVERNMENTAL UNIT REFERENCE MAP (2020): Marquette County, MI

46.999922N
87.699273W

46.999877N
87.605528W

Lk Superior

MCD* 00000

Powell twp 66120

Big Bay
08180

Gordon

46.830213N
87.699922W

46.830168N
87.605528W

All legal boundaries and names are as reported through the 2020 Boundary and Annexation Survey (BAS) and Boundary Validation Program (BVP). The boundaries shown on this map are for Census Bureau statistical data collection and tabulation purposes only; their depiction and designation for statistical purposes does not constitute a determination of jurisdictional authority or rights of ownership or entitlement.

Data Source: U.S. Census Bureau's MAF/TIGER database (TAB20), November 2020
Created by Geography Division: December 08, 2020

U.S. DEPARTMENT OF COMMERCE U.S. Census Bureau

Projection: Albers Equal Area Conic
Datum: NAD 83
Spheroid: GRS 80
1st Standard Parallel: 42 47 51
2nd Standard Parallel: 47 12 16
Central Meridian: -86 16 13
Latitude of Projection's Origin: 41 41 45
False Easting: 0
False Northing: 0

0 0.7 1.4 2.1 2.8 3.5 Kilometers
0 0.4 0.8 1.2 1.6 2 Miles
The plotted map scale is 1:24,000

N W E S

Boundary and Annexation Survey (BAS) ID: 22610300000
BAS Submission Deadline: March 1, 2021

PDF versions of the BAS maps are available at:
www.census.gov/programs-surveys/bas/geographies.html

For more information, or to request additional maps, please email geo.bas@census.gov, call 1-800-972-5651, or visit www.census.gov/programs-surveys/bas.html.

LEGEND

SYMBOL DESCRIPTION	SYMBOL	LABEL STYLE
Federal American Indian Reservation		L'ANSE RESERVATION (TA 1880)
Off-Reservation Trust Land		T1880
American Indian Tribal Subdivision		SHONTO (620)
Alaska Native Regional Corporation (ANRC)		*NANA ANRC 52120*
State (or statistically equivalent entity)		NEW YORK 36
County (or statistically equivalent entity)		ERIE 029
Minor Civil Division (MCD)[1]		Lee town 41460
Census County Division (CCD)[2]		*Jemez CCD 91650*
Consolidated City		MILFORD 47500
Incorporated Place[3]		Davis 18100
Census Designated Place (CDP)[2]		*Cochiti 16560*

DESCRIPTION	SYMBOL
Interstate	5
U.S. Highway	2
State Highway	4
Other Road	Marsh Ln
Cul-de-sac	
Circle	
Geographic Offset or Corridor	
4WD Trail, Stairway, Alley, Walkway, or Ferry	
Railroad	Southern RR
Pipeline or Power Line	
Ridge or Fence	
Property Line or Nonvisible Boundary	
Perennial Stream	*Tumbling Cr*
Intermittent Stream	*Piney Cr*
Mountain Peak or Hill	*Mt. Baker*

DESCRIPTION	SYMBOL
Water Body	*Pleasant Lake*
Swamp or Marsh	*Okefenokee Swamp*
Glacier	*Bering Glacier*
Airport, Airfield, or Helicopter Landing Pad	Donald Airport
College or University	Coll/Univ
Military	Fort Belvoir
Prison or Juvenile Detention Center	P/JDC
Cemetery	Powell Cmtry
Golf Course	Pinehurst GlfCrs
National Park or Forest	Yosemite NP
Other Park	St Francis Park
Outside Subject Area	
Inset Area	A1

Where state, county, and/or MCD/CCD boundaries coincide, the map shows the boundary symbol for only the highest-ranking of these boundaries. Where American Indian reservation and American Indian tribal subdivision boundaries coincide, the map shows only the American Indian reservation boundaries.

Entity names are followed by either their FIPS code or census code; parentheses indicate a census code.

1 "MCD*" indicates a false MCD. These are for Census Bureau use only.

2 The CCD and CDP boundaries represent statistical entities only and are not updated through the BAS.

3 Incorporated place name color corresponds to the incorporated place fill color.

Due to space limitations, some road names, along with other feature and geography names on the map, may not be shown.

The Census Bureau stores primary and alternate road names, but only primary road names are used to label the roads on these maps.

Key to Adjacent Sheets

7	8	9
12	13	14
17	18	19

Sheet Location within Entity

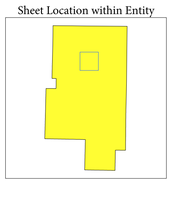

Sheet 13 of 40 PARENT sheets
Total Sheets: 47 (Index 1; Parent 40; Inset 6)

NAME: Marquette County (103)
ENTITY TYPE: County or statistically equivalent entity
ST: Michigan (26)

INDEX OR PARENT SHEET #: 013
INSET SHEET #: 000000

2020 COUNTY REF MAP (PARENT)

5340226103000000130000 0

United States Census Bureau

GOVERNMENTAL UNIT REFERENCE MAP (2020): Marquette County, MI

46.599457N
87.405840W

47.000040N
87.229155W

Lk Superior

MCD* 00000

46.849871N
87.405840W

46.842915N
87.229155W

LEGEND

SYMBOL DESCRIPTION	SYMBOL	LABEL STYLE
Federal American Indian Reservation		L'ANSE RESERVATION (TA 1880)
Off-Reservation Trust Land		T1880
American Indian Tribal Subdivision		SHONTO (620)
Alaska Native Regional Corporation (ANRC)		*NANA ANRC 52120*
State (or statistically equivalent entity)		NEW YORK 36
County (or statistically equivalent entity)		ERIE 029
Minor Civil Division (MCD)[1]		Lee town 41460
Census County Division (CCD)[2]		*Jemez CCD 91650*
Consolidated City		MILFORD 47500
Incorporated Place[3]		Davis 18100
Census Designated Place (CDP)[2]		*Cochiti 16560*

DESCRIPTION	SYMBOL
Interstate	5
U.S. Highway	2
State Highway	4
Other Road	Marsh Ln
Cul-de-sac	
Circle	
Geographic Offset or Corridor	
4WD Trail, Stairway, Alley, Walkway, or Ferry	
Railroad	Southern RR
Pipeline or Power Line	
Ridge or Fence	
Property Line or Nonvisible Boundary	
Perennial Stream	*Tumbling Cr*
Intermittent Stream	*Piney Cr*
Mountain Peak or Hill	*Mt. Baker*

DESCRIPTION	SYMBOL
Water Body	*Pleasant Lake*
Swamp or Marsh	*Okefenokee Swamp*
Glacier	*Bering Glacier*
Airport, Airfield, or Helicopter Landing Pad	Donald Airport
College or University	Coll/Univ
Military	Fort Belvoir
Prison or Juvenile Detention Center	P/JDC
Cemetery	Powell Cmtry
Golf Course	Pinehurst GlfCrs
National Park or Forest	Yosemite NP
Other Park	St Francis Park
Outside Subject Area	
Inset Area	A1

Where state, county, and/or MCD/CCD boundaries coincide, the map shows the boundary symbol for only the highest-ranking of these boundaries. Where American Indian reservation and American Indian tribal subdivision boundaries coincide, the map shows only the American Indian reservation boundaries.

Entity names are followed by either their FIPS code or census code; parentheses indicate a census code.

1 "MCD*" indicates a false MCD. These are for Census Bureau use only.

2 The CCD and CDP boundaries represent statistical entities only and are not updated through the BAS.

3 Incorporated place name color corresponds to the incorporated place fill color.

Due to space limitations, some road names, along with other feature and geography names on the map, may not be shown.

The Census Bureau stores primary and alternate road names, but only primary road names are used to label the roads on these maps.

Key to Adjacent Sheets

8	9	10
13	14	15
18	19	20

Sheet Location within Entity

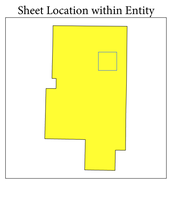

Sheet 14 of 40 PARENT sheets
Total Sheets: 47 (Index 1; Parent 40; Inset 6)

NAME: Marquette County (103)
ENTITY TYPE: County or statistically equivalent entity
ST: Michigan (26)

INDEX OR PARENT SHEET #: 014
INSET SHEET #: 000000

2020 COUNTY REF MAP (PARENT)

5340226103000000014000000

All legal boundaries and names are as reported through the 2020 Boundary and Annexation Survey (BAS) and Boundary Validation Program (BVP). The boundaries shown on this map are for Census Bureau statistical data collection and tabulation purposes only; their depiction and designation for statistical purposes does not constitute a determination of jurisdictional authority or rights of ownership or entitlement.

Data Source: U.S. Census Bureau's MAF/TIGER database (TAB20), November 2020
Created by Geography Division: December 08, 2020

U.S. DEPARTMENT OF COMMERCE U.S. Census Bureau

Projection: Albers Equal Area Conic
Datum: NAD 83
Spheroid: GRS 80
1st Standard Parallel: 42 47 51
2nd Standard Parallel: 47 12 16
Central Meridian: -86 16 13
Latitude of Projection's Origin: 41 41 45
False Easting: 0
False Northing: 0

0 0.7 1.4 2.1 2.8 3.5 Kilometers
0 0.4 0.8 1.2 1.6 2 Miles
The plotted map scale is 1:24,000

N W E S

Boundary and Annexation Survey (BAS) ID: 22610300000
BAS Submission Deadline: March 1, 2021

PDF versions of the BAS maps are available at:
www.census.gov/programs-surveys/bas/geographies.html

For more information, or to request additional maps, please email geo.bas@census.gov, call 1-800-972-5651, or visit www.census.gov/programs-surveys/bas.html.

GOVERNMENTAL UNIT REFERENCE MAP (2020): Marquette County, MI



LEGEND

SYMBOL DESCRIPTION	SYMBOL	LABEL STYLE
Federal American Indian Reservation		L'ANSE RESERVATION (TA 1880)
Off-Reservation Trust Land		T1880
American Indian Tribal Subdivision		SHONTO (620)
Alaska Native Regional Corporation (ANRC)		*NANA ANRC 52120*
State (or statistically equivalent entity)		NEW YORK 36
County (or statistically equivalent entity)		ERIE 029
Minor Civil Division (MCD)[1]		Lee town 41460
Census County Division (CCD)[2]		*Jemez CCD 91650*
Consolidated City		MILFORD 47500
Incorporated Place[3]		Davis 18100
Census Designated Place (CDP)[2]		*Cochiti 16560*

DESCRIPTION	SYMBOL	DESCRIPTION	SYMBOL
Interstate	5	Water Body	*Pleasant Lake*
U.S. Highway	2	Swamp or Marsh	*Okefenokee Swamp*
State Highway	4	Glacier	*Bering Glacier*
Other Road	Marsh Ln	Airport, Airfield, or Helicopter Landing Pad	Donald Airport
Cul-de-sac		College or University	Coll/Univ
Circle		Military	Fort Belvoir
Geographic Offset or Corridor		Prison or Juvenile Detention Center	P/JDC
4WD Trail, Stairway, Alley, Walkway, or Ferry		Cemetery	Powell Cmtry
Railroad	Southern RR	Golf Course	Pinehurst GlfCrs
Pipeline or Power Line		National Park or Forest	Yosemite NP
Ridge or Fence		Other Park	St Francis Park
Property Line or Nonvisible Boundary		Outside Subject Area	
Perennial Stream	*Tumbling Cr*	Inset Area	A1
Intermittent Stream	*Piney Cr*		
Mountain Peak or Hill	*Mt. Baker*		

Where state, county, and/or MCD/CCD boundaries coincide, the map shows the boundary symbol for only the highest-ranking of these boundaries. Where American Indian reservation and American Indian tribal subdivision boundaries coincide, the map shows only the American Indian reservation boundaries.

Entity names are followed by either their FIPS code or census code; parentheses indicate a census code.

1 'MCD*' indicates a false MCD. These are for Census Bureau use only.

2 The CCD and CDP boundaries represent statistical entities only and are not updated through the BAS.

3 Incorporated place name color corresponds to the incorporated place fill color.

Due to space limitations, some road names, along with other feature and geography names on the map, may not be shown.

The Census Bureau stores primary and alternate road names, but only primary road names are used to label the roads on these maps.

Key to Adjacent Sheets

9	10	
14	15	
19	20	

Sheet Location within Entity

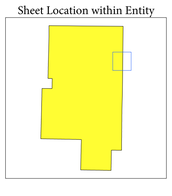

Sheet 15 of 40 PARENT sheets
Total Sheets: 47 (Index 1; Parent 40; Inset 6)

NAME: Marquette County (103)
ENTITY TYPE: County or statistically equivalent entity
ST: Michigan (26)

INDEX OR PARENT SHEET #: 015
INSET SHEET #: 000000

2020 COUNTY REF MAP (PARENT)

5340226103000000015000000

All legal boundaries and names are as reported through the 2020 Boundary and Annexation Survey (BAS) and Boundary Validation Program (BVP). The boundaries shown on this map are for Census Bureau statistical data collection and tabulation purposes only; their depiction and designation for statistical purposes does not constitute a determination of jurisdictional authority or rights of ownership or entitlement.

Data Source: U.S. Census Bureau's MAF/TIGER database (TAB20), November 2020
Created by Geography Division: December 08, 2020

U.S. DEPARTMENT OF COMMERCE U.S. Census Bureau

Projection: Albers Equal Area Conic
Datum: NAD 83
Spheroid: GRS 80
1st Standard Parallel: 42 47 51
2nd Standard Parallel: 47 12 16
Central Meridian: -86 16 13
Latitude of Projection's Origin: 41 41 45
False Easting: 0
False Northing: 0

0 0.7 1.4 2.1 2.8 3.5 Kilometers
0 0.4 0.8 1.2 1.6 2 Miles
The plotted map scale is 1:24,000

N W E S

Boundary and Annexation Survey (BAS) ID: 22610300000
BAS Submission Deadline: March 1, 2021

PDF versions of the BAS maps are available at:
www.census.gov/programs-surveys/bas/geographies.html

For more information, or to request additional maps, please email geo.bas@census.gov, call 1-800-972-5651, or visit www.census.gov/programs-surveys/bas.html.

GOVERNMENTAL UNIT REFERENCE MAP (2020): Marquette County, MI

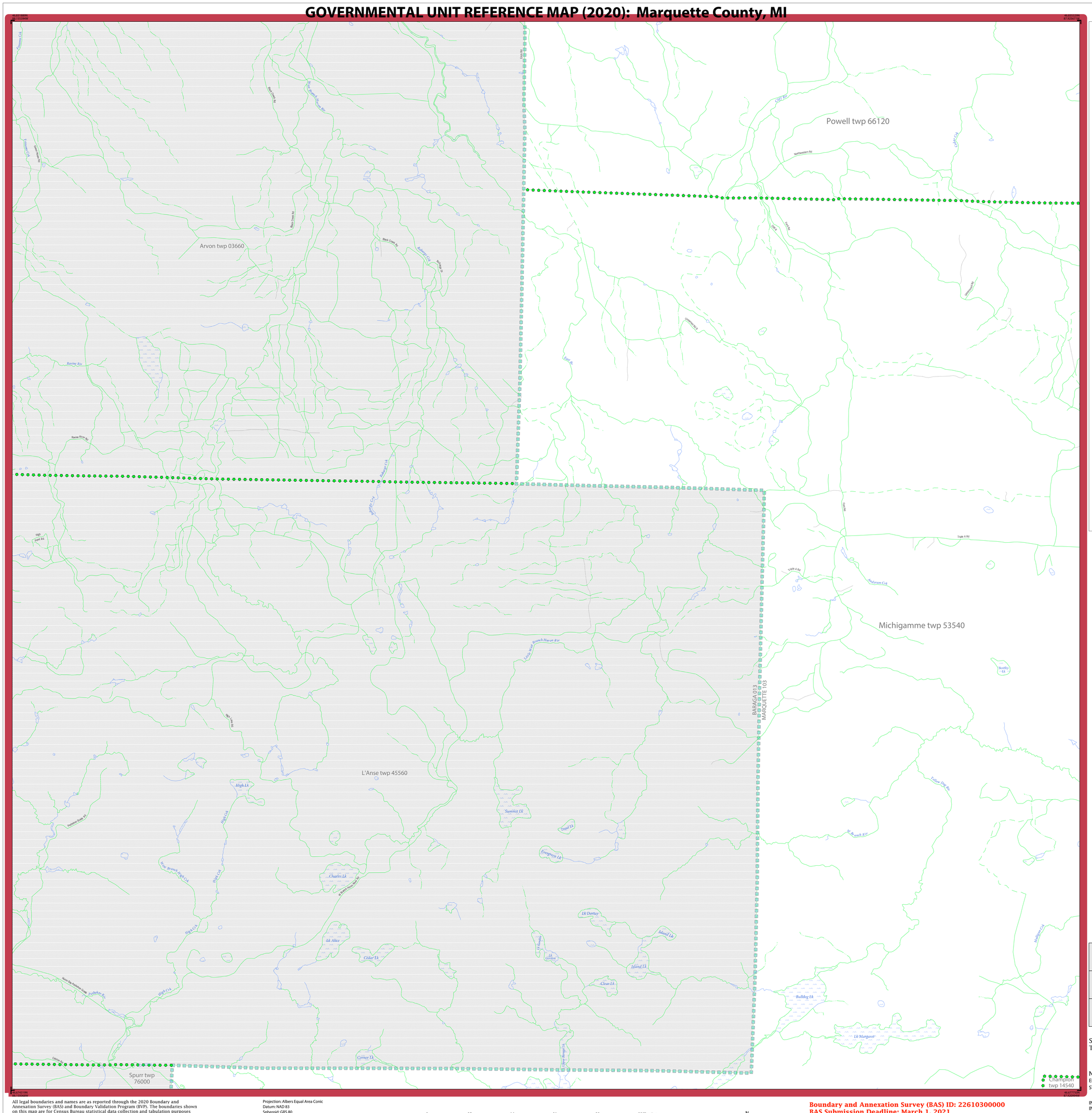
Powell twp 66120
Arvon twp 03660
Michigamme twp 53540
L'Anse twp 45560
Spurr twp 76000
Champion twp 14540
BARAGA 013
MARQUETTE 103
Lake Superior
Big Bay
Huron Bay
Huron Mtn
Skanee
Pelkie
Arnheim
Zeba
Covington
Baraga
Alberta
Michigamme
Republic
Witch Lake
Triple A Rd
Anderson Crk
Bentley Lk
Yellow Dog Rv
W Branch Rv
Mallard Crk
Bulldog Lk
Lk Margaret
Island Lk
Clear Lk
Lk Dorsey
Summit Lk
Evergreen Lk
Charles Lk
Lk Alice
Cedar Lk
High Lk
Corner Lk
Pelkie Rv
Big Bay Rd
Huron Mtn Rd
Pelkie Grade Rd
Cemetery Rd
Cliff Rd
Northwestern Rd
Fire Rd
Lost Rd
Stonewall Rd
Black Creek Rd
Black Creek Rv
Ravine Rv
Ravine Brnch Rv
Big Bay Crk
Huron Crk
Pelkie Crk
Cliff Crk
Lost Crk
Stonewall Crk
Black Crk
Ravine Crk
Fire Crk
Pelkie Rd
Cemetery Rd
Pelkie Grade Rd
Big Bay Rd
Huron Mtn Rd
Triple A Rd
Cliff Rd
Northwestern Rd
Fire Rd
Lost Rd
Stonewall Rd
Black Creek Rd
Ravine Brnch Rd

GOVERNMENTAL UNIT REFERENCE MAP (2020): Marquette County, MI

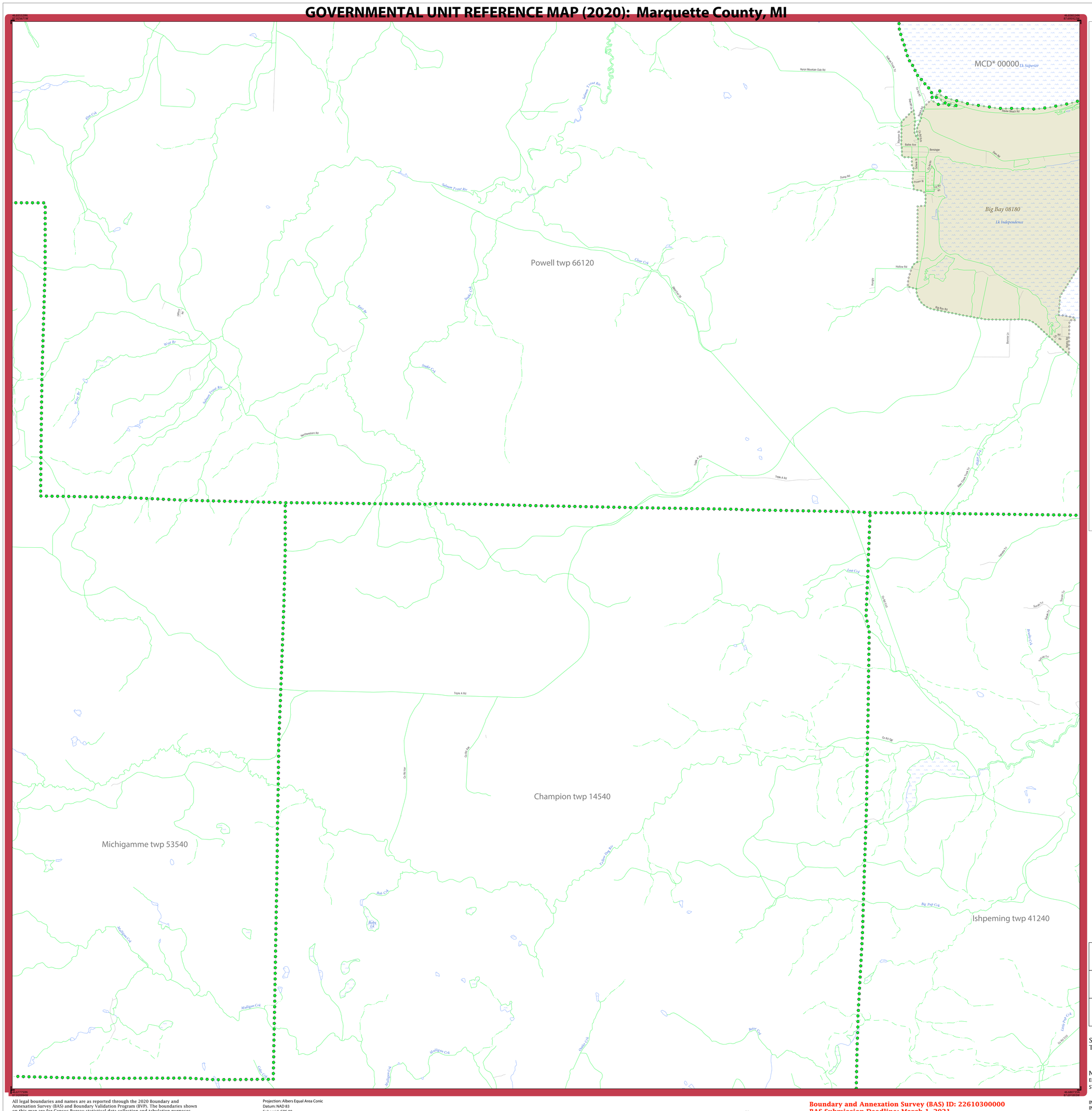

LEGEND

SYMBOL DESCRIPTION	SYMBOL	LABEL STYLE
Federal American Indian Reservation		L'ANSE RESERVATION (TA 1880)
Off-Reservation Trust Land		T1880
American Indian Tribal Subdivision		SHONTO (620)
Alaska Native Regional Corporation (ANRC)		NANA ANRC 52120
State (or statistically equivalent entity)		NEW YORK 36
County (or statistically equivalent entity)		ERIE 029
Minor Civil Division (MCD)[1]		Lee town 41460
Census County Division (CCD)[2]		Jemez CCD 91650
Consolidated City		MILFORD 47500
Incorporated Place[3]		Davis 18100
Census Designated Place (CDP)[2]		Cochiti 16560

DESCRIPTION	SYMBOL
Interstate	5
U.S. Highway	2
State Highway	4
Other Road	Marsh Ln
Cul-de-sac	
Circle	
Geographic Offset or Corridor	
4WD Trail, Stairway, Alley, Walkway, or Ferry	
Railroad	Southern RR
Pipeline or Power Line	
Ridge or Fence	
Property Line or Nonvisible Boundary	
Perennial Stream	Tumbling Cr
Intermittent Stream	Piney Cr
Mountain Peak or Hill	MI, Baker

DESCRIPTION	SYMBOL
Water Body	Pleasant Lake
Swamp or Marsh	Okefenokee Swamp
Glacier	Bering Glacier
Airport, Airfield, or Helicopter Landing Pad	Donald Airport
College or University	Coll/Univ
Military	Fort Belvoir
Prison or Juvenile Detention Center	P/JDC
Cemetery	Powell Cmtry
Golf Course	Pinehurst GlfCrs
National Park or Forest	Yosemite NP
Other Park	St Francis Park
Outside Subject Area	
Inset Area	A1

Where state, county, and/or MCD/CCD boundaries coincide, the map shows the boundary symbol for only the highest-ranking of these boundaries. Where American Indian reservation and American Indian tribal subdivision boundaries coincide, the map shows only the American Indian reservation boundaries.

Entity names are followed by either their FIPS code or census code; parentheses indicate a census code.

1 'MCD*' indicates a false MCD. These are for Census Bureau use only.

2 The CCD and CDP boundaries represent statistical entities only and are not updated through the BAS.

3 Incorporated place name color corresponds to the incorporated place fill color.

Due to space limitations, some road names, along with other feature and geography names on the map, may not be shown.

The Census Bureau stores primary and alternate road names, but only primary road names are used to label the roads on these maps.

Key to Adjacent Sheets

11	12	13
16	17	18
21	22	23

Sheet Location within Entity

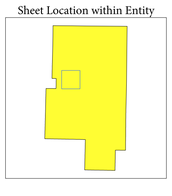

Sheet 17 of 40 PARENT sheets
Total Sheets: 47 (Index 1; Parent 40; Inset 6)

NAME: Marquette County (103)
ENTITY TYPE: County or statistically equivalent entity
ST: Michigan (26)

INDEX OR PARENT SHEET #: 017
INSET SHEET #: 000000

2020 COUNTY REF MAP (PARENT)

5340226103000001700000 0

All legal boundaries and names are as reported through the 2020 Boundary and Annexation Survey (BAS) and Boundary Validation Program (BVP). The boundaries shown on this map are for Census Bureau statistical data collection and tabulation purposes only; their depiction and designation for statistical purposes does not constitute a determination of jurisdictional authority or rights of ownership or entitlement.

Data Source: U.S. Census Bureau's MAF/TIGER database (TAB20), November 2020
Created by Geography Division: December 08, 2020

U.S. DEPARTMENT OF COMMERCE U.S. Census Bureau

Projection: Albers Equal Area Conic
Datum: NAD 83
Spheroid: GRS 80
1st Standard Parallel: 42 47 51
2nd Standard Parallel: 47 12 16
Central Meridian: -86 16 13
Latitude of Projection's Origin: 41 41 45
False Easting: 0
False Northing: 0

0 0.7 1.4 2.1 2.8 3.5 Kilometers
0 0.4 0.8 1.2 1.6 2 Miles
The plotted map scale is 1:24,000

N W E S

Boundary and Annexation Survey (BAS) ID: 22610300000
BAS Submission Deadline: March 1, 2021

PDF versions of the BAS maps are available at:
www.census.gov/programs-surveys/bas/geographies.html

For more information, or to request additional maps, please email geo.bas@census.gov, call 1-800-972-5651, or visit www.census.gov/programs-surveys/bas.html.

United States Census Bureau

GOVERNMENTAL UNIT REFERENCE MAP (2020): Marquette County, MI

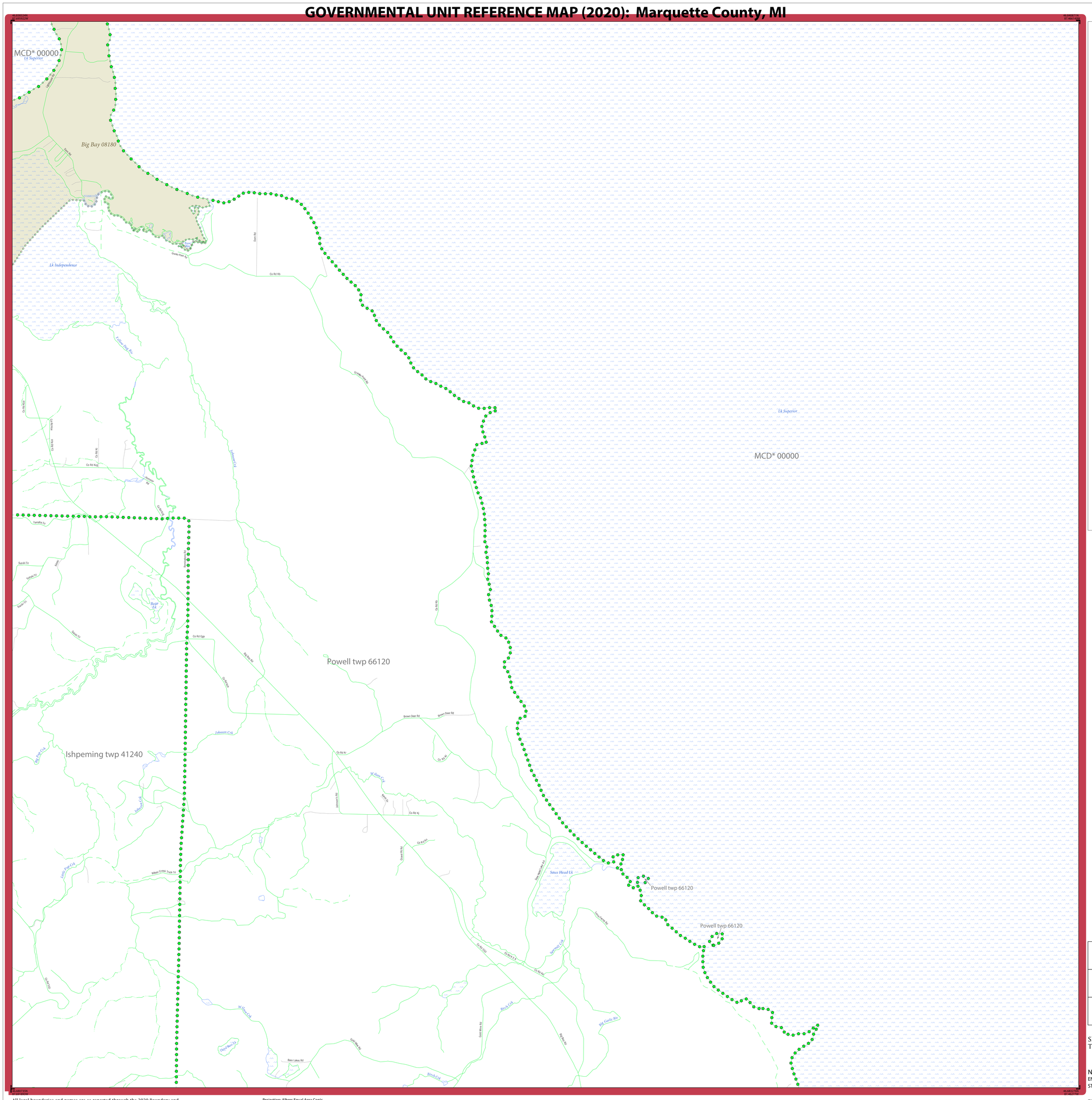

LEGEND

SYMBOL DESCRIPTION	SYMBOL	LABEL STYLE
Federal American Indian Reservation		L'ANSE RESERVATION (TA 1880)
Off-Reservation Trust Land		T1880
American Indian Tribal Subdivision		SHONTO (620)
Alaska Native Regional Corporation (ANRC)		NANA ANRC 52120
State (or statistically equivalent entity)		NEW YORK 36
County (or statistically equivalent entity)		ERIE 029
Minor Civil Division (MCD)[1]		Lee town 41460
Census County Division (CCD)[2]		Jemez CCD 91650
Consolidated City		MILFORD 47500
Incorporated Place[3]		Davis 18100
Census Designated Place (CDP)[2]		Cochiti 16560

DESCRIPTION	SYMBOL	DESCRIPTION	SYMBOL
Interstate	I	Water Body	Pleasant Lake
U.S. Highway	2	Swamp or Marsh	Okefenokee Swamp
State Highway	4	Glacier	Bering Glacier
Other Road	Marsh Ln	Airport, Airfield, or Helicopter Landing Pad	Donald Airport
Cul-de-sac		College or University	Coll/Univ
Circle		Military	Fort Belvoir
Geographic Offset or Corridor		Prison or Juvenile Detention Center	P/JDC
4WD Trail, Stairway, Alley, Walkway, or Ferry		Cemetery	Powell Cmtry
Railroad	Southern RR	Golf Course	Pinehurst GlfCrs
Pipeline or Power Line		National Park or Forest	Yosemite NP
Ridge or Fence		Other Park	St Francis Park
Property Line or Nonvisible Boundary		Outside Subject Area	
Perennial Stream	Tumbling Cr	Inset Area	A1
Intermittent Stream	Piney Cr		
Mountain Peak or Hill	Mt. Baker		

Where state, county, and/or MCD/CCD boundaries coincide, the map shows the boundary symbol for only the highest-ranking of these boundaries. Where American Indian reservation and American Indian tribal subdivision boundaries coincide, the map shows only the American Indian reservation boundaries.

Entity names are followed by either their FIPS code or census code; parentheses indicate a census code.

1 'MCD*' indicates a false MCD. These are for Census Bureau use only.

2 The CCD and CDP boundaries represent statistical entities only and are not updated through the BAS.

3 Incorporated place name color corresponds to the incorporated place fill color.

Due to space limitations, some road names, along with other feature and geography names on the map, may not be shown.

The Census Bureau stores primary and alternate road names, but only primary road names are used to label the roads on these maps.

Key to Adjacent Sheets

12	13	14
17	18	19
22	23	24

Sheet Location within Entity

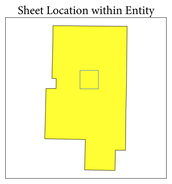

Sheet 18 of 40 PARENT sheets
Total Sheets: 47 (Index 1; Parent 40; Inset 6)

NAME: Marquette County (103)
ENTITY TYPE: County or statistically equivalent entity
ST: Michigan (26)

INDEX OR PARENT SHEET #: 018
INSET SHEET #: 000000

2020 COUNTY REF MAP (PARENT)

5340226103000000180000 00

All legal boundaries and names are as reported through the 2020 Boundary and Annexation Survey (BAS) and Boundary Validation Program (BVP). The boundaries shown on this map are for Census Bureau statistical data collection and tabulation purposes only; their depiction and designation for statistical purposes does not constitute a determination of jurisdictional authority or rights of ownership or entitlement.

Data Source: U.S. Census Bureau's MAF/TIGER database (TAB20), November 2020
Created by Geography Division: December 08, 2020

U.S. DEPARTMENT OF COMMERCE U.S. Census Bureau

Projection: Albers Equal Area Conic
Datum: NAD 83
Spheroid: GRS 80
1st Standard Parallel: 42 47 51
2nd Standard Parallel: 47 12 16
Central Meridian: -86 16 13
Latitude of Projection's Origin: 41 41 45
False Easting: 0
False Northing: 0

0 0.7 1.4 2.1 2.8 3.5 Kilometers
0 0.4 0.8 1.2 1.6 2 Miles
The plotted map scale is 1:24,000

N W E S

Boundary and Annexation Survey (BAS) ID: 22610300000
BAS Submission Deadline: March 1, 2021

PDF versions of the BAS maps are available at:
www.census.gov/programs-surveys/bas/geographies.html

For more information, or to request additional maps, please email geo.bas@census.gov, call 1-800-972-5651, or visit www.census.gov/programs-surveys/bas.html.

United States Census Bureau

GOVERNMENTAL UNIT REFERENCE MAP (2020): Marquette County, MI

46.9406871N
87.6661181W

46.8429736N
87.2263529W

Lk Superior

MCD* 00000

Marquette chartwp 51920

46.6853227N
87.7402278W

46.6853227N
87.2263529W

LEGEND

SYMBOL DESCRIPTION	SYMBOL	LABEL STYLE
Federal American Indian Reservation		L'ANSE RESERVATION (TA 1880)
Off-Reservation Trust Land		T1880
American Indian Tribal Subdivision		SHONTO (620)
Alaska Native Regional Corporation (ANRC)		*NANA ANRC 52120*
State (or statistically equivalent entity)		NEW YORK 36
County (or statistically equivalent entity)		ERIE 029
Minor Civil Division (MCD)[1]		Lee town 41460
Census County Division (CCD)[2]		*Jemez CCD 91650*
Consolidated City		MILFORD 47500
Incorporated Place[3]		Davis 18100
Census Designated Place (CDP)[2]		*Cochiti 16560*

DESCRIPTION	SYMBOL	DESCRIPTION	SYMBOL
Interstate	5	Water Body	*Pleasant Lake*
U.S. Highway	2	Swamp or Marsh	*Okefenokee Swamp*
State Highway	4	Glacier	*Bering Glacier*
Other Road	Marsh Ln	Airport, Airfield, or Helicopter Landing Pad	Donald Airport
Cul-de-sac		College or University	Coll/Univ
Circle		Military	Fort Belvoir
Geographic Offset or Corridor		Prison or Juvenile Detention Center	P/JDC
4WD Trail, Stairway, Alley, Walkway, or Ferry		Cemetery	Powell Cmtry
Railroad	Southern RR	Golf Course	Pinehurst GlfCrs
Pipeline or Power Line		National Park or Forest	Yosemite NP
Ridge or Fence		Other Park	St Francis Park
Property Line or Nonvisible Boundary		Outside Subject Area	
Perennial Stream	*Tumbling Cr*	Inset Area	A1
Intermittent Stream	*Piney Cr*		
Mountain Peak or Hill	*Mt. Baker*		

Where state, county, and/or MCD/CCD boundaries coincide, the map shows the boundary symbol for only the highest-ranking of these boundaries. Where American Indian reservation and American Indian tribal subdivision boundaries coincide, the map shows only the American Indian reservation boundaries.

Entity names are followed by either their FIPS code or census code; parentheses indicate a census code.

1 "MCD*" indicates a false MCD. These are for Census Bureau use only.

2 The CCD and CDP boundaries represent statistical entities only and are not updated through the BAS.

3 Incorporated place name color corresponds to the incorporated place fill color.

Due to space limitations, some road names, along with other feature and geography names on the map, may not be shown.

The Census Bureau stores primary and alternate road names, but only primary road names are used to label the roads on these maps.

Key to Adjacent Sheets

13	14	15
18	19	20
23	24	25

Sheet Location within Entity

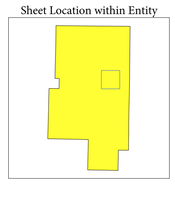

Sheet 19 of 40 PARENT sheets
Total Sheets: 47 (Index 1; Parent 40; Inset 6)

NAME: Marquette County (103)
ENTITY TYPE: County or statistically equivalent entity
ST: Michigan (26)

INDEX OR PARENT SHEET #: 019
INSET SHEET #: 000000

2020 COUNTY REF MAP (PARENT)

5340226103000000190000 00

All legal boundaries and names are as reported through the 2020 Boundary and Annexation Survey (BAS) and Boundary Validation Program (BVP). The boundaries shown on this map are for Census Bureau statistical data collection and tabulation purposes only; their depiction and designation for statistical purposes does not constitute a determination of jurisdictional authority or rights of ownership or entitlement.

Data Source: U.S. Census Bureau's MAF/TIGER database (TAB20), November 2020
Created by Geography Division: December 08, 2020

U.S. DEPARTMENT OF COMMERCE U.S. Census Bureau

Projection: Albers Equal Area Conic
Datum: NAD 83
Spheroid: GRS 80
1st Standard Parallel: 42 47 51
2nd Standard Parallel: 47 12 16
Central Meridian: -86 16 13
Latitude of Projection's Origin: 41 41 45
False Easting: 0
False Northing: 0

0 0.7 1.4 2.1 2.8 3.5 Kilometers
0 0.4 0.8 1.2 1.6 2 Miles
The plotted map scale is 1:24,000

N W E S

Boundary and Annexation Survey (BAS) ID: 22610300000
BAS Submission Deadline: March 1, 2021

PDF versions of the BAS maps are available at:
www.census.gov/programs-surveys/bas/geographies.html

For more information, or to request additional maps, please email geo.bas@census.gov, call 1-800-972-5651, or visit www.census.gov/programs-surveys/bas.html.

United States Census Bureau

GOVERNMENTAL UNIT REFERENCE MAP (2020): Marquette County, MI



LEGEND

SYMBOL DESCRIPTION	SYMBOL	LABEL STYLE
Federal American Indian Reservation		L'ANSE RESERVATION (TA 1880)
Off-Reservation Trust Land		T1880
American Indian Tribal Subdivision		SHONTO (620)
Alaska Native Regional Corporation (ANRC)		*NANA ANRC 52120*
State (or statistically equivalent entity)		NEW YORK 36
County (or statistically equivalent entity)		ERIE 029
Minor Civil Division (MCD)[1]		Lee town 41460
Census County Division (CCD)[2]		*Jemez CCD 91650*
Consolidated City		MILFORD 47500
Incorporated Place[3]		Davis 18100
Census Designated Place (CDP)[2]		*Cochiti 16560*

DESCRIPTION	SYMBOL	DESCRIPTION	SYMBOL
Interstate	5	Water Body	*Pleasant Lake*
U.S. Highway	2	Swamp or Marsh	*Okefenokee Swamp*
State Highway	4	Glacier	*Bering Glacier*
Other Road	Marsh Ln	Airport, Airfield, or Helicopter Landing Pad	Donald Airport
Cul-de-sac		College or University	Coll/Univ
Circle		Military	Fort Belvoir
Geographic Offset or Corridor		Prison or Juvenile Detention Center	P/JDC
4WD Trail, Stairway, Alley, Walkway, or Ferry		Cemetery	Powell Cmtry
Railroad	Southern RR	Golf Course	Pinehurst GlfCrs
Pipeline or Power Line		National Park or Forest	Yosemite NP
Ridge or Fence		Other Park	St Francis Park
Property Line or Nonvisible Boundary		Outside Subject Area	
Perennial Stream	*Tumbling Cr*	Inset Area	A1
Intermittent Stream	*Piney Cr*		
Mountain Peak or Hill	*Mt. Baker*		

Where state, county, and/or MCD/CCD boundaries coincide, the map shows the boundary symbol for only the highest-ranking of these boundaries. Where American Indian reservation and American Indian tribal subdivision boundaries coincide, the map shows only the American Indian reservation boundaries.

Entity names are followed by either their FIPS code or census code; parentheses indicate a census code.

1 'MCD*' indicates a false MCD. These are for Census Bureau use only.

2 The CCD and CDP boundaries represent statistical entities only and are not updated through the BAS.

3 Incorporated place name color corresponds to the incorporated place fill color.

Due to space limitations, some road names, along with other feature and geography names on the map, may not be shown.

The Census Bureau stores primary and alternate road names, but only primary road names are used to label the roads on these maps.

Key to Adjacent Sheets

14	15	
19	20	
24	25	

Sheet Location within Entity

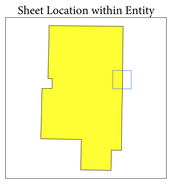

Sheet 20 of 40 PARENT sheets
Total Sheets: 47 (Index 1; Parent 40; Inset 6)

NAME: Marquette County (103)
ENTITY TYPE: County or statistically equivalent entity
ST: Michigan (26)

INDEX OR PARENT SHEET #: 020
INSET SHEET #: 000000

2020 COUNTY REF MAP (PARENT)

5340226103000000020000000

All legal boundaries and names are as reported through the 2020 Boundary and Annexation Survey (BAS) and Boundary Validation Program (BVP). The boundaries shown on this map are for Census Bureau statistical data collection and tabulation purposes only; their depiction and designation for statistical purposes does not constitute a determination of jurisdictional authority or rights of ownership or entitlement.

Data Source: U.S. Census Bureau's MAF/TIGER database (TAB20), November 2020
Created by Geography Division: December 08, 2020

U.S. DEPARTMENT OF COMMERCE U.S. Census Bureau

Projection: Albers Equal Area Conic
Datum: NAD 83
Spheroid: GRS 80
1st Standard Parallel: 42 47 51
2nd Standard Parallel: 47 12 16
Central Meridian: -86 16 13
Latitude of Projection's Origin: 41 41 45
False Easting: 0
False Northing: 0

0 0.7 1.4 2.1 2.8 3.5 Kilometers
0 0.4 0.8 1.2 1.6 2 Miles
The plotted map scale is 1:24,000

N W E S

Boundary and Annexation Survey (BAS) ID: 22610300000
BAS Submission Deadline: March 1, 2021

PDF versions of the BAS maps are available at:
www.census.gov/programs-surveys/bas/geographies.html

For more information, or to request additional maps, please email geo.bas@census.gov, call 1-800-972-5651, or visit www.census.gov/programs-surveys/bas.html.

United States Census Bureau

GOVERNMENTAL UNIT REFERENCE MAP (2020): Marquette County, MI

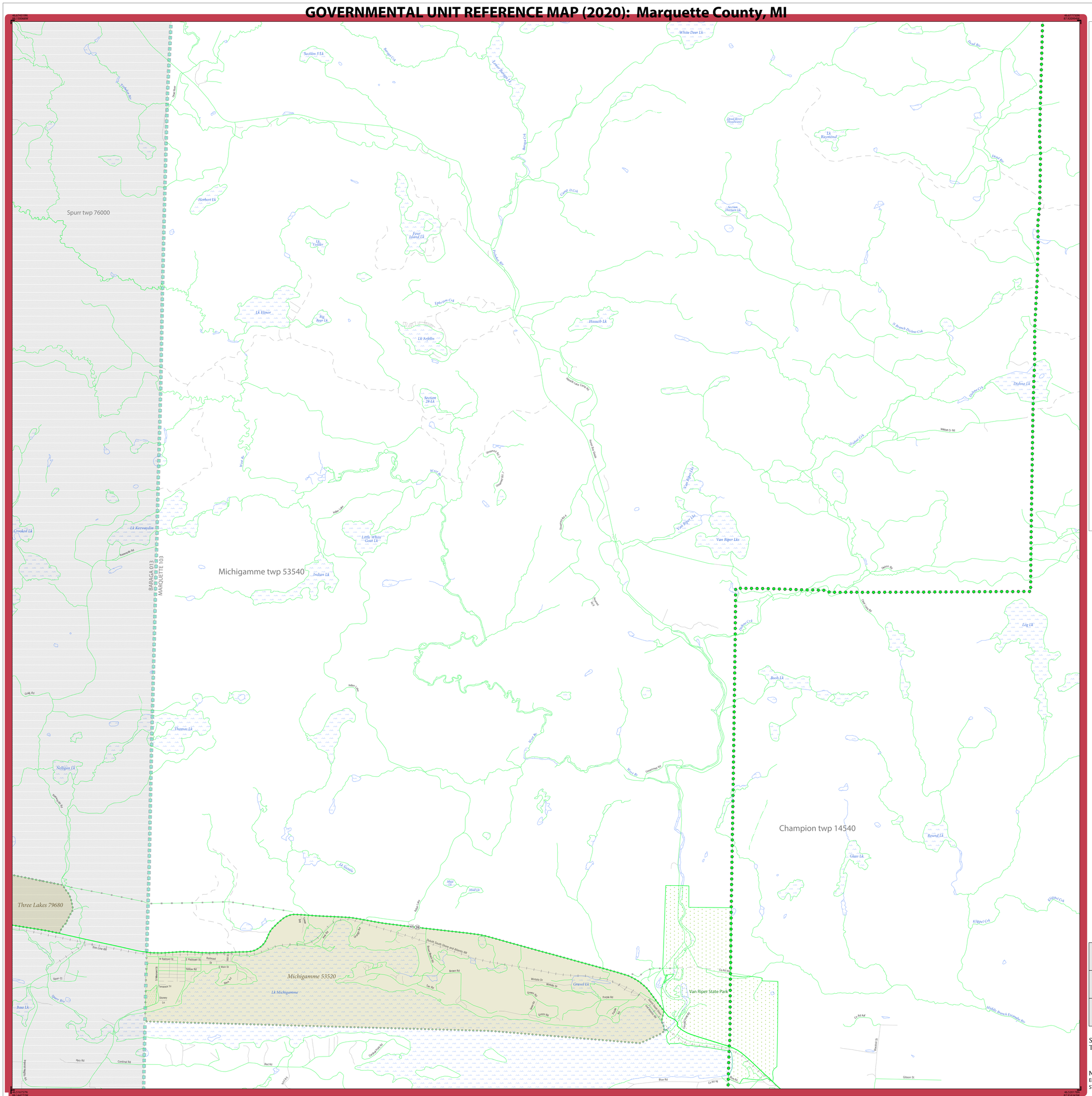

LEGEND

SYMBOL DESCRIPTION	SYMBOL	LABEL STYLE
Federal American Indian Reservation		L'ANSE RESERVATION (TA 1880)
Off-Reservation Trust Land		T1880
American Indian Tribal Subdivision		SHONTO (620)
Alaska Native Regional Corporation (ANRC)		*NANA ANRC 52120*
State (or statistically equivalent entity)		NEW YORK 36
County (or statistically equivalent entity)		ERIE 029
Minor Civil Division (MCD)[1]		Lee town 41460
Census County Division (CCD)[2]		*Jemez CCD 91650*
Consolidated City		MILFORD 47500
Incorporated Place[3]		Davis 18100
Census Designated Place (CDP)[2]		*Cochiti 16560*

DESCRIPTION	SYMBOL	DESCRIPTION	SYMBOL
Interstate	1	Water Body	*Pleasant Lake*
U.S. Highway	2	Swamp or Marsh	*Okefenokee Swamp*
State Highway	4	Glacier	*Bering Glacier*
Other Road	Marsh Ln	Airport, Airfield, or Helicopter Landing Pad	Donald Airport
Cul-de-sac		College or University	Coll/Univ
Circle		Military	Fort Belvoir
Geographic Offset or Corridor		Prison or Juvenile Detention Center	P/JDC
4WD Trail, Stairway, Alley, Walkway, or Ferry		Cemetery	Powell Cmtry
Railroad	Southern RR	Golf Course	Pinehurst GlfCrs
Pipeline or Power Line		National Park or Forest	Yosemite NP
Ridge or Fence		Other Park	St Francis Park
Property Line or Nonvisible Boundary		Outside Subject Area	
Perennial Stream	*Tumbling Cr*	Inset Area	A1
Intermittent Stream	*Piney Cr*		
Mountain Peak or Hill	*Mt. Baker*		

Where state, county, and/or MCD/CCD boundaries coincide, the map shows the boundary symbol for only the highest-ranking of these boundaries. Where American Indian reservation and American Indian tribal subdivision boundaries coincide, the map shows only the American Indian reservation boundaries.

Entity names are followed by either their FIPS code or census code; parentheses indicate a census code.

1 'MCD*' indicates a false MCD. These are for Census Bureau use only.

2 The CCD and CDP boundaries represent statistical entities only and are not updated through the BAS.

3 Incorporated place name color corresponds to the incorporated place fill color.

Due to space limitations, some road names, along with other feature and geography names on the map, may not be shown.

The Census Bureau stores primary and alternate road names, but only primary road names are used to label the roads on these maps.

Key to Adjacent Sheets

	16	17
	21	22
	26	27

Sheet Location within Entity

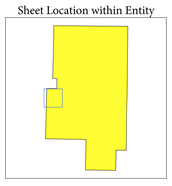

Sheet 21 of 40 PARENT sheets
Total Sheets: 47 (Index 1; Parent 40; Inset 6)

NAME: Marquette County (103)
ENTITY TYPE: County or statistically equivalent entity
ST: Michigan (26)

INDEX OR PARENT SHEET #: 021
INSET SHEET #: 000000

2020 COUNTY REF MAP (PARENT)

53402261030000002100000 0

All legal boundaries and names are as reported through the 2020 Boundary and Annexation Survey (BAS) and Boundary Validation Program (BVP). The boundaries shown on this map are for Census Bureau statistical data collection and tabulation purposes only; their depiction and designation for statistical purposes does not constitute a determination of jurisdictional authority or rights of ownership or entitlement.

Data Source: U.S. Census Bureau's MAF/TIGER database (TAB20), November 2020
Created by Geography Division: December 08, 2020

U.S. DEPARTMENT OF COMMERCE U.S. Census Bureau

Projection: Albers Equal Area Conic
Datum: NAD 83
Spheroid: GRS 80
1st Standard Parallel: 42 47 51
2nd Standard Parallel: 47 12 16
Central Meridian: -86 16 13
Latitude of Projection's Origin: 41 41 45
False Easting: 0
False Northing: 0

0 0.7 1.4 2.1 2.8 3.5 Kilometers
0 0.4 0.8 1.2 1.6 2 Miles
The plotted map scale is 1:24,000

N W E S

Boundary and Annexation Survey (BAS) ID: 22610300000
BAS Submission Deadline: March 1, 2021

PDF versions of the BAS maps are available at:
www.census.gov/programs-surveys/bas/geographies.html

For more information, or to request additional maps, please email geo.bas@census.gov, call 1-800-972-5651, or visit www.census.gov/programs-surveys/bas.html.

United States Census Bureau

GOVERNMENTAL UNIT REFERENCE MAP (2020): Marquette County, MI

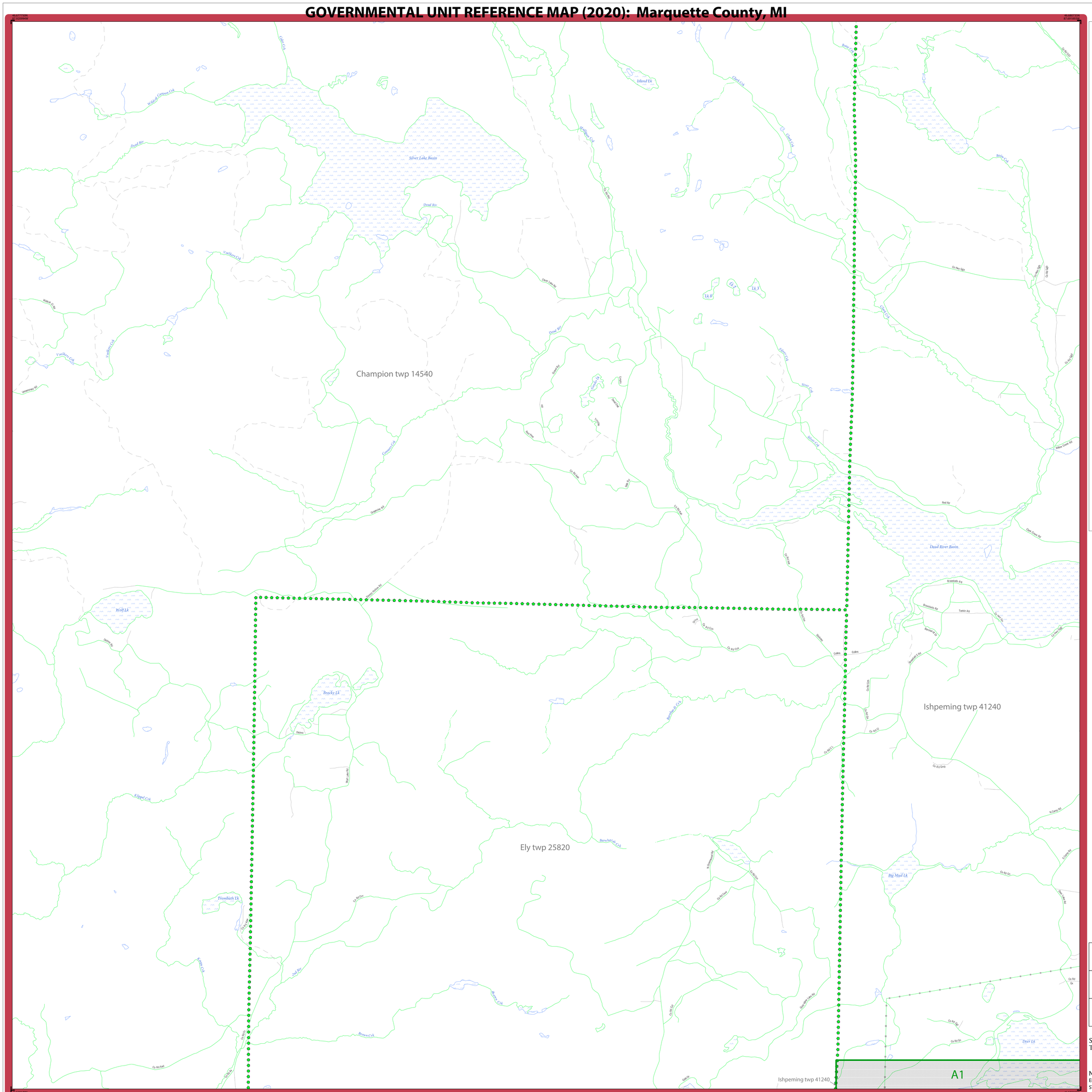
Champion twp 14540
Ely twp 25820
Ishpeming twp 41240
Ishpeming twp 41240
A1
Silver Lake Basin
Dead River Basin
Island Lk
Wolf Lk
Brocky Lk
Trembath Lk
Big Mud Lk
Deer Lk
Dead Riv
Silver Lake Rd
Graveline Rd
Co Rd Cc
Co Rd Ce
Co Rd Cn
Co Rd Cr
Co Rd Dr
Co Rd Gn
Co Rd Gp
Co Rd Ka
Co Rd Kd
Co Rd Ll
Co Rd Ma
Co Rd Mc
Co Rd Oe
Co Rd Pa
Co Rd Pc
Co Rd Qe
Co Rd Qn
Co Rd Qp
Co Rd Qr
Co Rd Ge
Co Rd Gp
Co Rd Gq
Co Rd Gr
Co Rd Gs
Co Hwy Gpa
Co Rd Ll
Co Rd Ma
Co Rd Mc
Co Rd Oe
Co Rd Pa
Co Rd Pc
Co Rd Qe
Co Rd Qn
Co Rd Qp
Co Rd Qr
Co Rd Ge
Co Rd Gp
Co Rd Gq
Co Rd Gr
Co Rd Gs
Co Hwy Gpa
Co Hwy Gp
Co Rd Gqp
Red Rd
Clark Creek Rd
Brandstadt Rd
Torkin Rd
Bernard Dr
Brandstadt Rd
Collins
Collins
Skeeter
Co Rd Cn
Co Rd Cr
Co Rd Ll
Co Rd Ma
Co Rd Mc
Co Rd Oe
Co Rd Pa
Co Rd Pc
Co Rd Qe
Co Rd Qn
Co Rd Qp
Co Rd Qr
Co Rd Ge
Co Rd Gp
Co Rd Gq
Co Rd Gr
Co Rd Gs
Co Hwy Gpa
Co Rd Gqp
Co Hwy Gp
Co Rd Gr
Co Rd Gs
Co Rd Ka
Co Rd Kd
Co Rd Ll
Co Rd Ma
Co Rd Mc
Co Rd Oe
Co Rd Pa
Co Rd Pc
Co Rd Qe
Co Rd Qn
Co Rd Qp
Co Rd Qr
Co Rd Ge
Co Rd Gp
Co Rd Gq
Co Rd Gr
Co Rd Gs
Co Hwy Gpa
Co Hwy Gp
Co Rd Gq

GOVERNMENTAL UNIT REFERENCE MAP (2020): Marquette County, MI

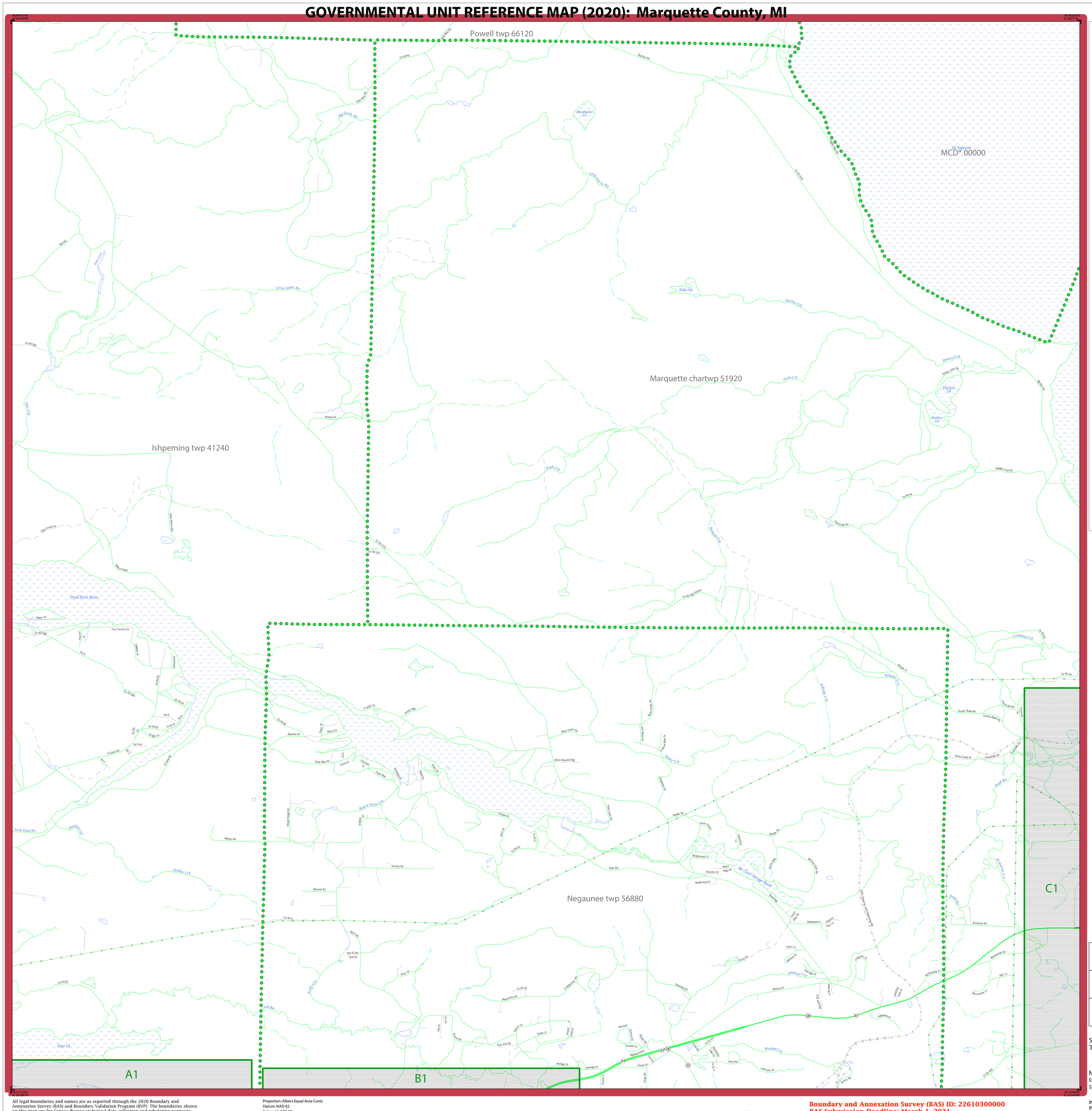

LEGEND

SYMBOL DESCRIPTION	SYMBOL	LABEL STYLE
Federal American Indian Reservation		L'ANSE RESERVATION (TA 1880)
Off-Reservation Trust Land		T1880
American Indian Tribal Subdivision		SHONTO (620)
Alaska Native Regional Corporation (ANRC)		*NANA ANRC 52120*
State (or statistically equivalent entity)		NEW YORK 36
County (or statistically equivalent entity)		ERIE 029
Minor Civil Division (MCD)[1]		Lee town 41460
Census County Division (CCD)[2]		*Jemez CCD 91650*
Consolidated City		MILFORD 47500
Incorporated Place[3]		Davis 18100
Census Designated Place (CDP)[2]		*Cochiti 16560*

DESCRIPTION	SYMBOL
Interstate	
U.S. Highway	
State Highway	
Other Road	Marsh Ln
Cul-de-sac	
Circle	
Geographic Offset or Corridor	
4WD Trail, Stairway, Alley, Walkway, or Ferry	
Railroad	Southern RR
Pipeline or Power Line	
Ridge or Fence	
Property Line or Nonvisible Boundary	
Perennial Stream	Tumbling Cr
Intermittent Stream	Piney Cr
Mountain Peak or Hill	Mt. Baker

DESCRIPTION	SYMBOL
Water Body	Pleasant Lake
Swamp or Marsh	Okefenokee Swamp
Glacier	Bering Glacier
Airport, Airfield, or Helicopter Landing Pad	Dönärd Airport
College or University	Coll/Univ
Military	Fort Belvoir
Prison or Juvenile Detention Center	P/JDC
Cemetery	Powell Cmtry
Golf Course	Pinehurst GlfCrs
National Park or Forest	Yosemite NP
Other Park	St Francis Park
Outside Subject Area	
Inset Area	A1

Where state, county, and/or MCD/CCD boundaries coincide, the map shows the boundary symbol for only the highest-ranking of these boundaries. Where American Indian reservation and American Indian tribal subdivision boundaries coincide, the map shows only the American Indian reservation boundaries.

Entity names are followed by either their FIPS code or census code; parentheses indicate a census code.

1 'MCD*' indicates a false MCD. These are for Census Bureau use only.

2 The CCD and CDP boundaries represent statistical entities only and are not updated through the BAS.

3 Incorporated place name color corresponds to the incorporated place fill color.

Due to space limitations, some road names, along with other feature and geography names on the map, may not be shown.

The Census Bureau stores primary and alternate road names, but only primary road names are used to label the roads on these maps.

Key to Adjacent Sheets

17	18	19
22	23	24
27	28	29

Sheet Location within Entity

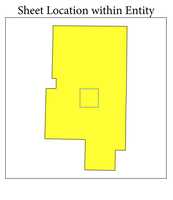

Sheet 23 of 40 PARENT sheets
Total Sheets: 47 (Index 1; Parent 40; Inset 6)

NAME: Marquette County (103)
ENTITY TYPE: County or statistically equivalent entity
ST: Michigan (26)

INDEX OR PARENT SHEET #: 023
INSET SHEET #: 000000

2020 COUNTY REF MAP (PARENT)

5340226103000000023000000

All legal boundaries and names are as reported through the 2020 Boundary and Annexation Survey (BAS) and Boundary Validation Program (BVP). The boundaries shown on this map are for Census Bureau statistical data collection and tabulation purposes only; their depiction and designation for statistical purposes does not constitute a determination of jurisdictional authority or rights of ownership or entitlement.

Data Source: U.S. Census Bureau's MAF/TIGER database (TAB20), November 2020
Created by Geography Division: December 08, 2020

U.S. DEPARTMENT OF COMMERCE U.S. Census Bureau

Projection: Albers Equal Area Conic
Datum: NAD 83
Spheroid: GRS 80
1st Standard Parallel: 42 47 51
2nd Standard Parallel: 47 12 16
Central Meridian: -86 16 13
Latitude of Projection's Origin: 41 41 45
False Easting: 0
False Northing: 0

0 0.7 1.4 2.1 2.8 3.5 Kilometers
0 0.4 0.8 1.2 1.6 2 Miles
The plotted map scale is 1:24,000

N W E S

Boundary and Annexation Survey (BAS) ID: 22610300000
BAS Submission Deadline: March 1, 2021

PDF versions of the BAS maps are available at:
www.census.gov/programs-surveys/bas/geographies.html

For more information, or to request additional maps, please email geo.bas@census.gov, call 1-800-972-5651, or visit www.census.gov/programs-surveys/bas.html.

United States Census Bureau

GOVERNMENTAL UNIT REFERENCE MAP (2020): Marquette County, MI

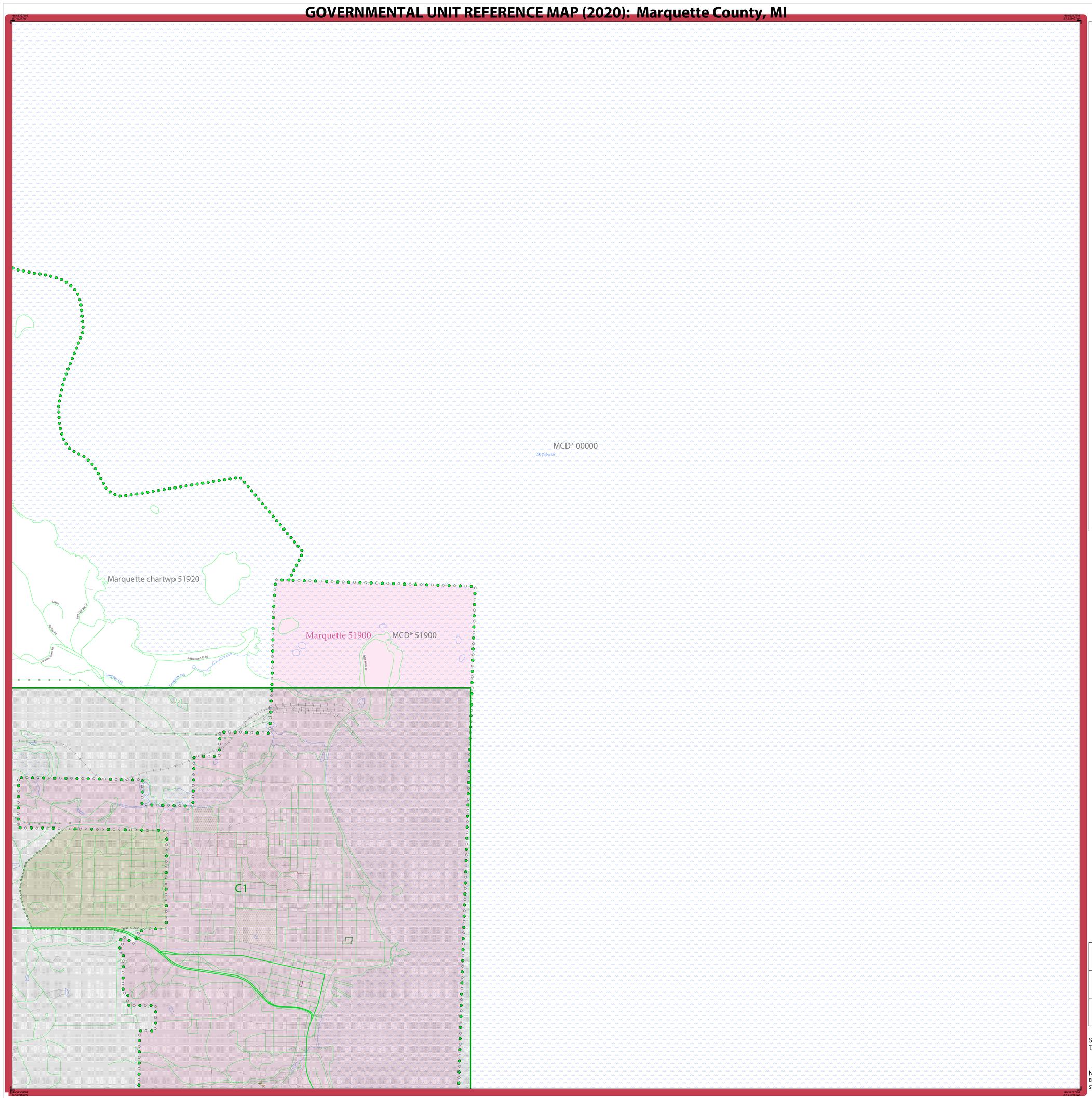

LEGEND

SYMBOL DESCRIPTION	SYMBOL	LABEL STYLE
Federal American Indian Reservation		L'ANSE RESERVATION (TA 1880)
Off-Reservation Trust Land		T1880
American Indian Tribal Subdivision		SHONTO (620)
Alaska Native Regional Corporation (ANRC)		*NANA ANRC 52120*
State (or statistically equivalent entity)		NEW YORK 36
County (or statistically equivalent entity)		ERIE 029
Minor Civil Division (MCD)[1]		Lee town 41460
Census County Division (CCD)[2]		*Jemez CCD 91650*
Consolidated City		MILFORD 47500
Incorporated Place[3]		Davis 18100
Census Designated Place (CDP)[2]		*Cochiti 16560*

DESCRIPTION	SYMBOL	DESCRIPTION	SYMBOL
Interstate	5	Water Body	*Pleasant Lake*
U.S. Highway	2	Swamp or Marsh	*Okefenokee Swamp*
State Highway	4	Glacier	*Bering Glacier*
Other Road	Marsh Ln	Airport, Airfield, or Helicopter Landing Pad	Donald Airport
Cul-de-sac		College or University	Coll/Univ
Circle		Military	Fort Belvoir
Geographic Offset or Corridor		Prison or Juvenile Detention Center	P/JDC
4WD Trail, Stairway, Alley, Walkway, or Ferry		Cemetery	Powell Cmtry
Railroad	Southern RR	Golf Course	Pinehurst GlfCrs
Pipeline or Power Line		National Park or Forest	Yosemite NP
Ridge or Fence		Other Park	St Francis Park
Property Line or Nonvisible Boundary		Outside Subject Area	
Perennial Stream	*Tumbling Cr*	Inset Area	A1
Intermittent Stream	*Piney Cr*		
Mountain Peak or Hill	*Mt. Baker*		

Where state, county, and/or MCD/CCD boundaries coincide, the map shows the boundary symbol for only the highest-ranking of these boundaries. Where American Indian reservation and American Indian tribal subdivision boundaries coincide, the map shows only the American Indian reservation boundaries.

Entity names are followed by either their FIPS code or census code; parentheses indicate a census code.

1 "MCD*" indicates a false MCD. These are for Census Bureau use only.

2 The CCD and CDP boundaries represent statistical entities only and are not updated through the BAS.

3 Incorporated place name color corresponds to the incorporated place fill color.

Due to space limitations, some road names, along with other feature and geography names on the map, may not be shown.

The Census Bureau stores primary and alternate road names, but only primary road names are used to label the roads on these maps.

Key to Adjacent Sheets

18	19	20
23	24	25
28	29	30

Sheet Location within Entity

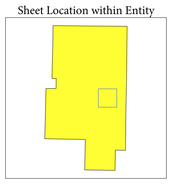

Sheet 24 of 40 PARENT sheets
Total Sheets: 47 (Index 1; Parent 40; Inset 6)

NAME: Marquette County (103)
ENTITY TYPE: County or statistically equivalent entity
ST: Michigan (26)

INDEX OR PARENT SHEET #: 024
INSET SHEET #: 000000

2020 COUNTY REF MAP (PARENT)

5340226103000000024000000

All legal boundaries and names are as reported through the 2020 Boundary and Annexation Survey (BAS) and Boundary Validation Program (BVP). The boundaries shown on this map are for Census Bureau statistical data collection and tabulation purposes only; their depiction and designation for statistical purposes does not constitute a determination of jurisdictional authority or rights of ownership or entitlement.

Data Source: U.S. Census Bureau's MAF/TIGER database (TAB20), November 2020
Created by Geography Division: December 08, 2020

U.S. DEPARTMENT OF COMMERCE U.S. Census Bureau

Projection: Albers Equal Area Conic
Datum: NAD 83
Spheroid: GRS 80
1st Standard Parallel: 42 47 51
2nd Standard Parallel: 47 12 16
Central Meridian: -86 16 13
Latitude of Projection's Origin: 41 41 45
False Easting: 0
False Northing: 0

0 0.7 1.4 2.1 2.8 3.5 Kilometers
0 0.4 0.8 1.2 1.6 2 Miles
The plotted map scale is 1:24,000

N W E S

Boundary and Annexation Survey (BAS) ID: 22610300000
BAS Submission Deadline: March 1, 2021

PDF versions of the BAS maps are available at:
www.census.gov/programs-surveys/bas/geographies.html

For more information, or to request additional maps, please email geo.bas@census.gov, call 1-800-972-5651, or visit www.census.gov/programs-surveys/bas.html.

United States Census Bureau

GOVERNMENTAL UNIT REFERENCE MAP (2020): Marquette County, MI

LEGEND

SYMBOL DESCRIPTION	SYMBOL	LABEL STYLE
Federal American Indian Reservation		L'ANSE RESERVATION (TA 1880)
Off-Reservation Trust Land		T1880
American Indian Tribal Subdivision		SHONTO (620)
Alaska Native Regional Corporation (ANRC)		*NANA ANRC 52120*
State (or statistically equivalent entity)		NEW YORK 36
County (or statistically equivalent entity)		ERIE 029
Minor Civil Division (MCD)[1]		Lee town 41460
Census County Division (CCD)[2]		*Jemez CCD 91650*
Consolidated City		MILFORD 47500
Incorporated Place[3]		Davis 18100
Census Designated Place (CDP)[2]		*Cochiti 16560*

DESCRIPTION	SYMBOL	DESCRIPTION	SYMBOL
Interstate	5	Water Body	*Pleasant Lake*
U.S. Highway	2	Swamp or Marsh	*Okefenokee Swamp*
State Highway	4	Glacier	*Bering Glacier*
Other Road	Marsh Ln	Airport, Airfield, or Helicopter Landing Pad	Donald Airport
Cul-de-sac		College or University	Coll/Univ
Circle		Military	Fort Belvoir
Geographic Offset or Corridor		Prison or Juvenile Detention Center	P/JDC
4WD Trail, Stairway, Alley, Walkway, or Ferry		Cemetery	Powell Cmtry
Railroad	Southern RR	Golf Course	Pinehurst GlfCrs
Pipeline or Power Line		National Park or Forest	Yosemite NP
Ridge or Fence		Other Park	St Francis Park
Property Line or Nonvisible Boundary		Outside Subject Area	
Perennial Stream	*Tumbling Cr*	Inset Area	A1
Intermittent Stream	*Piney Cr*		
Mountain Peak or Hill	*Mt. Baker*		

Where state, county, and/or MCD/CCD boundaries coincide, the map shows the boundary symbol for only the highest-ranking of these boundaries. Where American Indian reservation and American Indian tribal subdivision boundaries coincide, the map shows only the American Indian reservation boundaries.

Entity names are followed by either their FIPS code or census code; parentheses indicate a census code.

1 'MCD*' indicates a false MCD. These are for Census Bureau use only.

2 The CCD and CDP boundaries represent statistical entities only and are not updated through the BAS.

3 Incorporated place name color corresponds to the incorporated place fill color.

Due to space limitations, some road names, along with other feature and geography names on the map, may not be shown.

The Census Bureau stores primary and alternate road names, but only primary road names are used to label the roads on these maps.

Key to Adjacent Sheets

19	20	
24	25	
29	30	

Sheet Location within Entity

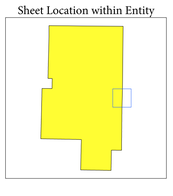

Sheet 25 of 40 PARENT sheets
Total Sheets: 47 (Index 1; Parent 40; Inset 6)

NAME: Marquette County (103)
ENTITY TYPE: County or statistically equivalent entity
ST: Michigan (26)

INDEX OR PARENT SHEET #: 025
INSET SHEET #: 000000

2020 COUNTY REF MAP (PARENT)

5340226103000000025000000

All legal boundaries and names are as reported through the 2020 Boundary and Annexation Survey (BAS) and Boundary Validation Program (BVP). The boundaries shown on this map are for Census Bureau statistical data collection and tabulation purposes only; their depiction and designation for statistical purposes does not constitute a determination of jurisdictional authority or rights of ownership or entitlement.

Data Source: U.S. Census Bureau's MAF/TIGER database (TAB20), November 2020
Created by Geography Division: December 08, 2020

U.S. DEPARTMENT OF COMMERCE U.S. Census Bureau

Projection: Albers Equal Area Conic
Datum: NAD 83
Spheroid: GRS 80
1st Standard Parallel: 42 47 51
2nd Standard Parallel: 47 12 16
Central Meridian: -86 16 13
Latitude of Projection's Origin: 41 41 45
False Easting: 0
False Northing: 0

0 0.7 1.4 2.1 2.8 3.5 Kilometers
0 0.4 0.8 1.2 1.6 2 Miles
The plotted map scale is 1:24,000

N W E S

Boundary and Annexation Survey (BAS) ID: 22610300000
BAS Submission Deadline: March 1, 2021

PDF versions of the BAS maps are available at:
www.census.gov/programs-surveys/bas/geographies.html

For more information, or to request additional maps, please email geo.bas@census.gov, call 1-800-972-5651, or visit www.census.gov/programs-surveys/bas.html.

GOVERNMENTAL UNIT REFERENCE MAP (2020): Marquette County, MI

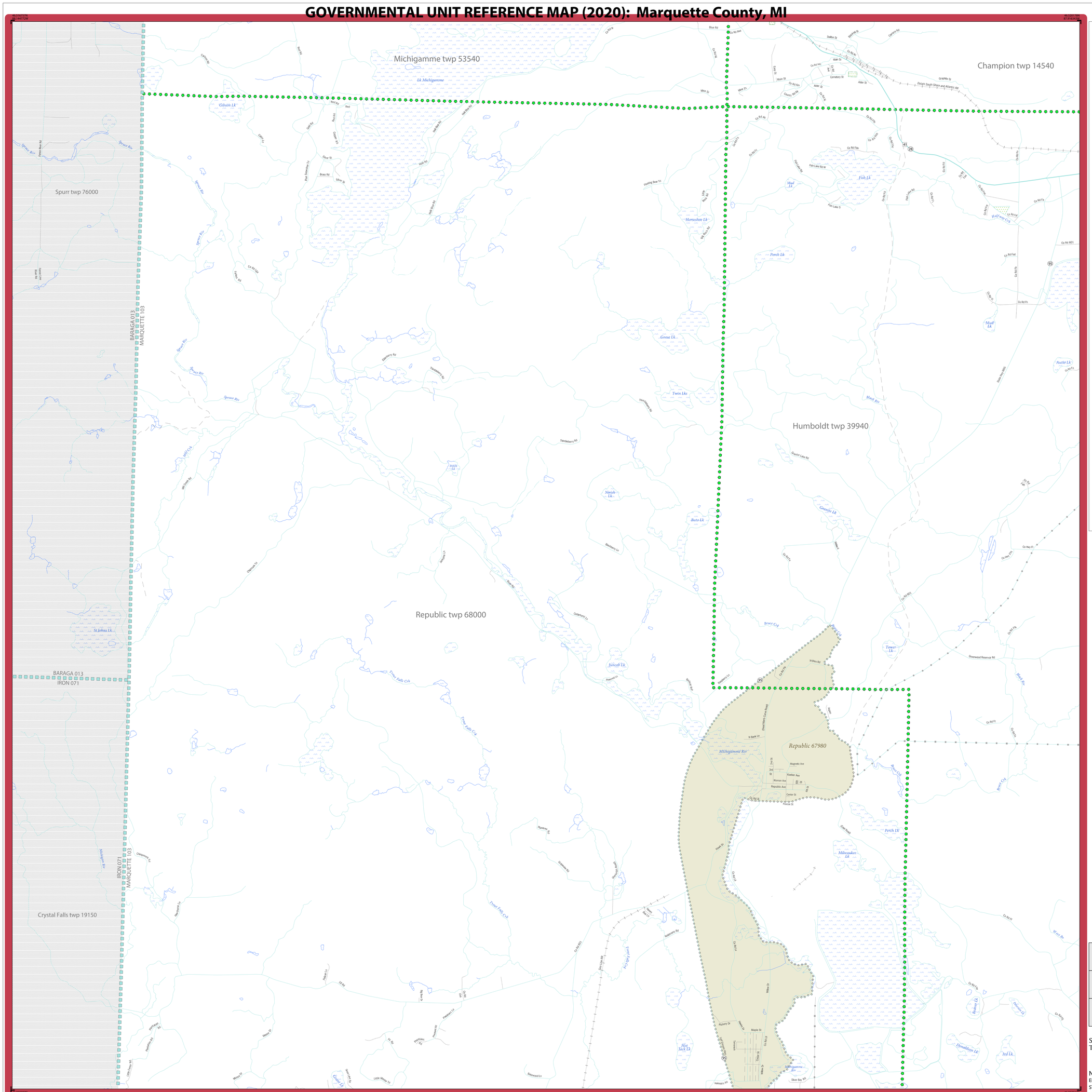
Michigamme twp 53540
Champion twp 14540
Spurr twp 76000
Humboldt twp 39940
Republic twp 68000
Crystal Falls twp 19150
Republic 67980
BARAGA 013
MARQUETTE 103
BARAGA 013
IRON 071
IRON 071
MARQUETTE 103
Lk Michigamme
Fish Lk
Perch Lk
Goose Lk
Twin Lks
Buto Lk
Granite Lk
Tower Lk
Michigamme Rv
Spruce Rv
Black Rv
Brule Rv
Fence Rv
Menominee Rv
Trout Falls Crk
Bruce Crk
Wolf Crk
Mill Crk
Milwaukee Lk
Dunnallan Lk
3rd Lk
Beaver Lk
Pelican Lk
St Johns Lk
Juneau Lk
Norish Lk
Mud Lk
Antlir Lk
Gibson Lk
Horseshoe Lk
Hot Jack Lk
Goat Lk
Wolf Rv
Silver Bay RD
Hiawatha RD
Dulgin South Shore and Atlantic RR
Duluth, Missabe and Iron Range RR
Soo Line RR
Southern RR
Canadian National RR
Chicago, Milwaukee, St Paul and Pacific RR
Greenwood Reservoir Rd
Grand Lake Rd
Tumbling Cr
Piney Cr
Mt. Boker
Marsh Ln
Co Rd 601
Co Rd 41
Co Rd 95
Co Rd 28
Co Rd 95
Co Rd 95
Co Rd 95

GOVERNMENTAL UNIT REFERENCE MAP (2020): Marquette County, MI

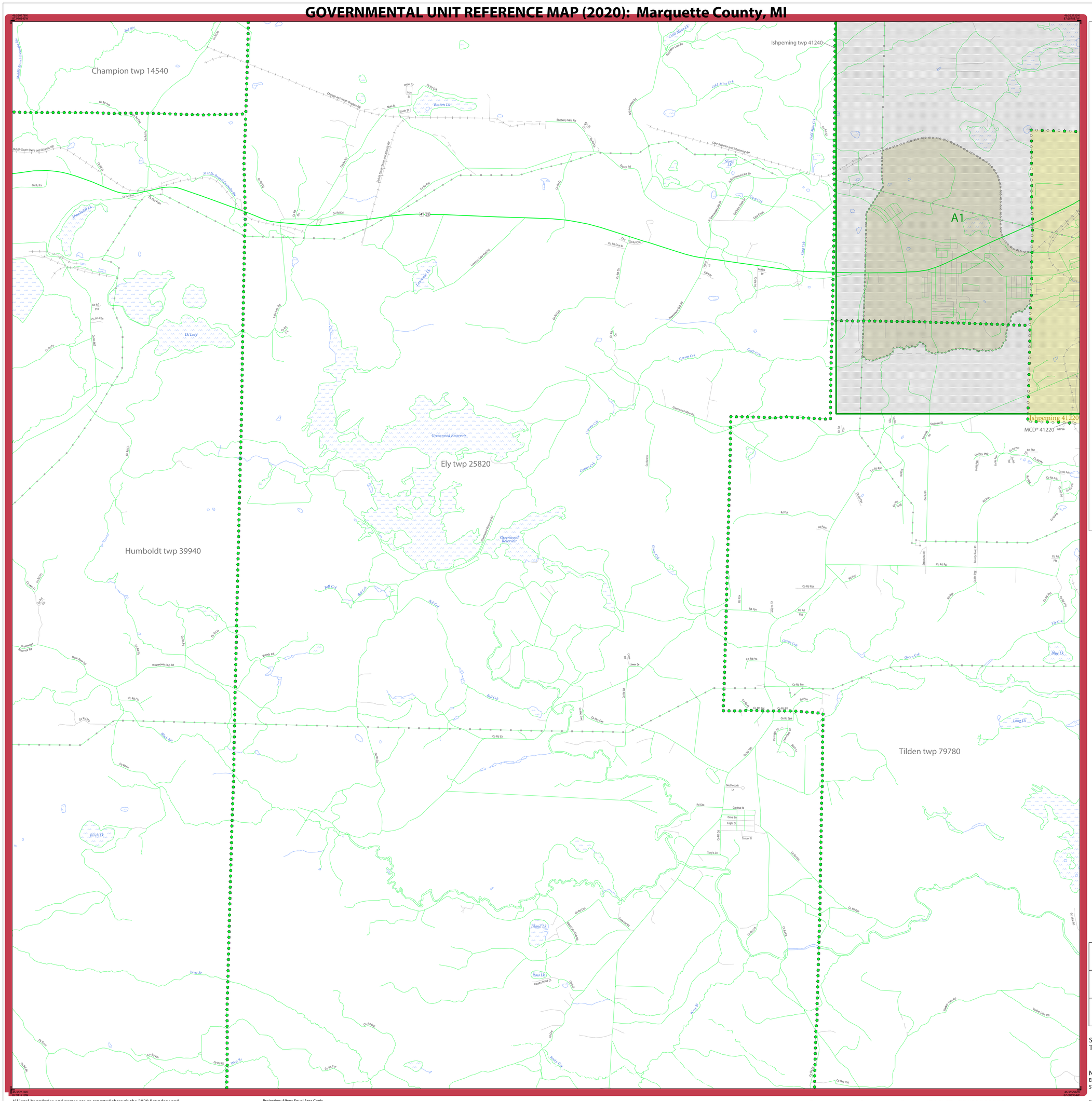
Champion twp 14540
Ishpeming twp 41240
A1
Ishpeming 41220
MCD* 41220
Ely twp 25820
Humboldt twp 39940
Tilden twp 79780
Greenwood Reservoir
Boston Lk
North Lk
Humbolt Lk
Lk Lory
Lonesome Lk
Gold Mine Lk
Blue Lk
Long Lk
Birch Lk
Island Lk
Ross Lk
Blue Riv
West Br
Carp Crk
Cartan Crk
Green Crk
Elx Crk
Bell Crk
Rocky Crk
Gold Mine Crk
Middle Branch Escanaba Riv
Duluth South Shore and Atlantic RR
Chicago and North Western RR
Lake Superior and Ishpeming RR
Southwoods Ln
Cardinal St
Dove Ln
Eagle St
Timber St
Tony's Ln
Greenwood Reservoir Rd
Greenwood Main Rd
Sawmill Rd
Sawmill Lake Rd
Walker Lake Rd
Black River Rd
Woodpeckers Club Rd
Woods Rd
Sadgrove St
Main St
South St
Iron St
Iron Sr
Blueberry Mine Rd
Ely Greenwood Rd
Lake Shore Dr
Lower Lake Rd
Lower Dr
Carp Creek Rd
Cartan Creek Rd
Gold Mine Lake Rd
Co Rd Ch
Co Rd Cdo
Co Rd Cdp
Co Rd Cdr
Co Rd Cdq
Co Rd Cdt
Co Rd Cdu
Co Rd Cdv
Co Rd Cdx
Co Rd Cdy
Co Rd Cdz
Co Rd Cea
Co Rd Ceb
Co Rd Cec
Co Rd Ced
Co Rd Cee
Co Rd Cef
Co Rd Ceg
Co Rd Ceh
Co Rd Cei
Co Rd Cej
Co Rd Cek
Co Rd Cel
Co Rd Cem
Co Rd Cen
Co Rd Ceo
Co Rd Cep
Co Rd Ceq
Co Rd Cer
Co Rd Ces
Co Rd Cet
Co Rd Ceu
Co Rd Cev
Co Rd Cew
Co Rd Cex
Co Rd Cey
Co Rd Cez
Co Hwy Cfa
Co Hwy Cfb
Co Hwy Cfc
Co Hwy Cfd
Co Hwy Cfe
Co Hwy Cfg
Co Hwy Cfh
Co Hwy Cfi
Co Hwy Cfj
Co Hwy Cfk
Co Hwy Cfl
Co Hwy Cfm
Co Hwy Cfn
Co Hwy Cfo
Co Hwy Cfp
Co Hwy Cfq
Co Hwy Cfr
Co Hwy Cfs
Co Hwy Cft
Co Hwy Cfu
Co Hwy Cfv
Co Hwy Cfw
Co Hwy Cfx
Co Hwy Cfy
Co Hwy Cfz
Co Hwy Cga
Co Hwy Cgb
Co Hwy Cgc
Co Hwy Cgd
Co Hwy Cge
Co Hwy Cgf
Co Hwy Cgg
Co Hwy Cgh
Co Hwy Cgi
Co Hwy Cgj
Co Hwy Cgk
Co Hwy Cgl
Co Hwy Cgm
Co Hwy Cgn
Co Hwy Cgo
Co Hwy Cgp
Co Hwy Cgq
Co Hwy Cgr
Co Hwy Cgs
Co Hwy Cgt
Co Hwy Cgu
Co Hwy Cgv
Co Hwy Cgw
Co Hwy Cgx
Co Hwy Cgy
Co Hwy Cgz
Co Rd Cha
Co Rd Chb
Co Rd Chc
Co Rd Chd
Co Rd Che
Co Rd Chf
Co Rd Chg
Co Rd Chh
Co Rd Chi
Co Rd Chj
Co Rd Chk
Co Rd Chl
Co Rd Chm
Co Rd Chn
Co Rd Cho
Co Rd Chp
Co Rd Chq
Co Rd Chr
Co Rd Chs
Co Rd Cht
Co Rd Chu
Co Rd Chv
Co Rd Chw
Co Rd Chx
Co Rd Chy
Co Rd Chz
Co Rd Cia
Co Rd Cib
Co Rd Cic
Co Rd Cid
Co Rd Cie
Co Rd Cif
Co Rd Cig
Co Rd Cih
Co Rd Cii
Co Rd Cij
Co Rd Cik
Co Rd Cil
Co Rd Cim
Co Rd Cin
Co Rd Cio
Co Rd Cip
Co Rd Ciq
Co Rd Cir
Co Rd Cis
Co Rd Cit
Co Rd Ciu
Co Rd Civ
Co Rd Ciw
Co Rd Cix
Co Rd Ciy
Co Rd Ciz
Co Rd Cja
Co Rd Cjb
Co Rd Cjc
Co Rd Cjd
Co Rd Cje
Co Rd Cjf
Co Rd Cjg
Co Rd Cjh
Co Rd Cji
Co Rd Cjj
Co Rd Cjk
Co Rd Cjl
Co Rd Cjm
Co Rd Cjn
Co Rd Cjo
Co Rd Cjp
Co Rd Cjq
Co Rd Cjr
Co Rd Cjs
Co Rd Cjt
Co Rd Cju
Co Rd Cjv
Co Rd Cjw
Co Rd Cjx
Co Rd Cjy
Co Rd Cjz
Co Rd Cka
Co Rd Ckb
Co Rd Ckc
Co Rd Ckd
Co Rd Cke
Co Rd Ckf
Co Rd Ckg
Co Rd Ckh
Co Rd Cki
Co Rd Ckj
Co Rd Ckk
Co Rd Ckl
Co Rd Ckm
Co Rd Ckn
Co Rd Cko
Co Rd Ckp
Co Rd Ckq
Co Rd Ckr
Co Rd Cks
Co Rd Ckt
Co Rd Cku
Co Rd Ckv
Co Rd Ckw
Co Rd Ckx
Co Rd Cky
Co Rd Ckz
Co Rd Cla
Co Rd Clb
Co Rd Clc
Co Rd Cld
Co Rd Cle
Co Rd Clf
Co Rd Clg
Co Rd Clh
Co Rd Cli
Co Rd Clj
Co Rd Clk
Co Rd Cll
Co Rd Clm
Co Rd Cln
Co Rd Clo
Co Rd Clp
Co Rd Clq
Co Rd Clr
Co Rd Cls
Co Rd Clt
Co Rd Clu
Co Rd Clv
Co Rd Clw
Co Rd Clx
Co Rd Cly
Co Rd Clz
Co Rd Cma
Co Rd Cmb
Co Rd Cmc
Co Rd Cmd
Co Rd Cme
Co Rd Cmf
Co Rd Cmg
Co Rd Cmh
Co Rd Cmi
Co Rd Cmj
Co Rd Cmk
Co Rd Cml
Co Rd Cmm
Co Rd Cmn
Co Rd Cmo
Co Rd Cmp
Co Rd Cmq
Co Rd Cmr
Co Rd Cms
Co Rd Cmt
Co Rd Cmu
Co Rd Cmv
Co Rd Cmw
Co Rd Cmx
Co Rd Cmy
Co Rd Cmz
Co Rd Cna
Co Rd Cnb
Co Rd Cnc
Co Rd Cnd
Co Rd Cne
Co Rd Cnf
Co Rd Cng
Co Rd Cnh
Co Rd Cni
Co Rd Cnj
Co Rd Cnk
Co Rd Cnl
Co Rd Cnm
Co Rd Cnn
Co Rd Cno
Co Rd Cnp
Co Rd Cnq
Co Rd Cnr
Co Rd Cns
Co Rd Cnt
Co Rd Cnu
Co Rd Cnv
Co Rd Cnw
Co Rd Cnx
Co Rd Cny
Co Rd Cnz
Co Rd Coa
Co Rd Cob
Co Rd Coc
Co Rd Cod
Co Rd Coe
Co Rd Cof
Co Rd Cog
Co Rd Coh
Co Rd Coi
Co Rd Coj
Co Rd Cok
Co Rd Col
Co Rd Com
Co Rd Con
Co Rd Coo
Co Rd Cop
Co Rd Coq
Co Rd Cor
Co Rd Cos
Co Rd Cot
Co Rd Cou
Co Rd Cov
Co Rd Cow
Co Rd Cox
Co Rd Coy
Co Rd Coz
Co Rd Cpa
Co Rd Cpb
Co Rd Cpc
Co Rd Cpd
Co Rd Cpe
Co Rd Cpf
Co Rd Cpg
Co Rd Cph
Co Rd Cpi
Co Rd Cpj
Co Rd Cpk
Co Rd Cpl
Co Rd Cpm
Co Rd Cpn
Co Rd Cpo
Co Rd Cpp
Co Rd Cpq
Co Rd Cpr
Co Rd Cps
Co Rd Cpt
Co Rd Cpu
Co Rd Cpv
Co Rd Cpw
Co Rd Cpx
Co Rd Cpy
Co Rd Cpz
Co Rd Cqa
Co Rd Cqb
Co Rd Cqc
Co Rd Cqd
Co Rd Cqe
Co Rd Cqf
Co Rd Cqg
Co Rd Cqh
Co Rd Cqi
Co Rd Cqj
Co Rd Cqk
Co Rd Cql
Co Rd Cqm
Co Rd Cqn
Co Rd Cqo
Co Rd Cqp
Co Rd Cqq
Co Rd Cqr
Co Rd Cqs
Co Rd Cqt
Co Rd Cqu
Co Rd Cqv
Co Rd Cqw
Co Rd Cqx
Co Rd Cqy
Co Rd Cqz
Co Rd Cra
Co Rd Crb
Co Rd Crc
Co Rd Crd
Co Rd Cre
Co Rd Crf
Co Rd Crg
Co Rd Crh
Co Rd Cri
Co Rd Crj
Co Rd Crk
Co Rd Crl
Co Rd Crm
Co Rd Crn
Co Rd Cro
Co Rd Crp
Co Rd Crq
Co Rd Crr
Co Rd Crs
Co Rd Crt
Co Rd Cru
Co Rd Crv
Co Rd Crw
Co Rd Crx
Co Rd Cry
Co Rd Crz
Co Rd Csa
Co Rd Csb
Co Rd Csc
Co Rd Csd
Co Rd Cse
Co Rd Csf
Co Rd Csg
Co Rd Csh
Co Rd Csi
Co Rd Csj
Co Rd Csk
Co Rd Csl
Co Rd Csm
Co Rd Csn
Co Rd Cso
Co Rd Csp
Co Rd Csq
Co Rd Csr
Co Rd Css
Co Rd Cst
Co Rd Csu
Co Rd Csv
Co Rd Csw
Co Rd Csx
Co Rd Csy
Co Rd Csz
Co Rd Cta
Co Rd Ctb
Co Rd Ctc
Co Rd Ctd
Co Rd Cte
Co Rd Ctf
Co Rd Ctg
Co Rd Cth
Co Rd Cti
Co Rd Ctj
Co Rd Ctk
Co Rd Ctl
Co Rd Ctm
Co Rd Ctn
Co Rd Cto
Co Rd Ctp
Co Rd Ctq
Co Rd Ctr
Co Rd Cts
Co Rd Ctt
Co Rd Ctu
Co Rd Ctv
Co Rd Ctw
Co Rd Ctx
Co Rd Cty
Co Rd Ctz
Co Rd Cua
Co Rd Cub
Co Rd Cuc
Co Rd Cud
Co Rd Cue
Co Rd Cuf
Co Rd Cug
Co Rd Cuh
Co Rd Cui
Co Rd Cuj
Co Rd Cuk
Co Rd Cul
Co Rd Cum
Co Rd Cun
Co Rd Cuo
Co Rd Cup
Co Rd Cuq
Co Rd Cur
Co Rd Cus
Co Rd Cut
Co Rd Cuu
Co Rd Cuv
Co Rd Cuw
Co Rd Cux
Co Rd Cuy
Co Rd Cuz
Co Rd Cva
Co Rd Cvb
Co Rd Cvc
Co Rd Cvd
Co Rd Cve
Co Rd Cvf
Co Rd Cvg
Co Rd Cvh
Co Rd Cvi
Co Rd Cvj
Co Rd Cvk
Co Rd Cvl
Co Rd Cvm
Co Rd Cvn
Co Rd Cvo
Co Rd Cvp
Co Rd Cvq
Co Rd Cvr
Co Rd Cvs
Co Rd Cvt
Co Rd Cvu
Co Rd Cvv
Co Rd Cvw
Co Rd Cvx
Co Rd Cvy
Co Rd Cvz
Co Rd Cwa
Co Rd Cwb
Co Rd Cwc
Co Rd Cwd
Co Rd Cwe
Co Rd Cwf
Co Rd Cwg
Co Rd Cwh
Co Rd Cwi
Co Rd Cwj
Co Rd Cwk
Co Rd Cwl
Co Rd Cwm
Co Rd Cwn
Co Rd Cwo
Co Rd Cwp
Co Rd Cwq
Co Rd Cwr
Co Rd Cws
Co Rd Cwt
Co Rd Cwu
Co Rd Cwv
Co Rd Cww
Co Rd Cwx
Co Rd Cwy
Co Rd Cwz
Co Rd Cxa
Co Rd Cxb
Co Rd Cxc
Co Rd Cxd
Co Rd Cxe
Co Rd Cxf
Co Rd Cxg
Co Rd Cxh
Co Rd Cxi
Co Rd Cxj
Co Rd Cxk
Co Rd Cxl
Co Rd Cxm
Co Rd Cxn
Co Rd Cxo
Co Rd Cxp
Co Rd Cxq
Co Rd Cxr
Co Rd Cxs
Co Rd Cxt
Co Rd Cxu
Co Rd Cxv
Co Rd Cxw
Co Rd Cxx
Co Rd Cxy
Co Rd Cxz
Co Rd Cya
Co Rd Cyb
Co Rd Cyc
Co Rd Cyd
Co Rd Cye
Co Rd Cyf
Co Rd Cyg
Co Rd Cyh
Co Rd Cyi
Co Rd Cyj
Co Rd Cyk
Co Rd Cyl
Co Rd Cym
Co Rd Cyn
Co Rd Cyo
Co Rd Cyp
Co Rd Cyq
Co Rd Cyr
Co Rd Cys
Co Rd Cyt
Co Rd Cyu
Co Rd Cyv
Co Rd Cyw
Co Rd Cyx
Co Rd Cyy
Co Rd Cyz
Co Rd Cza
Co Rd Czb
Co Rd Czc
Co Rd Czd
Co Rd Cze
Co Rd Czf
Co Rd Czg
Co Rd Czh
Co Rd Czi
Co Rd Czj
Co Rd Czk
Co Rd Czl
Co Rd Czm
Co Rd Czn
Co Rd Czo
Co Rd Czp
Co Rd Czq
Co Rd Czr
Co Rd Czs
Co Rd Czt
Co Rd Czu
Co Rd Czv
Co Rd Czw
Co Rd Czx
Co Rd Czy
Co Rd Czz
Co Rd Dza
Co Rd Dzb
Co Rd Dzc
Co Rd Dzd
Co Rd Dze
Co Rd Dzf
Co Rd Dzg
Co Rd Dzh
Co Rd Dzi
Co Rd Dzj
Co Rd Dzk
Co Rd Dzl
Co Rd Dzm
Co Rd Dzn
Co Rd Dzo
Co Rd Dzp
Co Rd Dzq
Co Rd Dzr
Co Rd Dzs
Co Rd Dzt
Co Rd Dzu
Co Rd Dzv
Co Rd Dzw
Co Rd Dzx
Co Rd Dzy
Co Rd Dzz
Co Rd Eaa
Co Rd Eab
Co Rd Eac
Co Rd Ead
Co Rd Eae
Co Rd Eaf
Co Rd Eag
Co Rd Eah
Co Rd Eai
Co Rd Eaj
Co Rd Eak
Co Rd Eal
Co Rd Eam
Co Rd Ean
Co Rd Eao
Co Rd Eap
Co Rd Eaq
Co Rd Ear
Co Rd Eas
Co Rd Eat
Co Rd Eau
Co Rd Eav
Co Rd Eaw
Co Rd Eax
Co Rd Eay
Co Rd Eaz
Co Rd Eba
Co Rd Ebb
Co Rd Ebc
Co Rd Ebd
Co Rd Ebe
Co Rd Ebf
Co Rd Ebg
Co Rd Ebh
Co Rd Ebi
Co Rd Ebj
Co Rd Ebk
Co Rd Ebl
Co Rd Ebm
Co Rd Ebn
Co Rd Ebo
Co Rd Ebp
Co Rd Ebq
Co Rd Ebr
Co Rd Ebs
Co Rd Ebt
Co Rd Ebu
Co Rd Ebv
Co Rd Ebw
Co Rd Ebx
Co Rd Eby
Co Rd Ebz
Co Rd Eca
Co Rd Ecb
Co Rd Ecc
Co Rd Ecd
Co Rd Ece
Co Rd Ecf
Co Rd Ecg
Co Rd Ech
Co Rd Eci
Co Rd Ecj
Co Rd Eck
Co Rd Ecl
Co Rd Ecm
Co Rd Ecn
Co Rd Eco
Co Rd Ecp
Co Rd Ecq
Co Rd Ecr
Co Rd Ecs
Co Rd Ect
Co Rd Ecu
Co Rd Ecv
Co Rd Ecw
Co Rd Ecx
Co Rd Ecy
Co Rd Ecz
Co Rd Eda
Co Rd Edb
Co Rd Edc
Co Rd Edd
Co Rd Ede
Co Rd Edf
Co Rd Edg
Co Rd Edh
Co Rd Edi
Co Rd Edj
Co Rd Edk
Co Rd Edl
Co Rd Edm
Co Rd Edn
Co Rd Edo
Co Rd Edp
Co Rd Edq
Co Rd Edr
Co Rd Eds
Co Rd Edt
Co Rd Edu
Co Rd Edv
Co Rd Edw
Co Rd Edx
Co Rd Edy
Co Rd Edz
Co Rd Eea
Co Rd Eeb
Co Rd Eec
Co Rd Eed
Co Rd Eee
Co Rd Eef
Co Rd Eeg
Co Rd Eeh
Co Rd Eei
Co Rd Eej
Co Rd Eek
Co Rd Eel
Co Rd Eem
Co Rd Een
Co Rd Eeo
Co Rd Eep
Co Rd Eeq
Co Rd Eer
Co Rd Ees
Co Rd Eet
Co Rd Eeu
Co Rd Eev
Co Rd Eew
Co Rd Eex
Co Rd Eey
Co Rd Eez
Co Rd Efa
Co Rd Efb
Co Rd Efc
Co Rd Efd
Co Rd Efe
Co Rd Eff
Co Rd Efg
Co Rd Efh
Co Rd Efi
Co Rd Efj
Co Rd Efk
Co Rd Efl
Co Rd Efm
Co Rd Efn
Co Rd Efo
Co Rd Efp
Co Rd Efq
Co Rd Efr
Co Rd Efs
Co Rd Eft
Co Rd Efu
Co Rd Efv
Co Rd Efw
Co Rd Efx
Co Rd Efy
Co Rd Efz
Co Rd Ega
Co Rd Egb
Co Rd Egc
Co Rd Egd
Co Rd Ege
Co Rd Egf
Co Rd Egg
Co Rd Egh
Co Rd Egi
Co Rd Egj
Co Rd Egk
Co Rd Egl
Co Rd Egm
Co Rd Egn
Co Rd Ego
Co Rd Egp
Co Rd Egq
Co Rd Egr
Co Rd Egs
Co Rd Egt
Co Rd Egu
Co Rd Egv
Co Rd Egw
Co Rd Egx
Co Rd Egy
Co Rd Egz
Co Rd Eha
Co Rd Ehb
Co Rd Ehc
Co Rd Ehd
Co Rd Ehe
Co Rd Ehf
Co Rd Ehg
Co Rd Ehh
Co Rd Ehi
Co Rd Ehj
Co Rd Ehk
Co Rd Ehl
Co Rd Ehm
Co Rd Ehn
Co Rd Eho
Co Rd Ehp
Co Rd Ehq
Co Rd Ehr
Co Rd Ehs
Co Rd Eht
Co Rd Ehu
Co Rd Ehv
Co Rd Ehw
Co Rd Ehx
Co Rd Ehy
Co Rd Ehz
Co Rd Eia
Co Rd Eib
Co Rd Eic
Co Rd Eid
Co Rd Eie
Co Rd Eif
Co Rd Eig
Co Rd Eih
Co Rd Eii
Co Rd Eij
Co Rd Eik
Co Rd Eil
Co Rd Eim
Co Rd Ein
Co Rd Eio
Co Rd Eip
Co Rd Eiq
Co Rd Eir
Co Rd Eis
Co Rd Eit
Co Rd Eiu
Co Rd Eiv
Co Rd Eiw
Co Rd Eix
Co Rd Eiy
Co Rd Eiz
Co Rd Eja
Co Rd Ejb
Co Rd Ejc
Co Rd Ejd
Co Rd Eje
Co Rd Ejf
Co Rd Ejg
Co Rd Ejh
Co Rd Eji
Co Rd Ejj
Co Rd Ejk
Co Rd Ejl
Co Rd Ejm
Co Rd Ejn
Co Rd Ejo
Co Rd Ejp
Co Rd Ejq
Co Rd Ejr
Co Rd Ejs
Co Rd Ejt
Co Rd Eju
Co Rd Ejv
Co Rd Ejw
Co Rd Ejx
Co Rd Ejy
Co Rd Ejz
Co Rd Eka
Co Rd Ekb
Co Rd Ekc
Co Rd Ekd
Co Rd Eke
Co Rd Ekf
Co Rd Ekg
Co Rd Ekh
Co Rd Eki
Co Rd Ekj
Co Rd Ekk
Co Rd Ekl
Co Rd Ekm
Co Rd Ekn
Co Rd Eko
Co Rd Ekp
Co Rd Ekq
Co Rd Ekr
Co Rd Eks
Co Rd Ekt
Co Rd Eku
Co Rd Ekv
Co Rd Ekw
Co Rd Ekx
Co Rd Eky
Co Rd Ekz
Co Rd Ela
Co Rd Elb
Co Rd Elc
Co Rd Eld
Co Rd Ele
Co Rd Elf
Co Rd Elg
Co Rd Elh
Co Rd Eli
Co Rd Elj
Co Rd Elk
Co Rd Ell
Co Rd Elm
Co Rd Eln
Co Rd Elo
Co Rd Elp
Co Rd Elq
Co Rd Elr
Co Rd Els
Co Rd Elt
Co Rd Elu
Co Rd Elv
Co Rd Elw
Co Rd Elx
Co Rd Ely
Co Rd Elz
Co Rd Ema
Co Rd Emb
Co Rd Emc
Co Rd Emd
Co Rd Eme
Co Rd Emf
Co Rd Emg
Co Rd Emh
Co Rd Emi
Co Rd Emj
Co Rd Emk
Co Rd Eml
Co Rd Emm
Co Rd Emn
Co Rd Emo
Co Rd Emp
Co Rd Emq
Co Rd Emr
Co Rd Ems
Co Rd Emt
Co Rd Emu
Co Rd Emv
Co Rd Emw
Co Rd Emx
Co Rd Emy
Co Rd Emz
Co Rd Ena
Co Rd Enb
Co Rd Enc
Co Rd End
Co Rd Ene
Co Rd Enf
Co Rd Eng
Co Rd Enh
Co Rd Eni
Co Rd Enj
Co Rd Enk
Co Rd Enl
Co Rd Enm
Co Rd Enn
Co Rd Eno
Co Rd Enp
Co Rd Enq
Co Rd Enr
Co Rd Ens
Co Rd Ent
Co Rd Enu
Co Rd Env
Co Rd Enw
Co Rd Enx
Co Rd Eny
Co Rd Enz
Co Rd Epa
Co Rd Epb
Co Rd Epc
Co Rd Epd
Co Rd Epe
Co Rd Epf
Co Rd Epg
Co Rd Eph
Co Rd Epi
Co Rd Epj
Co Rd Epk
Co Rd Epl
Co Rd Epm
Co Rd Epn
Co Rd Epo
Co Rd Epp
Co Rd Epq
Co Rd Epr
Co Rd Eps
Co Rd Ept
Co Rd Epu
Co Rd Epv
Co Rd Epw
Co Rd Epx
Co Rd Epy
Co Rd Epz
Co Rd Era
Co Rd Erb
Co Rd Erc
Co Rd Erd
Co Rd Ere
Co Rd Erf
Co Rd Erg
Co Rd Erh
Co Rd Eri
Co Rd Erj
Co Rd Erk
Co Rd Erl
Co Rd Erm
Co Rd Ern
Co Rd Ero
Co Rd Erp
Co Rd Erq
Co Rd Err
Co Rd Ers
Co Rd Ert
Co Rd Eru
Co Rd Erv
Co Rd Erw
Co Rd Erx
Co Rd Ery
Co Rd Erz
Co Rd Esa
Co Rd Esb
Co Rd Esc
Co Rd Esd
Co Rd Ese
Co Rd Esf
Co Rd Esg
Co Rd Esh
Co Rd Esi
Co Rd Esj
Co Rd Esk
Co Rd Esl
Co Rd Esm
Co Rd Esn
Co Rd Eso
Co Rd Esp
Co Rd Esq
Co Rd Esr
Co Rd Ess
Co Rd Est
Co Rd Esu
Co Rd Esv
Co Rd Esw
Co Rd Esx
Co Rd Esy
Co Rd Esz
Co Rd Eta
Co Rd Etb
Co Rd Etc
Co Rd Etd
Co Rd Ete
Co Rd Etf
Co Rd Etg
Co Rd Eth
Co Rd Eti
Co Rd Etj
Co Rd Etk
Co Rd Etl
Co Rd Etm
Co Rd Etn
Co Rd Eto
Co Rd Etp
Co Rd Etq
Co Rd Etr
Co Rd Ets
Co Rd Ett
Co Rd Etu
Co Rd Etv
Co Rd Etw
Co Rd Etx
Co Rd Ety
Co Rd Etz
Co Rd Eua
Co Rd Eub
Co Rd Euc
Co Rd Eud
Co Rd Eue
Co Rd Euf
Co Rd Eug
Co Rd Euh
Co Rd Eui
Co Rd Euj
Co Rd Euk
Co Rd Eul
Co Rd Eum
Co Rd Eun
Co Rd Euo
Co Rd Eup
Co Rd Euq
Co Rd Eur
Co Rd Eus
Co Rd Eut
Co Rd Euu
Co Rd Euv
Co Rd Euw
Co Rd Eux
Co Rd Euy
Co Rd Euz
Co Rd Eva
Co Rd Evb
Co Rd Evc
Co Rd Evd
Co Rd Eve
Co Rd Evf
Co Rd Evg
Co Rd Evh
Co Rd Evi
Co Rd Evj
Co Rd Evk
Co Rd Evl
Co Rd Evm
Co Rd Evn
Co Rd Evo
Co Rd Evp
Co Rd Evq
Co Rd Evr
Co Rd Evs
Co Rd Evt
Co Rd Evu
Co Rd Evv
Co Rd Evw
Co Rd Evx
Co Rd Evy
Co Rd Evz
Co Rd Ewa
Co Rd Ewb
Co Rd Ewc
Co Rd Ewd
Co Rd Ewe
Co Rd Ewf
Co Rd Ewg
Co Rd Ewh
Co Rd Ewi
Co Rd Ewj
Co Rd Ewk
Co Rd Ewl
Co Rd Ewm
Co Rd Ewn
Co Rd Ewo
Co Rd Ewp
Co Rd Ewq
Co Rd Ewr
Co Rd Ews
Co Rd Ewt
Co Rd Ewu
Co Rd Ewv
Co Rd Eww
Co Rd Ewx
Co Rd Ewy
Co Rd Ewz
Co Rd Exa
Co Rd Exb
Co Rd Exc
Co Rd Exd
Co Rd Exe
Co Rd Exf
Co Rd Exg
Co Rd Exh
Co Rd Exi
Co Rd Exj
Co Rd Exk
Co Rd Exl
Co Rd Exm
Co Rd Exn
Co Rd Exo
Co Rd Exp
Co Rd Exq
Co Rd Exr
Co Rd Exs
Co Rd Ext
Co Rd Exu
Co Rd Exv
Co Rd Exw
Co Rd Exx
Co Rd Exy
Co Rd Exz
Co Rd Eya
Co Rd Eyb
Co Rd Eyc
Co Rd Eyd
Co Rd Eye
Co Rd Eyf
Co Rd Eyg
Co Rd Eyh
Co Rd Eyi
Co Rd Eyj
Co Rd Eyk
Co Rd Eyl
Co Rd Eym
Co Rd Eyn
Co Rd Eyo
Co Rd Eyp
Co Rd Eyq
Co Rd Eyr
Co Rd Eys
Co Rd Eyt
Co Rd Eyu
Co Rd Eyv
Co Rd Eyw
Co Rd Eyx
Co Rd Eyy
Co Rd Eyz
Co Rd Eza
Co Rd Ezb
Co Rd Ezc
Co Rd Ezd
Co Rd Eze
Co Rd Ezf
Co Rd Ezg
Co Rd Ezh
Co Rd Ezi
Co Rd Ezj
Co Rd Ezk
Co Rd Ezl
Co Rd Ezm
Co Rd Ezn
Co Rd Ezo
Co Rd Ezp
Co Rd Ezq
Co Rd Ezr
Co Rd Ezs
Co Rd Ezt
Co Rd Ezu
Co Rd Ezv
Co Rd Ezw
Co Rd Ezx
Co Rd Ezy
Co Rd Ezz
Co Hwy Fba
Co Hwy Fbb
Co Hwy Fbc
Co Hwy Fbd
Co Hwy Fbe
Co Hwy Fbf
Co Hwy Fbg
Co Hwy Fbh
Co Hwy Fbi
Co Hwy Fbj
Co Hwy Fbk
Co Hwy Fbl
Co Hwy Fbm
Co Hwy Fbn
Co Hwy Fbo
Co Hwy Fbp
Co Hwy Fbq
Co Hwy Fbr
Co Hwy Fbs
Co Hwy Fbt
Co Hwy Fbu
Co Hwy Fbv
Co Hwy Fbw
Co Hwy Fbx
Co Hwy Fby
Co Hwy Fbz
Co Hwy Fca
Co Hwy Fcb
Co Hwy Fcc
Co Hwy Fcd
Co Hwy Fce
Co Hwy Fcf
Co Hwy Fcg
Co Hwy Fch
Co Hwy Fci
Co Hwy Fcj
Co Hwy Fck
Co Hwy Fcl
Co Hwy Fcm
Co Hwy Fcn
Co Hwy Fco
Co Hwy Fcp
Co Hwy Fcq
Co Hwy Fcr
Co Hwy Fcs
Co Hwy Fct
Co Hwy Fcu
Co Hwy Fcv
Co Hwy Fcw
Co Hwy Fcx
Co Hwy Fcy
Co Hwy Fcz
Co Hwy Fda
Co Hwy Fdb
Co Hwy Fdc
Co Hwy Fdd
Co Hwy Fde
Co Hwy Fdf
Co Hwy Fdg
Co Hwy Fdh
Co Hwy Fdi
Co Hwy Fdj
Co Hwy Fdk
Co Hwy Fdl
Co Hwy Fdm
Co Hwy Fdn
Co Hwy Fdo
Co Hwy Fdp
Co Hwy Fdq
Co Hwy Fdr
Co Hwy Fds
Co Hwy Fdt
Co Hwy Fdu
Co Hwy Fdv
Co Hwy Fdw
Co Hwy Fdx
Co Hwy Fdy
Co Hwy Fdz
Co Hwy Fea
Co Hwy Feb
Co Hwy Fec
Co Hwy Fed
Co Hwy Fee
Co Hwy Fef
Co Hwy Feg
Co Hwy Feh
Co Hwy Fei
Co Hwy Fej
Co Hwy Fek
Co Hwy Fel
Co Hwy Fem
Co Hwy Fen
Co Hwy Feo
Co Hwy Fep
Co Hwy Feq
Co Hwy Fer
Co Hwy Fes
Co Hwy Fet
Co Hwy Feu
Co Hwy Fev
Co Hwy Few
Co Hwy Fex
Co Hwy Fey
Co Hwy Fez
Co Hwy Ffa
Co Hwy Ffb
Co Hwy Ffc
Co Hwy Ffd
Co Hwy Ffe
Co Hwy Fff
Co Hwy Ffg
Co Hwy Ffh
Co Hwy Ffi
Co Hwy Ffj
Co Hwy Ffk
Co Hwy Ffl
Co Hwy Ffm
Co Hwy Ffn
Co Hwy Ffo
Co Hwy Ffp
Co Hwy Ffq
Co Hwy Ffr
Co Hwy Ffs
Co Hwy Fft
Co Hwy Ffu
Co Hwy Ffv
Co Hwy Ffw
Co Hwy Ffx
Co Hwy Ffy
Co Hwy Ffz
Co Hwy Fga
Co Hwy Fgb
Co Hwy Fgc
Co Hwy Fgd
Co Hwy Fge
Co Hwy Fgf
Co Hwy Fgg
Co Hwy Fgh
Co Hwy Fgi
Co Hwy Fgj
Co Hwy Fgk
Co Hwy Fgl
Co Hwy Fgm
Co Hwy Fgn
Co Hwy Fgo
Co Hwy Fgp
Co Hwy Fgq
Co Hwy Fgr
Co Hwy Fgs
Co Hwy Fgt
Co Hwy Fgu
Co Hwy Fgv
Co Hwy Fgw
Co Hwy Fgx
Co Hwy Fgy
Co Hwy Fgz
Co Hwy Fha
Co Hwy Fhb
Co Hwy Fhc
Co Hwy Fhd
Co Hwy Fhe
Co Hwy Fhf
Co Hwy Fhg
Co Hwy Fhh
Co Hwy Fhi
Co Hwy Fhj
Co Hwy Fhk
Co Hwy Fhl
Co Hwy Fhm
Co Hwy Fhn
Co Hwy Fho
Co Hwy Fhp
Co Hwy Fhq
Co Hwy Fhr
Co Hwy Fhs
Co Hwy Fht
Co Hwy Fhu
Co Hwy Fhv
Co Hwy Fhw
Co Hwy Fhx
Co Hwy Fhy
Co Hwy Fhz
Co Hwy Fia
Co Hwy Fib
Co Hwy Fic
Co Hwy Fid
Co Hwy Fie
Co Hwy Fif
Co Hwy Fig
Co Hwy Fih
Co Hwy Fii
Co Hwy Fij
Co Hwy Fik
Co Hwy Fil
Co Hwy Fim
Co Hwy Fin
Co Hwy Fio
Co Hwy Fip
Co Hwy Fiq
Co Hwy Fir
Co Hwy Fis
Co Hwy Fit
Co Hwy Fiu
Co Hwy Fiv
Co Hwy Fiw
Co Hwy Fix
Co Hwy Fiy
Co Hwy Fiz
Co Hwy Fja
Co Hwy Fjb
Co Hwy Fjc
Co Hwy Fjd
Co Hwy Fje
Co Hwy Fjf
Co Hwy Fjg
Co Hwy Fjh
Co Hwy Fji
Co Hwy Fjj
Co Hwy Fjk
Co Hwy Fjl
Co Hwy Fjm
Co Hwy Fjn
Co Hwy Fjo
Co Hwy Fjp
Co Hwy Fjq
Co Hwy Fjr
Co Hwy Fjs
Co Hwy Fjt
Co Hwy Fju
Co Hwy Fjv
Co Hwy Fjw
Co Hwy Fjx
Co Hwy Fjy
Co Hwy Fjz
Co Hwy Fka
Co Hwy Fkb
Co Hwy Fkc
Co Hwy Fkd
Co Hwy Fke
Co Hwy Fkf
Co Hwy Fkg
Co Hwy Fkh
Co Hwy Fki
Co Hwy Fkj
Co Hwy Fkk
Co Hwy Fkl
Co Hwy Fkm
Co Hwy Fkn
Co Hwy Fko
Co Hwy Fkp
Co Hwy Fkq
Co Hwy Fkr
Co Hwy Fks
Co Hwy Fkt
Co Hwy Fku
Co Hwy Fkv
Co Hwy Fkw
Co Hwy Fkx
Co Hwy Fky
Co Hwy Fkz
Co Hwy Fla
Co Hwy Flb
Co Hwy Flc
Co Hwy Fld
Co Hwy Fle
Co Hwy Flf
Co Hwy Flg
Co Hwy Flh
Co Hwy Fli
Co Hwy Flj
Co Hwy Flk
Co Hwy Fll
Co Hwy Flm
Co Hwy Fln
Co Hwy Flo
Co Hwy Flp
Co Hwy Flq
Co Hwy Flr
Co Hwy Fls
Co Hwy Flt
Co Hwy Flu
Co Hwy Flv
Co Hwy Flw
Co Hwy Flx
Co Hwy Fly
Co Hwy Flz
Co Hwy Fma
Co Hwy Fmb
Co Hwy Fmc
Co Hwy Fmd
Co Hwy Fme
Co Hwy Fmf
Co Hwy Fmg
Co Hwy Fmh
Co Hwy Fmi
Co Hwy Fmj
Co Hwy Fmk
Co Hwy Fml
Co Hwy Fmm
Co Hwy Fmn
Co Hwy Fmo
Co Hwy Fmp
Co Hwy Fmq
Co Hwy Fmr
Co Hwy Fms
Co Hwy Fmt
Co Hwy Fmu
Co Hwy Fmv
Co Hwy Fmw
Co Hwy Fmx
Co Hwy Fmy
Co Hwy Fmz
Co Hwy Fna
Co Hwy Fnb
Co Hwy Fnc
Co Hwy Fnd
Co Hwy Fne
Co Hwy Fnf
Co Hwy Fng
Co Hwy Fnh
Co Hwy Fni
Co Hwy Fnj
Co Hwy Fnk
Co Hwy Fnl
Co Hwy Fnm
Co Hwy Fnn
Co Hwy Fno
Co Hwy Fnp
Co Hwy Fnq
Co Hwy Fnr
Co Hwy Fns
Co Hwy Fnt
Co Hwy Fnu
Co Hwy Fnv
Co Hwy Fnw
Co Hwy Fnx
Co Hwy Fny
Co Hwy Fnz
Co Hwy Foa
Co Hwy Fob
Co Hwy Foc
Co Hwy Fod
Co Hwy Foe
Co Hwy Fof
Co Hwy Fog
Co Hwy Foh
Co Hwy Foi

GOVERNMENTAL UNIT REFERENCE MAP (2020): Marquette County, MI

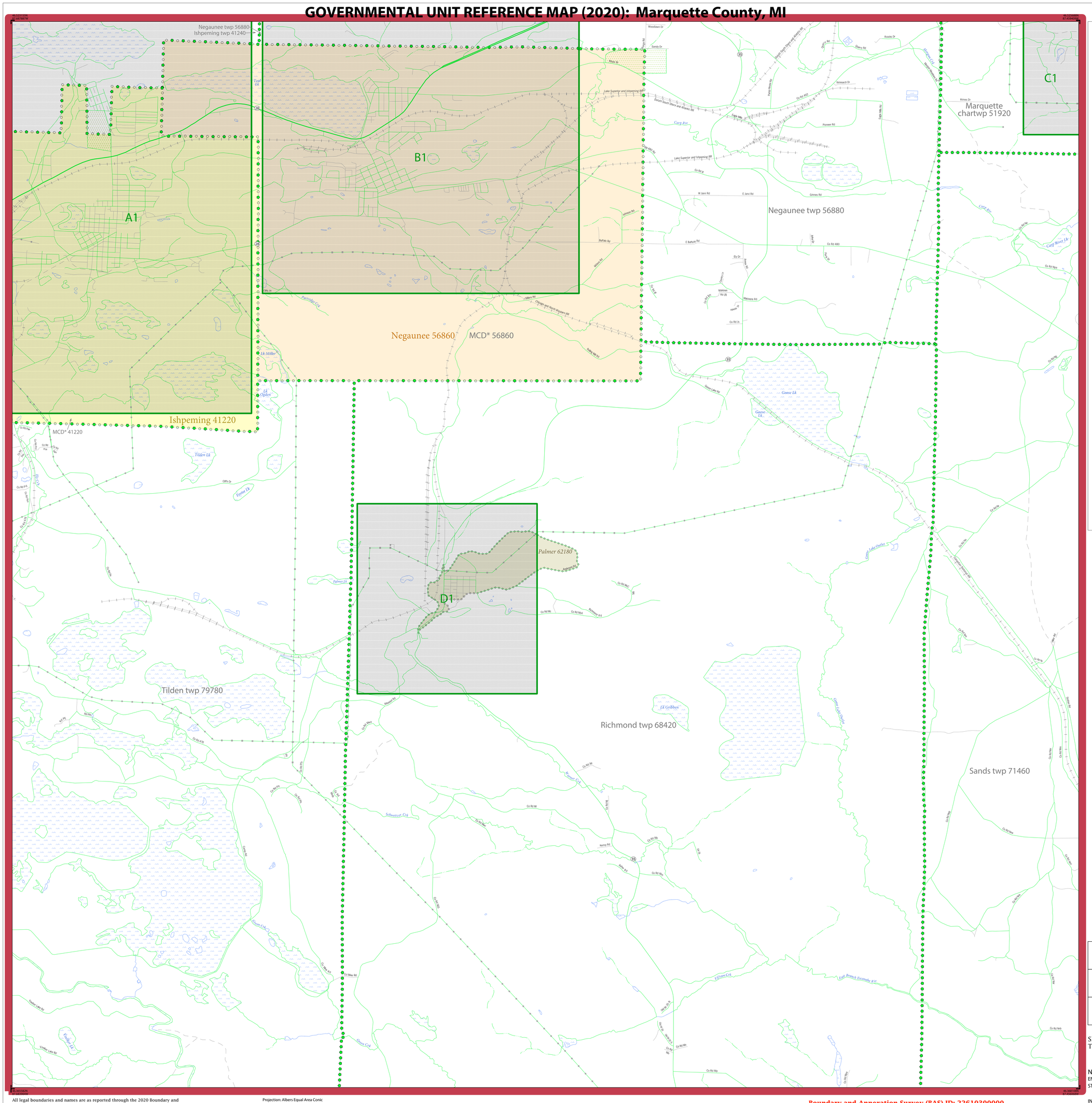

LEGEND

SYMBOL DESCRIPTION	SYMBOL	LABEL STYLE
Federal American Indian Reservation		L'ANSE RESERVATION (TA 1880)
Off-Reservation Trust Land		T1880
American Indian Tribal Subdivision		SHONTO (620)
Alaska Native Regional Corporation (ANRC)		*NANA ANRC 52120*
State (or statistically equivalent entity)		NEW YORK 36
County (or statistically equivalent entity)		ERIE 029
Minor Civil Division (MCD)[1]		Lee town 41460
Census County Division (CCD)[2]		*Jemez CCD 91650*
Consolidated City		MILFORD 47500
Incorporated Place[3]		Davis 18100
Census Designated Place (CDP)[2]		*Cochiti 16560*

DESCRIPTION	SYMBOL	DESCRIPTION	SYMBOL
Interstate	5	Water Body	*Pleasant Lake*
U.S. Highway	2	Swamp or Marsh	*Okefenokee Swamp*
State Highway	4	Glacier	*Bering Glacier*
Other Road	Marsh Ln	Airport, Airfield, or Helicopter Landing Pad	Dönärd Airfield
Cul-de-sac		College or University	Coll/Univ
Circle		Military	Fort Belvoir
Geographic Offset or Corridor		Prison or Juvenile Detention Center	P/JDC
4WD Trail, Stairway, Alley, Walkway, or Ferry		Cemetery	Powell Cmtry
Railroad	Southern RR	Golf Course	Pinehurst GlfCrs
Pipeline or Power Line		National Park or Forest	Yosemite NP
Ridge or Fence		Other Park	St Francis Park
Property Line or Nonvisible Boundary		Outside Subject Area	
Perennial Stream	*Tumbling Cr*	Inset Area	A1
Intermittent Stream	*Piney Cr*		
Mountain Peak or Hill	*Mt. Baker*		

Where state, county, and/or MCD/CCD boundaries coincide, the map shows the boundary symbol for only the highest-ranking of these boundaries. Where American Indian reservation and American Indian tribal subdivision boundaries coincide, the map shows only the American Indian reservation boundaries.

Entity names are followed by either their FIPS code or census code; parentheses indicate a census code.

1 'MCD*' indicates a false MCD. These are for Census Bureau use only.

2 The CCD and CDP boundaries represent statistical entities only and are not updated through the BAS.

3 Incorporated place name color corresponds to the incorporated place fill color.

Due to space limitations, some road names, along with other feature and geography names on the map, may not be shown.

The Census Bureau stores primary and alternate road names, but only primary road names are used to label the roads on these maps.

Key to Adjacent Sheets

22	23	24
27	28	29
32	33	34

Sheet Location within Entity

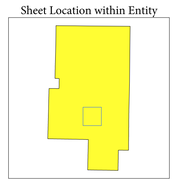

Sheet 28 of 40 PARENT sheets
Total Sheets: 47 (Index 1; Parent 40; Inset 6)

NAME: Marquette County (103)
ENTITY TYPE: County or statistically equivalent entity
ST: Michigan (26)

INDEX OR PARENT SHEET #: 028
INSET SHEET #: 000000

2020 COUNTY REF MAP (PARENT)

5340226103000002800000

All legal boundaries and names are as reported through the 2020 Boundary and Annexation Survey (BAS) and Boundary Validation Program (BVP). The boundaries shown on this map are for Census Bureau statistical data collection and tabulation purposes only; their depiction and designation for statistical purposes does not constitute a determination of jurisdictional authority or rights of ownership or entitlement.

Data Source: U.S. Census Bureau's MAF/TIGER database (TAB20), November 2020
Created by Geography Division: December 08, 2020

U.S. DEPARTMENT OF COMMERCE U.S. Census Bureau

Projection: Albers Equal Area Conic
Datum: NAD 83
Spheroid: GRS 80
1st Standard Parallel: 42 47 51
2nd Standard Parallel: 47 12 16
Central Meridian: -86 16 13
Latitude of Projection's Origin: 41 41 45
False Easting: 0
False Northing: 0

0 0.7 1.4 2.1 2.8 3.5 Kilometers
0 0.4 0.8 1.2 1.6 2 Miles
The plotted map scale is 1:24,000

N W E S

Boundary and Annexation Survey (BAS) ID: 22610300000
BAS Submission Deadline: March 1, 2021

PDF versions of the BAS maps are available at:
www.census.gov/programs-surveys/bas/geographies.html

For more information, or to request additional maps, please email geo.bas@census.gov, call 1-800-972-5651, or visit www.census.gov/programs-surveys/bas.html.

United States Census Bureau

GOVERNMENTAL UNIT REFERENCE MAP (2020): Marquette County, MI

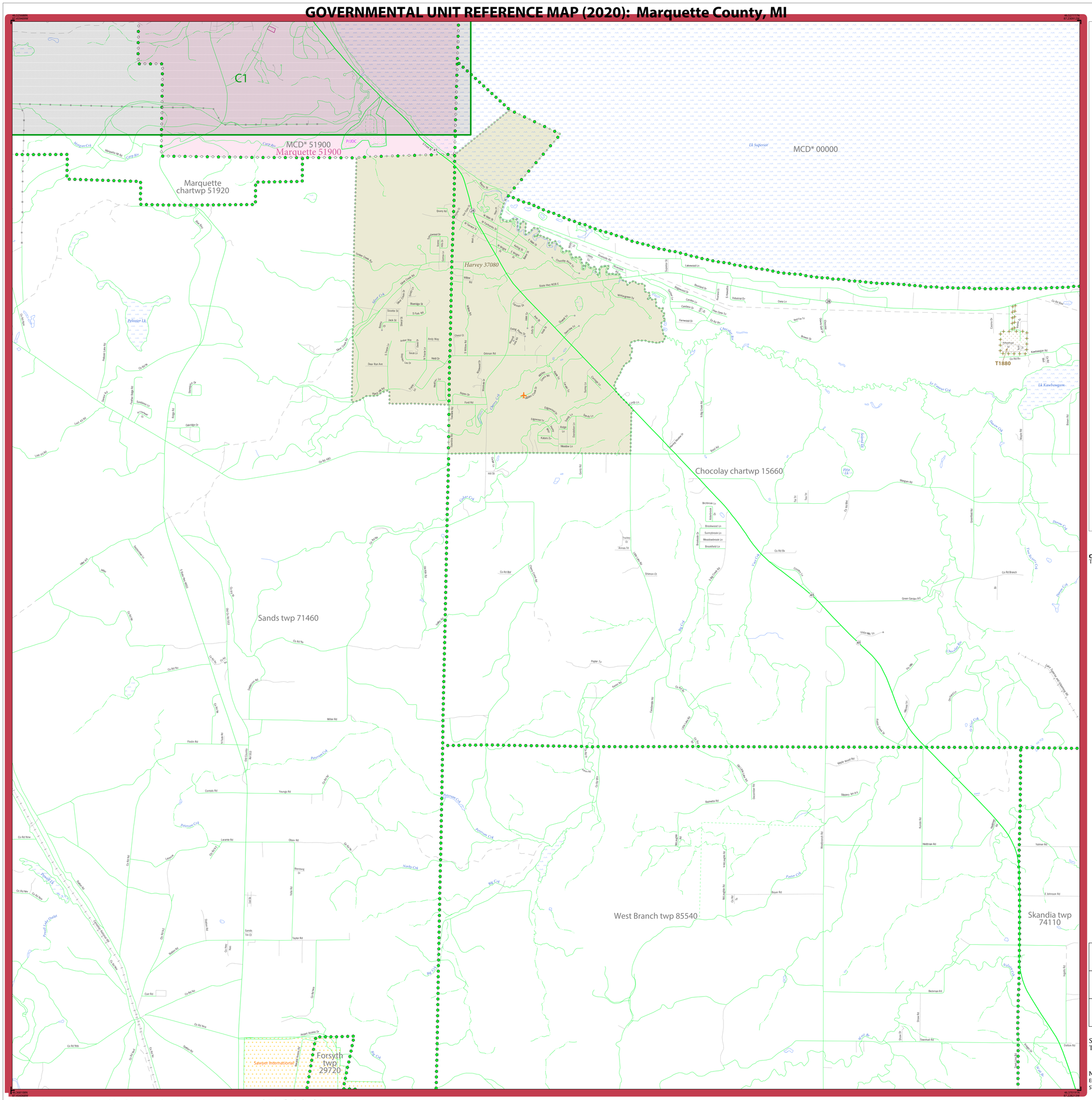

GOVERNMENTAL UNIT REFERENCE MAP (2020): Marquette County, MI

MCD* 00000
Lk Superior
Chocolay chartwp 15660
Onota twp 60820
Skandia twp 74110
Rock River twp 69160
MARQUETTE 103
ALGER 003
Lk Le Vasseur
Sand Lk
Howes Lk
Silver Lk
Sand R
Mud Crk
Mangum Rd
Carp Fair Rd
Sand River Rd
Deerton Rd
Kenvonen Rd
Deerton Onota Rd
Sigan Rd
Lake Superior Pkwy Rd
Lake Superior Pkwy Rd
E Johnson Rd
Dalton Rd
Abrahams Rd
Saari Rd
Flipula Rd
E Branch Sand R
Lynne Rd
Anderson Rd
Elmer Johnson Rd
Ferguson Rd
Hedge Rd
N Rooney Rd
N Sand Rd
Silver Crk
North Branch Sagomock Crk
Sagomock Crk
Lake Superior and Ishpeming RR
Chicago and Northwestern RR
Soo Line RR
Ore Dock Rd
Ore Rd Bas
Sand Rr
Sand River Rr
Sand River Rd
Mikry Rd
Gordon Ln
Gordon Tr
Sullivan Ln
Lake Superior Pkwy Rd
Lake Superior Pkwy Rd
Whitefish Rd
Deerton Sand Lake Rd
N Hoist Rd
Deerton Rd
Mining Rr
Mining Rd
Mine Pond Rd
Mine Pond Rd
Sigan Rr
Sigan Rd
Lindberg Wheeler Rr
Lindberg Wheeler Rd
Lindberg Wheeler Rd
West Branch Crk Rr
Lindberg Wheeler Rr
Lindberg Wheeler Rr
Lindberg Wheeler Rd
Lindberg Wheeler Rr
Lindberg Wheeler Rr
Lindberg Wheeler Rr

GOVERNMENTAL UNIT REFERENCE MAP (2020): Marquette County, MI

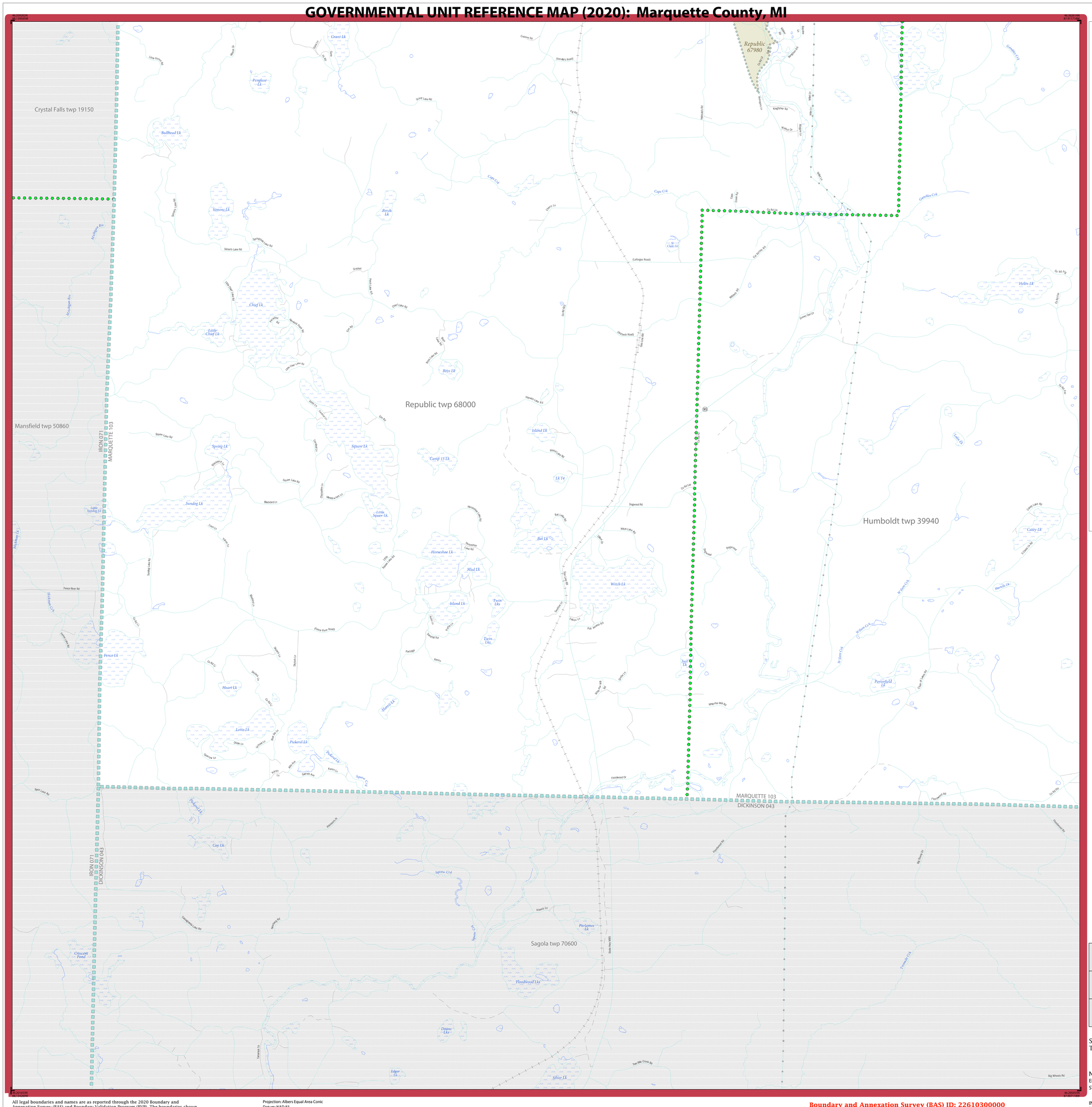
Crystal Falls twp 19150
Mansfield twp 50860
Republic twp 68000
Humboldt twp 39940
Sagola twp 70600
Republic 67980
IRON 071
MARQUETTE 103
DICKINSON 043
Grant Lk
Penglase Lk
Bullhead Lk
Simons Lk
Perch Lk
Chief Lk
Little Chief Lk
Boys Lk
Island Lk
Camp 15 Lk
LK T4
Spring Lk
Sijiuaw Lk
Sundog Lk
Little Sundog Lk
Little Squaw Lk
Bat Lk
Horseshoe Lk
Mud Lk
Twin Lks
Witch Lk
Fence Lk
Heart Lk
Henry Lk
Lotto Lk
Pickerel Lk
Helen Lk
Casey Lk
Portenfield Lk
Martells Lk
Cay Lk
Parlaimee Lk
Floodwood Lks
Crescent Pond
Edgar Lk
Silver Lk
Dozens Lk
Republic
Gwinn
Sagola
Spurr
Sturgeon R
Menominee R
Michigamme R
Carp Creek
Goodwin Creek
Fence River
Sturgeon River
Spurr Creek
Squaw Cr
Floodwood Cr
Big Wheels Rd
Two Mile Cross Rd
Floodwood Rd
Fence River Rd
Sagola Lake Rd
Sagola Cr
Crescent Lake Rd
Edgar Rd
Tamarack St
Sand River Rd
Sand River
Pine River
Pine River Rd
Sand River Rd
Sand River Rd
Sand

GOVERNMENTAL UNIT REFERENCE MAP (2020): Marquette County, MI



LEGEND

SYMBOL DESCRIPTION	SYMBOL	LABEL STYLE
Federal American Indian Reservation		L'ANSE RESERVATION (TA 1880)
Off-Reservation Trust Land		T1880
American Indian Tribal Subdivision		SHONTO (620)
Alaska Native Regional Corporation (ANRC)		NANA ANRC 52120
State (or statistically equivalent entity)		NEW YORK 36
County (or statistically equivalent entity)		ERIE 029
Minor Civil Division (MCD)[1]		Lee town 41460
Census County Division (CCD)[2]		Jemez CCD 91650
Consolidated City		MILFORD 47500
Incorporated Place[3]		Davis 18100
Census Designated Place (CDP)[2]		Cochiti 16560

DESCRIPTION	SYMBOL	DESCRIPTION	SYMBOL
Interstate	5	Water Body	Pleasant Lake
U.S. Highway	2	Swamp or Marsh	Okefenokee Swamp
State Highway	4	Glacier	Bering Glacier
Other Road	Marsh Ln	Airport, Airfield, or Helicopter Landing Pad	Donald Airport
Cul-de-sac		College or University	Coll/Univ
Circle		Military	Fort Belvoir
Geographic Offset or Corridor		Prison or Juvenile Detention Center	P/JDC
4WD Trail, Stairway, Alley, Walkway, or Ferry		Cemetery	Powell Cmtry
Railroad	Southern RR	Golf Course	Pinehurst GlfCrs
Pipeline or Power Line		National Park or Forest	Yosemite NP
Ridge or Fence		Other Park	St Francis Park
Property Line or Nonvisible Boundary		Outside Subject Area	
Perennial Stream	Tumbling Cr	Inset Area	A1
Intermittent Stream	Piney Cr		
Mountain Peak or Hill	Mt. Baker		

Where state, county, and/or MCD/CCD boundaries coincide, the map shows the boundary symbol for only the highest-ranking of these boundaries. Where American Indian reservation and American Indian tribal subdivision boundaries coincide, the map shows only the American Indian reservation boundaries.

Entity names are followed by either their FIPS code or census code; parentheses indicate a census code.

1 'MCD*' indicates a false MCD. These are for Census Bureau use only.

2 The CCD and CDP boundaries represent statistical entities only and are not updated through the BAS.

3 Incorporated place name color corresponds to the incorporated place fill color.

Due to space limitations, some road names, along with other feature and geography names on the map, may not be shown.

The Census Bureau stores primary and alternate road names, but only primary road names are used to label the roads on these maps.

Key to Adjacent Sheets

26	27	28
31	32	33
		36

Sheet Location within Entity

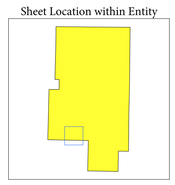

Sheet 32 of 40 PARENT sheets
Total Sheets: 47 (Index 1; Parent 40; Inset 6)

NAME: Marquette County (103)
ENTITY TYPE: County or statistically equivalent entity
ST: Michigan (26)

INDEX OR PARENT SHEET #: 032
INSET SHEET #: 000000

2020 COUNTY REF MAP (PARENT)

5340226103000000032000000

All legal boundaries and names are as reported through the 2020 Boundary and Annexation Survey (BAS) and Boundary Validation Program (BVP). The boundaries shown on this map are for Census Bureau statistical data collection and tabulation purposes only; their depiction and designation for statistical purposes does not constitute a determination of jurisdictional authority or rights of ownership or entitlement.

Data Source: U.S. Census Bureau's MAF/TIGER database (TAB20), November 2020
Created by Geography Division: December 08, 2020

U.S. DEPARTMENT OF COMMERCE U.S. Census Bureau

Projection: Albers Equal Area Conic
Datum: NAD 83
Spheroid: GRS 80
1st Standard Parallel: 42 47 51
2nd Standard Parallel: 47 12 16
Central Meridian: -86 16 13
Latitude of Projection's Origin: 41 41 45
False Easting: 0
False Northing: 0

0 0.7 1.4 2.1 2.8 3.5 Kilometers
0 0.4 0.8 1.2 1.6 2 Miles
The plotted map scale is 1:24,000

N W E S

Boundary and Annexation Survey (BAS) ID: 22610300000
BAS Submission Deadline: March 1, 2021

PDF versions of the BAS maps are available at:
www.census.gov/programs-surveys/bas/geographies.html

For more information, or to request additional maps, please email geo.bas@census.gov, call 1-800-972-5651, or visit www.census.gov/programs-surveys/bas.html.

United States Census Bureau

GOVERNMENTAL UNIT REFERENCE MAP (2020): Marquette County, MI

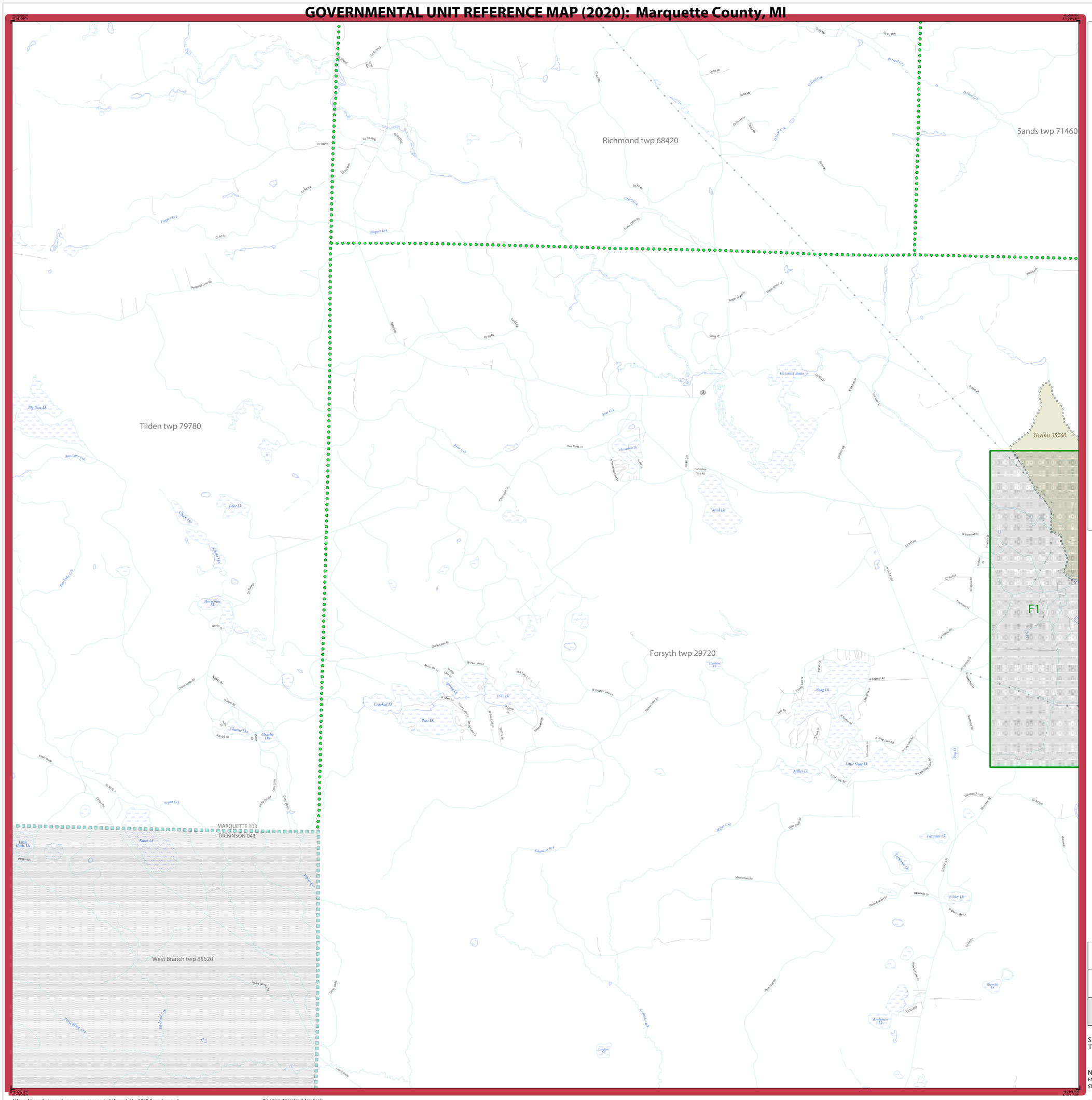

LEGEND

SYMBOL DESCRIPTION	SYMBOL	LABEL STYLE
Federal American Indian Reservation		L'ANSE RESERVATION (TA 1880)
Off-Reservation Trust Land		T1880
American Indian Tribal Subdivision		SHONTO (620)
Alaska Native Regional Corporation (ANRC)		NANA ANRC 52120
State (or statistically equivalent entity)		NEW YORK 36
County (or statistically equivalent entity)		ERIE 029
Minor Civil Division (MCD)[1]		Lee town 41460
Census County Division (CCD)[2]		Jemez CCD 91650
Consolidated City		MILFORD 47500
Incorporated Place[3]		Davis 18100
Census Designated Place (CDP)[2]		Cochiti 16560

DESCRIPTION	SYMBOL	DESCRIPTION	SYMBOL
Interstate	5	Water Body	Pleasant Lake
U.S. Highway	2	Swamp or Marsh	Okefenokee Swamp
State Highway	4	Glacier	Bering Glacier
Other Road	Marsh Ln	Airport, Airfield, or Helicopter Landing Pad	Dönärd Airfield
Cul-de-sac		College or University	Coll/Univ
Circle		Military	Fort Belvoir
Geographic Offset or Corridor		Prison or Juvenile Detention Center	P/JDC
4WD Trail, Stairway, Alley, Walkway, or Ferry		Cemetery	Powell Cmtry
Railroad	Southern RR	Golf Course	Pinehurst GlfCrs
Pipeline or Power Line		National Park or Forest	Yosemite NP
Ridge or Fence		Other Park	St Francis Park
Property Line or Nonvisible Boundary		Outside Subject Area	
Perennial Stream	Tumbling Cr	Inset Area	A1
Intermittent Stream	Piney Cr		
Mountain Peak or Hill	Mt. Baker		

Where state, county, and/or MCD/CCD boundaries coincide, the map shows the boundary symbol for only the highest-ranking of these boundaries. Where American Indian reservation and American Indian tribal subdivision boundaries coincide, the map shows only the American Indian reservation boundaries.

Entity names are followed by either their FIPS code or census code; parentheses indicate a census code.

1 'MCD" indicates a false MCD. These are for Census Bureau use only.

2 The CCD and CDP boundaries represent statistical entities only and are not updated through the BAS.

3 Incorporated place name color corresponds to the incorporated place fill color.

Due to space limitations, some road names, along with other feature and geography names on the map, may not be shown.

The Census Bureau stores primary and alternate road names, but only primary road names are used to label the roads on these maps.

Key to Adjacent Sheets

27	28	29
32	33	34
	36	37

Sheet Location within Entity

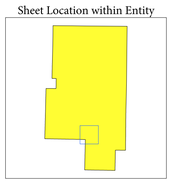

Sheet 33 of 40 PARENT sheets
Total Sheets: 47 (Index 1; Parent 40; Inset 6)

NAME: Marquette County (103)
ENTITY TYPE: County or statistically equivalent entity
ST: Michigan (26)

INDEX OR PARENT SHEET #: 033
INSET SHEET #: 000000

2020 COUNTY REF MAP (PARENT)

5340226103000000033000000

All legal boundaries and names are as reported through the 2020 Boundary and Annexation Survey (BAS) and Boundary Validation Program (BVP). The boundaries shown on this map are for Census Bureau statistical data collection and tabulation purposes only; their depiction and designation for statistical purposes does not constitute a determination of jurisdictional authority or rights of ownership or entitlement.

Data Source: U.S. Census Bureau's MAF/TIGER database (TAB20), November 2020
Created by Geography Division: December 08, 2020

U.S. DEPARTMENT OF COMMERCE U.S. Census Bureau

Projection: Albers Equal Area Conic
Datum: NAD 83
Spheroid: GRS 80
1st Standard Parallel: 42 47 51
2nd Standard Parallel: 47 12 16
Central Meridian: -86 16 13
Latitude of Projection's Origin: 41 41 45
False Easting: 0
False Northing: 0

0 0.7 1.4 2.1 2.8 3.5 Kilometers
0 0.4 0.8 1.2 1.6 2 Miles
The plotted map scale is 1:24,000

N W E S

Boundary and Annexation Survey (BAS) ID: 22610300000
BAS Submission Deadline: March 1, 2021

PDF versions of the BAS maps are available at: www.census.gov/programs-surveys/bas/geographies.html

For more information, or to request additional maps, please email geo.bas@census.gov, call 1-800-972-5651, or visit www.census.gov/programs-surveys/bas.html.

United States Census Bureau

GOVERNMENTAL UNIT REFERENCE MAP (2020): Marquette County, MI

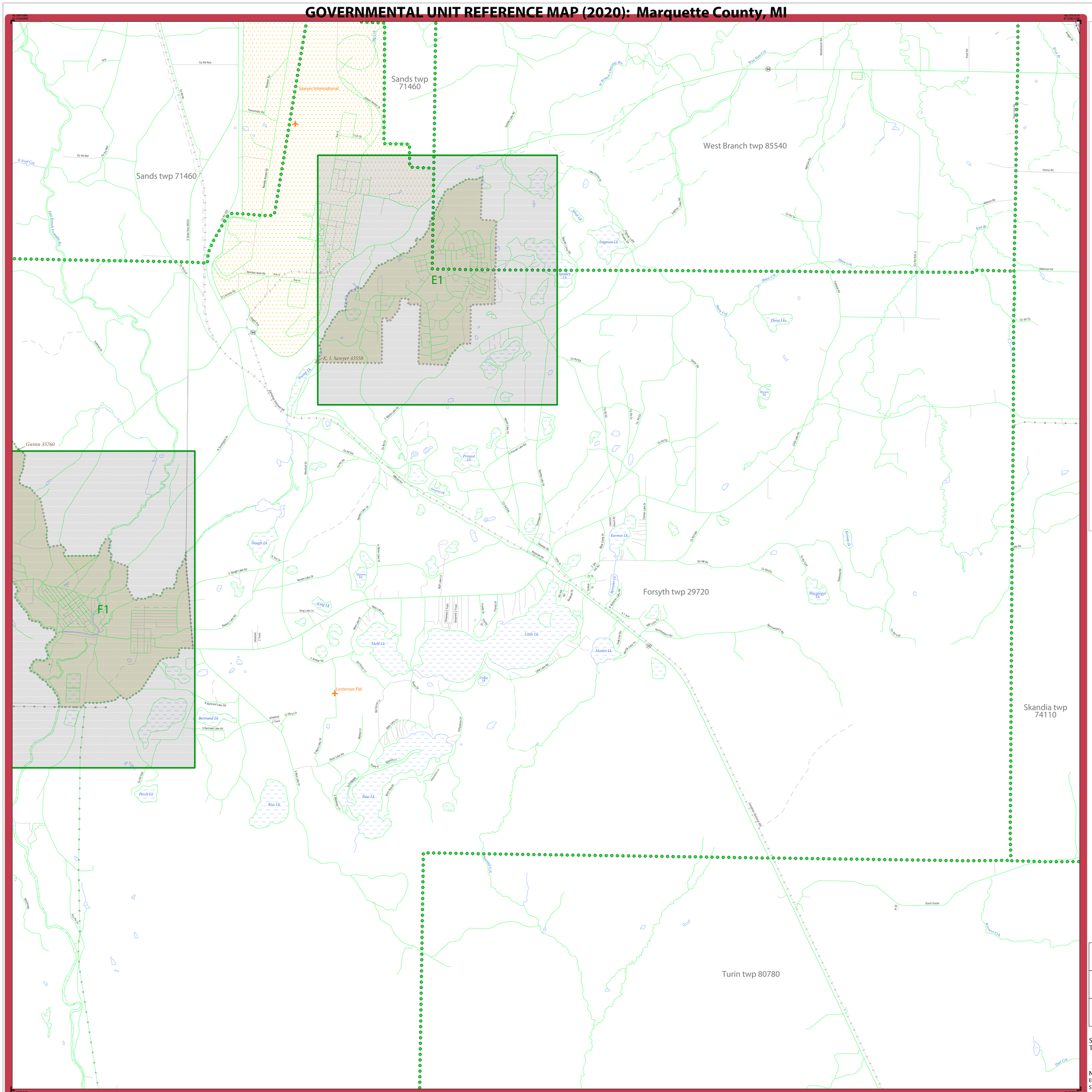

LEGEND

SYMBOL DESCRIPTION	SYMBOL	LABEL STYLE
Federal American Indian Reservation		L'ANSE RESERVATION (TA 1880)
Off-Reservation Trust Land		T1880
American Indian Tribal Subdivision		SHONTO (620)
Alaska Native Regional Corporation (ANRC)		*NANA ANRC 52120*
State (or statistically equivalent entity)		NEW YORK 36
County (or statistically equivalent entity)		ERIE 029
Minor Civil Division (MCD)[1]		Lee town 41460
Census County Division (CCD)[2]		*Jemez CCD 91650*
Consolidated City		MILFORD 47500
Incorporated Place[3]		Davis 18100
Census Designated Place (CDP)[2]		*Cochiti 16560*

DESCRIPTION	SYMBOL	DESCRIPTION	SYMBOL
Interstate	5	Water Body	*Pleasant Lake*
U.S. Highway	2	Swamp or Marsh	*Okefenokee Swamp*
State Highway	4	Glacier	*Bering Glacier*
Other Road	Marsh Ln	Airport, Airfield, or Helicopter Landing Pad	Dönärd Airport
Cul-de-sac		College or University	Coll/Univ
Circle		Military	Fort Belvoir
Geographic Offset or Corridor		Prison or Juvenile Detention Center	P/JDC
4WD Trail, Stairway, Alley, Walkway, or Ferry		Cemetery	Powell Cmtry
Railroad	Southern RR	Golf Course	Pinehurst GlfCrs
Pipeline or Power Line		National Park or Forest	Yosemite NP
Ridge or Fence		Other Park	St Francis Park
Property Line or Nonvisible Boundary		Outside Subject Area	
Perennial Stream	*Tumbling Cr*	Inset Area	A1
Intermittent Stream	*Piney Cr*		
Mountain Peak or Hill	*Mt. Baker*		

Where state, county, and/or MCD/CCD boundaries coincide, the map shows the boundary symbol for only the highest-ranking of these boundaries. Where American Indian reservation and American Indian tribal subdivision boundaries coincide, the map shows only the American Indian reservation boundaries.

Entity names are followed by either their FIPS code or census code; parentheses indicate a census code.

1 'MCD*' indicates a false MCD. These are for Census Bureau use only.

2 The CCD and CDP boundaries represent statistical entities only and are not updated through the BAS.

3 Incorporated place name color corresponds to the incorporated place fill color.

Due to space limitations, some road names, along with other feature and geography names on the map, may not be shown.

The Census Bureau stores primary and alternate road names, but only primary road names are used to label the roads on these maps.

Key to Adjacent Sheets

28	29	30
33	34	35
36	37	38

Sheet Location within Entity

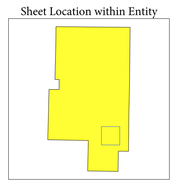

Sheet 34 of 40 PARENT sheets
Total Sheets: 47 (Index 1; Parent 40; Inset 6)

NAME: Marquette County (103)
ENTITY TYPE: County or statistically equivalent entity
ST: Michigan (26)

INDEX OR PARENT SHEET #: 034
INSET SHEET #: 000000

2020 COUNTY REF MAP (PARENT)

5340226103000000034000000

All legal boundaries and names are as reported through the 2020 Boundary and Annexation Survey (BAS) and Boundary Validation Program (BVP). The boundaries shown on this map are for Census Bureau statistical data collection and tabulation purposes only; their depiction and designation for statistical purposes does not constitute a determination of jurisdictional authority or rights of ownership or entitlement.

Data Source: U.S. Census Bureau's MAF/TIGER database (TAB20), November 2020
Created by Geography Division: December 08, 2020

U.S. DEPARTMENT OF COMMERCE U.S. Census Bureau

Projection: Albers Equal Area Conic
Datum: NAD 83
Spheroid: GRS 80
1st Standard Parallel: 42 47 51
2nd Standard Parallel: 47 12 16
Central Meridian: -86 16 13
Latitude of Projection's Origin: 41 41 45
False Easting: 0
False Northing: 0

0 0.7 1.4 2.1 2.8 3.5 Kilometers
0 0.4 0.8 1.2 1.6 2 Miles
The plotted map scale is 1:24,000

N W E S

Boundary and Annexation Survey (BAS) ID: 22610300000
BAS Submission Deadline: March 1, 2021

PDF versions of the BAS maps are available at:
www.census.gov/programs-surveys/bas/geographies.html

For more information, or to request additional maps, please email geo.bas@census.gov, call 1-800-972-5651, or visit www.census.gov/programs-surveys/bas.html.

United States Census Bureau

GOVERNMENTAL UNIT REFERENCE MAP (2020): Marquette County, MI

LEGEND

SYMBOL DESCRIPTION	SYMBOL	LABEL STYLE
Federal American Indian Reservation		L'ANSE RESERVATION (TA 1880)
Off-Reservation Trust Land		T1880
American Indian Tribal Subdivision		SHONTO (620)
Alaska Native Regional Corporation (ANRC)		*NANA ANRC 52120*
State (or statistically equivalent entity)		NEW YORK 36
County (or statistically equivalent entity)		ERIE 029
Minor Civil Division (MCD)[1]		Lee town 41460
Census County Division (CCD)[2]		*Jemez CCD 91650*
Consolidated City		MILFORD 47500
Incorporated Place[3]		Davis 18100
Census Designated Place (CDP)[2]		*Cochiti 16560*

DESCRIPTION	SYMBOL	DESCRIPTION	SYMBOL
Interstate	I	Water Body	*Pleasant Lake*
U.S. Highway	2	Swamp or Marsh	*Okefenokee Swamp*
State Highway	4	Glacier	*Bering Glacier*
Other Road	Marsh Ln	Airport, Airfield, or Helicopter Landing Pad	Dönärd Airfield
Cul-de-sac		College or University	Coll/Univ
Circle		Military	Fort Belvoir
Geographic Offset or Corridor		Prison or Juvenile Detention Center	P/JDC
4WD Trail, Stairway, Alley, Walkway, or Ferry		Cemetery	Powell Cmtry
Railroad	Southern RR	Golf Course	Pinehurst Gl/Crs
Pipeline or Power Line		National Park or Forest	Yosemite NP
Ridge or Fence		Other Park	St Francis Park
Property Line or Nonvisible Boundary		Outside Subject Area	
Perennial Stream	*Tumbling Cr*	Inset Area	A1
Intermittent Stream	*Piney Cr*		
Mountain Peak or Hill	*Mt. Baker*		

Where state, county, and/or MCD/CCD boundaries coincide, the map shows the boundary symbol for only the highest-ranking of these boundaries. Where American Indian reservation and American Indian tribal subdivision boundaries coincide, the map shows only the American Indian reservation boundaries.

Entity names are followed by either their FIPS code or census code; parentheses indicate a census code.

1 'MCD*' indicates a false MCD. These are for Census Bureau use only.

2 The CCD and CDP boundaries represent statistical entities only and are not updated through the BAS.

3 Incorporated place name color corresponds to the incorporated place fill color.

Due to space limitations, some road names, along with other feature and geography names on the map, may not be shown.

The Census Bureau stores primary and alternate road names, but only primary road names are used to label the roads on these maps.

Key to Adjacent Sheets

29	30	
34	35	
37	38	

Sheet Location within Entity

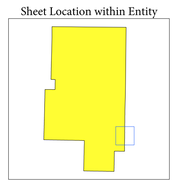

Sheet 35 of 40 PARENT sheets
Total Sheets: 47 (Index 1; Parent 40; Inset 6)

NAME: Marquette County (103)
ENTITY TYPE: County or statistically equivalent entity
ST: Michigan (26)

INDEX OR PARENT SHEET #: 035
INSET SHEET #: 000000

2020 COUNTY REF MAP (PARENT)

5340226103000000035000000

All legal boundaries and names are as reported through the 2020 Boundary and Annexation Survey (BAS) and Boundary Validation Program (BVP). The boundaries shown on this map are for Census Bureau statistical data collection and tabulation purposes only; their depiction and designation for statistical purposes does not constitute a determination of jurisdictional authority or rights of ownership or entitlement.

Data Source: U.S. Census Bureau's MAF/TIGER database (TAB20), November 2020
Created by Geography Division: December 08, 2020

U.S. DEPARTMENT OF COMMERCE U.S. Census Bureau

Projection: Albers Equal Area Conic
Datum: NAD 83
Spheroid: GRS 80
1st Standard Parallel: 42 47 51
2nd Standard Parallel: 47 12 16
Central Meridian: -86 16 13
Latitude of Projection's Origin: 41 41 45
False Easting: 0
False Northing: 0

0 0.7 1.4 2.1 2.8 3.5 Kilometers
0 0.4 0.8 1.2 1.6 2 Miles
The plotted map scale is 1:24,000

N W E S

Boundary and Annexation Survey (BAS) ID: 22610300000
BAS Submission Deadline: March 1, 2021

PDF versions of the BAS maps are available at:
www.census.gov/programs-surveys/bas/geographies.html

For more information, or to request additional maps, please email geo.bas@census.gov, call 1-800-972-5651, or visit www.census.gov/programs-surveys/bas.html.

United States Census Bureau

GOVERNMENTAL UNIT REFERENCE MAP (2020): Marquette County, MI

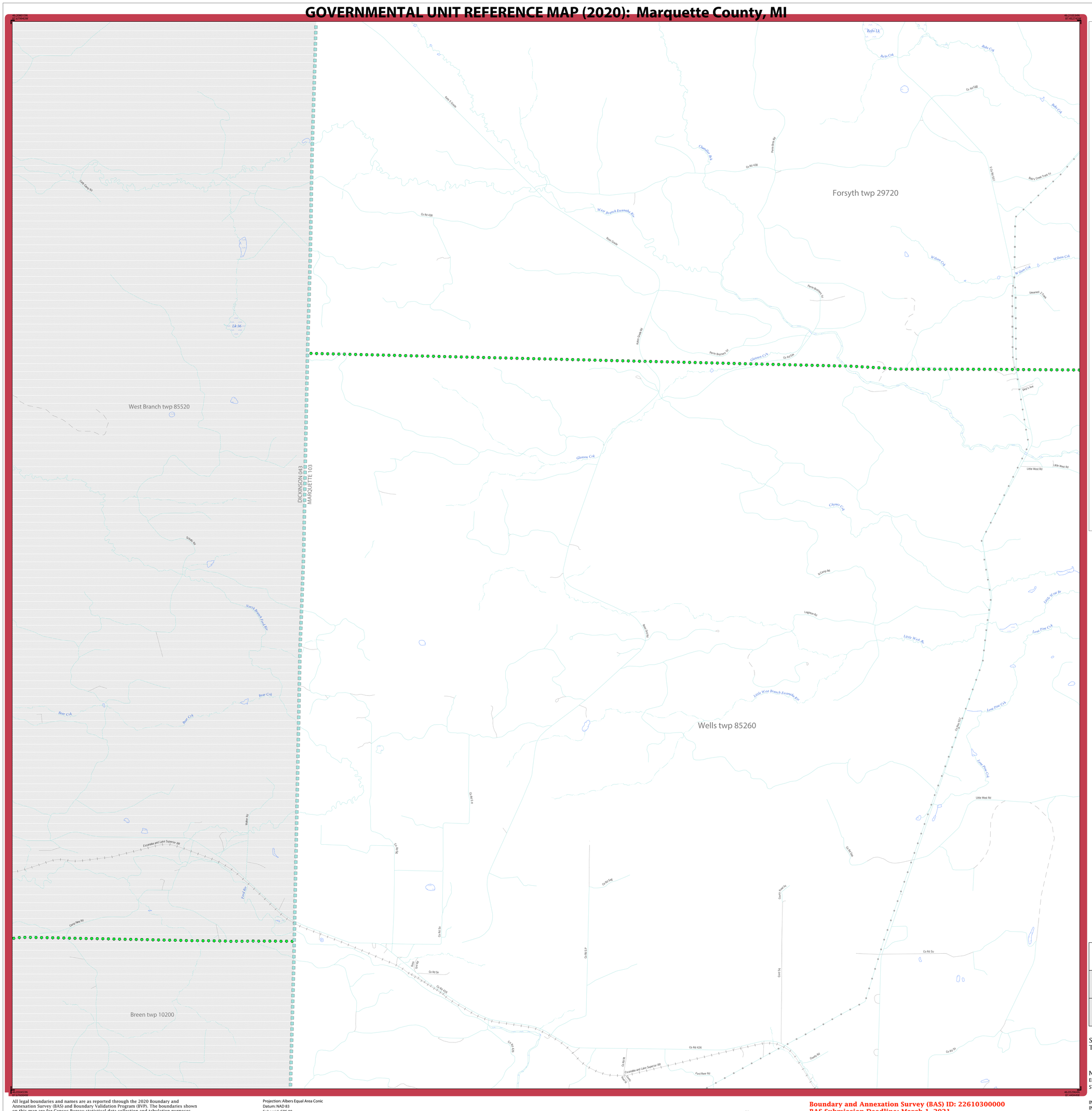
Forsyth twp 29720
West Branch twp 85520
Wells twp 85260
Breen twp 10200
DICKINSON 043
MARQUETTE 103
Bobs Lk
Bobs Crk
Chandler Brk
West Branch Escanaba Rvr
Gleason Crk
Little West Br
Little West Branch Escanaba Rvr
Lone Pine Crk
Escanaba and Lake Superior RR
Co Rd 438
Co Rd 426
Co Rd 5u
Co Rd 5n
Co Rd 5w
Co Rd 5e
Co Rd 5d
Co Rd 5a
Co Rd 5u
Co Rd 5t
Co Rd 5s
Co Rd 5p
Co Rd 5q
Co Rd 5r
Co Rd 5v
Co Rd 5x
Co Rd 5y
Co Rd 5z
Co Rd 6a
Co Rd 6b
Co Rd 6c
Co Rd 6d
Co Rd 6e
Co Rd 6f
Co Rd 6g
Co Rd 6h
Co Rd 6i
Co Rd 6j
Co Rd 6k
Co Rd 6l
Co Rd 6m
Co Rd 6n
Co Rd 6o
Co Rd 6p
Co Rd 6q
Co Rd 6r
Co Rd 6s
Co Rd 6t
Co Rd 6u
Co Rd 6v
Co Rd 6w
Co Rd 6x
Co Rd 6y
Co Rd 6z
Co Rd 7a
Co Rd 7b
Co Rd 7c
Co Rd 7d
Co Rd 7e
Co Rd 7f
Co Rd 7g
Co Rd 7h
Co Rd 7i
Co Rd 7j
Co Rd 7k
Co Rd 7l
Co Rd 7m
Co Rd 7n
Co Rd 7o
Co Rd 7p
Co Rd 7q
Co Rd 7r
Co Rd 7s
Co Rd 7t
Co Rd 7u
Co Rd 7v
Co Rd 7w
Co Rd 7x
Co Rd 7y
Co Rd 7z
Co Rd 8a
Co Rd 8b
Co Rd 8c
Co Rd 8d
Co Rd 8e
Co Rd 8f
Co Rd 8g
Co Rd 8h
Co Rd 8i
Co Rd 8j
Co Rd 8k
Co Rd 8l
Co Rd 8m
Co Rd 8n
Co Rd 8o
Co Rd 8p
Co Rd 8q
Co Rd 8r
Co Rd 8s
Co Rd 8t
Co Rd 8u
Co Rd 8v
Co Rd 8w
Co Rd 8x
Co Rd 8y
Co Rd 8z
Co Rd 9a
Co Rd 9b
Co Rd 9c
Co Rd 9d
Co Rd 9e
Co Rd 9f
Co Rd 9g
Co Rd 9h
Co Rd 9i
Co Rd 9j
Co Rd 9k
Co Rd 9l
Co Rd 9m
Co Rd 9n
Co Rd 9o
Co Rd 9p
Co Rd 9q
Co Rd 9r
Co Rd 9s
Co Rd 9t
Co Rd 9u
Co Rd 9v
Co Rd 9w
Co Rd 9x
Co Rd 9y
Co Rd 9z
Co Rd 10a
Co Rd 10b
Co Rd 10c
Co Rd 10d
Co Rd 10e
Co Rd 10f
Co Rd 10g
Co Rd 10h
Co Rd 10i
Co Rd 10j
Co Rd 10k
Co Rd 10l
Co Rd 10m
Co Rd 10n
Co Rd 10o
Co Rd 10p
Co Rd 10q
Co Rd 10r
Co Rd 10s
Co Rd 10t
Co Rd 10u
Co Rd 10v
Co Rd 10w
Co Rd 10x
Co Rd 10y
Co Rd 10z
Co Rd 11a
Co Rd 11b
Co Rd 11c
Co Rd 11d
Co Rd 11e
Co Rd 11f
Co Rd 11g
Co Rd 11h
Co Rd 11i
Co Rd 11j
Co Rd 11k
Co Rd 11l
Co Rd 11m
Co Rd 11n
Co Rd 11o
Co Rd 11p
Co Rd 11q
Co Rd 11r
Co Rd 11s
Co Rd 11t
Co Rd 11u
Co Rd 11v
Co Rd 11w
Co Rd 11x
Co Rd 11y
Co Rd 11z
Co Rd 12a
Co Rd 12b
Co Rd 12c
Co Rd 12d
Co Rd 12e
Co Rd 12f
Co Rd 12g
Co Rd 12h
Co Rd 12i
Co Rd 12j
Co Rd 12k
Co Rd 12l
Co Rd 12m
Co Rd 12n
Co Rd 12o
Co Rd 12p
Co Rd 12q
Co Rd 12r
Co Rd 12s
Co Rd 12t
Co Rd 12u
Co Rd 12v
Co Rd 12w
Co Rd 12x
Co Rd 12y
Co Rd 12z
Co Rd 13a
Co Rd 13b
Co Rd 13c
Co Rd 13d
Co Rd 13e
Co Rd 13f
Co Rd 13g
Co Rd 13h
Co Rd 13i
Co Rd 13j
Co Rd 13k
Co Rd 13l
Co Rd 13m
Co Rd 13n
Co Rd 13o
Co Rd 13p
Co Rd 13q
Co Rd 13r
Co Rd 13s
Co Rd 13t
Co Rd 13u
Co Rd 13v
Co Rd 13w
Co Rd 13x
Co Rd 13y
Co Rd 13z
Co Rd 14a
Co Rd 14b
Co Rd 14c
Co Rd 14d
Co Rd 14e
Co Rd 14f
Co Rd 14g
Co Rd 14h
Co Rd 14i
Co Rd 14j
Co Rd 14k
Co Rd 14l
Co Rd 14m
Co Rd 14n
Co Rd 14o
Co Rd 14p
Co Rd 14q
Co Rd 14r
Co Rd 14s
Co Rd 14t
Co Rd 14u
Co Rd 14v
Co Rd 14w
Co Rd 14x
Co Rd 14y
Co Rd 14z
Co Rd 15a
Co Rd 15b
Co Rd 15c
Co Rd 15d
Co Rd 15e
Co Rd 15f
Co Rd 15g
Co Rd 15h
Co Rd 15i
Co Rd 15j
Co Rd 15k
Co Rd 15l
Co Rd 15m
Co Rd 15n
Co Rd 15o
Co Rd 15p
Co Rd 15q
Co Rd 15r
Co Rd 15s
Co Rd 15t
Co Rd 15u
Co Rd 15v
Co Rd 15w
Co Rd 15x
Co Rd 15y
Co Rd 15z
Co Rd 16a
Co Rd 16b
Co Rd 16c
Co Rd 16d
Co Rd 16e
Co Rd 16f
Co Rd 16g
Co Rd 16h
Co Rd 16i
Co Rd 16j
Co Rd 16k
Co Rd 16l
Co Rd 16m
Co Rd 16n
Co Rd 16o
Co Rd 16p
Co Rd 16q
Co Rd 16r
Co Rd 16s
Co Rd 16t
Co Rd 16u
Co Rd 16v
Co Rd 16w
Co Rd 16x
Co Rd 16y
Co Rd 16z
Co Rd 17a
Co Rd 17b
Co Rd 17c
Co Rd 17d
Co Rd 17e
Co Rd 17f
Co Rd 17g
Co Rd 17h
Co Rd 17i
Co Rd 17j
Co Rd 17k
Co Rd 17l
Co Rd 17m
Co Rd 17n
Co Rd 17o
Co Rd 17p
Co Rd 17q
Co Rd 17r
Co Rd 17s
Co Rd 17t
Co Rd 17u
Co Rd 17v
Co Rd 17w
Co Rd 17x
Co Rd 17y
Co Rd 17z
Co Rd 18a
Co Rd 18b
Co Rd 18c
Co Rd 18d
Co Rd 18e
Co Rd 18f
Co Rd 18g
Co Rd 18h
Co Rd 18i
Co Rd 18j
Co Rd 18k
Co Rd 18l
Co Rd 18m
Co Rd 18n
Co Rd 18o
Co Rd 18p
Co Rd 18q
Co Rd 18r
Co Rd 18s
Co Rd 18t
Co Rd 18u
Co Rd 18v
Co Rd 18w
Co Rd 18x
Co Rd 18y
Co Rd 18z
Co Rd 19a
Co Rd 19b
Co Rd 19c
Co Rd 19d
Co Rd 19e
Co Rd 19f
Co Rd 19g
Co Rd 19h
Co Rd 19i
Co Rd 19j
Co Rd 19k
Co Rd 19l
Co Rd 19m
Co Rd 19n
Co Rd 19o
Co Rd 19p
Co Rd 19q
Co Rd 19r
Co Rd 19s
Co Rd 19t
Co Rd 19u
Co Rd 19v
Co Rd 19w
Co Rd 19x
Co Rd 19y
Co Rd 19z
Co Rd 20a
Co Rd 20b
Co Rd 20c
Co Rd 20d
Co Rd 20e
Co Rd 20f
Co Rd 20g
Co Rd 20h
Co Rd 20i
Co Rd 20j
Co Rd 20k
Co Rd 20l
Co Rd 20m
Co Rd 20n
Co Rd 20o
Co Rd 20p
Co Rd 20q
Co Rd 20r
Co Rd 20s
Co Rd 20t
Co Rd 20u
Co Rd 20v
Co Rd 20w
Co Rd 20x
Co Rd 20y
Co Rd 20z
Co Rd 21a
Co Rd 21b
Co Rd 21c
Co Rd 21d
Co Rd 21e
Co Rd 21f
Co Rd 21g
Co Rd 21h
Co Rd 21i
Co Rd 21j
Co Rd 21k
Co Rd 21l
Co Rd 21m
Co Rd 21n
Co Rd 21o
Co Rd 21p
Co Rd 21q
Co Rd 21r
Co Rd 21s
Co Rd 21t
Co Rd 21u
Co Rd 21v
Co Rd 21w
Co Rd 21x
Co Rd 21y
Co Rd 21z
Co Rd 22a
Co Rd 22b
Co Rd 22c
Co Rd 22d
Co Rd 22e
Co Rd 22f
Co Rd 22g
Co Rd 22h
Co Rd 22i
Co Rd 22j
Co Rd 22k
Co Rd 22l
Co Rd 22m
Co Rd 22n
Co Rd 22o
Co Rd 22p
Co Rd 22q
Co Rd 22r
Co Rd 22s
Co Rd 22t
Co Rd 22u
Co Rd 22v
Co Rd 22w
Co Rd 22x
Co Rd 22y
Co Rd 22z
Co Rd 23a
Co Rd 23b
Co Rd 23c
Co Rd 23d
Co Rd 23e
Co Rd 23f
Co Rd 23g
Co Rd 23h
Co Rd 23i
Co Rd 23j
Co Rd 23k
Co Rd 23l
Co Rd 23m
Co Rd 23n
Co Rd 23o
Co Rd 23p
Co Rd 23q
Co Rd 23r
Co Rd 23s
Co Rd 23t
Co Rd 23u
Co Rd 23v
Co Rd 23w
Co Rd 23x
Co Rd 23y
Co Rd 23z
Co Rd 24a
Co Rd 24b
Co Rd 24c
Co Rd 24d
Co Rd 24e
Co Rd 24f
Co Rd 24g
Co Rd 24h
Co Rd 24i
Co Rd 24j
Co Rd 24k
Co Rd 24l
Co Rd 24m
Co Rd 24n
Co Rd 24o
Co Rd 24p
Co Rd 24q
Co Rd 24r
Co Rd 24s
Co Rd 24t
Co Rd 24u
Co Rd 24v
Co Rd 24w
Co Rd 24x
Co Rd 24y
Co Rd 24z
Co Rd 25a
Co Rd 25b
Co Rd 25c
Co Rd 25d
Co Rd 25e
Co Rd 25f
Co Rd 25g
Co Rd 25h
Co Rd 25i
Co Rd 25j
Co Rd 25k
Co Rd 25l
Co Rd 25m
Co Rd 25n
Co Rd 25o
Co Rd 25p
Co Rd 25q
Co Rd 25r
Co Rd 25s
Co Rd 25t
Co Rd 25u
Co Rd 25v
Co Rd 25w
Co Rd 25x
Co Rd 25y
Co Rd 25z
Co Rd 26a
Co Rd 26b
Co Rd 26c
Co Rd 26d
Co Rd 26e
Co Rd 26f
Co Rd 26g
Co Rd 26h
Co Rd 26i
Co Rd 26j
Co Rd 26k
Co Rd 26l
Co Rd 26m
Co Rd 26n
Co Rd 26o
Co Rd 26p
Co Rd 26q
Co Rd 26r
Co Rd 26s
Co Rd 26t
Co Rd 26u
Co Rd 26v
Co Rd 26w
Co Rd 26x
Co Rd 26y
Co Rd 26z
Co Rd 27a
Co Rd 27b
Co Rd 27c
Co Rd 27d
Co Rd 27e
Co Rd 27f
Co Rd 27g
Co Rd 27h
Co Rd 27i
Co Rd 27j
Co Rd 27k
Co Rd 27l
Co Rd 27m
Co Rd 27n
Co Rd 27o
Co Rd 27p
Co Rd 27q
Co Rd 27r
Co Rd 27s
Co Rd 27t
Co Rd 27u
Co Rd 27v
Co Rd 27w
Co Rd 27x
Co Rd 27y
Co Rd 27z
Co Rd 28a
Co Rd 28b
Co Rd 28c
Co Rd 28d
Co Rd 28e
Co Rd 28f
Co Rd 28g
Co Rd 28h
Co Rd 28i
Co Rd 28j
Co Rd 28k
Co Rd 28l
Co Rd 28m
Co Rd 28n
Co Rd 28o
Co Rd 28p
Co Rd 28q
Co Rd 28r
Co Rd 28s
Co Rd 28t
Co Rd 28u
Co Rd 28v
Co Rd 28w
Co Rd 28x
Co Rd 28y
Co Rd 28z
Co Rd 29a
Co Rd 29b
Co Rd 29c
Co Rd 29d
Co Rd 29e
Co Rd 29f
Co Rd 29g
Co Rd 29h
Co Rd 29i
Co Rd 29j
Co Rd 29k
Co Rd 29l
Co Rd 29m
Co Rd 29n
Co Rd 29o
Co Rd 29p
Co Rd 29q
Co Rd 29r
Co Rd 29s
Co Rd 29t
Co Rd 29u
Co Rd 29v
Co Rd 29w
Co Rd 29x
Co Rd 29y
Co Rd 29z
Co Rd 30a
Co Rd 30b
Co Rd 30c
Co Rd 30d
Co Rd 30e
Co Rd 30f
Co Rd 30g
Co Rd 30h
Co Rd 30i
Co Rd 30j
Co Rd 30k
Co Rd 30l
Co Rd 30m
Co Rd 30n
Co Rd 30o
Co Rd 30p
Co Rd 30q
Co Rd 30r
Co Rd 30s
Co Rd 30t
Co Rd 30u
Co Rd 30v
Co Rd 30w
Co Rd 30x
Co Rd 30y
Co Rd 30z
Co Rd 31a
Co Rd 31b
Co Rd 31c
Co Rd 31d
Co Rd 31e
Co Rd 31f
Co Rd 31g
Co Rd 31h
Co Rd 31i
Co Rd 31j
Co Rd 31k
Co Rd 31l
Co Rd 31m
Co Rd 31n
Co Rd 31o
Co Rd 31p
Co Rd 31q
Co Rd 31r
Co Rd 31s
Co Rd 31t
Co Rd 31u
Co Rd 31v
Co Rd 31w
Co Rd 31x
Co Rd 31y
Co Rd 31z
Co Rd 32a
Co Rd 32b
Co Rd 32c
Co Rd 32d
Co Rd 32e
Co Rd 32f
Co Rd 32g
Co Rd 32h
Co Rd 32i
Co Rd 32j
Co Rd 32k
Co Rd 32l
Co Rd 32m
Co Rd 32n
Co Rd 32o
Co Rd 32p
Co Rd 32q
Co Rd 32r
Co Rd 32s
Co Rd 32t
Co Rd 32u
Co Rd 32v
Co Rd 32w
Co Rd 32x
Co Rd 32y
Co Rd 32z
Co Rd 33a
Co Rd 33b
Co Rd 33c
Co Rd 33d
Co Rd 33e
Co Rd 33f
Co Rd 33g
Co Rd 33h
Co Rd 33i
Co Rd 33j
Co Rd 33k
Co Rd 33l
Co Rd 33m
Co Rd 33n
Co Rd 33o
Co Rd 33p
Co Rd 33q
Co Rd 33r
Co Rd 33s
Co Rd 33t
Co Rd 33u
Co Rd 33v
Co Rd 33w
Co Rd 33x
Co Rd 33y
Co Rd 33z
Co Rd 34a
Co Rd 34b
Co Rd 34c
Co Rd 34d
Co Rd 34e
Co Rd 34f
Co Rd 34g
Co Rd 34h
Co Rd 34i
Co Rd 34j
Co Rd 34k
Co Rd 34l
Co Rd 34m
Co Rd 34n
Co Rd 34o
Co Rd 34p
Co Rd 34q
Co Rd 34r
Co Rd 34s
Co Rd 34t
Co Rd 34u
Co Rd 34v
Co Rd 34w
Co Rd 34x
Co Rd 34y
Co Rd 34z
Co Rd 35a
Co Rd 35b
Co Rd 35c
Co Rd 35d
Co Rd 35e
Co Rd 35f
Co Rd 35g
Co Rd 35h
Co Rd 35i
Co Rd 35j
Co Rd 35k
Co Rd 35l
Co Rd 35m
Co Rd 35n
Co Rd 35o
Co Rd 35p
Co Rd 35q
Co Rd 35r
Co Rd 35s
Co Rd 35t
Co Rd 35u
Co Rd 35v
Co Rd 35w
Co Rd 35x
Co Rd 35y
Co Rd 35z
Co Rd 36a
Co Rd 36b
Co Rd 36c
Co Rd 36d
Co Rd 36e
Co Rd 36f
Co Rd 36g
Co Rd 36h
Co Rd 36i
Co Rd 36j
Co Rd 36k
Co Rd 36l
Co Rd 36m
Co Rd 36n
Co Rd 36o
Co Rd 36p
Co Rd 36q
Co Rd 36r
Co Rd 36s
Co Rd 36t
Co Rd 36u
Co Rd 36v
Co Rd 36w
Co Rd 36x
Co Rd 36y
Co Rd 36z
Co Rd 37a
Co Rd 37b
Co Rd 37c
Co Rd 37d
Co Rd 37e
Co Rd 37f
Co Rd 37g
Co Rd 37h
Co Rd 37i
Co Rd 37j
Co Rd 37k
Co Rd 37l
Co Rd 37m
Co Rd 37n
Co Rd 37o
Co Rd 37p
Co Rd 37q
Co Rd 37r
Co Rd 37s
Co Rd 37t
Co Rd 37u
Co Rd 37v
Co Rd 37w
Co Rd 37x
Co Rd 37y
Co Rd 37z
Co Rd 38a
Co Rd 38b
Co Rd 38c
Co Rd 38d
Co Rd 38e
Co Rd 38f
Co Rd 38g
Co Rd 38h
Co Rd 38i
Co Rd 38j
Co Rd 38k
Co Rd 38l
Co Rd 38m
Co Rd 38n
Co Rd 38o
Co Rd 38p
Co Rd 38q
Co Rd 38r
Co Rd 38s
Co Rd 38t
Co Rd 38u
Co Rd 38v
Co Rd 38w
Co Rd 38x
Co Rd 38y
Co Rd 38z
Co Rd 39a
Co Rd 39b
Co Rd 39c
Co Rd 39d
Co Rd 39e
Co Rd 39f
Co Rd 39g
Co Rd 39h
Co Rd 39i
Co Rd 39j
Co Rd 39k
Co Rd 39l
Co Rd 39m
Co Rd 39n
Co Rd 39o
Co Rd 39p
Co Rd 39q
Co Rd 39r
Co Rd 39s
Co Rd 39t
Co Rd 39u
Co Rd 39v
Co Rd 39w
Co Rd 39x
Co Rd 39y
Co Rd 39z
Co Rd 40a
Co Rd 40b
Co Rd 40c
Co Rd 40d
Co Rd 40e
Co Rd 40f
Co Rd 40g
Co Rd 40h
Co Rd 40i
Co Rd 40j
Co Rd 40k
Co Rd 40l
Co Rd 40m
Co Rd 40n
Co Rd 40o
Co Rd 40p
Co Rd 40q
Co Rd 40r
Co Rd 40s
Co Rd 40t
Co Rd 40u
Co Rd 40v
Co Rd 40w
Co Rd 40x
Co Rd 40y
Co Rd 40z
Co Rd 41a
Co Rd 41b
Co Rd 41c
Co Rd 41d
Co Rd 41e
Co Rd 41f
Co Rd 41g
Co Rd 41h
Co Rd 41i
Co Rd 41j
Co Rd 41k
Co Rd 41l
Co Rd 41m
Co Rd 41n
Co Rd 41o
Co Rd 41p
Co Rd 41q
Co Rd 41r
Co Rd 41s
Co Rd 41t
Co Rd 41u
Co Rd 41v
Co Rd 41w
Co Rd 41x
Co Rd 41y
Co Rd 41z
Co Rd 42a
Co Rd 42b
Co Rd 42c
Co Rd 42d
Co Rd 42e
Co Rd 42f
Co Rd 42g
Co Rd 42h
Co Rd 42i
Co Rd 42j
Co Rd 42k
Co Rd 42l
Co Rd 42m
Co Rd 42n
Co Rd 42o
Co Rd 42p
Co Rd 42q
Co Rd 42r
Co Rd 42s
Co Rd 42t
Co Rd 42u
Co Rd 42v
Co Rd 42w
Co Rd 42x
Co Rd 42y
Co Rd 42z
Co Rd 43a
Co Rd 43b
Co Rd 43c
Co Rd 43d
Co Rd 43e
Co Rd 43f
Co Rd 43g
Co Rd 43h
Co Rd 43i
Co Rd 43j
Co Rd 43k
Co Rd 43l
Co Rd 43m
Co Rd 43n
Co Rd 43o
Co Rd 43p
Co Rd 43q
Co Rd 43r
Co Rd 43s
Co Rd 43t
Co Rd 43u
Co Rd 43v
Co Rd 43w
Co Rd 43x
Co Rd 43y
Co Rd 43z
Co Rd 44a
Co Rd 44b
Co Rd 44c
Co Rd 44d
Co Rd 44e
Co Rd 44f
Co Rd 44g
Co Rd 44h
Co Rd 44i
Co Rd 44j
Co Rd 44k
Co Rd 44l
Co Rd 44m
Co Rd 44n
Co Rd 44o
Co Rd 44p
Co Rd 44q
Co Rd 44r
Co Rd 44s
Co Rd 44t
Co Rd 44u
Co Rd 44v
Co Rd 44w
Co Rd 44x
Co Rd 44y
Co Rd 44z
Co Rd 45a
Co Rd 45b
Co Rd 45c
Co Rd 45d
Co Rd 45e
Co Rd 45f
Co Rd 45g
Co Rd 45h
Co Rd 45i
Co Rd 45j
Co Rd 45k
Co Rd 45l
Co Rd 45m
Co Rd 45n
Co Rd 45o
Co Rd 45p
Co Rd 45q
Co Rd 45r
Co Rd 45s
Co Rd 45t
Co Rd 45u
Co Rd 45v
Co Rd 45w
Co Rd 45x
Co Rd 45y
Co Rd 45z
Co Rd 46a
Co Rd 46b
Co Rd 46c
Co Rd 46d
Co Rd 46e
Co Rd 46f
Co Rd 46g
Co Rd 46h
Co Rd 46i
Co Rd 46j
Co Rd 46k
Co Rd 46l
Co Rd 46m
Co Rd 46n
Co Rd 46o
Co Rd 46p
Co Rd 46q
Co Rd 46r
Co Rd 46s
Co Rd 46t
Co Rd 46u
Co Rd 46v
Co Rd 46w
Co Rd 46x
Co Rd 46y
Co Rd 46z
Co Rd 47a
Co Rd 47b
Co Rd 47c
Co Rd 47d
Co Rd 47e
Co Rd 47f
Co Rd 47g
Co Rd 47h
Co Rd 47i
Co Rd 47j
Co Rd 47k
Co Rd 47l
Co Rd 47m
Co Rd 47n
Co Rd 47o
Co Rd 47p
Co Rd 47q
Co Rd 47r
Co Rd 47s
Co Rd 47t
Co Rd 47u
Co Rd 47v
Co Rd 47w
Co Rd 47x
Co Rd 47y
Co Rd 47z
Co Rd 48a
Co Rd 48b
Co Rd 48c
Co Rd 48d
Co Rd 48e
Co Rd 48f
Co Rd 48g
Co Rd 48h
Co Rd 48i
Co Rd 48j
Co Rd 48k
Co Rd 48l
Co Rd 48m
Co Rd 48n
Co Rd 48o
Co Rd 48p
Co Rd 48q
Co Rd 48r
Co Rd 48s
Co Rd 48t
Co Rd 48u
Co Rd 48v
Co Rd 48w
Co Rd 48x
Co Rd 48y
Co Rd 48z
Co Rd 49a
Co Rd 49b
Co Rd 49c
Co Rd 49d
Co Rd 49e
Co Rd 49f
Co Rd 49g
Co Rd 49h
Co Rd 49i
Co Rd 49j
Co Rd 49k
Co Rd 49l
Co Rd 49m
Co Rd 49n
Co Rd 49o
Co Rd 49p
Co Rd 49q
Co Rd 49r
Co Rd 49s
Co Rd 49t
Co Rd 49u
Co Rd 49v
Co Rd 49w
Co Rd 49x
Co Rd 49y
Co Rd 49z
Co Rd 50a
Co Rd 50b
Co Rd 50c
Co Rd 50d
Co Rd 50e
Co Rd 50f
Co Rd 50g
Co Rd 50h
Co Rd 50i
Co Rd 50j
Co Rd 50k
Co Rd 50l
Co Rd 50m
Co Rd 50n
Co Rd 50o
Co Rd 50p
Co Rd 50q
Co Rd 50r
Co Rd 50s
Co Rd 50t
Co Rd 50u
Co Rd 50v
Co Rd 50w
Co Rd 50x
Co Rd 50y
Co Rd 50z
Co Rd 51a
Co Rd 51b
Co Rd 51c
Co Rd 51d
Co Rd 51e
Co Rd 51f
Co Rd 51g
Co Rd 51h
Co Rd 51i
Co Rd 51j
Co Rd 51k
Co Rd 51l
Co Rd 51m
Co Rd 51n
Co Rd 51o
Co Rd 51p
Co Rd 51q
Co Rd 51r
Co Rd 51s
Co Rd 51t
Co Rd 51u
Co Rd 51v
Co Rd 51w
Co Rd 51x
Co Rd 51y
Co Rd 51z
Co Rd 52a
Co Rd 52b
Co Rd 52c
Co Rd 52d
Co Rd 52e
Co Rd 52f
Co Rd 52g
Co Rd 52h
Co Rd 52i
Co Rd 52j
Co Rd 52k
Co Rd 52l
Co Rd 52m
Co Rd 52n
Co Rd 52o
Co Rd 52p
Co Rd 52q
Co Rd 52r
Co Rd 52s
Co Rd 52t
Co Rd 52u
Co Rd 52v
Co Rd 52w
Co Rd 52x
Co Rd 52y
Co Rd 52z
Co Rd 53a
Co Rd 53b
Co Rd 53c
Co Rd 53d
Co Rd 53e
Co Rd 53f
Co Rd 53g
Co Rd 53h
Co Rd 53i
Co Rd 53j
Co Rd 53k
Co Rd 53l
Co Rd 53m
Co Rd 53n
Co Rd 53o
Co Rd 53p
Co Rd 53q
Co Rd 53r
Co Rd 53s
Co Rd 53t
Co Rd 53u
Co Rd 53v
Co Rd 53w
Co Rd 53x
Co Rd 53y
Co Rd 53z
Co Rd 54a
Co Rd 54b
Co Rd 54c
Co Rd 54d
Co Rd 54e
Co Rd 54f
Co Rd 54g
Co Rd 54h
Co Rd 54i
Co Rd 54j
Co Rd 54k
Co Rd 54l
Co Rd 54m
Co Rd 54n
Co Rd 54o
Co Rd 54p
Co Rd 54q
Co Rd 54r
Co Rd 54s
Co Rd 54t
Co Rd 54u
Co Rd 54v
Co Rd 54w
Co Rd 54x
Co Rd 54y
Co Rd 54z
Co Rd 55a
Co Rd 55b
Co Rd 55c
Co Rd 55d
Co Rd 55e
Co Rd 55f
Co Rd 55g
Co Rd 55h
Co Rd 55i
Co Rd 55j
Co Rd 55k
Co Rd 55l
Co Rd 55m
Co Rd 55n
Co Rd 55o
Co Rd 55p
Co Rd 55q
Co Rd 55r
Co Rd 55s
Co Rd 55t
Co Rd 55u
Co Rd 55v
Co Rd 55w
Co Rd 55x
Co Rd 55y
Co Rd 55z
Co Rd 56a
Co Rd 56b
Co Rd 56c
Co Rd 56d
Co Rd 56e
Co Rd 56f
Co Rd 56g
Co Rd 56h
Co Rd 56i
Co Rd 56j
Co Rd 56k
Co Rd 56l
Co Rd 56m
Co Rd 56n
Co Rd 56o
Co Rd 56p
Co Rd 56q
Co Rd 56r
Co Rd 56s
Co Rd 56t
Co Rd 56u
Co Rd 56v
Co Rd 56w
Co Rd 56x
Co Rd 56y
Co Rd 56z
Co Rd 57a
Co Rd 57b
Co Rd 57c
Co Rd 57d
Co Rd 57e
Co Rd 57f
Co Rd 57g
Co Rd 57h
Co Rd 57i
Co Rd 57j
Co Rd 57k
Co Rd 57l
Co Rd 57m
Co Rd 57n
Co Rd 57o
Co Rd 57p
Co Rd 57q
Co Rd 57r
Co Rd 57s
Co Rd 57t
Co Rd 57u
Co Rd 57v
Co Rd 57w
Co Rd 57x
Co Rd 57y
Co Rd 57z
Co Rd 58a
Co Rd 58b
Co Rd 58c
Co Rd 58d
Co Rd 58e
Co Rd 58f
Co Rd 58g
Co Rd 58h
Co Rd 58i
Co Rd 58j
Co Rd 58k
Co Rd 58l
Co Rd 58m
Co Rd 58n
Co Rd 58o
Co Rd 58p
Co Rd 58q
Co Rd 58r
Co Rd 58s
Co Rd 58t
Co Rd 58u
Co Rd 58v
Co Rd 58w
Co Rd 58x
Co Rd 58y
Co Rd 58z
Co Rd 59a
Co Rd 59b
Co Rd 59c
Co Rd 59d
Co Rd 59e
Co Rd 59f
Co Rd 59g
Co Rd 59h
Co Rd 59i
Co Rd 59j
Co Rd 59k
Co Rd 59l
Co Rd 59m
Co Rd 59n
Co Rd 59o
Co Rd 59p
Co Rd 59q
Co Rd 59r
Co Rd 59s
Co Rd 59t
Co Rd 59u
Co Rd 59v
Co Rd 59w
Co Rd 59x
Co Rd 59y
Co Rd 59z
Co Rd 60a
Co Rd 60b
Co Rd 60c
Co Rd 60d
Co Rd 60e
Co Rd 60f
Co Rd 60g
Co Rd 60h
Co Rd 60i
Co Rd 60j
Co Rd 60k
Co Rd 60l
Co Rd 60m
Co Rd 60n
Co Rd 60o
Co Rd 60p
Co Rd 60q
Co Rd 60r
Co Rd 60s
Co Rd 60t
Co Rd 60u
Co Rd 60v
Co Rd 60w
Co Rd 60x
Co Rd 60y
Co Rd 60z
Co Rd 61a
Co Rd 61b
Co Rd 61c
Co Rd 61d
Co Rd 61e
Co Rd 61f
Co Rd 61g
Co Rd 61h
Co Rd 61i
Co Rd 61j
Co Rd 61k
Co Rd 61l
Co Rd 61m
Co Rd 61n
Co Rd 61o
Co Rd 61p
Co Rd 61q
Co Rd 61r
Co Rd 61s
Co Rd 61t
Co Rd 61u
Co Rd 61v
Co Rd 61w
Co Rd 61x
Co Rd 61y
Co Rd 61z
Co Rd 62a
Co Rd 62b
Co Rd 62c
Co Rd 62d
Co Rd 62e
Co Rd 62f
Co Rd 62g
Co Rd 62h
Co Rd 62i
Co Rd 62j
Co Rd 62k
Co Rd 62l
Co Rd 62m
Co Rd 62n
Co Rd 62o
Co Rd 62p
Co Rd 62q
Co Rd 62r
Co Rd 62s
Co Rd 62t
Co Rd 62u
Co Rd 62v
Co Rd 62w
Co Rd 62x
Co Rd 62y
Co Rd 62z
Co Rd 63a
Co Rd 63b
Co Rd 63c
Co Rd 63d
Co Rd 63e
Co Rd 63f
Co Rd 63g
Co Rd 63h
Co Rd 63i
Co Rd 63j
Co Rd 63k
Co Rd 63l
Co Rd 63m
Co Rd 63n
Co Rd 63o
Co Rd 63p
Co Rd 63q
Co Rd 63r
Co Rd 63s
Co Rd 63t
Co Rd 63u
Co Rd 63v
Co Rd 63w
Co Rd 63x
Co Rd 63y
Co Rd 63z
Co Rd 64a
Co Rd 64b
Co Rd 64c
Co Rd 64d
Co Rd 64e
Co Rd 64f
Co Rd 64g
Co Rd 64h
Co Rd 64i
Co Rd 64j
Co Rd 64k
Co Rd 64l
Co Rd 64m
Co Rd 64n
Co Rd 64o
Co Rd 64p
Co Rd 64q
Co Rd 64r
Co Rd 64s
Co Rd 64t
Co Rd 64u
Co Rd 64v
Co Rd 64w
Co Rd 64x
Co Rd 64y
Co Rd 64z
Co Rd 65a
Co Rd 65b
Co Rd 65c
Co Rd 65d
Co Rd 65e
Co Rd 65f
Co Rd 65g
Co Rd 65h
Co Rd 65i
Co Rd 65j
Co Rd 65k
Co Rd 65l
Co Rd 65m
Co Rd 65n
Co Rd 65o
Co Rd 65p
Co Rd 65q
Co Rd 65r
Co Rd 65s
Co Rd 65t
Co Rd 65u
Co Rd 65v
Co Rd 65w
Co Rd 65x
Co Rd 65y
Co Rd 65z
Co Rd 66a
Co Rd 66b
Co Rd 66c
Co Rd 66d
Co Rd 66e
Co Rd 66f
Co Rd 66g
Co Rd 66h
Co Rd 66i
Co Rd 66j
Co Rd 66k
Co Rd 66l
Co Rd 66m
Co Rd 66n
Co Rd 66o
Co Rd 66p
Co Rd 66q
Co Rd 66r
Co Rd 66s
Co Rd 66t
Co Rd 66u
Co Rd 66v
Co Rd 66w
Co Rd 66x
Co Rd 66y
Co Rd 66z
Co Rd 67a
Co Rd 67b
Co Rd 67c
Co Rd 67d
Co Rd 67e
Co Rd 67f
Co Rd 67g
Co Rd 67h
Co Rd 67i
Co Rd 67j
Co Rd 67k
Co Rd 67l
Co Rd 67m
Co Rd 67n
Co Rd 67o
Co Rd 67p
Co Rd 67q
Co Rd 67r
Co Rd 67s
Co Rd 67t
Co Rd 67u
Co Rd 67v
Co Rd 67w
Co Rd 67x
Co Rd 67y
Co Rd 67z
Co Rd 68a
Co Rd 68b
Co Rd 68c
Co Rd 68d
Co Rd 68e
Co Rd 68f
Co Rd 68g
Co Rd 68h
Co Rd 68i
Co Rd 68j
Co Rd 68k
Co Rd 68l
Co Rd 68m
Co Rd 68n
Co Rd 68o
Co Rd 68p
Co Rd 68q
Co Rd 68r
Co Rd 68s
Co Rd 68t
Co Rd 68u
Co Rd 68v
Co Rd 68w
Co Rd 68x
Co Rd 68y
Co Rd 68z
Co Rd 69a
Co Rd 69b
Co Rd 69c
Co Rd 69d
Co Rd 69e
Co Rd 69f
Co Rd 69g
Co Rd 69h
Co Rd 69i
Co Rd 69j
Co Rd 69k
Co Rd 69l
Co Rd 69m
Co Rd 69n
Co Rd 69o
Co Rd 69p
Co Rd 69q
Co Rd 69r
Co Rd 69s
Co Rd 69t
Co Rd 69u
Co Rd 69v
Co Rd 69w
Co Rd 69x
Co Rd 69y
Co Rd 69z
Co Rd 70a
Co Rd 70b
Co Rd 70c
Co Rd 70d
Co Rd 70e
Co Rd 70f
Co Rd 70g
Co Rd 70h
Co Rd 70i
Co Rd 70j
Co Rd 70k
Co Rd 70l
Co Rd 70m
Co Rd 70n
Co Rd 70o
Co Rd 70p
Co Rd 70q
Co Rd 70r
Co Rd 70s
Co Rd 70t
Co Rd 70u
Co Rd 70v
Co Rd 70w
Co Rd 70x
Co Rd 70y
Co Rd 70z
Co Rd 71a
Co Rd 71b
Co Rd 71c
Co Rd 71d
Co Rd 71e
Co Rd 71f
Co Rd 71g
Co Rd 71h
Co Rd 71i
Co Rd 71j
Co Rd 71k
Co Rd 71l
Co Rd 71m
Co Rd 71n
Co Rd 71o
Co Rd 71p
Co Rd 71q
Co Rd 71r
Co Rd 71s
Co Rd 71t
Co Rd 71u
Co Rd 71v
Co Rd 71w
Co Rd 71x
Co Rd 71y
Co Rd 71z
Co Rd 72a
Co Rd 72b
Co Rd 72c
Co Rd 72d
Co Rd 72e
Co Rd 72f
Co Rd 72g
Co Rd 72h
Co Rd 72i
Co Rd 72j
Co Rd 72k
Co Rd 72l
Co Rd 72m
Co Rd 72n
Co Rd 72

GOVERNMENTAL UNIT REFERENCE MAP (2020): Marquette County, MI

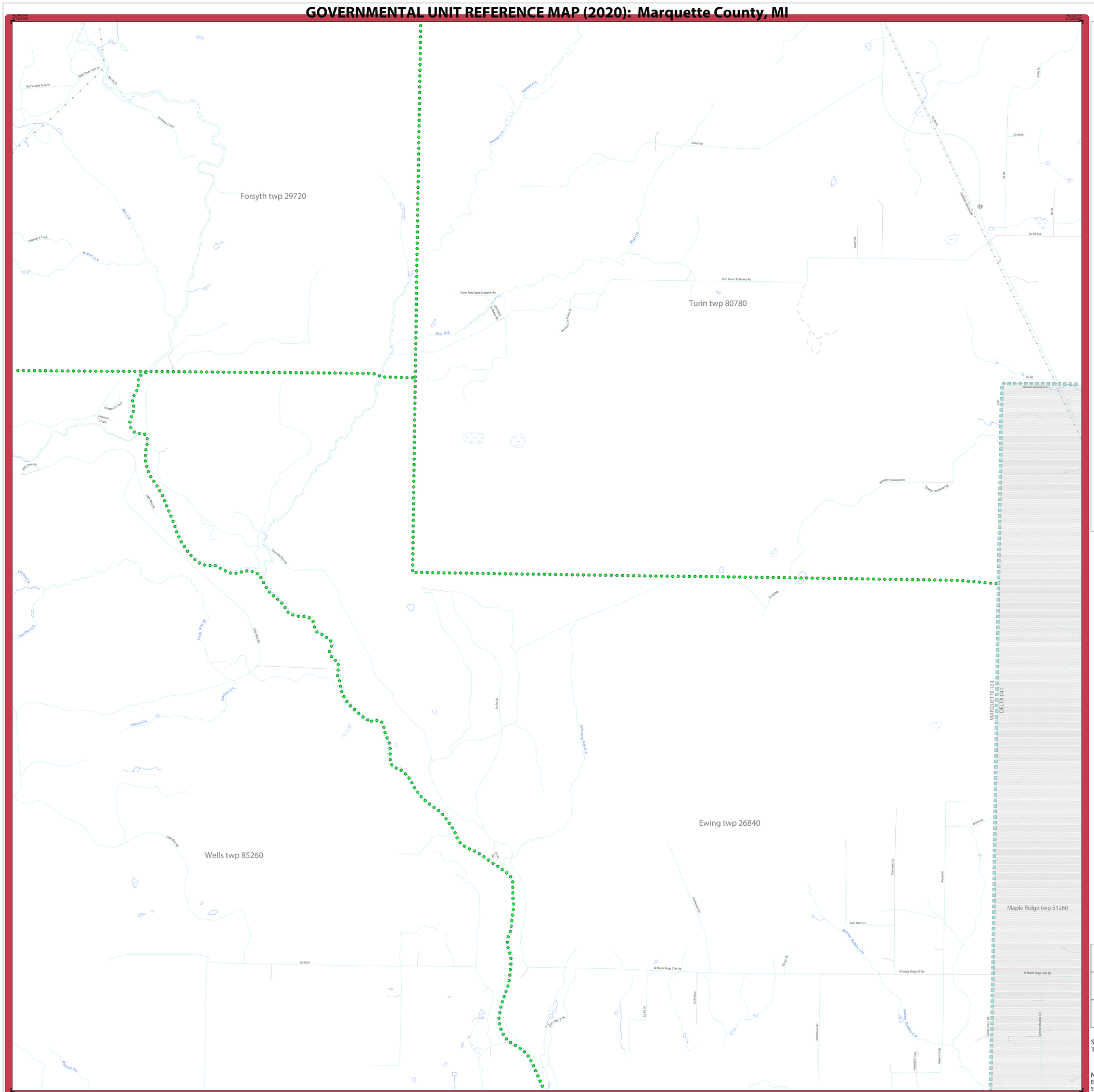
Forsyth twp 29720
Turin twp 80780
Ewing twp 26840
Wells twp 85260
Maple Ridge twp 51260
MARQUETTE 103
DELTA 041
Mud Crk
Parker Spr
Cord Ranch To Market Rd
County Road Ranch To Market Rd
Co Rd 444
Co Rd 550
W Maple Ridge 37th Rd
W Maple Ridge 37 Rd
Hamilton Homestead Rd
Summer Meadow Crk
Sawmill Crk
Lindsey Crk
Little Wing Rd
Co Rd Si
Co Rd 35
Canadian National RR
Southern RR
Airport Rd
Town Hall F Ln
Co Rd Dm
Co Rd Dn
Co Rd Do
Co Rd Dp
Co Rd Ds
Co Rd Dt
Co Rd Du
Co Rd Dv
Co Rd Dw
Co Rd Dx
Co Rd Dy
Co Rd Dz
Co Rd Ea
Co Rd Eb
Co Rd Ec
Co Rd Ed
Co Rd Ee
Co Rd Ef
Co Rd Eg
Co Rd Eh
Co Rd Ei
Co Rd Ej
Co Rd Ek
Co Rd Em
Co Rd Ep
Co Rd Eq
Co Rd Er
Co Rd Es
Co Rd Et
Co Rd Ev
Co Rd Ew
Co Rd Ex
Co Rd Ey
Co Rd Ez
Co Rd Fa
Co Rd Fb
Co Rd Fc
Co Rd Fd
Co Rd Fe
Co Rd Ff
Co Rd Fg
Co Rd Fh
Co Rd Fi
Co Rd Fj
Co Rd Fk
Co Rd Fl
Co Rd Fm
Co Rd Fn
Co Rd Fo
Co Rd Fp
Co Rd Fq
Co Rd Fr
Co Rd Fs
Co Rd Ft
Co Rd Fu
Co Rd Fv
Co Rd Fw
Co Rd Fx
Co Rd Fy
Co Rd Fz
Co Rd Ga
Co Rd Gb
Co Rd Gc
Co Rd Gd
Co Rd Ge
Co Rd Gf
Co Rd Gg
Co Rd Gh
Co Rd Gi
Co Rd Gj
Co Rd Gk
Co Rd Gl
Co Rd Gm
Co Rd Gn
Co Rd Go
Co Rd Gp
Co Rd Gq
Co Rd Gr
Co Rd Gs
Co Rd Gt
Co Rd Gu
Co Rd Gv
Co Rd Gw
Co Rd Gx
Co Rd Gy
Co Rd Gz
Co Rd Ha
Co Rd Hb
Co Rd Hc
Co Rd Hd
Co Rd He
Co Rd Hf
Co Rd Hg
Co Rd Hh
Co Rd Hi
Co Rd Hj
Co Rd Hk
Co Rd Hl
Co Rd Hm
Co Rd Hn
Co Rd Ho
Co Rd Hp
Co Rd Hq
Co Rd Hr
Co Rd Hs
Co Rd Ht
Co Rd Hu
Co Rd Hv
Co Rd Hw
Co Rd Hx
Co Rd Hy
Co Rd Hz
Co Rd Ia
Co Rd Ib
Co Rd Ic
Co Rd Id
Co Rd Ie
Co Rd If
Co Rd Ig
Co Rd Ih
Co Rd Ii
Co Rd Ij
Co Rd Ik
Co Rd Il
Co Rd Im
Co Rd In
Co Rd Io
Co Rd Ip
Co Rd Iq
Co Rd Ir
Co Rd Is
Co Rd It
Co Rd Iu
Co Rd Iv
Co Rd Iw
Co Rd Ix
Co Rd Iy
Co Rd Iz
Co Rd Ja
Co Rd Jb
Co Rd Jc
Co Rd Jd
Co Rd Je
Co Rd Jf
Co Rd Jg
Co Rd Jh
Co Rd Ji
Co Rd Jj
Co Rd Jk
Co Rd Jl
Co Rd Jm
Co Rd Jn
Co Rd Jo
Co Rd Jp
Co Rd Jq
Co Rd Jr
Co Rd Js
Co Rd Jt
Co Rd Ju
Co Rd Jv
Co Rd Jw
Co Rd Jx
Co Rd Jy
Co Rd Jz
Co Rd Ka
Co Rd Kb
Co Rd Kc
Co Rd Kd
Co Rd Ke
Co Rd Kf
Co Rd Kg
Co Rd Kh
Co Rd Ki
Co Rd Kj
Co Rd Kk
Co Rd Kl
Co Rd Km
Co Rd Kn
Co Rd Ko
Co Rd Kp
Co Rd Kq
Co Rd Kr
Co Rd Ks
Co Rd Kt
Co Rd Ku
Co Rd Kv
Co Rd Kw
Co Rd Kx
Co Rd Ky
Co Rd Kz
Co Rd La
Co Rd Lb
Co Rd Lc
Co Rd Ld
Co Rd Le
Co Rd Lf
Co Rd Lg
Co Rd Lh
Co Rd Li
Co Rd Lj
Co Rd Lk
Co Rd Ll
Co Rd Lm
Co Rd Ln
Co Rd Lo
Co Rd Lp
Co Rd Lq
Co Rd Lr
Co Rd Ls
Co Rd Lt
Co Rd Lu
Co Rd Lv
Co Rd Lw
Co Rd Lx
Co Rd Ly
Co Rd Lz
Co Rd Ma
Co Rd Mb
Co Rd Mc
Co Rd Md
Co Rd Me
Co Rd Mf
Co Rd Mg
Co Rd Mh
Co Rd Mi
Co Rd Mj
Co Rd Mk
Co Rd Ml
Co Rd Mm
Co Rd Mn
Co Rd Mo
Co Rd Mp
Co Rd Mq
Co Rd Mr
Co Rd Ms
Co Rd Mt
Co Rd Mu
Co Rd Mv
Co Rd Mw
Co Rd Mx
Co Rd My
Co Rd Mz
Co Rd Na
Co Rd Nb
Co Rd Nc
Co Rd Nd
Co Rd Ne
Co Rd Nf
Co Rd Ng
Co Rd Nh
Co Rd Ni
Co Rd Nj
Co Rd Nk
Co Rd Nl
Co Rd Nm
Co Rd Nn
Co Rd No
Co Rd Np
Co Rd Nq
Co Rd Nr
Co Rd Ns
Co Rd Nt
Co Rd Nu
Co Rd Nv
Co Rd Nw
Co Rd Nx
Co Rd Ny
Co Rd Nz
Co Rd Oa
Co Rd Ob
Co Rd Oc
Co Rd Od
Co Rd Oe
Co Rd Of
Co Rd Og
Co Rd Oh
Co Rd Oi
Co Rd Oj
Co Rd Ok
Co Rd Ol
Co Rd Om
Co Rd On
Co Rd Oo
Co Rd Op
Co Rd Oq
Co Rd Or
Co Rd Os
Co Rd Ot
Co Rd Ou
Co Rd Ov
Co Rd Ow
Co Rd Ox
Co Rd Oy
Co Rd Oz
Co Rd Pa
Co Rd Pb
Co Rd Pc
Co Rd Pd
Co Rd Pe
Co Rd Pf
Co Rd Pg
Co Rd Ph
Co Rd Pi
Co Rd Pj
Co Rd Pk
Co Rd Pl
Co Rd Pm
Co Rd Pn
Co Rd Po
Co Rd Pp
Co Rd Pq
Co Rd Pr
Co Rd Ps
Co Rd Pt
Co Rd Pu
Co Rd Pv
Co Rd Pw
Co Rd Px
Co Rd Py
Co Rd Pz
Co Rd Qa
Co Rd Qb
Co Rd Qc
Co Rd Qd
Co Rd Qe
Co Rd Qf
Co Rd Qg
Co Rd Qh
Co Rd Qi
Co Rd Qj
Co Rd Qk
Co Rd Ql
Co Rd Qm
Co Rd Qn
Co Rd Qo
Co Rd Qp
Co Rd Qq
Co Rd Qr
Co Rd Qs
Co Rd Qt
Co Rd Qu
Co Rd Qv
Co Rd Qw
Co Rd Qx
Co Rd Qy
Co Rd Qz
Co Rd Ra
Co Rd Rb
Co Rd Rc
Co Rd Rd
Co Rd Re
Co Rd Rf
Co Rd Rg
Co Rd Rh
Co Rd Ri
Co Rd Rj
Co Rd Rk
Co Rd Rl
Co Rd Rm
Co Rd Rn
Co Rd Ro
Co Rd Rp
Co Rd Rq
Co Rd Rr
Co Rd Rs
Co Rd Rt
Co Rd Ru
Co Rd Rv
Co Rd Rw
Co Rd Rx
Co Rd Ry
Co Rd Rz
Co Rd Sa
Co Rd Sb
Co Rd Sc
Co Rd Sd
Co Rd Se
Co Rd Sf
Co Rd Sg
Co Rd Sh
Co Rd Si
Co Rd Sj
Co Rd Sk
Co Rd Sl
Co Rd Sm
Co Rd Sn
Co Rd So
Co Rd Sp
Co Rd Sq
Co Rd Sr
Co Rd Ss
Co Rd St
Co Rd Su
Co Rd Sv
Co Rd Sw
Co Rd Sx
Co Rd Sy
Co Rd Sz
Co Rd Ta
Co Rd Tb
Co Rd Tc
Co Rd Td
Co Rd Te
Co Rd Tf
Co Rd Tg
Co Rd Th
Co Rd Ti
Co Rd Tj
Co Rd Tk
Co Rd Tl
Co Rd Tm
Co Rd Tn
Co Rd To
Co Rd Tp
Co Rd Tq
Co Rd Tr
Co Rd Ts
Co Rd Tt
Co Rd Tu
Co Rd Tv
Co Rd Tw
Co Rd Tx
Co Rd Ty
Co Rd Tz
Co Rd Ua
Co Rd Ub
Co Rd Uc
Co Rd Ud
Co Rd Ue
Co Rd Uf
Co Rd Ug
Co Rd Uh
Co Rd Ui
Co Rd Uj
Co Rd Uk
Co Rd Ul
Co Rd Um
Co Rd Un
Co Rd Uo
Co Rd Up
Co Rd Uq
Co Rd Ur
Co Rd Us
Co Rd Ut
Co Rd Uu
Co Rd Uv
Co Rd Uw
Co Rd Ux
Co Rd Uy
Co Rd Uz
Co Rd Va
Co Rd Vb
Co Rd Vc
Co Rd Vd
Co Rd Ve
Co Rd Vf
Co Rd Vg
Co Rd Vh
Co Rd Vi
Co Rd Vj
Co Rd Vk
Co Rd Vl
Co Rd Vm
Co Rd Vn
Co Rd Vo
Co Rd Vp
Co Rd Vq
Co Rd Vr
Co Rd Vs
Co Rd Vt
Co Rd Vu
Co Rd Vv
Co Rd Vw
Co Rd Vx
Co Rd Vy
Co Rd Vz
Co Rd Wa
Co Rd Wb
Co Rd Wc
Co Rd Wd
Co Rd We
Co Rd Wf
Co Rd Wg
Co Rd Wh
Co Rd Wi
Co Rd Wj
Co Rd Wk
Co Rd Wl
Co Rd Wm
Co Rd Wn
Co Rd Wo
Co Rd Wp
Co Rd Wq
Co Rd Wr
Co Rd Ws
Co Rd Wt
Co Rd Wu
Co Rd Wv
Co Rd Ww
Co Rd Wx
Co Rd Wy
Co Rd Wz
Co Rd Xa
Co Rd Xb
Co Rd Xc
Co Rd Xd
Co Rd Xe
Co Rd Xf
Co Rd Xg
Co Rd Xh
Co Rd Xi
Co Rd Xj
Co Rd Xk
Co Rd Xl
Co Rd Xm
Co Rd Xn
Co Rd Xo
Co Rd Xp
Co Rd Xq
Co Rd Xr
Co Rd Xs
Co Rd Xt
Co Rd Xu
Co Rd Xv
Co Rd Xw
Co Rd Xx
Co Rd Xy
Co Rd Xz
Co Rd Ya
Co Rd Yb
Co Rd Yc
Co Rd Yd
Co Rd Ye
Co Rd Yf
Co Rd Yg
Co Rd Yh
Co Rd Yi
Co Rd Yj
Co Rd Yk
Co Rd Yl
Co Rd Ym
Co Rd Yn
Co Rd Yo
Co Rd Yp
Co Rd Yq
Co Rd Yr
Co Rd Ys
Co Rd Yt
Co Rd Yu
Co Rd Yv
Co Rd Yw
Co Rd Yx
Co Rd Yy
Co Rd Yz
Co Rd Za
Co Rd Zb
Co Rd Zc
Co Rd Zd
Co Rd Ze
Co Rd Zf
Co Rd Zg
Co Rd Zh
Co Rd Zi
Co Rd Zj
Co Rd Zk
Co Rd Zl
Co Rd Zm
Co Rd Zn
Co Rd Zo
Co Rd Zp
Co Rd Zq
Co Rd Zr
Co Rd Zs
Co Rd Zt
Co Rd Zu
Co Rd Zv
Co Rd Zw
Co Rd Zx
Co Rd Zy
Co Rd Zz
Co Rd Aa
Co Rd Ab
Co Rd Ac
Co Rd Ad
Co Rd Ae
Co Rd Af
Co Rd Ag
Co Rd Ah
Co Rd Ai
Co Rd Aj
Co Rd Ak
Co Rd Al
Co Rd Am
Co Rd An
Co Rd Ao
Co Rd Ap
Co Rd Aq
Co Rd Ar
Co Rd As
Co Rd At
Co Rd Au
Co Rd Av
Co Rd Aw
Co Rd Ax
Co Rd Ay
Co Rd Az
Co Rd Ba
Co Rd Bb
Co Rd Bc
Co Rd Bd
Co Rd Be
Co Rd Bf
Co Rd Bg
Co Rd Bh
Co Rd Bi
Co Rd Bj
Co Rd Bk
Co Rd Bl
Co Rd Bm
Co Rd Bn
Co Rd Bo
Co Rd Bp
Co Rd Bq
Co Rd Br
Co Rd Bs
Co Rd Bt
Co Rd Bu
Co Rd Bv
Co Rd Bw
Co Rd Bx
Co Rd By
Co Rd Bz
Co Rd Ca
Co Rd Cb
Co Rd Cc
Co Rd Cd
Co Rd Ce
Co Rd Cf
Co Rd Cg
Co Rd Ch
Co Rd Ci
Co Rd Cj
Co Rd Ck
Co Rd Cl
Co Rd Cm
Co Rd Cn
Co Rd Co
Co Rd Cp
Co Rd Cq
Co Rd Cr
Co Rd Cs
Co Rd Ct
Co Rd Cu
Co Rd Cv
Co Rd Cw
Co Rd Cx
Co Rd Cy
Co Rd Cz
Co Rd Da
Co Rd Db
Co Rd Dc
Co Rd Dd
Co Rd De
Co Rd Df
Co Rd Dg
Co Rd Dh
Co Rd Di
Co Rd Dj
Co Rd Dk
Co Rd Dl
Co Rd Dm
Co Rd Dn
Co Rd Do
Co Rd Dp
Co Rd Dq
Co Rd Dr
Co Rd Ds
Co Rd Dt
Co Rd Du
Co Rd Dv
Co Rd Dw
Co Rd Dx
Co Rd Dy
Co Rd Dz
Co Rd Ea
Co Rd Eb
Co Rd Ec
Co Rd Ed
Co Rd Ee
Co Rd Ef
Co Rd Eg
Co Rd Eh
Co Rd Ei
Co Rd Ej
Co Rd Ek
Co Rd El
Co Rd Em
Co Rd En
Co Rd Eo
Co Rd Ep
Co Rd Eq
Co Rd Er
Co Rd Es
Co Rd Et
Co Rd Eu
Co Rd Ev
Co Rd Ew
Co Rd Ex
Co Rd Ey
Co Rd Ez
Co Rd Fa
Co Rd Fb
Co Rd Fc
Co Rd Fd
Co Rd Fe
Co Rd Ff
Co Rd Fg
Co Rd Fh
Co Rd Fi
Co Rd Fj
Co Rd Fk
Co Rd Fl
Co Rd Fm
Co Rd Fn
Co Rd Fo
Co Rd Fp
Co Rd Fq
Co Rd Fr
Co Rd Fs
Co Rd Ft
Co Rd Fu
Co Rd Fv
Co Rd Fw
Co Rd Fx
Co Rd Fy
Co Rd Fz
Co Rd Ga
Co Rd Gb
Co Rd Gc
Co Rd Gd
Co Rd Ge
Co Rd Gf
Co Rd Gg
Co Rd Gh
Co Rd Gi
Co Rd Gj
Co Rd Gk
Co Rd Gl
Co Rd Gm
Co Rd Gn
Co Rd Go
Co Rd Gp
Co Rd Gq
Co Rd Gr
Co Rd Gs
Co Rd Gt
Co Rd Gu
Co Rd Gv
Co Rd Gw
Co Rd Gx
Co Rd Gy
Co Rd Gz
Co Rd Ha
Co Rd Hb
Co Rd Hc
Co Rd Hd
Co Rd He
Co Rd Hf
Co Rd Hg
Co Rd Hh
Co Rd Hi
Co Rd Hj
Co Rd Hk
Co Rd Hl
Co Rd Hm
Co Rd Hn
Co Rd Ho
Co Rd Hp
Co Rd Hq
Co Rd Hr
Co Rd Hs
Co Rd Ht
Co Rd Hu
Co Rd Hv
Co Rd Hw
Co Rd Hx
Co Rd Hy
Co Rd Hz
Co Rd Ia
Co Rd Ib
Co Rd Ic
Co Rd Id
Co Rd Ie
Co Rd If
Co Rd Ig
Co Rd Ih
Co Rd Ii
Co Rd Ij
Co Rd Ik
Co Rd Il
Co Rd Im
Co Rd In
Co Rd Io
Co Rd Ip
Co Rd Iq
Co Rd Ir
Co Rd Is
Co Rd It
Co Rd Iu
Co Rd Iv
Co Rd Iw
Co Rd Ix
Co Rd Iy
Co Rd Iz
Co Rd Ja
Co Rd Jb
Co Rd Jc
Co Rd Jd
Co Rd Je
Co Rd Jf
Co Rd Jg
Co Rd Jh
Co Rd Ji
Co Rd Jj
Co Rd Jk
Co Rd Jl
Co Rd Jm
Co Rd Jn
Co Rd Jo
Co Rd Jp
Co Rd Jq
Co Rd Jr
Co Rd Js
Co Rd Jt
Co Rd Ju
Co Rd Jv
Co Rd Jw
Co Rd Jx
Co Rd Jy
Co Rd Jz
Co Rd Ka
Co Rd Kb
Co Rd Kc
Co Rd Kd
Co Rd Ke
Co Rd Kf
Co Rd Kg
Co Rd Kh
Co Rd Ki
Co Rd Kj
Co Rd Kk
Co Rd Kl
Co Rd Km
Co Rd Kn
Co Rd Ko
Co Rd Kp
Co Rd Kq
Co Rd Kr
Co Rd Ks
Co Rd Kt
Co Rd Ku
Co Rd Kv
Co Rd Kw
Co Rd Kx
Co Rd Ky
Co Rd Kz
Co Rd La
Co Rd Lb
Co Rd Lc
Co Rd Ld
Co Rd Le
Co Rd Lf
Co Rd Lg
Co Rd Lh
Co Rd Li
Co Rd Lj
Co Rd Lk
Co Rd Ll
Co Rd Lm
Co Rd Ln
Co Rd Lo
Co Rd Lp
Co Rd Lq
Co Rd Lr
Co Rd Ls
Co Rd Lt
Co Rd Lu
Co Rd Lv
Co Rd Lw
Co Rd Lx
Co Rd Ly
Co Rd Lz
Co Rd Ma
Co Rd Mb
Co Rd Mc
Co Rd Md
Co Rd Me
Co Rd Mf
Co Rd Mg
Co Rd Mh
Co Rd Mi
Co Rd Mj
Co Rd Mk
Co Rd Ml
Co Rd Mm
Co Rd Mn
Co Rd Mo
Co Rd Mp
Co Rd Mq
Co Rd Mr
Co Rd Ms
Co Rd Mt
Co Rd Mu
Co Rd Mv
Co Rd Mw
Co Rd Mx
Co Rd My
Co Rd Mz
Co Rd Na
Co Rd Nb
Co Rd Nc
Co Rd Nd
Co Rd Ne
Co Rd Nf
Co Rd Ng
Co Rd Nh
Co Rd Ni
Co Rd Nj
Co Rd Nk
Co Rd Nl
Co Rd Nm
Co Rd Nn
Co Rd No
Co Rd Np
Co Rd Nq
Co Rd Nr
Co Rd Ns
Co Rd Nt
Co Rd Nu
Co Rd Nv
Co Rd Nw
Co Rd Nx
Co Rd Ny
Co Rd Nz
Co Rd Oa
Co Rd Ob
Co Rd Oc
Co Rd Od
Co Rd Oe
Co Rd Of
Co Rd Og
Co Rd Oh
Co Rd Oi
Co Rd Oj
Co Rd Ok
Co Rd Ol
Co Rd Om
Co Rd On
Co Rd Oo
Co Rd Op
Co Rd Oq
Co Rd Or
Co Rd Os
Co Rd Ot
Co Rd Ou
Co Rd Ov
Co Rd Ow
Co Rd Ox
Co Rd Oy
Co Rd Oz
Co Rd Pa
Co Rd Pb
Co Rd Pc
Co Rd Pd
Co Rd Pe
Co Rd Pf
Co Rd Pg
Co Rd Ph
Co Rd Pi
Co Rd Pj
Co Rd Pk
Co Rd Pl
Co Rd Pm
Co Rd Pn
Co Rd Po
Co Rd Pp
Co Rd Pq
Co Rd Pr
Co Rd Ps
Co Rd Pt
Co Rd Pu
Co Rd Pv
Co Rd Pw
Co Rd Px
Co Rd Py
Co Rd Pz
Co Rd Qa
Co Rd Qb
Co Rd Qc
Co Rd Qd
Co Rd Qe
Co Rd Qf
Co Rd Qg
Co Rd Qh
Co Rd Qi
Co Rd Qj
Co Rd Qk
Co Rd Ql
Co Rd Qm
Co Rd Qn
Co Rd Qo
Co Rd Qp
Co Rd Qq
Co Rd Qr
Co Rd Qs
Co Rd Qt
Co Rd Qu
Co Rd Qv
Co Rd Qw
Co Rd Qx
Co Rd Qy
Co Rd Qz
Co Rd Ra
Co Rd Rb
Co Rd Rc
Co Rd Rd
Co Rd Re
Co Rd Rf
Co Rd Rg
Co Rd Rh
Co Rd Ri
Co Rd Rj
Co Rd Rk
Co Rd Rl
Co Rd Rm
Co Rd Rn
Co Rd Ro
Co Rd Rp
Co Rd Rq
Co Rd Rr
Co Rd Rs
Co Rd Rt
Co Rd Ru
Co Rd Rv
Co Rd Rw
Co Rd Rx
Co Rd Ry
Co Rd Rz
Co Rd Sa
Co Rd Sb
Co Rd Sc
Co Rd Sd
Co Rd Se
Co Rd Sf
Co Rd Sg
Co Rd Sh
Co Rd Si
Co Rd Sj
Co Rd Sk
Co Rd Sl
Co Rd Sm
Co Rd Sn
Co Rd So
Co Rd Sp
Co Rd Sq
Co Rd Sr
Co Rd Ss
Co Rd St
Co Rd Su
Co Rd Sv
Co Rd Sw
Co Rd Sx
Co Rd Sy
Co Rd Sz
Co Rd Ta
Co Rd Tb
Co Rd Tc
Co Rd Td
Co Rd Te
Co Rd Tf
Co Rd Tg
Co Rd Th
Co Rd Ti
Co Rd Tj
Co Rd Tk
Co Rd Tl
Co Rd Tm
Co Rd Tn
Co Rd To
Co Rd Tp
Co Rd Tq
Co Rd Tr
Co Rd Ts
Co Rd Tt
Co Rd Tu
Co Rd Tv
Co Rd Tw
Co Rd Tx
Co Rd Ty
Co Rd Tz
Co Rd Ua
Co Rd Ub
Co Rd Uc
Co Rd Ud
Co Rd Ue
Co Rd Uf
Co Rd Ug
Co Rd Uh
Co Rd Ui
Co Rd Uj
Co Rd Uk
Co Rd Ul
Co Rd Um
Co Rd Un
Co Rd Uo
Co Rd Up
Co Rd Uq
Co Rd Ur
Co Rd Us
Co Rd Ut
Co Rd Uu
Co Rd Uv
Co Rd Uw
Co Rd Ux
Co Rd Uy
Co Rd Uz
Co Rd Va
Co Rd Vb
Co Rd Vc
Co Rd Vd
Co Rd Ve
Co Rd Vf
Co Rd Vg
Co Rd Vh
Co Rd Vi
Co Rd Vj
Co Rd Vk
Co Rd Vl
Co Rd Vm
Co Rd Vn
Co Rd Vo
Co Rd Vp
Co Rd Vq
Co Rd Vr
Co Rd Vs
Co Rd Vt
Co Rd Vu
Co Rd Vv
Co Rd Vw
Co Rd Vx
Co Rd Vy
Co Rd Vz
Co Rd Wa
Co Rd Wb
Co Rd Wc
Co Rd Wd
Co Rd We
Co Rd Wf
Co Rd Wg
Co Rd Wh
Co Rd Wi
Co Rd Wj
Co Rd Wk
Co Rd Wl
Co Rd Wm
Co Rd Wn
Co Rd Wo
Co Rd Wp
Co Rd Wq
Co Rd Wr
Co Rd Ws
Co Rd Wt
Co Rd Wu
Co Rd Wv
Co Rd Ww
Co Rd Wx
Co Rd Wy
Co Rd Wz
Co Rd Xa
Co Rd Xb
Co Rd Xc
Co Rd Xd
Co Rd Xe
Co Rd Xf
Co Rd Xg
Co Rd Xh
Co Rd Xi
Co Rd Xj
Co Rd Xk
Co Rd Xl
Co Rd Xm
Co Rd Xn
Co Rd Xo
Co Rd Xp
Co Rd Xq
Co Rd Xr
Co Rd Xs
Co Rd Xt
Co Rd Xu
Co Rd Xv
Co Rd Xw
Co Rd Xx
Co Rd Xy
Co Rd Xz
Co Rd Ya
Co Rd Yb
Co Rd Yc
Co Rd Yd
Co Rd Ye
Co Rd Yf
Co Rd Yg
Co Rd Yh
Co Rd Yi
Co Rd Yj
Co Rd Yk
Co Rd Yl
Co Rd Ym
Co Rd Yn
Co Rd Yo
Co Rd Yp
Co Rd Yq
Co Rd Yr
Co Rd Ys
Co Rd Yt
Co Rd Yu
Co Rd Yv
Co Rd Yw
Co Rd Yx
Co Rd Yy
Co Rd Yz
Co Rd Za
Co Rd Zb
Co Rd Zc
Co Rd Zd
Co Rd Ze
Co Rd Zf
Co Rd Zg
Co Rd Zh
Co Rd Zi
Co Rd Zj
Co Rd Zk
Co Rd Zl
Co Rd Zm
Co Rd Zn
Co Rd Zo
Co Rd Zp
Co Rd Zq
Co Rd Zr
Co Rd Zs
Co Rd Zt
Co Rd Zu
Co Rd Zv
Co Rd Zw
Co Rd Zx
Co Rd Zy
Co Rd Zz
Co Rd Aa
Co Rd Ab
Co Rd Ac
Co Rd Ad
Co Rd Ae
Co Rd Af
Co Rd Ag
Co Rd Ah
Co Rd Ai
Co Rd Aj
Co Rd Ak
Co Rd Al
Co Rd Am
Co Rd An
Co Rd Ao
Co Rd Ap
Co Rd Aq
Co Rd Ar
Co Rd As
Co Rd At
Co Rd Au
Co Rd Av
Co Rd Aw
Co Rd Ax
Co Rd Ay
Co Rd Az
Co Rd Ba
Co Rd Bb
Co Rd Bc
Co Rd Bd
Co Rd Be
Co Rd Bf
Co Rd Bg
Co Rd Bh
Co Rd Bi
Co Rd Bj
Co Rd Bk
Co Rd Bl
Co Rd Bm
Co Rd Bn
Co Rd Bo
Co Rd Bp
Co Rd Bq
Co Rd Br
Co Rd Bs
Co Rd Bt
Co Rd Bu
Co Rd Bv
Co Rd Bw
Co Rd Bx
Co Rd By
Co Rd Bz
Co Rd Ca
Co Rd Cb
Co Rd Cc
Co Rd Cd
Co Rd Ce
Co Rd Cf
Co Rd Cg
Co Rd Ch
Co Rd Ci
Co Rd Cj
Co Rd Ck
Co Rd Cl
Co Rd Cm
Co Rd Cn
Co Rd Co
Co Rd Cp
Co Rd Cq
Co Rd Cr
Co Rd Cs
Co Rd Ct
Co Rd Cu
Co Rd Cv
Co Rd Cw
Co Rd Cx
Co Rd Cy
Co Rd Cz
Co Rd Da
Co Rd Db
Co Rd Dc
Co Rd Dd
Co Rd De
Co Rd Df
Co Rd Dg
Co Rd Dh
Co Rd Di
Co Rd Dj
Co Rd Dk
Co Rd Dl
Co Rd Dm
Co Rd Dn
Co Rd Do
Co Rd Dp
Co Rd Dq
Co Rd Dr
Co Rd Ds
Co Rd Dt
Co Rd Du
Co Rd Dv
Co Rd Dw
Co Rd Dx
Co Rd Dy
Co Rd Dz
Co Rd Ea
Co Rd Eb
Co Rd Ec
Co Rd Ed
Co Rd Ee
Co Rd Ef
Co Rd Eg
Co Rd Eh
Co Rd Ei
Co Rd Ej
Co Rd Ek
Co Rd El
Co Rd Em
Co Rd En
Co Rd Eo
Co Rd Ep
Co Rd Eq
Co Rd Er
Co Rd Es
Co Rd Et
Co Rd Eu
Co Rd Ev
Co Rd Ew
Co Rd Ex
Co Rd Ey
Co Rd Ez
Co Rd Fa
Co Rd Fb
Co Rd Fc
Co Rd Fd
Co Rd Fe
Co Rd Ff
Co Rd Fg
Co Rd Fh
Co Rd Fi
Co Rd Fj
Co Rd Fk
Co Rd Fl
Co Rd Fm
Co Rd Fn
Co Rd Fo
Co Rd Fp
Co Rd Fq
Co Rd Fr
Co Rd Fs
Co Rd Ft
Co Rd Fu
Co Rd Fv
Co Rd Fw
Co Rd Fx
Co Rd Fy
Co Rd Fz
Co Rd Ga
Co Rd Gb
Co Rd Gc
Co Rd Gd
Co Rd Ge
Co Rd Gf
Co Rd Gg
Co Rd Gh
Co Rd Gi
Co Rd Gj
Co Rd Gk
Co Rd Gl
Co Rd Gm
Co Rd Gn
Co Rd Go
Co Rd Gp
Co Rd Gq
Co Rd Gr
Co Rd Gs
Co Rd Gt
Co Rd Gu
Co Rd Gv
Co Rd Gw
Co Rd Gx
Co Rd Gy
Co Rd Gz
Co Rd Ha
Co Rd Hb
Co Rd Hc
Co Rd Hd
Co Rd He
Co Rd Hf
Co Rd Hg
Co Rd Hh
Co Rd Hi
Co Rd Hj
Co Rd Hk
Co Rd Hl
Co Rd Hm
Co Rd Hn
Co Rd Ho
Co Rd Hp
Co Rd Hq
Co Rd Hr
Co Rd Hs
Co Rd Ht
Co Rd Hu
Co Rd Hv
Co Rd Hw
Co Rd Hx
Co Rd Hy
Co Rd Hz
Co Rd Ia
Co Rd Ib
Co Rd Ic
Co Rd Id
Co Rd Ie
Co Rd If
Co Rd Ig
Co Rd Ih
Co Rd Ii
Co Rd Ij
Co Rd Ik
Co Rd Il
Co Rd Im
Co Rd In
Co Rd Io
Co Rd Ip
Co Rd Iq
Co Rd Ir
Co Rd Is
Co Rd It
Co Rd Iu
Co Rd Iv
Co Rd Iw
Co Rd Ix
Co Rd Iy
Co Rd Iz
Co Rd Ja
Co Rd Jb
Co Rd Jc
Co Rd Jd
Co Rd Je
Co Rd Jf
Co Rd Jg
Co Rd Jh
Co Rd Ji
Co Rd Jj
Co Rd Jk
Co Rd Jl
Co Rd Jm
Co Rd Jn
Co Rd Jo
Co Rd Jp
Co Rd Jq
Co Rd Jr
Co Rd Js
Co Rd Jt
Co Rd Ju
Co Rd Jv
Co Rd Jw
Co Rd Jx
Co Rd Jy
Co Rd Jz
Co Rd Ka
Co Rd Kb
Co Rd Kc
Co Rd Kd
Co Rd Ke
Co Rd Kf
Co Rd Kg
Co Rd Kh
Co Rd Ki
Co Rd Kj
Co Rd Kk
Co Rd Kl
Co Rd Km
Co Rd Kn
Co Rd Ko
Co Rd Kp
Co Rd Kq
Co Rd Kr
Co Rd Ks
Co Rd Kt
Co Rd Ku
Co Rd Kv
Co Rd Kw
Co Rd Kx
Co Rd Ky
Co Rd Kz
Co Rd La
Co Rd Lb
Co Rd Lc
Co Rd Ld
Co Rd Le
Co Rd Lf
Co Rd Lg
Co Rd Lh
Co Rd Li
Co Rd Lj
Co Rd Lk
Co Rd Ll
Co Rd Lm
Co Rd Ln
Co Rd Lo
Co Rd Lp
Co Rd Lq
Co Rd Lr
Co Rd Ls
Co Rd Lt
Co Rd Lu
Co Rd Lv
Co Rd Lw
Co Rd Lx
Co Rd Ly
Co Rd Lz
Co Rd Ma
Co Rd Mb
Co Rd Mc
Co Rd Md
Co Rd Me
Co Rd Mf
Co Rd Mg
Co Rd Mh
Co Rd Mi
Co Rd Mj
Co Rd Mk
Co Rd Ml
Co Rd Mm
Co Rd Mn
Co Rd Mo
Co Rd Mp
Co Rd Mq
Co Rd Mr
Co Rd Ms
Co Rd Mt
Co Rd Mu
Co Rd Mv
Co Rd Mw
Co Rd Mx
Co Rd My
Co Rd Mz
Co Rd Na
Co Rd Nb
Co Rd Nc
Co Rd Nd
Co Rd Ne
Co Rd Nf
Co Rd Ng
Co Rd Nh
Co Rd Ni
Co Rd Nj
Co Rd Nk
Co Rd Nl
Co Rd Nm
Co Rd Nn
Co Rd No
Co Rd Np
Co Rd Nq
Co Rd Nr
Co Rd Ns
Co Rd Nt
Co Rd Nu
Co Rd Nv
Co Rd Nw
Co Rd Nx
Co Rd Ny
Co Rd Nz
Co Rd Oa
Co Rd Ob
Co Rd Oc
Co Rd Od
Co Rd Oe
Co Rd Of
Co Rd Og
Co Rd Oh
Co Rd Oi
Co Rd Oj
Co Rd Ok
Co Rd Ol
Co Rd Om
Co Rd On
Co Rd Oo
Co Rd Op
Co Rd Oq
Co Rd Or
Co Rd Os
Co Rd Ot
Co Rd Ou
Co Rd Ov
Co Rd Ow
Co Rd Ox
Co Rd Oy
Co Rd Oz
Co Rd Pa
Co Rd Pb
Co Rd Pc
Co Rd Pd
Co Rd Pe
Co Rd Pf
Co Rd Pg
Co Rd Ph
Co Rd Pi
Co Rd Pj
Co Rd Pk
Co Rd Pl
Co Rd Pm
Co Rd Pn
Co Rd Po
Co Rd Pp
Co Rd Pq
Co Rd Pr
Co Rd Ps
Co Rd Pt
Co Rd Pu
Co Rd Pv
Co Rd Pw
Co Rd Px
Co Rd Py
Co Rd Pz
Co Rd Qa
Co Rd Qb
Co Rd Qc
Co Rd Qd
Co Rd Qe
Co Rd Qf
Co Rd Qg
Co Rd Qh
Co Rd Qi
Co Rd Qj
Co Rd Qk
Co Rd Ql
Co Rd Qm
Co Rd Qn
Co Rd Qo
Co Rd Qp
Co Rd Qq
Co Rd Qr
Co Rd Qs
Co Rd Qt
Co Rd Qu
Co Rd Qv
Co Rd Qw
Co Rd Qx
Co Rd Qy
Co Rd Qz
Co Rd Ra
Co Rd Rb
Co Rd Rc
Co Rd Rd
Co Rd Re
Co Rd Rf
Co Rd Rg
Co Rd Rh
Co Rd Ri
Co Rd Rj
Co Rd Rk
Co Rd Rl
Co Rd Rm
Co Rd Rn
Co Rd Ro
Co Rd Rp
Co Rd Rq
Co Rd Rr
Co Rd Rs
Co Rd Rt
Co Rd Ru
Co Rd Rv
Co Rd Rw
Co Rd Rx
Co Rd Ry
Co Rd Rz
Co Rd Sa
Co Rd Sb
Co Rd Sc
Co Rd Sd
Co Rd Se
Co Rd Sf
Co Rd Sg
Co Rd Sh
Co Rd Si
Co Rd Sj
Co Rd Sk
Co Rd Sl
Co Rd Sm
Co Rd Sn
Co Rd So
Co Rd Sp
Co Rd Sq
Co Rd Sr
Co Rd Ss
Co Rd St
Co Rd Su
Co Rd Sv
Co Rd Sw
Co Rd Sx
Co Rd Sy
Co Rd Sz
Co Rd Ta
Co Rd Tb
Co Rd Tc
Co Rd Td
Co Rd Te
Co Rd Tf
Co Rd Tg
Co Rd Th
Co Rd Ti
Co Rd Tj
Co Rd Tk
Co Rd Tl
Co Rd Tm
Co Rd Tn
Co Rd

GOVERNMENTAL UNIT REFERENCE MAP (2020): Marquette County, MI

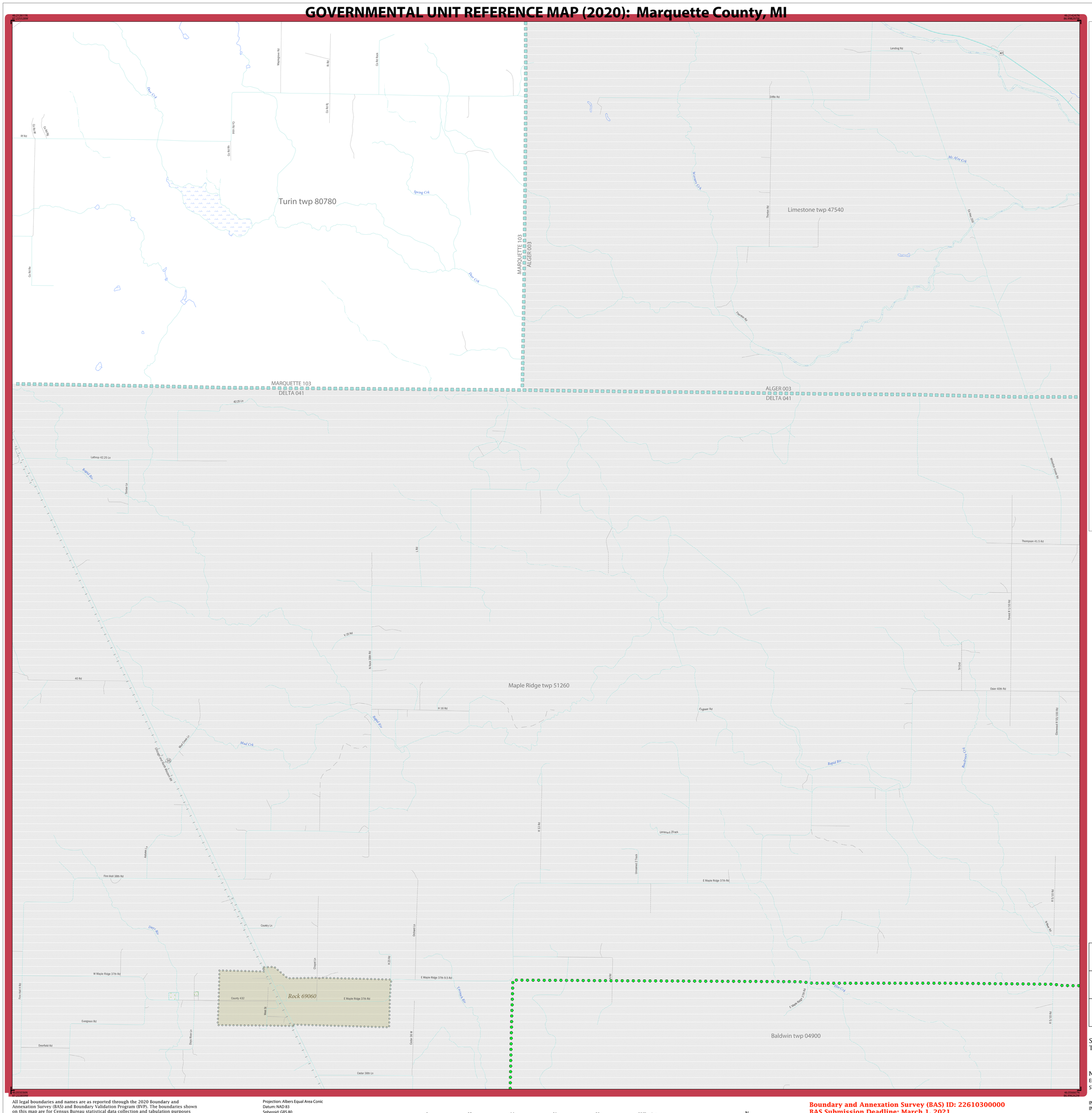

LEGEND

SYMBOL DESCRIPTION	SYMBOL	LABEL STYLE
Federal American Indian Reservation		L'ANSE RESERVATION (TA 1880)
Off-Reservation Trust Land		T1880
American Indian Tribal Subdivision		SHONTO (620)
Alaska Native Regional Corporation (ANRC)		*NANA ANRC 52120*
State (or statistically equivalent entity)		NEW YORK 36
County (or statistically equivalent entity)		ERIE 029
Minor Civil Division (MCD)[1]		Lee town 41460
Census County Division (CCD)[2]		*Jemez CCD 91650*
Consolidated City		MILFORD 47500
Incorporated Place[3]		Davis 18100
Census Designated Place (CDP)[2]		*Cochiti 16560*

DESCRIPTION	SYMBOL	DESCRIPTION	SYMBOL
Interstate	5	Water Body	*Pleasant Lake*
U.S. Highway	2	Swamp or Marsh	*Okefenokee Swamp*
State Highway	4	Glacier	*Bering Glacier*
Other Road	Marsh Ln	Airport, Airfield, or Helicopter Landing Pad	Dónard Airfield
Cul-de-sac		College or University	Coll/Univ
Circle		Military	Fort Belvoir
Geographic Offset or Corridor		Prison or Juvenile Detention Center	P/JDC
4WD Trail, Stairway, Alley, Walkway, or Ferry		Cemetery	Powell Cmtry
Railroad	Southern RR	Golf Course	Pinehurst GlfCrs
Pipeline or Power Line		National Park or Forest	Yosemite NP
Ridge or Fence		Other Park	St Francis Park
Property Line or Nonvisible Boundary		Outside Subject Area	
Perennial Stream	*Tumbling Cr*	Inset Area	A1
Intermittent Stream	*Piney Cr*		
Mountain Peak or Hill	*Mt. Baker*		

Where state, county, and/or MCD/CCD boundaries coincide, the map shows the boundary symbol for only the highest-ranking of these boundaries. Where American Indian reservation and American Indian tribal subdivision boundaries coincide, the map shows only the American Indian reservation boundaries.

Entity names are followed by either their FIPS code or census code; parentheses indicate a census code.

1 'MCD*' indicates a false MCD. These are for Census Bureau use only.

2 The CCD and CDP boundaries represent statistical entities only and are not updated through the BAS.

3 Incorporated place name color corresponds to the incorporated place fill color.

Due to space limitations, some road names, along with other feature and geography names on the map, may not be shown.

The Census Bureau stores primary and alternate road names, but only primary road names are used to label the roads on these maps.

Key to Adjacent Sheets

34	35	
37	38	
40		

Sheet Location within Entity

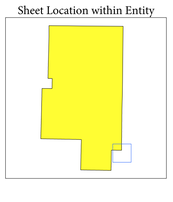

Sheet 38 of 40 PARENT sheets
Total Sheets: 47 (Index 1; Parent 40; Inset 6)

NAME: Marquette County (103)
ENTITY TYPE: County or statistically equivalent entity
ST: Michigan (26)

INDEX OR PARENT SHEET #: 038
INSET SHEET #: 000000

2020 COUNTY REF MAP (PARENT)

5340226103000000038000000

All legal boundaries and names are as reported through the 2020 Boundary and Annexation Survey (BAS) and Boundary Validation Program (BVP). The boundaries shown on this map are for Census Bureau statistical data collection and tabulation purposes only; their depiction and designation for statistical purposes does not constitute a determination of jurisdictional authority or rights of ownership or entitlement.

Data Source: U.S. Census Bureau's MAF/TIGER database (TAB20), November 2020
Created by Geography Division: December 08, 2020

U.S. DEPARTMENT OF COMMERCE U.S. Census Bureau

Projection: Albers Equal Area Conic
Datum: NAD 83
Spheroid: GRS 80
1st Standard Parallel: 42 47 51
2nd Standard Parallel: 47 12 16
Central Meridian: -86 16 13
Latitude of Projection's Origin: 41 41 45
False Easting: 0
False Northing: 0

0 0.7 1.4 2.1 2.8 3.5 Kilometers
0 0.4 0.8 1.2 1.6 2 Miles
The plotted map scale is 1:24,000

N W E S

Boundary and Annexation Survey (BAS) ID: 22610300000
BAS Submission Deadline: March 1, 2021

PDF versions of the BAS maps are available at:
www.census.gov/programs-surveys/bas/geographies.html

For more information, or to request additional maps, please email geo.bas@census.gov, call 1-800-972-5651, or visit www.census.gov/programs-surveys/bas.html.

United States Census Bureau

GOVERNMENTAL UNIT REFERENCE MAP (2020): Marquette County, MI

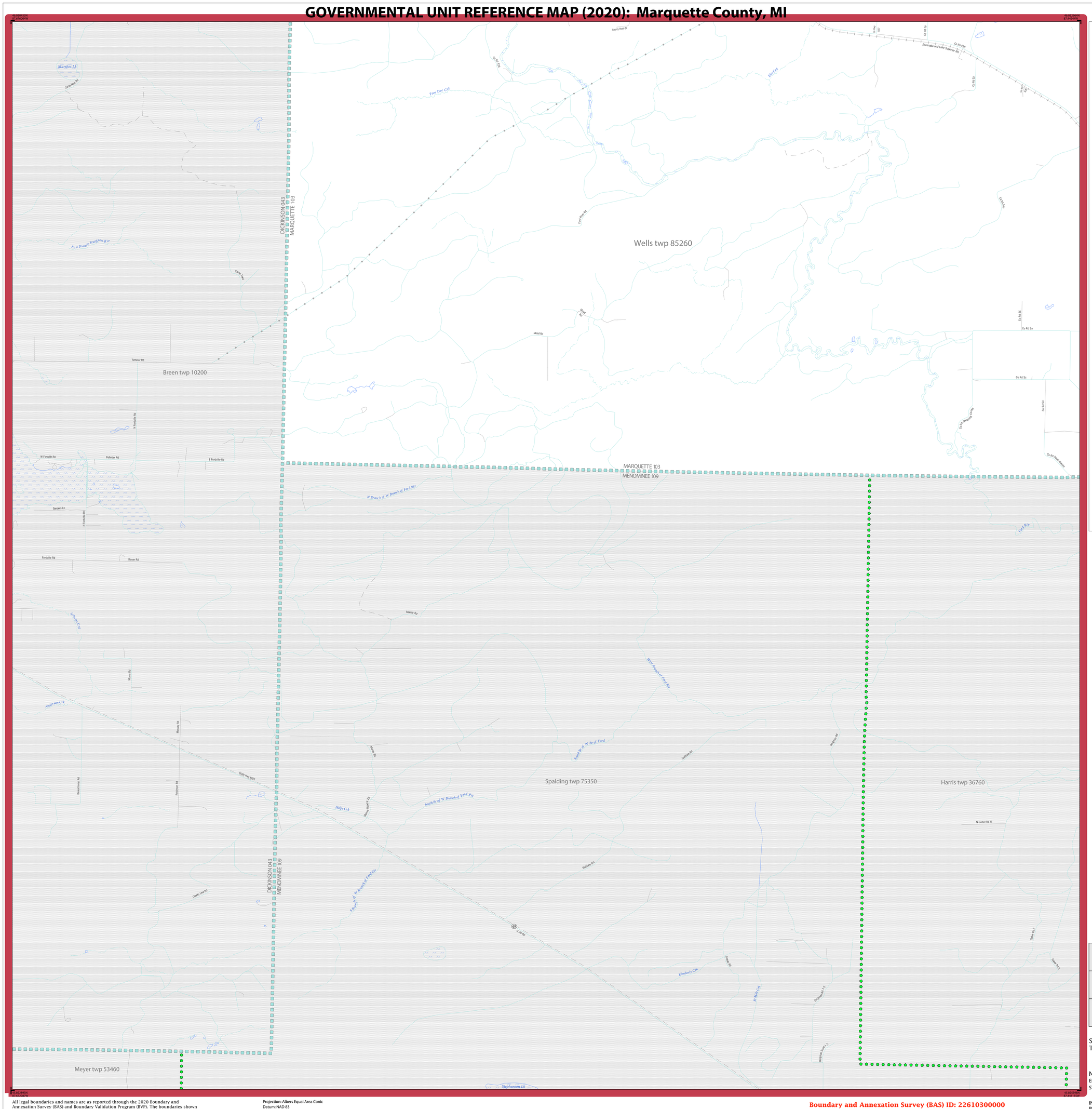
Wells twp 85260
Breen twp 10200
Spalding twp 75350
Harris twp 36760
Meyer twp 53460
DICKINSON 043
MARQUETTE 103
MENOMINEE 109
Marshes Lk
Tom Dee Crk
Elm Crk
East Branch Sturgeon Riv
Ford Riv
N Branch of W Branch of Ford Riv
South Br of W Br of Ford
South Br of W Branch of Ford Riv
Hedgehog Crk
Kimberly Crk
Stephenson Lk
Escanaba and Lake Superior RR
Southern RR
Mead Rd
Tichelter Rd
Pelletier Rd
W Fondville Rd
E Fondville Rd
N Fondville Rd
Sanders Ln
Fondville Rd
Bauer Rd
Marrin Rd
Gaber Rd
Stobbe Rd
Stobbe Pl
Co Rd 426
Co Rd 424
Co Rd 5a
Co Rd 5b
Co Rd 5a
Co Rd 5c
Co Rd 5d
Co Rd 5e
Co Rd 5f
Co Rd 5g
Co Rd 5h
Co Rd 5i
Co Rd 5j
Co Rd 5k
Co Rd 5l
Co Rd 5m
Co Rd 5n
Co Rd 5o
Co Rd 5p
Co Rd 5q
Co Rd 5r
Co Rd 5s
Co Rd 5t
Co Rd 5u
Co Rd 5v
Co Rd 5w
Co Rd 5x
Co Rd 5y
Co Rd 5z
Co Rd 5aa
Co Rd 5ab
Co Rd 5ac
Co Rd 5ad
Co Rd 5ae
Co Rd 5af
Co Rd 5ag
Co Rd 5ah
Co Rd 5ai
Co Rd 5aj
Co Rd 5ak
Co Rd 5al
Co Rd 5am
Co Rd 5an
Co Rd 5ao
Co Rd 5ap
Co Rd 5aq
Co Rd 5ar
Co Rd 5as
Co Rd 5at
Co Rd 5au
Co Rd 5av
Co Rd 5aw
Co Rd 5ax
Co Rd 5ay
Co Rd 5az
Co Rd 5ba
Co Rd 5bb
Co Rd 5bc
Co Rd 5bd
Co Rd 5be
Co Rd 5bf
Co Rd 5bg
Co Rd 5bh
Co Rd 5bi
Co Rd 5bj
Co Rd 5bk
Co Rd 5bl
Co Rd 5bm
Co Rd 5bn
Co Rd 5bo
Co Rd 5bp
Co Rd 5bq
Co Rd 5br
Co Rd 5bs
Co Rd 5bt
Co Rd 5bu
Co Rd 5bv
Co Rd 5bw
Co Rd 5bx
Co Rd 5by
Co Rd 5bz
Co Rd 5ca
Co Rd 5cb
Co Rd 5cc
Co Rd 5cd
Co Rd 5ce
Co Rd 5cf
Co Rd 5cg
Co Rd 5ch
Co Rd 5ci
Co Rd 5cj
Co Rd 5ck
Co Rd 5cl
Co Rd 5cm
Co Rd 5cn
Co Rd 5co
Co Rd 5cp
Co Rd 5cq
Co Rd 5cr
Co Rd 5cs
Co Rd 5ct
Co Rd 5cu
Co Rd 5cv
Co Rd 5cw
Co Rd 5cx
Co Rd 5cy
Co Rd 5cz
Co Rd 5da
Co Rd 5db
Co Rd 5dc
Co Rd 5dd
Co Rd 5de
Co Rd 5df
Co Rd 5dg
Co Rd 5dh
Co Rd 5di
Co Rd 5dj
Co Rd 5dk
Co Rd 5dl
Co Rd 5dm
Co Rd 5dn
Co Rd 5do
Co Rd 5dp
Co Rd 5dq
Co Rd 5dr
Co Rd 5ds
Co Rd 5dt
Co Rd 5du
Co Rd 5dv
Co Rd 5dw
Co Rd 5dx
Co Rd 5dy
Co Rd 5dz
Co Rd 5ea
Co Rd 5eb
Co Rd 5ec
Co Rd 5ed
Co Rd 5ee
Co Rd 5ef
Co Rd 5eg
Co Rd 5eh
Co Rd 5ei
Co Rd 5ej
Co Rd 5ek
Co Rd 5el
Co Rd 5em
Co Rd 5en
Co Rd 5eo
Co Rd 5ep
Co Rd 5eq
Co Rd 5er
Co Rd 5es
Co Rd 5et
Co Rd 5eu
Co Rd 5ev
Co Rd 5ew
Co Rd 5ex
Co Rd 5ey
Co Rd 5ez
Co Rd 5fa
Co Rd 5fb
Co Rd 5fc
Co Rd 5fd
Co Rd 5fe
Co Rd 5ff
Co Rd 5fg
Co Rd 5fh
Co Rd 5fi
Co Rd 5fj
Co Rd 5fk
Co Rd 5fl
Co Rd 5fm
Co Rd 5fn
Co Rd 5fo
Co Rd 5fp
Co Rd 5fq
Co Rd 5fr
Co Rd 5fs
Co Rd 5ft
Co Rd 5fu
Co Rd 5fv
Co Rd 5fw
Co Rd 5fx
Co Rd 5fy
Co Rd 5fz
Co Rd 5ga
Co Rd 5gb
Co Rd 5gc
Co Rd 5gd
Co Rd 5ge
Co Rd 5gf
Co Rd 5gg
Co Rd 5gh
Co Rd 5gi
Co Rd 5gj
Co Rd 5gk
Co Rd 5gl
Co Rd 5gm
Co Rd 5gn
Co Rd 5go
Co Rd 5gp
Co Rd 5gq
Co Rd 5gr
Co Rd 5gs
Co Rd 5gt
Co Rd 5gu
Co Rd 5gv
Co Rd 5gw
Co Rd 5gx
Co Rd 5gy
Co Rd 5gz
Co Rd 5ha
Co Rd 5hb
Co Rd 5hc
Co Rd 5hd
Co Rd 5he
Co Rd 5hf
Co Rd 5hg
Co Rd 5hh
Co Rd 5hi
Co Rd 5hj
Co Rd 5hk
Co Rd 5hl
Co Rd 5hm
Co Rd 5hn
Co Rd 5ho
Co Rd 5hp
Co Rd 5hq
Co Rd 5hr
Co Rd 5hs
Co Rd 5ht
Co Rd 5hu
Co Rd 5hv
Co Rd 5hw
Co Rd 5hx
Co Rd 5hy
Co Rd 5hz
Co Rd 5ia
Co Rd 5ib
Co Rd 5ic
Co Rd 5id
Co Rd 5ie
Co Rd 5if
Co Rd 5ig
Co Rd 5ih
Co Rd 5ii
Co Rd 5ij
Co Rd 5ik
Co Rd 5il
Co Rd 5im
Co Rd 5in
Co Rd 5io
Co Rd 5ip
Co Rd 5iq
Co Rd 5ir
Co Rd 5is
Co Rd 5it
Co Rd 5iu
Co Rd 5iv
Co Rd 5iw
Co Rd 5ix
Co Rd 5iy
Co Rd 5iz
Co Rd 5ja
Co Rd 5jb
Co Rd 5jc
Co Rd 5jd
Co Rd 5je
Co Rd 5jf
Co Rd 5jg
Co Rd 5jh
Co Rd 5ji
Co Rd 5jj
Co Rd 5jk
Co Rd 5jl
Co Rd 5jm
Co Rd 5jn
Co Rd 5jo
Co Rd 5jp
Co Rd 5jq
Co Rd 5jr
Co Rd 5js
Co Rd 5jt
Co Rd 5ju
Co Rd 5jv
Co Rd 5jw
Co Rd 5jx
Co Rd 5jy
Co Rd 5jz
Co Rd 5ka
Co Rd 5kb
Co Rd 5kc
Co Rd 5kd
Co Rd 5ke
Co Rd 5kf
Co Rd 5kg
Co Rd 5kh
Co Rd 5ki
Co Rd 5kj
Co Rd 5kk
Co Rd 5kl
Co Rd 5km
Co Rd 5kn
Co Rd 5ko
Co Rd 5kp
Co Rd 5kq
Co Rd 5kr
Co Rd 5ks
Co Rd 5kt
Co Rd 5ku
Co Rd 5kv
Co Rd 5kw
Co Rd 5kx
Co Rd 5ky
Co Rd 5kz
Co Rd 5la
Co Rd 5lb
Co Rd 5lc
Co Rd 5ld
Co Rd 5le
Co Rd 5lf
Co Rd 5lg
Co Rd 5lh
Co Rd 5li
Co Rd 5lj
Co Rd 5lk
Co Rd 5ll
Co Rd 5lm
Co Rd 5ln
Co Rd 5lo
Co Rd 5lp
Co Rd 5lq
Co Rd 5lr
Co Rd 5ls
Co Rd 5lt
Co Rd 5lu
Co Rd 5lv
Co Rd 5lw
Co Rd 5lx
Co Rd 5ly
Co Rd 5lz
Co Rd 5ma
Co Rd 5mb
Co Rd 5mc
Co Rd 5md
Co Rd 5me
Co Rd 5mf
Co Rd 5mg
Co Rd 5mh
Co Rd 5mi
Co Rd 5mj
Co Rd 5mk
Co Rd 5ml
Co Rd 5mm
Co Rd 5mn
Co Rd 5mo
Co Rd 5mp
Co Rd 5mq
Co Rd 5mr
Co Rd 5ms
Co Rd 5mt
Co Rd 5mu
Co Rd 5mv
Co Rd 5mw
Co Rd 5mx
Co Rd 5my
Co Rd 5mz
Co Rd 5na
Co Rd 5nb
Co Rd 5nc
Co Rd 5nd
Co Rd 5ne
Co Rd 5nf
Co Rd 5ng
Co Rd 5nh
Co Rd 5ni
Co Rd 5nj
Co Rd 5nk
Co Rd 5nl
Co Rd 5nm
Co Rd 5nn
Co Rd 5no
Co Rd 5np
Co Rd 5nq
Co Rd 5nr
Co Rd 5ns
Co Rd 5nt
Co Rd 5nu
Co Rd 5nv
Co Rd 5nw
Co Rd 5nx
Co Rd 5ny
Co Rd 5nz
Co Rd 5oa
Co Rd 5ob
Co Rd 5oc
Co Rd 5od
Co Rd 5oe
Co Rd 5of
Co Rd 5og
Co Rd 5oh
Co Rd 5oi
Co Rd 5oj
Co Rd 5ok
Co Rd 5ol
Co Rd 5om
Co Rd 5on
Co Rd 5oo
Co Rd 5op
Co Rd 5oq
Co Rd 5or
Co Rd 5os
Co Rd 5ot
Co Rd 5ou
Co Rd 5ov
Co Rd 5ow
Co Rd 5ox
Co Rd 5oy
Co Rd 5oz
Co Rd 5pa
Co Rd 5pb
Co Rd 5pc
Co Rd 5pd
Co Rd 5pe
Co Rd 5pf
Co Rd 5pg
Co Rd 5ph
Co Rd 5pi
Co Rd 5pj
Co Rd 5pk
Co Rd 5pl
Co Rd 5pm
Co Rd 5pn
Co Rd 5po
Co Rd 5pp
Co Rd 5pq
Co Rd 5pr
Co Rd 5ps
Co Rd 5pt
Co Rd 5pu
Co Rd 5pv
Co Rd 5pw
Co Rd 5px
Co Rd 5py
Co Rd 5pz
Co Rd 5qa
Co Rd 5qb
Co Rd 5qc
Co Rd 5qd
Co Rd 5qe
Co Rd 5qf
Co Rd 5qg
Co Rd 5qh
Co Rd 5qi
Co Rd 5qj
Co Rd 5qk
Co Rd 5ql
Co Rd 5qm
Co Rd 5qn
Co Rd 5qo
Co Rd 5qp
Co Rd 5qq
Co Rd 5qr
Co Rd 5qs
Co Rd 5qt
Co Rd 5qu
Co Rd 5qv
Co Rd 5qw
Co Rd 5qx
Co Rd 5qy
Co Rd 5qz
Co Rd 5ra
Co Rd 5rb
Co Rd 5rc
Co Rd 5rd
Co Rd 5re
Co Rd 5rf
Co Rd 5rg
Co Rd 5rh
Co Rd 5ri
Co Rd 5rj
Co Rd 5rk
Co Rd 5rl
Co Rd 5rm
Co Rd 5rn
Co Rd 5ro
Co Rd 5rp
Co Rd 5rq
Co Rd 5rr
Co Rd 5rs
Co Rd 5rt
Co Rd 5ru
Co Rd 5rv
Co Rd 5rw
Co Rd 5rx
Co Rd 5ry
Co Rd 5rz
Co Rd 5sa
Co Rd 5sb
Co Rd 5sc
Co Rd 5sd
Co Rd 5se
Co Rd 5sf
Co Rd 5sg
Co Rd 5sh
Co Rd 5si
Co Rd 5sj
Co Rd 5sk
Co Rd 5sl
Co Rd 5sm
Co Rd 5sn
Co Rd 5so
Co Rd 5sp
Co Rd 5sq
Co Rd 5sr
Co Rd 5ss
Co Rd 5st
Co Rd 5su
Co Rd 5sv
Co Rd 5sw
Co Rd 5sx
Co Rd 5sy
Co Rd 5sz
Co Rd 5ta
Co Rd 5tb
Co Rd 5tc
Co Rd 5td
Co Rd 5te
Co Rd 5tf
Co Rd 5tg
Co Rd 5th
Co Rd 5ti
Co Rd 5tj
Co Rd 5tk
Co Rd 5tl
Co Rd 5tm
Co Rd 5tn
Co Rd 5to
Co Rd 5tp
Co Rd 5tq
Co Rd 5tr
Co Rd 5ts
Co Rd 5tt
Co Rd 5tu
Co Rd 5tv
Co Rd 5tw
Co Rd 5tx
Co Rd 5ty
Co Rd 5tz
Co Rd 5ua
Co Rd 5ub
Co Rd 5uc
Co Rd 5ud
Co Rd 5ue
Co Rd 5uf
Co Rd 5ug
Co Rd 5uh
Co Rd 5ui
Co Rd 5uj
Co Rd 5uk
Co Rd 5ul
Co Rd 5um
Co Rd 5un
Co Rd 5uo
Co Rd 5up
Co Rd 5uq
Co Rd 5ur
Co Rd 5us
Co Rd 5ut
Co Rd 5uu
Co Rd 5uv
Co Rd 5uw
Co Rd 5ux
Co Rd 5uy
Co Rd 5uz
Co Rd 5va
Co Rd 5vb
Co Rd 5vc
Co Rd 5vd
Co Rd 5ve
Co Rd 5vf
Co Rd 5vg
Co Rd 5vh
Co Rd 5vi
Co Rd 5vj
Co Rd 5vk
Co Rd 5vl
Co Rd 5vm
Co Rd 5vn
Co Rd 5vo
Co Rd 5vp
Co Rd 5vq
Co Rd 5vr
Co Rd 5vs
Co Rd 5vt
Co Rd 5vu
Co Rd 5vv
Co Rd 5vw
Co Rd 5vx
Co Rd 5vy
Co Rd 5vz
Co Rd 5wa
Co Rd 5wb
Co Rd 5wc
Co Rd 5wd
Co Rd 5we
Co Rd 5wf
Co Rd 5wg
Co Rd 5wh
Co Rd 5wi
Co Rd 5wj
Co Rd 5wk
Co Rd 5wl
Co Rd 5wm
Co Rd 5wn
Co Rd 5wo
Co Rd 5wp
Co Rd 5wq
Co Rd 5wr
Co Rd 5ws
Co Rd 5wt
Co Rd 5wu
Co Rd 5wv
Co Rd 5ww
Co Rd 5wx
Co Rd 5wy
Co Rd 5wz
Co Rd 5xa
Co Rd 5xb
Co Rd 5xc
Co Rd 5xd
Co Rd 5xe
Co Rd 5xf
Co Rd 5xg
Co Rd 5xh
Co Rd 5xi
Co Rd 5xj
Co Rd 5xk
Co Rd 5xl
Co Rd 5xm
Co Rd 5xn
Co Rd 5xo
Co Rd 5xp
Co Rd 5xq
Co Rd 5xr
Co Rd 5xs
Co Rd 5xt
Co Rd 5xu
Co Rd 5xv
Co Rd 5xw
Co Rd 5xx
Co Rd 5xy
Co Rd 5xz
Co Rd 5ya
Co Rd 5yb
Co Rd 5yc
Co Rd 5yd
Co Rd 5ye
Co Rd 5yf
Co Rd 5yg
Co Rd 5yh
Co Rd 5yi
Co Rd 5yj
Co Rd 5yk
Co Rd 5yl
Co Rd 5ym
Co Rd 5yn
Co Rd 5yo
Co Rd 5yp
Co Rd 5yq
Co Rd 5yr
Co Rd 5ys
Co Rd 5yt
Co Rd 5yu
Co Rd 5yv
Co Rd 5yw
Co Rd 5yx
Co Rd 5yy
Co Rd 5yz
Co Rd 5za
Co Rd 5zb
Co Rd 5zc
Co Rd 5zd
Co Rd 5ze
Co Rd 5zf
Co Rd 5zg
Co Rd 5zh
Co Rd 5zi
Co Rd 5zj
Co Rd 5zk
Co Rd 5zl
Co Rd 5zm
Co Rd 5zn
Co Rd 5zo
Co Rd 5zp
Co Rd 5zq
Co Rd 5zr
Co Rd 5zs
Co Rd 5zt
Co Rd 5zu
Co Rd 5zv
Co Rd 5zw
Co Rd 5zx
Co Rd 5zy
Co Rd 5zz
Co Rd 6aa
Co Rd 6ab
Co Rd 6ac
Co Rd 6ad
Co Rd 6ae
Co Rd 6af
Co Rd 6ag
Co Rd 6ah
Co Rd 6ai
Co Rd 6aj
Co Rd 6ak
Co Rd 6al
Co Rd 6am
Co Rd 6an
Co Rd 6ao
Co Rd 6ap
Co Rd 6aq
Co Rd 6ar
Co Rd 6as
Co Rd 6at
Co Rd 6au
Co Rd 6av
Co Rd 6aw
Co Rd 6ax
Co Rd 6ay
Co Rd 6az
Co Rd 6ba
Co Rd 6bb
Co Rd 6bc
Co Rd 6bd
Co Rd 6be
Co Rd 6bf
Co Rd 6bg
Co Rd 6bh
Co Rd 6bi
Co Rd 6bj
Co Rd 6bk
Co Rd 6bl
Co Rd 6bm
Co Rd 6bn
Co Rd 6bo
Co Rd 6bp
Co Rd 6bq
Co Rd 6br
Co Rd 6bs
Co Rd 6bt
Co Rd 6bu
Co Rd 6bv
Co Rd 6bw
Co Rd 6bx
Co Rd 6by
Co Rd 6bz
Co Rd 6ca
Co Rd 6cb
Co Rd 6cc
Co Rd 6cd
Co Rd 6ce
Co Rd 6cf
Co Rd 6cg
Co Rd 6ch
Co Rd 6ci
Co Rd 6cj
Co Rd 6ck
Co Rd 6cl
Co Rd 6cm
Co Rd 6cn
Co Rd 6co
Co Rd 6cp
Co Rd 6cq
Co Rd 6cr
Co Rd 6cs
Co Rd 6ct
Co Rd 6cu
Co Rd 6cv
Co Rd 6cw
Co Rd 6cx
Co Rd 6cy
Co Rd 6cz
Co Rd 6da
Co Rd 6db
Co Rd 6dc
Co Rd 6dd
Co Rd 6de
Co Rd 6df
Co Rd 6dg
Co Rd 6dh
Co Rd 6di
Co Rd 6dj
Co Rd 6dk
Co Rd 6dl
Co Rd 6dm
Co Rd 6dn
Co Rd 6do
Co Rd 6dp
Co Rd 6dq
Co Rd 6dr
Co Rd 6ds
Co Rd 6dt
Co Rd 6du
Co Rd 6dv
Co Rd 6dw
Co Rd 6dx
Co Rd 6dy
Co Rd 6dz
Co Rd 6ea
Co Rd 6eb
Co Rd 6ec
Co Rd 6ed
Co Rd 6ee
Co Rd 6ef
Co Rd 6eg
Co Rd 6eh
Co Rd 6ei
Co Rd 6ej
Co Rd 6ek
Co Rd 6el
Co Rd 6em
Co Rd 6en
Co Rd 6eo
Co Rd 6ep
Co Rd 6eq
Co Rd 6er
Co Rd 6es
Co Rd 6et
Co Rd 6eu
Co Rd 6ev
Co Rd 6ew
Co Rd 6ex
Co Rd 6ey
Co Rd 6ez
Co Rd 6fa
Co Rd 6fb
Co Rd 6fc
Co Rd 6fd
Co Rd 6fe
Co Rd 6ff
Co Rd 6fg
Co Rd 6fh
Co Rd 6fi
Co Rd 6fj
Co Rd 6fk
Co Rd 6fl
Co Rd 6fm
Co Rd 6fn
Co Rd 6fo
Co Rd 6fp
Co Rd 6fq
Co Rd 6fr
Co Rd 6fs
Co Rd 6ft
Co Rd 6fu
Co Rd 6fv
Co Rd 6fw
Co Rd 6fx
Co Rd 6fy
Co Rd 6fz
Co Rd 6ga
Co Rd 6gb
Co Rd 6gc
Co Rd 6gd
Co Rd 6ge
Co Rd 6gf
Co Rd 6gg
Co Rd 6gh
Co Rd 6gi
Co Rd 6gj
Co Rd 6gk
Co Rd 6gl
Co Rd 6gm
Co Rd 6gn
Co Rd 6go
Co Rd 6gp
Co Rd 6gq
Co Rd 6gr
Co Rd 6gs
Co Rd 6gt
Co Rd 6gu
Co Rd 6gv
Co Rd 6gw
Co Rd 6gx
Co Rd 6gy
Co Rd 6gz
Co Rd 6ha
Co Rd 6hb
Co Rd 6hc
Co Rd 6hd
Co Rd 6he
Co Rd 6hf
Co Rd 6hg
Co Rd 6hh
Co Rd 6hi
Co Rd 6hj
Co Rd 6hk
Co Rd 6hl
Co Rd 6hm
Co Rd 6hn
Co Rd 6ho
Co Rd 6hp
Co Rd 6hq
Co Rd 6hr
Co Rd 6hs
Co Rd 6ht
Co Rd 6hu
Co Rd 6hv
Co Rd 6hw
Co Rd 6hx
Co Rd 6hy
Co Rd 6hz
Co Rd 6ia
Co Rd 6ib
Co Rd 6ic
Co Rd 6id
Co Rd 6ie
Co Rd 6if
Co Rd 6ig
Co Rd 6ih
Co Rd 6ii
Co Rd 6ij
Co Rd 6ik
Co Rd 6il
Co Rd 6im
Co Rd 6in
Co Rd 6io
Co Rd 6ip
Co Rd 6iq
Co Rd 6ir
Co Rd 6is
Co Rd 6it
Co Rd 6iu
Co Rd 6iv
Co Rd 6iw
Co Rd 6ix
Co Rd 6iy
Co Rd 6iz
Co Rd 6ja
Co Rd 6jb
Co Rd 6jc
Co Rd 6jd
Co Rd 6je
Co Rd 6jf
Co Rd 6jg
Co Rd 6jh
Co Rd 6ji
Co Rd 6jj
Co Rd 6jk
Co Rd 6jl
Co Rd 6jm
Co Rd 6jn
Co Rd 6jo
Co Rd 6jp
Co Rd 6jq
Co Rd 6jr
Co Rd 6js
Co Rd 6jt
Co Rd 6ju
Co Rd 6jv
Co Rd 6jw
Co Rd 6jx
Co Rd 6jy
Co Rd 6jz
Co Rd 6ka
Co Rd 6kb
Co Rd 6kc
Co Rd 6kd
Co Rd 6ke
Co Rd 6kf
Co Rd 6kg
Co Rd 6kh
Co Rd 6ki
Co Rd 6kj
Co Rd 6kk
Co Rd 6kl
Co Rd 6km
Co Rd 6kn
Co Rd 6ko
Co Rd 6kp
Co Rd 6kq
Co Rd 6kr
Co Rd 6ks
Co Rd 6kt
Co Rd 6ku
Co Rd 6kv
Co Rd 6kw
Co Rd 6kx
Co Rd 6ky
Co Rd 6kz
Co Rd 6la
Co Rd 6lb
Co Rd 6lc
Co Rd 6ld
Co Rd 6le
Co Rd 6lf
Co Rd 6lg
Co Rd 6lh
Co Rd 6li
Co Rd 6lj
Co Rd 6lk
Co Rd 6ll
Co Rd 6lm
Co Rd 6ln
Co Rd 6lo
Co Rd 6lp
Co Rd 6lq
Co Rd 6lr
Co Rd 6ls
Co Rd 6lt
Co Rd 6lu
Co Rd 6lv
Co Rd 6lw
Co Rd 6lx
Co Rd 6ly
Co Rd 6lz
Co Rd 6ma
Co Rd 6mb
Co Rd 6mc
Co Rd 6md
Co Rd 6me
Co Rd 6mf
Co Rd 6mg
Co Rd 6mh
Co Rd 6mi
Co Rd 6mj
Co Rd 6mk
Co Rd 6ml
Co Rd 6mm
Co Rd 6mn
Co Rd 6mo
Co Rd 6mp
Co Rd 6mq
Co Rd 6mr
Co Rd 6ms
Co Rd 6mt
Co Rd 6mu
Co Rd 6mv
Co Rd 6mw
Co Rd 6mx
Co Rd 6my
Co Rd 6mz
Co Rd 6na
Co Rd 6nb
Co Rd 6nc
Co Rd 6nd
Co Rd 6ne
Co Rd 6nf
Co Rd 6ng
Co Rd 6nh
Co Rd 6ni
Co Rd 6nj
Co Rd 6nk
Co Rd 6nl
Co Rd 6nm
Co Rd 6nn
Co Rd 6no
Co Rd 6np
Co Rd 6nq
Co Rd 6nr
Co Rd 6ns
Co Rd 6nt
Co Rd 6nu
Co Rd 6nv
Co Rd 6nw
Co Rd 6nx
Co Rd 6ny
Co Rd 6nz
Co Rd 6oa
Co Rd 6ob
Co Rd 6oc
Co Rd 6od
Co Rd 6oe
Co Rd 6of
Co Rd 6og
Co Rd 6oh
Co Rd 6oi
Co Rd 6oj
Co Rd 6ok
Co Rd 6ol
Co Rd 6om
Co Rd 6on
Co Rd 6oo
Co Rd 6op
Co Rd 6oq
Co Rd 6or
Co Rd 6os
Co Rd 6ot
Co Rd 6ou
Co Rd 6ov
Co Rd 6ow
Co Rd 6ox
Co Rd 6oy
Co Rd 6oz
Co Rd 6pa
Co Rd 6pb
Co Rd 6pc
Co Rd 6pd
Co Rd 6pe
Co Rd 6pf
Co Rd 6pg
Co Rd 6ph
Co Rd 6pi
Co Rd 6pj
Co Rd 6pk
Co Rd 6pl
Co Rd 6pm
Co Rd 6pn
Co Rd 6po
Co Rd 6pp
Co Rd 6pq
Co Rd 6pr
Co Rd 6ps
Co Rd 6pt
Co Rd 6pu
Co Rd 6pv
Co Rd 6pw
Co Rd 6px
Co Rd 6py
Co Rd 6pz
Co Rd 6qa
Co Rd 6qb
Co Rd 6qc
Co Rd 6qd
Co Rd 6qe
Co Rd 6qf
Co Rd 6qg
Co Rd 6qh
Co Rd 6qi
Co Rd 6qj
Co Rd 6qk
Co Rd 6ql
Co Rd 6qm
Co Rd 6qn
Co Rd 6qo
Co Rd 6qp
Co Rd 6qq
Co Rd 6qr
Co Rd 6qs
Co Rd 6qt
Co Rd 6qu
Co Rd 6qv
Co Rd 6qw
Co Rd 6qx
Co Rd 6qy
Co Rd 6qz
Co Rd 6ra
Co Rd 6rb
Co Rd 6rc
Co Rd 6rd
Co Rd 6re
Co Rd 6rf
Co Rd 6rg
Co Rd 6rh
Co Rd 6ri
Co Rd 6rj
Co Rd 6rk
Co Rd 6rl
Co Rd 6rm
Co Rd 6rn
Co Rd 6ro
Co Rd 6rp
Co Rd 6rq
Co Rd 6rr
Co Rd 6rs
Co Rd 6rt
Co Rd 6ru
Co Rd 6rv
Co Rd 6rw
Co Rd 6rx
Co Rd 6ry
Co Rd 6rz
Co Rd 6sa
Co Rd 6sb
Co Rd 6sc
Co Rd 6sd
Co Rd 6se
Co Rd 6sf
Co Rd 6sg
Co Rd 6sh
Co Rd 6si
Co Rd 6sj
Co Rd 6sk
Co Rd 6sl
Co Rd 6sm
Co Rd 6sn
Co Rd 6so
Co Rd 6sp
Co Rd 6sq
Co Rd 6sr
Co Rd 6ss
Co Rd 6st
Co Rd 6su
Co Rd 6sv
Co Rd 6sw
Co Rd 6sx
Co Rd 6sy
Co Rd 6sz
Co Rd 6ta
Co Rd 6tb
Co Rd 6tc
Co Rd 6td
Co Rd 6te
Co Rd 6tf
Co Rd 6tg
Co Rd 6th
Co Rd 6ti
Co Rd 6tj
Co Rd 6tk
Co Rd 6tl
Co Rd 6tm
Co Rd 6tn
Co Rd 6to
Co Rd 6tp
Co Rd 6tq
Co Rd 6tr
Co Rd 6ts
Co Rd 6tt
Co Rd 6tu
Co Rd 6tv
Co Rd 6tw
Co Rd 6tx
Co Rd 6ty
Co Rd 6tz
Co Rd 6ua
Co Rd 6ub
Co Rd 6uc
Co Rd 6ud
Co Rd 6ue
Co Rd 6uf
Co Rd 6ug
Co Rd 6uh
Co Rd 6ui
Co Rd 6uj
Co Rd 6uk
Co Rd 6ul
Co Rd 6um
Co Rd 6un
Co Rd 6uo
Co Rd 6up
Co Rd 6uq
Co Rd 6ur
Co Rd 6us
Co Rd 6ut
Co Rd 6uu
Co Rd 6uv
Co Rd 6uw
Co Rd 6ux
Co Rd 6uy
Co Rd 6uz
Co Rd 6va
Co Rd 6vb
Co Rd 6vc
Co Rd 6vd
Co Rd 6ve
Co Rd 6vf
Co Rd 6vg
Co Rd 6vh
Co Rd 6vi
Co Rd 6vj
Co Rd 6vk
Co Rd 6vl
Co Rd 6vm
Co Rd 6vn
Co Rd 6vo
Co Rd 6vp
Co Rd 6vq
Co Rd 6vr
Co Rd 6vs
Co Rd 6vt
Co Rd 6vu
Co Rd 6vv
Co Rd 6vw
Co Rd 6vx
Co Rd 6vy
Co Rd 6vz
Co Rd 6wa
Co Rd 6wb
Co Rd 6wc
Co Rd 6wd
Co Rd 6we
Co Rd 6wf
Co Rd 6wg
Co Rd 6wh
Co Rd 6wi
Co Rd 6wj
Co Rd 6wk
Co Rd 6wl
Co Rd 6wm
Co Rd 6wn
Co Rd 6wo
Co Rd 6wp
Co Rd 6wq
Co Rd 6wr
Co Rd 6ws
Co Rd 6wt
Co Rd 6wu
Co Rd 6wv
Co Rd 6ww
Co Rd 6wx
Co Rd 6wy
Co Rd 6wz
Co Rd 6xa
Co Rd 6xb
Co Rd 6xc
Co Rd 6xd
Co Rd 6xe
Co Rd 6xf
Co Rd 6xg
Co Rd 6xh
Co Rd 6xi
Co Rd 6xj
Co Rd 6xk
Co Rd 6xl
Co Rd 6xm
Co Rd 6xn
Co Rd 6xo
Co Rd 6xp
Co Rd 6xq
Co Rd 6xr
Co Rd 6xs
Co Rd 6xt
Co Rd 6xu
Co Rd 6xv
Co Rd 6xw
Co Rd 6xx
Co Rd 6xy
Co Rd 6xz
Co Rd 6ya
Co Rd 6yb
Co Rd 6yc
Co Rd 6yd
Co Rd 6ye
Co Rd 6yf
Co Rd 6yg
Co Rd 6yh
Co Rd 6yi
Co Rd 6yj
Co Rd 6yk
Co Rd 6yl
Co Rd 6ym
Co Rd 6yn
Co Rd 6yo
Co Rd 6yp
Co Rd 6yq
Co Rd 6yr
Co Rd 6ys
Co Rd 6yt
Co Rd 6yu
Co Rd 6yv
Co Rd 6yw
Co Rd 6yx
Co Rd 6yy
Co Rd 6yz
Co Rd 6za
Co Rd 6zb
Co Rd 6zc
Co Rd 6zd
Co Rd 6ze
Co Rd 6zf
Co Rd 6zg
Co Rd 6zh
Co Rd 6zi
Co Rd 6zj
Co Rd 6zk
Co Rd 6zl
Co Rd 6zm
Co Rd 6zn
Co Rd 6zo
Co Rd 6zp
Co Rd 6zq
Co Rd 6zr
Co Rd 6zs
Co Rd 6zt
Co Rd 6zu
Co Rd 6zv
Co Rd 6zw
Co Rd 6zx
Co Rd 6zy
Co Rd 6zz
Co Rd 7aa
Co Rd 7ab
Co Rd 7ac
Co Rd 7ad
Co Rd 7ae
Co Rd 7af
Co Rd 7ag
Co Rd 7ah
Co Rd 7ai
Co Rd 7aj
Co Rd 7ak
Co Rd 7al
Co Rd 7am
Co Rd 7an
Co Rd 7ao
Co Rd 7ap
Co Rd 7aq
Co Rd 7ar
Co Rd 7as
Co Rd 7at
Co Rd 7au
Co Rd 7av
Co Rd 7aw
Co Rd 7ax
Co Rd 7ay
Co Rd 7az
Co Rd 7ba
Co Rd 7bb
Co Rd 7bc
Co Rd 7bd
Co Rd 7be
Co Rd 7bf
Co Rd 7bg
Co Rd 7bh
Co Rd 7bi
Co Rd 7bj
Co Rd 7bk
Co Rd 7bl
Co Rd 7bm
Co Rd 7bn
Co Rd 7bo
Co Rd 7bp
Co Rd 7bq
Co Rd 7br
Co Rd 7bs
Co Rd 7bt
Co Rd 7bu
Co Rd 7bv
Co Rd 7bw
Co Rd 7bx
Co Rd 7by
Co Rd 7bz
Co Rd 7ca
Co Rd 7cb
Co Rd 7cc
Co Rd 7cd
Co Rd 7ce
Co Rd 7cf
Co Rd 7cg
Co Rd 7ch
Co Rd 7ci
Co Rd 7cj
Co Rd 7ck
Co Rd 7cl
Co Rd 7cm
Co Rd 7cn
Co Rd 7co
Co Rd 7cp
Co Rd 7cq
Co Rd 7cr
Co Rd 7cs
Co Rd 7ct
Co Rd 7cu
Co Rd 7cv
Co Rd 7cw
Co Rd 7cx
Co Rd 7cy
Co Rd 7cz
Co Rd 7da
Co Rd 7db
Co Rd 7dc
Co Rd 7dd
Co Rd 7de
Co Rd 7df
Co Rd 7dg
Co Rd 7dh
Co Rd 7di
Co Rd 7dj
Co Rd 7dk
Co Rd 7dl
Co Rd 7dm
Co Rd 7dn
Co Rd 7do
Co Rd 7dp
Co Rd 7dq
Co Rd 7dr
Co Rd 7ds
Co Rd 7dt
Co Rd 7du
Co Rd 7dv
Co Rd 7dw
Co Rd 7dx
Co Rd 7dy
Co Rd 7dz
Co Rd 7ea
Co Rd 7eb
Co Rd 7ec
Co Rd 7ed
Co Rd 7ee
Co Rd 7ef
Co Rd 7eg
Co Rd 7eh
Co Rd 7ei
Co Rd 7ej
Co Rd 7ek
Co Rd 7el
Co Rd 7em
Co Rd 7en
Co Rd 7eo
Co Rd 7ep
Co Rd 7eq
Co Rd 7er
Co Rd 7es
Co Rd 7et
Co Rd 7eu
Co Rd 7ev
Co Rd 7ew
Co Rd 7ex
Co Rd 7ey
Co Rd 7ez
Co Rd 7fa
Co Rd 7fb
Co Rd 7fc
Co Rd 7fd
Co Rd 7fe
Co Rd 7ff
Co Rd 7fg
Co Rd 7fh
Co Rd 7fi
Co Rd 7fj
Co Rd 7fk
Co Rd 7fl
Co Rd 7fm
Co Rd 7fn
Co Rd 7fo
Co Rd 7fp
Co Rd 7fq
Co Rd 7fr
Co Rd 7fs
Co Rd 7ft
Co Rd 7fu
Co Rd 7fv
Co Rd 7fw
Co Rd 7fx
Co Rd 7fy
Co Rd 7fz
Co Rd 7ga
Co Rd 7gb
Co Rd 7gc
Co Rd 7gd
Co Rd 7ge
Co Rd 7gf
Co Rd 7gg
Co Rd 7gh
Co Rd 7gi
Co Rd 7gj
Co Rd 7gk
Co Rd 7gl
Co Rd 7gm
Co Rd 7gn
Co Rd 7go
Co Rd 7gp
Co Rd 7gq
Co Rd 7gr
Co Rd 7gs
Co Rd 7gt
Co Rd 7gu
Co Rd 7gv
Co Rd 7gw
Co Rd 7gx
Co Rd 7gy
Co Rd 7gz
Co Rd 7ha
Co Rd 7hb
Co Rd 7hc
Co Rd 7hd
Co Rd 7he
Co Rd 7hf
Co Rd 7hg
Co Rd 7hh
Co Rd 7hi
Co Rd 7hj
Co Rd 7hk
Co Rd 7hl
Co Rd 7hm
Co Rd 7hn
Co

GOVERNMENTAL UNIT REFERENCE MAP (2020): Marquette County, MI

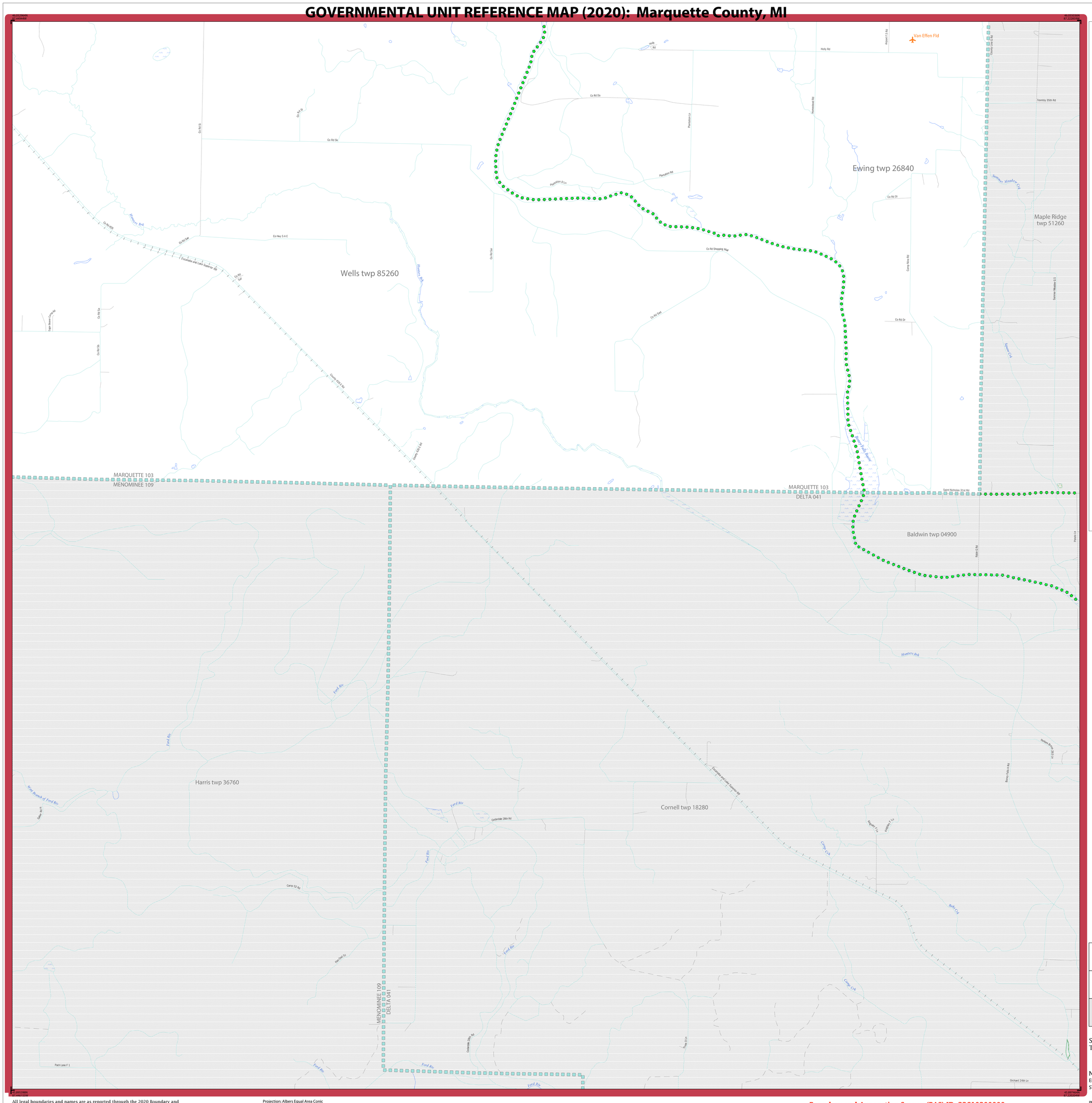

LEGEND

SYMBOL DESCRIPTION	SYMBOL	LABEL STYLE
Federal American Indian Reservation		L'ANSE RESERVATION (TA 1880)
Off-Reservation Trust Land		T1880
American Indian Tribal Subdivision		SHONTO (620)
Alaska Native Regional Corporation (ANRC)		*NANA ANRC 52120*
State (or statistically equivalent entity)		NEW YORK 36
County (or statistically equivalent entity)		ERIE 029
Minor Civil Division (MCD)[1]		Lee town 41460
Census County Division (CCD)[2]		*Jemez CCD 91650*
Consolidated City		MILFORD 47500
Incorporated Place[3]		Davis 18100
Census Designated Place (CDP)[2]		*Cochiti 16560*

DESCRIPTION	SYMBOL	DESCRIPTION	SYMBOL
Interstate	I	Water Body	*Pleasant Lake*
U.S. Highway	2	Swamp or Marsh	*Okefenokee Swamp*
State Highway	4	Glacier	*Bering Glacier*
Other Road	Marsh Ln	Airport, Airfield, or Helicopter Landing Pad	Dönärd Airfield
Cul-de-sac		College or University	Coll/Univ
Circle		Military	Fort Belvoir
Geographic Offset or Corridor		Prison or Juvenile Detention Center	P/JDC
4WD Trail, Stairway, Alley, Walkway, or Ferry		Cemetery	Powell Cmtry
Railroad	Southern RR	Golf Course	Pinehurst GlfCrs
Pipeline or Power Line		National Park or Forest	Yosemite NP
Ridge or Fence		Other Park	St Francis Park
Property Line or Nonvisible Boundary		Outside Subject Area	
Perennial Stream	*Tumbling Cr*	Inset Area	A1
Intermittent Stream	*Piney Cr*		
Mountain Peak or Hill	*Mt. Baker*		

Where state, county, and/or MCD/CCD boundaries coincide, the map shows the boundary symbol for only the highest-ranking of these boundaries. Where American Indian reservation and American Indian tribal subdivision boundaries coincide, the map shows only the American Indian reservation boundaries.

Entity names are followed by either their FIPS code or census code; parentheses indicate a census code.

1 'MCD*' indicates a false MCD. These are for Census Bureau use only.

2 The CCD and CDP boundaries represent statistical entities only and are not updated through the BAS.

3 Incorporated place name color corresponds to the incorporated place fill color.

Due to space limitations, some road names, along with other feature and geography names on the map, may not be shown.

The Census Bureau stores primary and alternate road names, but only primary road names are used to label the roads on these maps.

Key to Adjacent Sheets

36	37	38
39	40	

Sheet Location within Entity

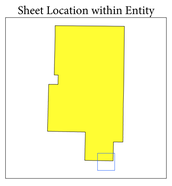

Sheet 40 of 40 PARENT sheets
Total Sheets: 47 (Index 1; Parent 40; Inset 6)

NAME: Marquette County (103)
ENTITY TYPE: County or statistically equivalent entity
ST: Michigan (26)

INDEX OR PARENT SHEET #: 040
INSET SHEET #: 000000

2020 COUNTY REF MAP (PARENT)

5340226103000004000000

All legal boundaries and names are as reported through the 2020 Boundary and Annexation Survey (BAS) and Boundary Validation Program (BVP). The boundaries shown on this map are for Census Bureau statistical data collection and tabulation purposes only; their depiction and designation for statistical purposes does not constitute a determination of jurisdictional authority or rights of ownership or entitlement.

Data Source: U.S. Census Bureau's MAF/TIGER database (TAB20), November 2020
Created by Geography Division: December 08, 2020

U.S. DEPARTMENT OF COMMERCE U.S. Census Bureau

Projection: Albers Equal Area Conic
Datum: NAD 83
Spheroid: GRS 80
1st Standard Parallel: 42 47 51
2nd Standard Parallel: 47 12 16
Central Meridian: -86 16 13
Latitude of Projection's Origin: 41 41 45
False Easting: 0
False Northing: 0

0 0.7 1.4 2.1 2.8 3.5 Kilometers
0 0.4 0.8 1.2 1.6 2 Miles
The plotted map scale is 1:24,000

N W E S

Boundary and Annexation Survey (BAS) ID: 22610300000
BAS Submission Deadline: March 1, 2021

PDF versions of the BAS maps are available at:
www.census.gov/programs-surveys/bas/geographies.html

For more information, or to request additional maps, please email geo.bas@census.gov, call 1-800-972-5651, or visit www.census.gov/programs-surveys/bas.html.

United States Census Bureau

GOVERNMENTAL UNIT REFERENCE MAP (2020): Marquette County, MI

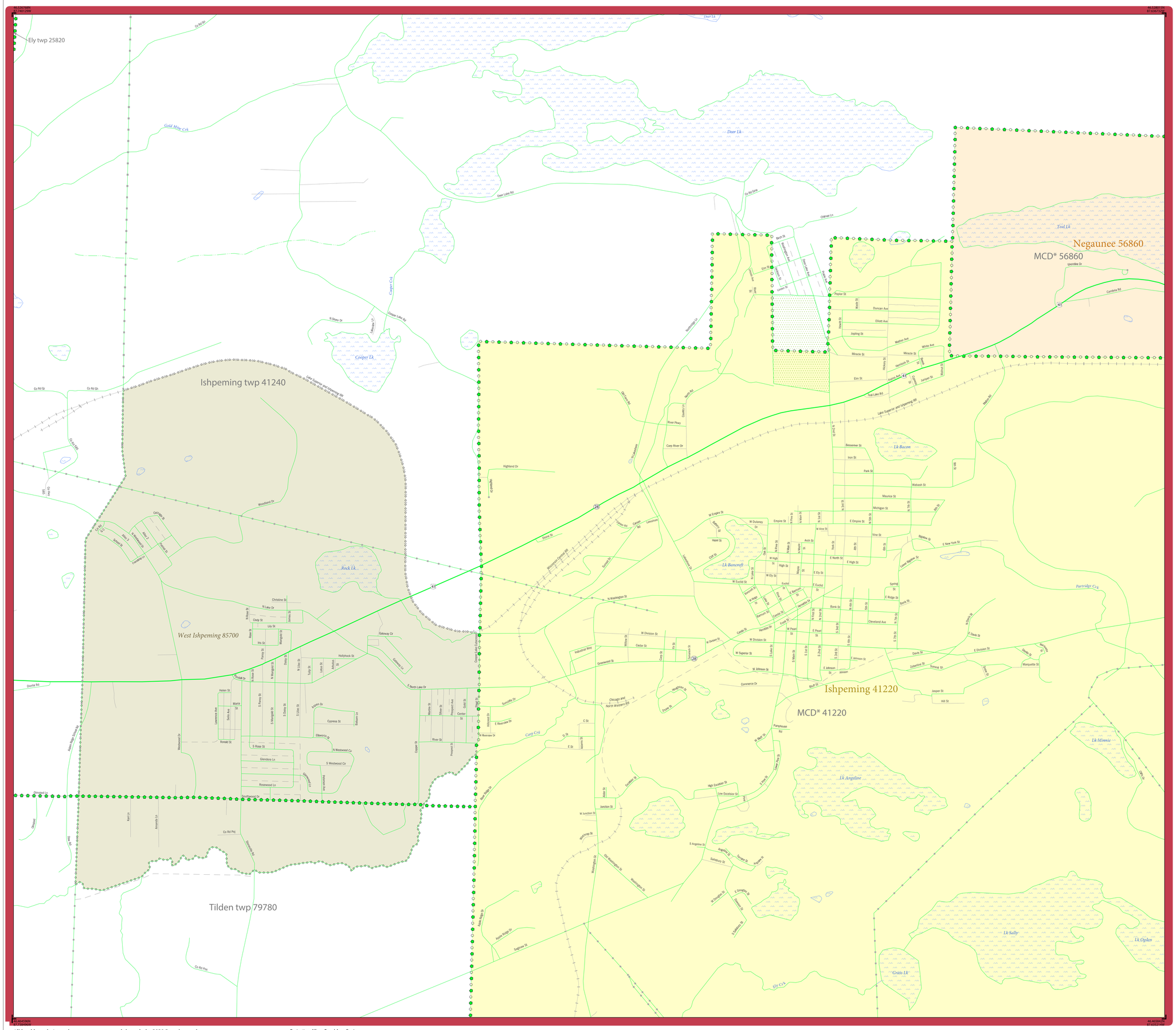
Ely twp 25820
Ishpeming twp 41240
Tilden twp 79780
Negaunee 56860
MCD* 56860
Ishpeming 41220
MCD* 41220
West Ishpeming 85700
Deer Lk
Teal Lk
Cooper Lk
Rock Lk
Lk Bacon
Lk Bancroft
Lk Angeline
Lk Minnie
Lk Sally
Lk Ogden
Gratis Lk
Gold Mine Crk
Cooper Crk
Carp Crk
Partridge Crk
Elv Crk
Lake Superior and Ishpeming RR
Chicago and North Western RR
Wisconsin Central RR
Co Rd Qb
Co Rd Qc
Co Rd Qd
Co Rd Pej
Co Rd Pke
Co Hwy 595
Deer Lake Rd
Teal Lake Rd
Cambria Rd
Sperlike Dr
Dillman Ln
Woodland Dr
Highland Dr
Stone St
Washington St
Wright St
Pearl St
Main St
Bluff St
Ridge St
Pine St
Lincoln St
Division St
Superior St
Pioneer Rd
Hewitt St
Ridge Rd
Kaufman Rd
Co Rd Pej
Co Rd Pke
Co Rd Pkf
Co Rd Pkg
Co Rd Pkh
Co Rd Pkj

GOVERNMENTAL UNIT REFERENCE MAP (2020): Marquette County, MI

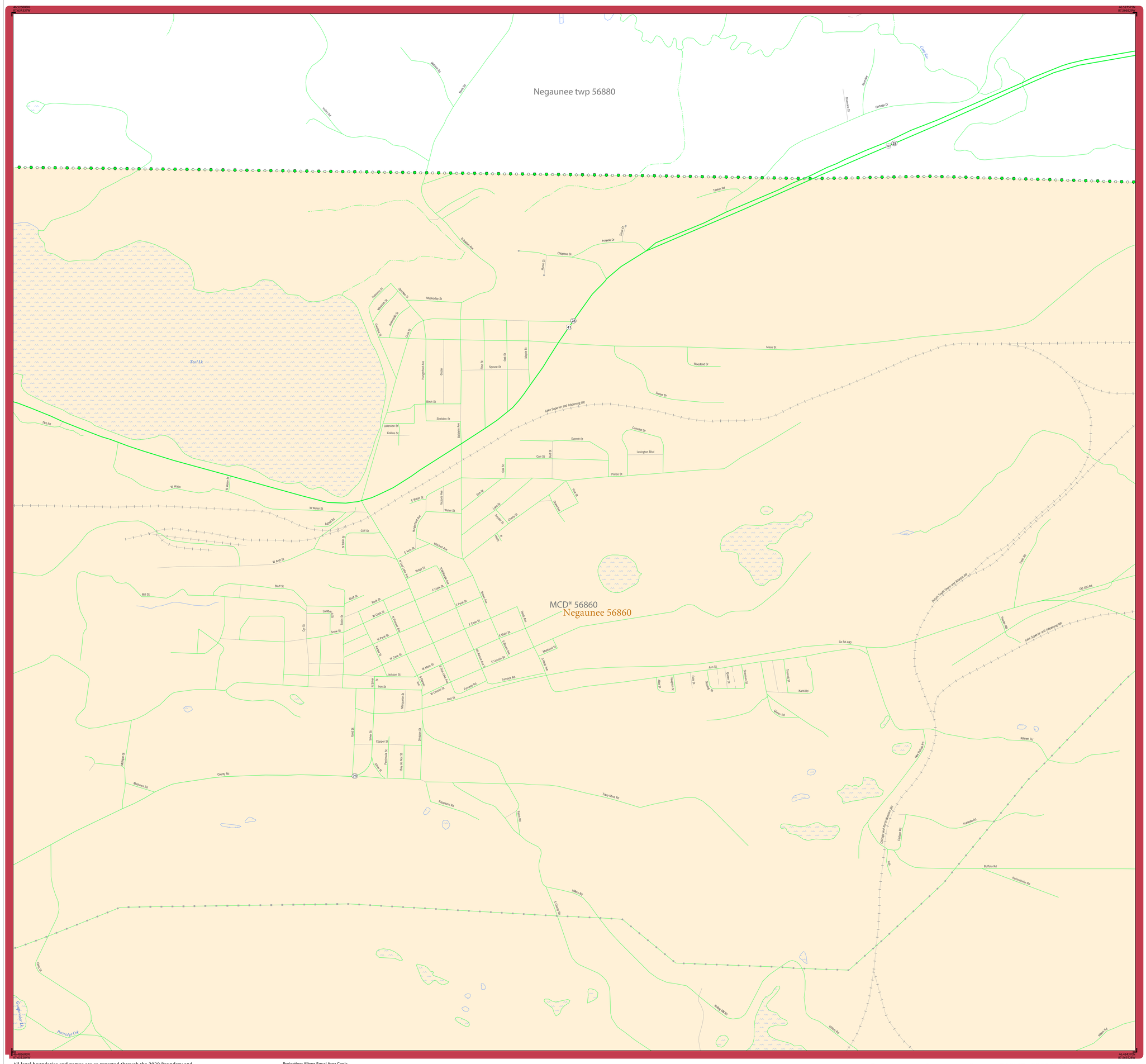

LEGEND

SYMBOL DESCRIPTION	SYMBOL	LABEL STYLE
Federal American Indian Reservation		L'ANSE RESERVATION (TA 1880)
Off-Reservation Trust Land		T1880
American Indian Tribal Subdivision		SHONTO (620)
Alaska Native Regional Corporation (ANRC)		NANA ANRC 52120
State (or statistically equivalent entity)		NEW YORK 36
County (or statistically equivalent entity)		ERIE 029
Minor Civil Division (MCD)[1]		Lee town 41460
Census County Division (CCD)[2]		Jemez CCD 91650
Consolidated City		MILFORD 47500
Incorporated Place[3]		Davis 18100
Census Designated Place (CDP)[2]		Cochiti 16560

DESCRIPTION	SYMBOL	DESCRIPTION	SYMBOL
Interstate	5	Water Body	Pleasant Lake
U.S. Highway	2	Swamp or Marsh	Okefenokee Swamp
State Highway	4	Glacier	Bering Glacier
Other Road	Marsh Ln	Airport, Airfield, or Helicopter Landing Pad	O'Donard Airfield
Cul-de-sac		College or University	Coll/Univ
Circle		Military	Fort Belvoir
Geographic Offset or Corridor		Prison or Juvenile Detention Center	P/JDC
4WD Trail, Stairway, Alley, Walkway, or Ferry		Cemetery	Powell Cmtry
Railroad	Southern RR	Golf Course	Pinehurst GlfCrs
Pipeline or Power Line		National Park or Forest	Yosemite NP
Ridge or Fence		Other Park	St Francis Park
Property Line or Nonvisible Boundary		Outside Subject Area	
Perennial Stream	Tumbling Cr	Inset Area	A1
Intermittent Stream	Piney Cr		
Mountain Peak or Hill	Mt. Baker		

Where state, county, and/or MCD/CCD boundaries coincide, the map shows the boundary symbol for only the highest-ranking of these boundaries. Where American Indian reservation and American Indian tribal subdivision boundaries coincide, the map shows only the American Indian reservation boundaries.

Entity names are followed by either their FIPS code or census code; parentheses indicate a census code.

1 'MCD*' indicates a false MCD. These are for Census Bureau use only.

2 The CCD and CDP boundaries represent statistical entities only and are not updated through the BAS.

3 Incorporated place name color corresponds to the incorporated place fill color.

Due to space limitations, some road names, along with other feature and geography names on the map, may not be shown.

The Census Bureau stores primary and alternate road names, but only primary road names are used to label the roads on these maps.

Sheet Location within Entity

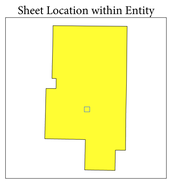

Sheet B1 of 6 INSET sheets
Total Sheets: 47 (Index 1; Parent 40; Inset 6)

NAME: Marquette County (103)
ENTITY TYPE: County or statistically equivalent entity
ST: Michigan (26)

INDEX OR PARENT SHEET #: 023
INSET SHEET #: 006601

2020 COUNTY REF MAP (INSET)

5340226103000000023006601

All legal boundaries and names are as reported through the 2020 Boundary and Annexation Survey (BAS) and Boundary Validation Program (BVP). The boundaries shown on this map are for Census Bureau statistical data collection and tabulation purposes only; their depiction and designation for statistical purposes does not constitute a determination of jurisdictional authority or rights of ownership or entitlement.

Data Source: U.S. Census Bureau's MAF/TIGER database (TAB20), November 2020
Created by Geography Division: December 08, 2020

U.S. DEPARTMENT OF COMMERCE U.S. Census Bureau

Projection: Albers Equal Area Conic
Datum: NAD 83
Spheroid: GRS 80
1st Standard Parallel: 42 47 51
2nd Standard Parallel: 47 12 16
Central Meridian: -86 16 13
Latitude of Projection's Origin: 41 41 45
False Easting: 0
False Northing: 0

0 0.2 0.4 0.6 0.8 1 Kilometers
0 0.1 0.2 0.3 0.4 0.5 Miles
The plotted map scale is 1:7,290

N W E S

Boundary and Annexation Survey (BAS) ID: 22610300000
BAS Submission Deadline: March 1, 2021

PDF versions of the BAS maps are available at:
www.census.gov/programs-surveys/bas/geographies.html

For more information, or to request additional maps, please email geo.bas@census.gov, call 1-800-972-5651, or visit www.census.gov/programs-surveys/bas.html.

United States Census Bureau

GOVERNMENTAL UNIT REFERENCE MAP (2020): Marquette County, MI

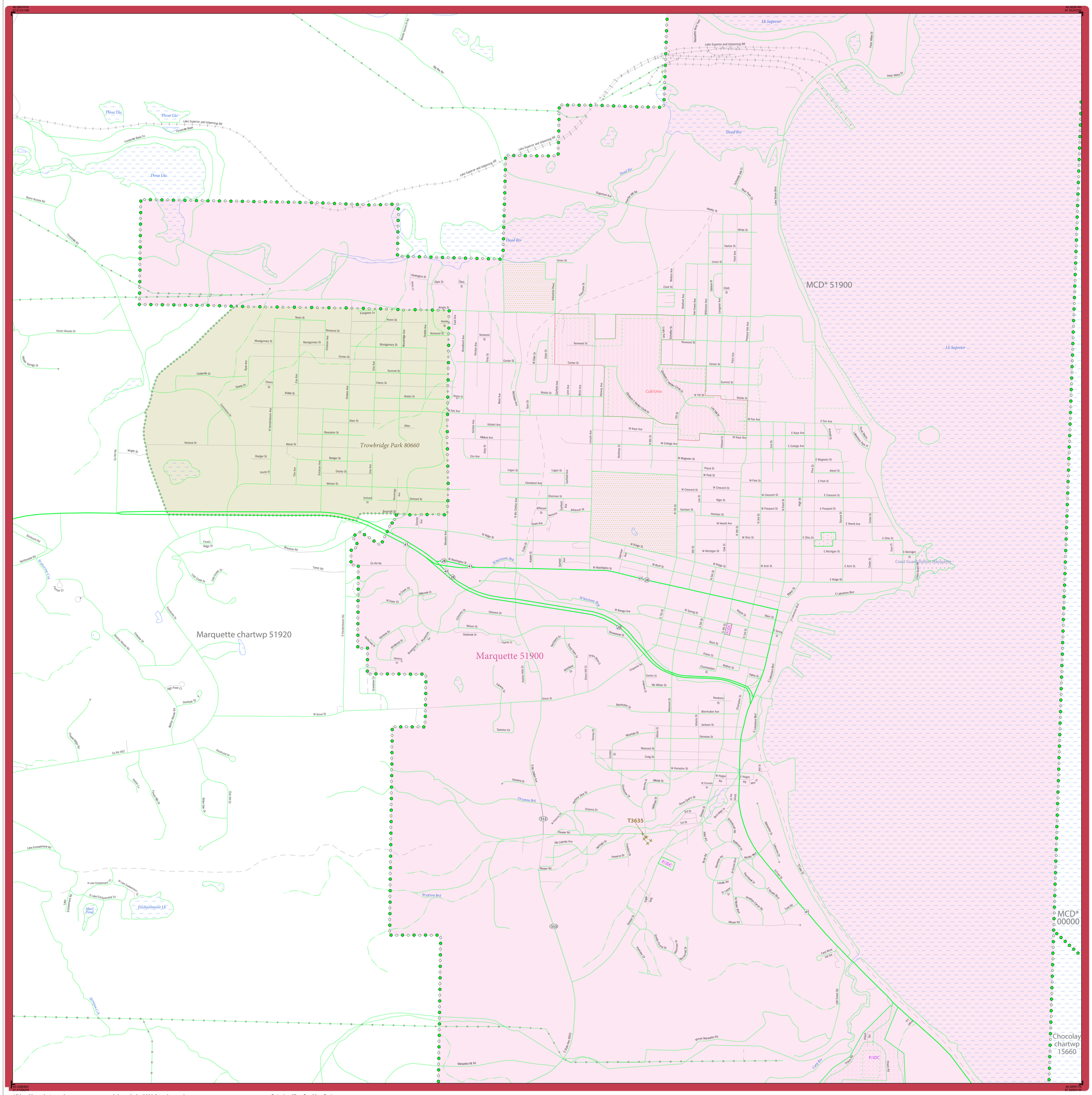

LEGEND

SYMBOL DESCRIPTION	SYMBOL	LABEL STYLE
Federal American Indian Reservation		L'ANSE RESERVATION (TA 1880)
Off-Reservation Trust Land		T1880
American Indian Tribal Subdivision		SHONTO (620)
Alaska Native Regional Corporation (ANRC)		*NANA ANRC 52120*
State (or statistically equivalent entity)		NEW YORK 36
County (or statistically equivalent entity)		ERIE 029
Minor Civil Division (MCD)[1]		Lee town 41460
Census County Division (CCD)[2]		*Jemez CCD 91650*
Consolidated City		MILFORD 47500
Incorporated Place[3]		Davis 18100
Census Designated Place (CDP)[2]		*Cochiti 16560*

DESCRIPTION	SYMBOL	DESCRIPTION	SYMBOL
Interstate	5	Water Body	*Pleasant Lake*
U.S. Highway	2	Swamp or Marsh	*Quiqnesbe Swamp*
State Highway	4	Glacier	*Bering Glacier*
Other Road	Marsh Ln	Airport, Airfield, or Helicopter Landing Pad	Dinard Airport
Cul-de-sac		College or University	Coll/Univ
Circle		Military	Fort Belvoir
Geographic Offset or Corridor		Prison or Juvenile Detention Center	P/JDC
4WD Trail, Stairway, Alley, Walkway, or Ferry		Cemetery	Powell Cmtry
Railroad	Southern RR	Golf Course	Pinehurst GlfCrs
Pipeline or Power Line		National Park or Forest	Yosemite NP
Ridge or Fence		Other Park	St Francis Park
Property Line or Nonvisible Boundary		Outside Subject Area	
Perennial Stream	*Tumbling Cr*	Inset Area	A1
Intermittent Stream	*Piney Cr*		
Mountain Peak or Hill	*Mt. Boker*		

Where state, county, and/or MCD/CCD boundaries coincide, the map shows the boundary symbol for only the highest-ranking of these boundaries. Where American Indian reservation and American Indian tribal subdivision boundaries coincide, the map shows only the American Indian reservation boundaries.

Entity names are followed by either their FIPS code or census code; parentheses indicate a census code.

1 'MCD*' indicates a false MCD. These are for Census Bureau use only.

2 The CCD and CDP boundaries represent statistical entities only and are not updated through the BAS.

3 Incorporated place name color corresponds to the incorporated place fill color.

Due to space limitations, some road names, along with other feature and geography names on the map, may not be shown.

The Census Bureau stores primary and alternate road names, but only primary road names are used to label the roads on these maps.

OFF-RESERVATION TRUST LAND NAMES
T3635 Sault Ste. Marie

Sheet Location within Entity

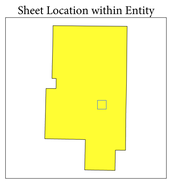

Sheet C1 of 6 INSET sheets
Total Sheets: 47 (Index 1; Parent 40; Inset 6)

NAME: Marquette County (103)
ENTITY TYPE: County or statistically equivalent entity
ST: Michigan (26)

INDEX OR PARENT SHEET #: 023
INSET SHEET #: 006701

2020 COUNTY REF MAP (INSET)
5340226103000000023006701

All legal boundaries and names are as reported through the 2020 Boundary and Annexation Survey (BAS) and Boundary Validation Program (BVP). The boundaries shown on this map are for Census Bureau statistical data collection and tabulation purposes only; their depiction and designation for statistical purposes does not constitute a determination of jurisdictional authority or rights of ownership or entitlement.

Data Source: U.S. Census Bureau's MAF/TIGER database (TAB20), November 2020
Created by Geography Division: December 08, 2020

U.S. DEPARTMENT OF COMMERCE U.S. Census Bureau

Projection: Albers Equal Area Conic
Datum: NAD 83
Spheroid: GRS 80
1st Standard Parallel: 42 47 51
2nd Standard Parallel: 47 12 16
Central Meridian: -86 16 13
Latitude of Projection's Origin: 41 41 45
False Easting: 0
False Northing: 0

0 0.3 0.6 0.9 1.2 1.5 Kilometers
0 0.2 0.4 0.6 0.8 1 Miles
The plotted map scale is 1:11,916

N W E S

Boundary and Annexation Survey (BAS) ID: 22610300000
BAS Submission Deadline: March 1, 2021

PDF versions of the BAS maps are available at: www.census.gov/programs-surveys/bas/geographies.html

For more information, or to request additional maps, please email geo.bas@census.gov, call 1-800-972-5651, or visit www.census.gov/programs-surveys/bas.html.

United States Census Bureau

GOVERNMENTAL UNIT REFERENCE MAP (2020): Marquette County, MI

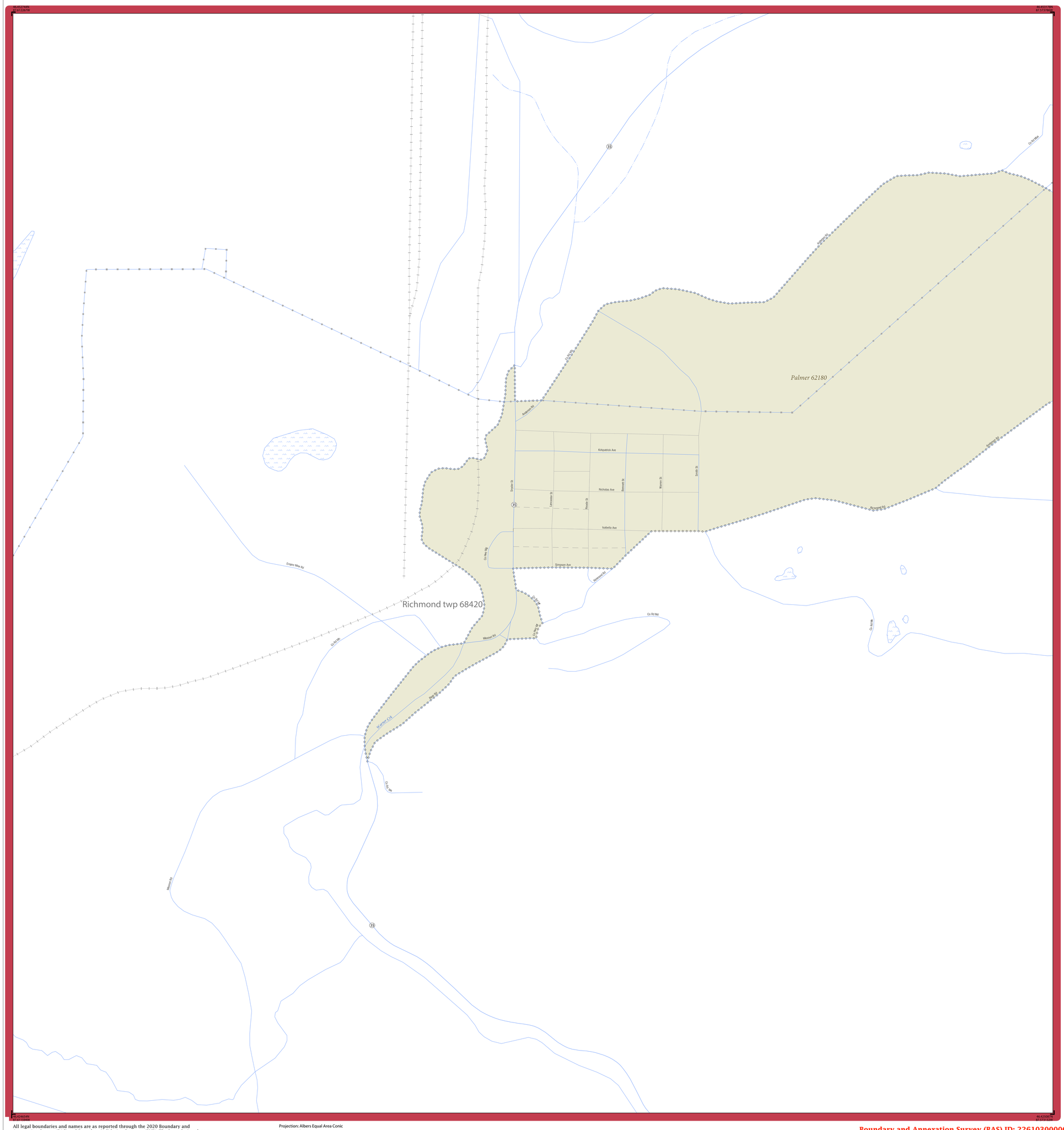

LEGEND

SYMBOL DESCRIPTION	SYMBOL	LABEL STYLE
Federal American Indian Reservation		L'ANSE RESERVATION (TA 1880)
Off-Reservation Trust Land		T1880
American Indian Tribal Subdivision		SHONTO (620)
Alaska Native Regional Corporation (ANRC)		*NANA ANRC 52120*
State (or statistically equivalent entity)		NEW YORK 36
County (or statistically equivalent entity)		ERIE 029
Minor Civil Division (MCD)[1]		Lee town 41460
Census County Division (CCD)[2]		*Jemez CCD 91650*
Consolidated City		MILFORD 47500
Incorporated Place[3]		Davis 18100
Census Designated Place (CDP)[2]		*Cochiti 16560*

DESCRIPTION	SYMBOL	DESCRIPTION	SYMBOL
Interstate	5	Water Body	*Pleasant Lake*
U.S. Highway	2	Swamp or Marsh	*Okefenokee Swamp*
State Highway	4	Glacier	*Bering Glacier*
Other Road	Marsh Ln	Airport, Airfield, or Helicopter Landing Pad	Donald Airport
Cul-de-sac		College or University	Coll/Univ
Circle		Military	Fort Belvoir
Geographic Offset or Corridor		Prison or Juvenile Detention Center	PJDC
4WD Trail, Stairway, Alley, Walkway, or Ferry		Cemetery	Powell Cmtry
Railroad	Southern RR	Golf Course	Pinehurst GlfCrs
Pipeline or Power Line		National Park or Forest	Yosemite NP
Ridge or Fence		Other Park	St Francis Park
Property Line or Nonvisible Boundary		Outside Subject Area	
Perennial Stream	*Tumbling Cr*	Inset Area	A1
Intermittent Stream	*Piney Cr*		
Mountain Peak or Hill	*Mt. Baker*		

Where state, county, and/or MCD/CCD boundaries coincide, the map shows the boundary symbol for only the highest-ranking of these boundaries. Where American Indian reservation and American Indian tribal subdivision boundaries coincide, the map shows only the American Indian reservation boundaries.

Entity names are followed by either their FIPS code or census code; parentheses indicate a census code.

1 "MCD" indicates a false MCD. These are for Census Bureau use only.

2 The CCD and CDP boundaries represent statistical entities only and are not updated through the BAS.

3 Incorporated place name color corresponds to the incorporated place fill color.

Due to space limitations, some road names, along with other feature and geography names on the map, may not be shown.

The Census Bureau stores primary and alternate road names, but only primary road names are used to label the roads on these maps.

Sheet Location within Entity

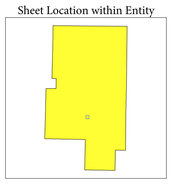

Sheet D1 of 6 INSET sheets
Total Sheets: 47 (Index 1; Parent 40; Inset 6)

NAME: Marquette County (103)
ENTITY TYPE: County or statistically equivalent entity
ST: Michigan (26)

INDEX OR PARENT SHEET #: 028
INSET SHEET #: 006801

2020 COUNTY REF MAP (INSET)

5340226103000000028006801

All legal boundaries and names are as reported through the 2020 Boundary and Annexation Survey (BAS) and Boundary Validation Program (BVP). The boundaries shown on this map are for Census Bureau statistical data collection and tabulation purposes only; their depiction and designation for statistical purposes does not constitute a determination of jurisdictional authority or rights of ownership or entitlement.

Data Source: U.S. Census Bureau's MAF/TIGER database (TAB20), November 2020
Created by Geography Division: December 08, 2020

U.S. DEPARTMENT OF COMMERCE U.S. Census Bureau

Projection: Albers Equal Area Conic
Datum: NAD 83
Spheroid: GRS 80
1st Standard Parallel: 42 47 51
2nd Standard Parallel: 47 12 16
Central Meridian: -86 16 13
Latitude of Projection's Origin: 41 41 45
False Easting: 0
False Northing: 0

0 0.1 0.2 0.3 0.4 0.5 Kilometers
0 470 940 1,410 1,880 2,350 Feet
The plotted map scale is 1:4,411
1 mile = 5,280 feet

N W E S

Boundary and Annexation Survey (BAS) ID: 22610300000
BAS Submission Deadline: March 1, 2021

PDF versions of the BAS maps are available at:
www.census.gov/programs-surveys/bas/geographies.html

For more information, or to request additional maps, please email geo.bas@census.gov, call 1-800-972-5651, or visit www.census.gov/programs-surveys/bas.html.

United States Census Bureau

GOVERNMENTAL UNIT REFERENCE MAP (2020): Marquette County, MI

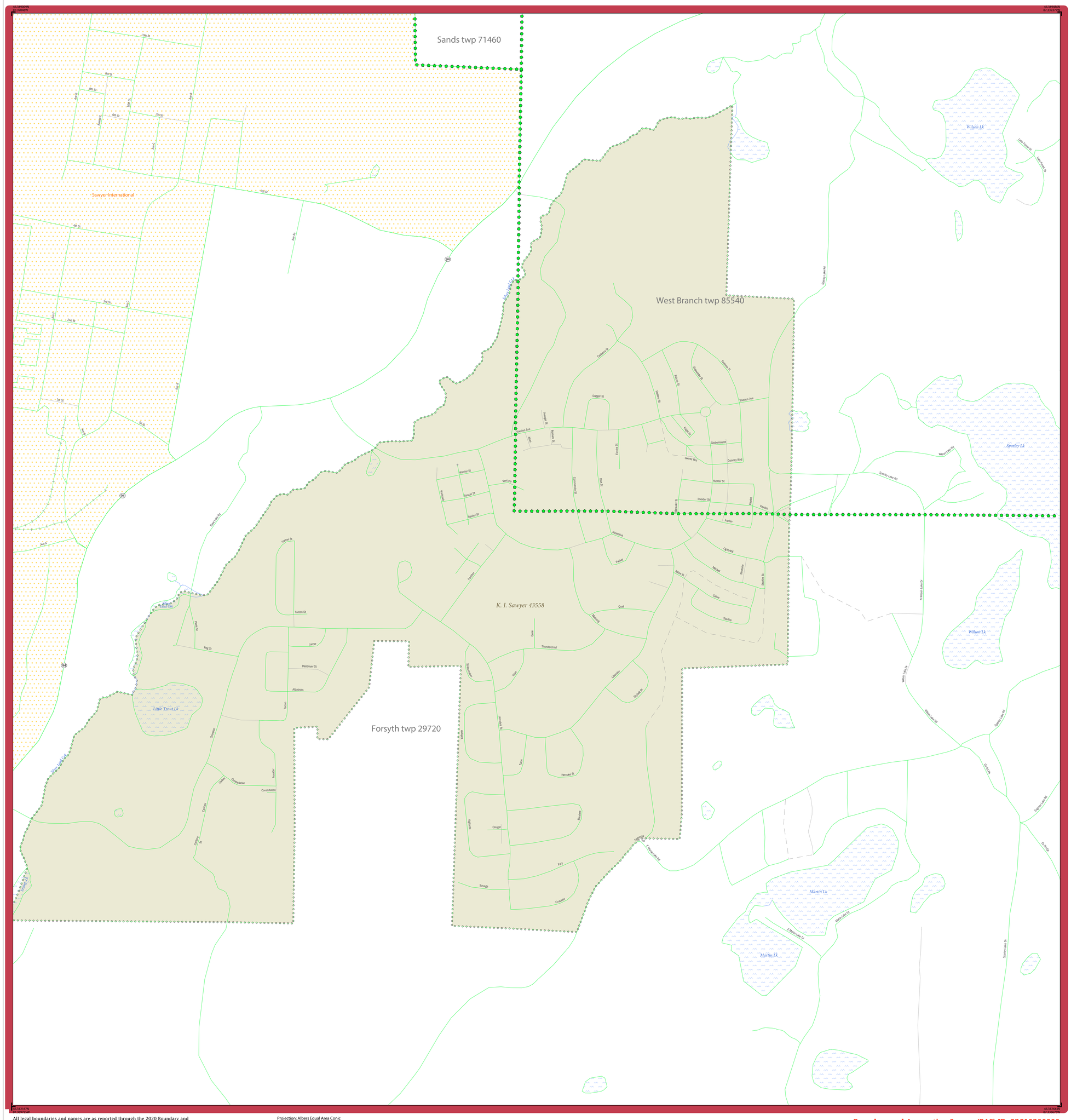
Sands twp 71460
West Branch twp 85540
Forsyth twp 29720
K. I. Sawyer 43558
Sawyer International
Wilson Lk
Sporley Lk
Little Trout Lk
Martin Lk
Sporley Lake Rd
Wilson Lake Rd
Sawyer Lake Rd
Lake Fraser Dr
Lake Forest Dr
Bass Rd
Bass Lake Rd
Big Lake Dr
Big Lake Cr
Sawyer Cr
Tumbling Cr
Piney Cr
Tacoon St
Lancer
Destroyer St
Albatross
Peg St
Taylor St
Tumbling St
Globemaster
Gooney Bird
Hustler St
Invader St
Jupiter
Lightning
Michel
Navajo
Sabre St
Sonic St
Sylva
Starfire
Quail
Thunderchief
Tiger
Lancer St
Valiant
Hercules St
Cougar
Bomber
Fury
Savage
Crusader
Constellation
Cassiopeia
Cepheus
Cetus
Cygnus
Draco
Dragon St
Dart St
Comanche St
Cherokee St
Apache St
Sioux St
Seminole St
Chickasaw St
Choctaw St
Cadillac St
Pontiac St
Chevrolet St
Buick St
Ford St
Dodge St
Plymouth St
Chrysler St
Mercury St
Lincoln St
Packard St
Cadillac Dr
Pontiac Dr
Chevrolet Dr
Buick Dr
Ford Dr
Dodge Dr
Plymouth Dr
Chrysler Dr
Mercury Dr
Lincoln Dr
Packard Dr

GOVERNMENTAL UNIT REFERENCE MAP (2020): Marquette County, MI

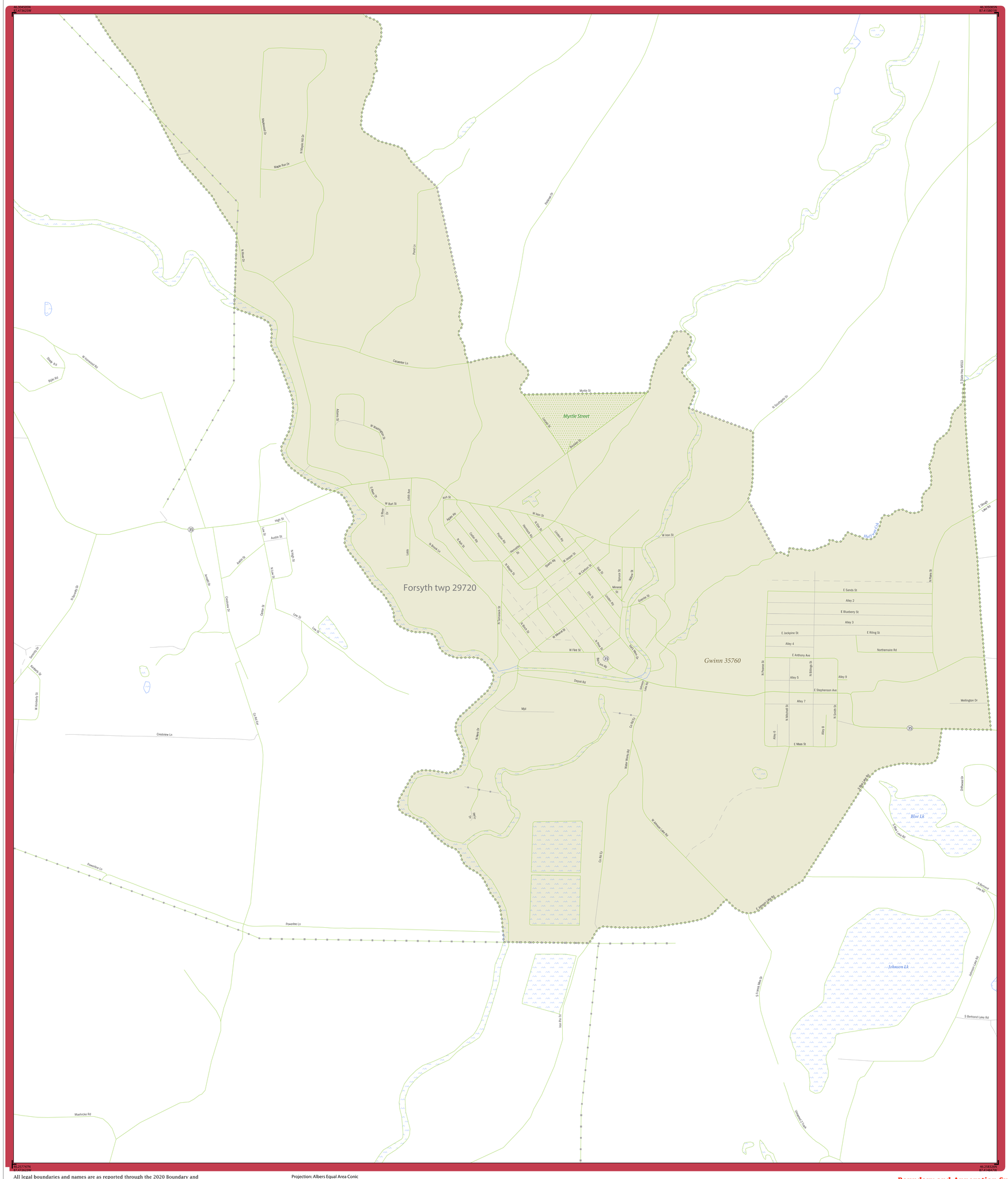
Forsyth twp 29720
Gwinn 35760
Myrtle Street
Blue Lk
Johnson Lk
Huron Cr
Mgd
Depot Rd
W Fifth St
W First St
E Sands St
E Blueberry St
E Jackpine St
E Anthony Ave
E Stephenson Ave
E Mass St
E Riling St
Northemaire Rd
Wellington Dr
Cr Rd E4
Cr Rd E1
Cr Rd F1
Cr Rd F4
Cr Rd G1
Cr Rd G4
Cr Rd H4
Cr Rd J4
Cr Rd K4
Cr Rd L4
Cr Rd M4
Cr Rd N4
Cr Rd O4
Cr Rd P4
Cr Rd Q4
Cr Rd R4
Cr Rd S4
Cr Rd T4
Cr Rd U4
Cr Rd V4
Cr Rd W4
Cr Rd X4
Cr Rd Y4
Cr Rd Z4
Crestview Ln
Powerline Ln
Maatreke Rd
Dillwood Dr
S Bertand Lake Rd
N Bertand Lake Rd
W Michigan Lake Rd
E Michigan Lake Rd
Johnson Lake Rd
S Francis Mine Dr
Water Works Rd
Lake Rd
Carpenter Ln
Pond Ln
Bellevue Dr
Maple Run Dr
Meadowood Dr
N Mason Hay Dr
N Bear Dr
W Burt St
W Iron St
E Iron St
W Hooper St
W Cedrus Rd
W Mineral St
W Flint St
N Francis St
N Bilinski St
N Smith St
N Michael St
N Pierce St
N Pine St
N Fourth St
N Fifth St
N Sixth St
N Seventh St
N Eighth St
N Ninth St
N Tenth St
N Twenty St
N Twenty Dr
N Kaneb Dr
W Kaneb St
Austin St
Austin Rd
High St
Low St
Fine St
Cedar Ave
Pepper Ave
Quartz Dr
Oak St
Spruce St
Willow St
Cypress St
Minerals St
Cedrus St
Lincoln Ave
Hemlock Ave
Lodo Ave
Lodo
Ash St
Alder Ave
Myrtle St
Birch St
Elm St
Maple St
Hazel St
Walnut St
Cherry St
Pine St
Poplar St
Ivy St
Ivy Ave
Ivy Rd
Ivy Rd F1
Ivy Rd G1
Ivy Rd H1
Ivy Rd I1
Ivy Rd J1
Ivy Rd K1
Ivy Rd L1
Ivy Rd M1
Ivy Rd N1
Ivy Rd O1
Ivy Rd P1
Ivy Rd Q1
Ivy Rd R1
Ivy Rd S1
Ivy Rd T1
Ivy Rd U1
Ivy Rd V1
Ivy Rd W1
Ivy Rd X1
Ivy Rd Y1
Ivy Rd Z1
Ivy Rd A2
Ivy Rd B2
Ivy Rd C2
Ivy Rd D2
Ivy Rd E2
Ivy Rd F2
Ivy Rd G2
Ivy Rd H2
Ivy Rd I2
Ivy Rd J2
Ivy Rd K2
Ivy Rd L2
Ivy Rd M2
Ivy Rd N2
Ivy Rd O2
Ivy Rd P2
Ivy Rd Q2
Ivy Rd R2
Ivy Rd S2
Ivy Rd T2
Ivy Rd U2
Ivy Rd V2
Ivy Rd W2
Ivy Rd X2
Ivy Rd Y2
Ivy Rd Z2
Ivy Rd A3
Ivy Rd B3
Ivy Rd C3
Ivy Rd D3
Ivy Rd E3
Ivy Rd F3
Ivy Rd G3
Ivy Rd H3
Ivy Rd I3
Ivy Rd J3
Ivy Rd K3
Ivy Rd L3
Ivy Rd M3
Ivy Rd N3
Ivy Rd O3
Ivy Rd P3
Ivy Rd Q3
Ivy Rd R3
Ivy Rd S3
Ivy Rd T3
Ivy Rd U3
Ivy Rd V3
Ivy Rd W3
Ivy Rd X3
Ivy Rd Y3
Ivy Rd Z3
Ivy Rd A4
Ivy Rd B4
Ivy Rd C4
Ivy Rd D4
Ivy Rd E4
Ivy Rd F4
Ivy Rd G4
Ivy Rd H4
Ivy Rd I4
Ivy Rd J4
Ivy Rd K4
Ivy Rd L4
Ivy Rd M4
Ivy Rd N4
Ivy Rd O4
Ivy Rd P4
Ivy Rd Q4
Ivy Rd R4
Ivy Rd S4
Ivy Rd T4
Ivy Rd U4
Ivy Rd V4
Ivy Rd W4
Ivy Rd X4
Ivy Rd Y4
Ivy Rd Z4
Ivy Rd A5
Ivy Rd B5
Ivy Rd C5
Ivy Rd D5
Ivy Rd E5
Ivy Rd F5
Ivy Rd G5
Ivy Rd H5
Ivy Rd I5
Ivy Rd J5
Ivy Rd K5
Ivy Rd L5
Ivy Rd M5
Ivy Rd N5
Ivy Rd O5
Ivy Rd P5
Ivy Rd Q5
Ivy Rd R5
Ivy Rd S5
Ivy Rd T5
Ivy Rd U5
Ivy Rd V5
Ivy Rd W5
Ivy Rd X5
Ivy Rd Y5
Ivy Rd Z5
Ivy Rd A6
Ivy Rd B6
Ivy Rd C6
Ivy Rd D6
Ivy Rd E6
Ivy Rd F6
Ivy Rd G6
Ivy Rd H6
Ivy Rd I6
Ivy Rd J6
Ivy Rd K6
Ivy Rd L6
Ivy Rd M6
Ivy Rd N6
Ivy Rd O6
Ivy Rd P6
Ivy Rd Q6
Ivy Rd R6
Ivy Rd S6
Ivy Rd T6
Ivy Rd U6
Ivy Rd V6
Ivy Rd W6
Ivy Rd X6
Ivy Rd Y6
Ivy Rd Z6
Ivy Rd A7
Ivy Rd B7
Ivy Rd C7
Ivy Rd D7
Ivy Rd E7
Ivy Rd F7
Ivy Rd G7
Ivy Rd H7
Ivy Rd I7
Ivy Rd J7
Ivy Rd K7
Ivy Rd L7
Ivy Rd M7
Ivy Rd N7
Ivy Rd O7
Ivy Rd P7
Ivy Rd Q7
Ivy Rd R7
Ivy Rd S7
Ivy Rd T7
Ivy Rd U7
Ivy Rd V7
Ivy Rd W7
Ivy Rd X7
Ivy Rd Y7
Ivy Rd Z7
Ivy Rd A8
Ivy Rd B8
Ivy Rd C8
Ivy Rd D8
Ivy Rd E8
Ivy Rd F8
Ivy Rd G8
Ivy Rd H8
Ivy Rd I8
Ivy Rd J8
Ivy Rd K8
Ivy Rd L8
Ivy Rd M8
Ivy Rd N8
Ivy Rd O8
Ivy Rd P8
Ivy Rd Q8
Ivy Rd R8
Ivy Rd S8
Ivy Rd T8
Ivy Rd U8
Ivy Rd V8
Ivy Rd W8
Ivy Rd X8
Ivy Rd Y8
Ivy Rd Z8
Ivy Rd A9
Ivy Rd B9
Ivy Rd C9
Ivy Rd D9
Ivy Rd E9
Ivy Rd F9
Ivy Rd G9
Ivy Rd H9
Ivy Rd I9
Ivy Rd J9
Ivy Rd K9
Ivy Rd L9
Ivy Rd M9
Ivy Rd N9
Ivy Rd O9
Ivy Rd P9
Ivy Rd Q9
Ivy Rd R9
Ivy Rd S9
Ivy Rd T9
Ivy Rd U9
Ivy Rd V9
Ivy Rd W9
Ivy Rd X9
Ivy Rd Y9
Ivy Rd Z9
Ivy Rd A10
Ivy Rd B10
Ivy Rd C10
Ivy Rd D10
Ivy Rd E10
Ivy Rd F10
Ivy Rd G10
Ivy Rd H10
Ivy Rd I10
Ivy Rd J10
Ivy Rd K10
Ivy Rd L10
Ivy Rd M10
Ivy Rd N10
Ivy Rd O10
Ivy Rd P10
Ivy Rd Q10
Ivy Rd R10
Ivy Rd S10
Ivy Rd T10
Ivy Rd U10
Ivy Rd V10
Ivy Rd W10
Ivy Rd X10
Ivy Rd Y10
Ivy Rd Z10
Ivy Rd A11
Ivy Rd B11
Ivy Rd C11
Ivy Rd D11
Ivy Rd E11
Ivy Rd F11
Ivy Rd G11
Ivy Rd H11
Ivy Rd I11
Ivy Rd J11
Ivy Rd K11
Ivy Rd L11
Ivy Rd M11
Ivy Rd N11
Ivy Rd O11
Ivy Rd P11
Ivy Rd Q11
Ivy Rd R11
Ivy Rd S11
Ivy Rd T11
Ivy Rd U11
Ivy Rd V11
Ivy Rd W11
Ivy Rd X11
Ivy Rd Y11
Ivy Rd Z11
Ivy Rd A12
Ivy Rd B12
Ivy Rd C12
Ivy Rd D12
Ivy Rd E12
Ivy Rd F12
Ivy Rd G12
Ivy Rd H12
Ivy Rd I12
Ivy Rd J12
Ivy Rd K12
Ivy Rd L12
Ivy Rd M12
Ivy Rd N12
Ivy Rd O12
Ivy Rd P12
Ivy Rd Q12
Ivy Rd R12
Ivy Rd S12
Ivy Rd T12
Ivy Rd U12
Ivy Rd V12
Ivy Rd W12
Ivy Rd X12
Ivy Rd Y12
Ivy Rd Z12
Ivy Rd A13
Ivy Rd B13
Ivy Rd C13
Ivy Rd D13
Ivy Rd E13
Ivy Rd F13
Ivy Rd G13
Ivy Rd H13
Ivy Rd I13
Ivy Rd J13
Ivy Rd K13
Ivy Rd L13
Ivy Rd M13
Ivy Rd N13
Ivy Rd O13
Ivy Rd P13
Ivy Rd Q13
Ivy Rd R13
Ivy Rd S13
Ivy Rd T13
Ivy Rd U13
Ivy Rd V13
Ivy Rd W13
Ivy Rd X13
Ivy Rd Y13
Ivy Rd Z13
Ivy Rd A14
Ivy Rd B14
Ivy Rd C14
Ivy Rd D14
Ivy Rd E14
Ivy Rd F14
Ivy Rd G14
Ivy Rd H14
Ivy Rd I14
Ivy Rd J14
Ivy Rd K14
Ivy Rd L14
Ivy Rd M14
Ivy Rd N14
Ivy Rd O14
Ivy Rd P14
Ivy Rd Q14
Ivy Rd R14
Ivy Rd S14
Ivy Rd T14
Ivy Rd U14
Ivy Rd V14
Ivy Rd W14
Ivy Rd X14
Ivy Rd Y14
Ivy Rd Z14
Ivy Rd A15
Ivy Rd B15
Ivy Rd C15
Ivy Rd D15
Ivy Rd E15
Ivy Rd F15
Ivy Rd G15
Ivy Rd H15
Ivy Rd I15
Ivy Rd J15
Ivy Rd K15
Ivy Rd L15
Ivy Rd M15
Ivy Rd N15
Ivy Rd O15
Ivy Rd P15
Ivy Rd Q15
Ivy Rd R15
Ivy Rd S15
Ivy Rd T15
Ivy Rd U15
Ivy Rd V15
Ivy Rd W15
Ivy Rd X15
Ivy Rd Y15
Ivy Rd Z15
Ivy Rd A16
Ivy Rd B16
Ivy Rd C16
Ivy Rd D16
Ivy Rd E16
Ivy Rd F16
Ivy Rd G16
Ivy Rd H16
Ivy Rd I16
Ivy Rd J16
Ivy Rd K16
Ivy Rd L16
Ivy Rd M16
Ivy Rd N16
Ivy Rd O16
Ivy Rd P16
Ivy Rd Q16
Ivy Rd R16
Ivy Rd S16
Ivy Rd T16
Ivy Rd U16
Ivy Rd V16
Ivy Rd W16
Ivy Rd X16
Ivy Rd Y16
Ivy Rd Z16
Ivy Rd A17
Ivy Rd B17
Ivy Rd C17
Ivy Rd D17
Ivy Rd E17
Ivy Rd F17
Ivy Rd G17
Ivy Rd H17
Ivy Rd I17
Ivy Rd J17
Ivy Rd K17
Ivy Rd L17
Ivy Rd M17
Ivy Rd N17
Ivy Rd O17
Ivy Rd P17
Ivy Rd Q17
Ivy Rd R17
Ivy Rd S17
Ivy Rd T17
Ivy Rd U17
Ivy Rd V17
Ivy Rd W17
Ivy Rd X17
Ivy Rd Y17
Ivy Rd Z17
Ivy Rd A18
Ivy Rd B18
Ivy Rd C18
Ivy Rd D18
Ivy Rd E18
Ivy Rd F18
Ivy Rd G18
Ivy Rd H18
Ivy Rd I18
Ivy Rd J18
Ivy Rd K18
Ivy Rd L18
Ivy Rd M18
Ivy Rd N18
Ivy Rd O18
Ivy Rd P18
Ivy Rd Q18
Ivy Rd R18
Ivy Rd S18
Ivy Rd T18
Ivy Rd U18
Ivy Rd V18
Ivy Rd W18
Ivy Rd X18
Ivy Rd Y18
Ivy Rd Z18
Ivy Rd A19
Ivy Rd B19
Ivy Rd C19
Ivy Rd D19
Ivy Rd E19
Ivy Rd F19
Ivy Rd G19
Ivy Rd H19
Ivy Rd I19
Ivy Rd J19
Ivy Rd K19
Ivy Rd L19
Ivy Rd M19
Ivy Rd N19
Ivy Rd O19
Ivy Rd P19
Ivy Rd Q19
Ivy Rd R19
Ivy Rd S19
Ivy Rd T19
Ivy Rd U19
Ivy Rd V19
Ivy Rd W19
Ivy Rd X19
Ivy Rd Y19
Ivy Rd Z19
Ivy Rd A20
Ivy Rd B20
Ivy Rd C20
Ivy Rd D20
Ivy Rd E20
Ivy Rd F20
Ivy Rd G20
Ivy Rd H20
Ivy Rd I20
Ivy Rd J20
Ivy Rd K20
Ivy Rd L20
Ivy Rd M20
Ivy Rd N20
Ivy Rd O20
Ivy Rd P20
Ivy Rd Q20
Ivy Rd R20
Ivy Rd S20
Ivy Rd T20
Ivy Rd U20
Ivy Rd V20
Ivy Rd W20
Ivy Rd X20
Ivy Rd Y20
Ivy Rd Z20
Ivy Rd A21
Ivy Rd B21
Ivy Rd C21
Ivy Rd D21
Ivy Rd E21
Ivy Rd F21
Ivy Rd G21
Ivy Rd H21
Ivy Rd I21
Ivy Rd J21
Ivy Rd K21
Ivy Rd L21
Ivy Rd M21
Ivy Rd N21
Ivy Rd O21
Ivy Rd P21
Ivy Rd Q21
Ivy Rd R21
Ivy Rd S21
Ivy Rd T21
Ivy Rd U21
Ivy Rd V21
Ivy Rd W21
Ivy Rd X21
Ivy Rd Y21
Ivy Rd Z21
Ivy Rd A22
Ivy Rd B22
Ivy Rd C22
Ivy Rd D22
Ivy Rd E22
Ivy Rd F22
Ivy Rd G22
Ivy Rd H22
Ivy Rd I22
Ivy Rd J22
Ivy Rd K22
Ivy Rd L22
Ivy Rd M22
Ivy Rd N22
Ivy Rd O22
Ivy Rd P22
Ivy Rd Q22
Ivy Rd R22
Ivy Rd S22
Ivy Rd T22
Ivy Rd U22
Ivy Rd V22
Ivy Rd W22
Ivy Rd X22
Ivy Rd Y22
Ivy Rd Z22
Ivy Rd A23
Ivy Rd B23
Ivy Rd C23
Ivy Rd D23
Ivy Rd E23
Ivy Rd F23
Ivy Rd G23
Ivy Rd H23
Ivy Rd I23
Ivy Rd J23
Ivy Rd K23
Ivy Rd L23
Ivy Rd M23
Ivy Rd N23
Ivy Rd O23
Ivy Rd P23
Ivy Rd Q23
Ivy Rd R23
Ivy Rd S23
Ivy Rd T23
Ivy Rd U23
Ivy Rd V23
Ivy Rd W23
Ivy Rd X23
Ivy Rd Y23
Ivy Rd Z23
Ivy Rd A24
Ivy Rd B24
Ivy Rd C24
Ivy Rd D24
Ivy Rd E24
Ivy Rd F24
Ivy Rd G24
Ivy Rd H24
Ivy Rd I24
Ivy Rd J24
Ivy Rd K24
Ivy Rd L24
Ivy Rd M24
Ivy Rd N24
Ivy Rd O24
Ivy Rd P24
Ivy Rd Q24
Ivy Rd R24
Ivy Rd S24
Ivy Rd T24
Ivy Rd U24
Ivy Rd V24
Ivy Rd W24
Ivy Rd X24
Ivy Rd Y24
Ivy Rd Z24
Ivy Rd A25
Ivy Rd B25
Ivy Rd C25
Ivy Rd D25
Ivy Rd E25
Ivy Rd F25
Ivy Rd G25
Ivy Rd H25
Ivy Rd I25
Ivy Rd J25
Ivy Rd K25
Ivy Rd L25
Ivy Rd M25
Ivy Rd N25
Ivy Rd O25
Ivy Rd P25
Ivy Rd Q25
Ivy Rd R25
Ivy Rd S25
Ivy Rd T25
Ivy Rd U25
Ivy Rd V25
Ivy Rd W25
Ivy Rd X25
Ivy Rd Y25
Ivy Rd Z25
Ivy Rd A26
Ivy Rd B26
Ivy Rd C26
Ivy Rd D26
Ivy Rd E26
Ivy Rd F26
Ivy Rd G26
Ivy Rd H26
Ivy Rd I26
Ivy Rd J26
Ivy Rd K26
Ivy Rd L26
Ivy Rd M26
Ivy Rd N26
Ivy Rd O26
Ivy Rd P26
Ivy Rd Q26
Ivy Rd R26
Ivy Rd S26
Ivy Rd T26
Ivy Rd U26
Ivy Rd V26
Ivy Rd W26
Ivy Rd X26
Ivy Rd Y26
Ivy Rd Z26
Ivy Rd A27
Ivy Rd B27
Ivy Rd C27
Ivy Rd D27
Ivy Rd E27
Ivy Rd F27
Ivy Rd G27
Ivy Rd H27
Ivy Rd I27
Ivy Rd J27
Ivy Rd K27
Ivy Rd L27
Ivy Rd M27
Ivy Rd N27
Ivy Rd O27
Ivy Rd P27
Ivy Rd Q27
Ivy Rd R27
Ivy Rd S27
Ivy Rd T27
Ivy Rd U27
Ivy Rd V27
Ivy Rd W27
Ivy Rd X27
Ivy Rd Y27
Ivy Rd Z27
Ivy Rd A28
Ivy Rd B28
Ivy Rd C28
Ivy Rd D28
Ivy Rd E28
Ivy Rd F28
Ivy Rd G28
Ivy Rd H28
Ivy Rd I28
Ivy Rd J28
Ivy Rd K28
Ivy Rd L28
Ivy Rd M28
Ivy Rd N28
Ivy Rd O28
Ivy Rd P28
Ivy Rd Q28
Ivy Rd R28
Ivy Rd S28
Ivy Rd T28
Ivy Rd U28
Ivy Rd V28
Ivy Rd W28
Ivy Rd X28
Ivy Rd Y28
Ivy Rd Z28
Ivy Rd A29
Ivy Rd B29
Ivy Rd C29
Ivy Rd D29
Ivy Rd E29
Ivy Rd F29
Ivy Rd G29
Ivy Rd H29
Ivy Rd I29
Ivy Rd J29
Ivy Rd K29
Ivy Rd L29
Ivy Rd M29
Ivy Rd N29
Ivy Rd O29
Ivy Rd P29
Ivy Rd Q29
Ivy Rd R29
Ivy Rd S29
Ivy Rd T29
Ivy Rd U29
Ivy Rd V29
Ivy Rd W29
Ivy Rd X29
Ivy Rd Y29
Ivy Rd Z29
Ivy Rd A30
Ivy Rd B30
Ivy Rd C30
Ivy Rd D30
Ivy Rd E30
Ivy Rd F30
Ivy Rd G30
Ivy Rd H30
Ivy Rd I30
Ivy Rd J30
Ivy Rd K30
Ivy Rd L30
Ivy Rd M30
Ivy Rd N30
Ivy Rd O30
Ivy Rd P30
Ivy Rd Q30
Ivy Rd R30
Ivy Rd S30
Ivy Rd T30
Ivy Rd U30
Ivy Rd V30
Ivy Rd W30
Ivy Rd X30
Ivy Rd Y30
Ivy Rd Z30
Ivy Rd A31
Ivy Rd B31
Ivy Rd C31
Ivy Rd D31
Ivy Rd E31
Ivy Rd F31
Ivy Rd G31
Ivy Rd H31
Ivy Rd I31
Ivy Rd J31
Ivy Rd K31
Ivy Rd L31
Ivy Rd M31
Ivy Rd N31
Ivy Rd O31
Ivy Rd P31
Ivy Rd Q31
Ivy Rd R31
Ivy Rd S31
Ivy Rd T31
Ivy Rd U31
Ivy Rd V31
Ivy Rd W31
Ivy Rd X31
Ivy Rd Y31
Ivy Rd Z31
Ivy Rd A32
Ivy Rd B32
Ivy Rd C32
Ivy Rd D32
Ivy Rd E32
Ivy Rd F32
Ivy Rd G32
Ivy Rd H32
Ivy Rd I32
Ivy Rd J32
Ivy Rd K32
Ivy Rd L32
Ivy Rd M32
Ivy Rd N32
Ivy Rd O32
Ivy Rd P32
Ivy Rd Q32
Ivy Rd R32
Ivy Rd S32
Ivy Rd T32
Ivy Rd U32
Ivy Rd V32
Ivy Rd W32
Ivy Rd X32
Ivy Rd Y32
Ivy Rd Z32
Ivy Rd A33
Ivy Rd B33
Ivy Rd C33
Ivy Rd D33
Ivy Rd E33
Ivy Rd F33
Ivy Rd G33
Ivy Rd H33
Ivy Rd I33
Ivy Rd J33
Ivy Rd K33
Ivy Rd L33
Ivy Rd M33
Ivy Rd N33
Ivy Rd O33
Ivy Rd P33
Ivy Rd Q33
Ivy Rd R33
Ivy Rd S33
Ivy Rd T33
Ivy Rd U33
Ivy Rd V33
Ivy Rd W33
Ivy Rd X33
Ivy Rd Y33
Ivy Rd Z33
Ivy Rd A34
Ivy Rd B34
Ivy Rd C34
Ivy Rd D34
Ivy Rd E34
Ivy Rd F34
Ivy Rd G34
Ivy Rd H34
Ivy Rd I34
Ivy Rd J34
Ivy Rd K34
Ivy Rd L34
Ivy Rd M34
Ivy Rd N34
Ivy Rd O34
Ivy Rd P34
Ivy Rd Q34
Ivy Rd R34
Ivy Rd S34
Ivy Rd T34
Ivy Rd U34
Ivy Rd V34
Ivy Rd W34
Ivy Rd X34
Ivy Rd Y34
Ivy Rd Z34
Ivy Rd A35
Ivy Rd B35
Ivy Rd C35
Ivy Rd D35
Ivy Rd E35
Ivy Rd F35
Ivy Rd G35
Ivy Rd H35
Ivy Rd I35
Ivy Rd J35
Ivy Rd K35
Ivy Rd L35
Ivy Rd M35
Ivy Rd N35
Ivy Rd O35
Ivy Rd P35
Ivy Rd Q35
Ivy Rd R35
Ivy Rd S35
Ivy Rd T35
Ivy Rd U35
Ivy Rd V35
Ivy Rd W35
Ivy Rd X35
Ivy Rd Y35
Ivy Rd Z35
Ivy Rd A36
Ivy Rd B36
Ivy Rd C36
Ivy Rd D36
Ivy Rd E36
Ivy Rd F36
Ivy Rd G36
Ivy Rd H36
Ivy Rd I36
Ivy Rd J36
Ivy Rd K36
Ivy Rd L36
Ivy Rd M36
Ivy Rd N36
Ivy Rd O36
Ivy Rd P36
Ivy Rd Q36
Ivy Rd R36
Ivy Rd S36
Ivy Rd T36
Ivy Rd U36
Ivy Rd V36
Ivy Rd W36
Ivy Rd X36
Ivy Rd Y36
Ivy Rd Z36
Ivy Rd A37
Ivy Rd B37
Ivy Rd C37
Ivy Rd D37
Ivy Rd E37
Ivy Rd F37
Ivy Rd G37
Ivy Rd H37
Ivy Rd I37
Ivy Rd J37
Ivy Rd K37
Ivy Rd L37
Ivy Rd M37
Ivy Rd N37
Ivy Rd O37
Ivy Rd P37
Ivy Rd Q37
Ivy Rd R37
Ivy Rd S37
Ivy Rd T37
Ivy Rd U37
Ivy Rd V37
Ivy Rd W37
Ivy Rd X37
Ivy Rd Y37
Ivy Rd Z37
Ivy Rd A38
Ivy Rd B38
Ivy Rd C38
Ivy Rd D38
Ivy Rd E38
Ivy Rd F38
Ivy Rd G38
Ivy Rd H38
Ivy Rd I38
Ivy Rd J38
Ivy Rd K38
Ivy Rd L38
Ivy Rd M38
Ivy Rd N38
Ivy Rd O38
Ivy Rd P38
Ivy Rd Q38
Ivy Rd R38
Ivy Rd S38
Ivy Rd T38
Ivy Rd U38
Ivy Rd V38
Ivy Rd W38
Ivy Rd X38
Ivy Rd Y38
Ivy Rd Z38
Ivy Rd A39
Ivy Rd B39
Ivy Rd C39
Ivy Rd D39
Ivy Rd E39
Ivy Rd F39
Ivy Rd G39
Ivy Rd H39
Ivy Rd I39
Ivy Rd J39
Ivy Rd K39
Ivy Rd L39
Ivy Rd M39
Ivy Rd N39
Ivy Rd O39
Ivy Rd P39
Ivy Rd Q39
Ivy Rd R39
Ivy Rd S39
Ivy Rd T39
Ivy Rd U39
Ivy Rd V39
Ivy Rd W39
Ivy Rd X39
Ivy Rd Y39
Ivy Rd Z39
Ivy Rd A40
Ivy Rd B40
Ivy Rd C40
Ivy Rd D40
Ivy Rd E40
Ivy Rd F40
Ivy Rd G40
Ivy Rd H40
Ivy Rd I40
Ivy Rd J40
Ivy Rd K40
Ivy Rd L40
Ivy Rd M40
Ivy Rd N40
Ivy Rd O40
Ivy Rd P40
Ivy Rd Q40
Ivy Rd R40
Ivy Rd S40
Ivy Rd T40
Ivy Rd U40
Ivy Rd V40
Ivy Rd W40
Ivy Rd X40
Ivy Rd Y40
Ivy Rd Z40
Ivy Rd A41
Ivy Rd B41
Ivy Rd C41
Ivy Rd D41
Ivy Rd E41
Ivy Rd F41
Ivy Rd G41
Ivy Rd H41
Ivy Rd I41
Ivy Rd J41
Ivy Rd K41
Ivy Rd L41
Ivy Rd M41
Ivy Rd N41
Ivy Rd O41
Ivy Rd P41
Ivy Rd Q41
Ivy Rd R41
Ivy Rd S41
Ivy Rd T41
Ivy Rd U41
Ivy Rd V41
Ivy Rd W41
Ivy Rd X41
Ivy Rd Y41
Ivy Rd Z41
Ivy Rd A42
Ivy Rd B42
Ivy Rd C42
Ivy Rd D42
Ivy Rd E42
Ivy Rd F42
Ivy Rd G42
Ivy Rd H42
Ivy Rd I42
Ivy Rd J42
Ivy Rd K42
Ivy Rd L42
Ivy Rd M42
Ivy Rd N42
Ivy Rd O42
Ivy Rd P42
Ivy Rd Q42
Ivy Rd R42
Ivy Rd S42
Ivy Rd T42
Ivy Rd U42
Ivy Rd V42
Ivy Rd W42
Ivy Rd X42
Ivy Rd Y42
Ivy Rd Z42
Ivy Rd A43
Ivy Rd B43
Ivy Rd C43
Ivy Rd D43
Ivy Rd E43
Ivy Rd F43
Ivy Rd G43
Ivy Rd H43
Ivy Rd I43
Ivy Rd J43
Ivy Rd K43
Ivy Rd L43
Ivy Rd M43
Ivy Rd N43
Ivy Rd O43
Ivy Rd P43
Ivy Rd Q43
Ivy Rd R43
Ivy Rd S43
Ivy Rd T43
Ivy Rd U43
Ivy Rd V43
Ivy Rd W43
Ivy Rd X43
Ivy Rd Y43
Ivy Rd Z43
Ivy Rd A44
Ivy Rd B44
Ivy Rd C44
Ivy Rd D44
Ivy Rd E44
Ivy Rd F44
Ivy Rd G44
Ivy Rd H44
Ivy Rd I44
Ivy Rd J44
Ivy Rd K44
Ivy Rd L44
Ivy Rd M44
Ivy Rd N44
Ivy Rd O44
Ivy Rd P44
Ivy Rd Q44
Ivy Rd R44
Ivy Rd S44
Ivy Rd T44
Ivy Rd U44
Ivy Rd V44
Ivy Rd W44
Ivy Rd X44
Ivy Rd Y44
Ivy Rd Z44
Ivy Rd A45
Ivy Rd B45
Ivy Rd C45
Ivy Rd D45
Ivy Rd E45
Ivy Rd F45
Ivy Rd G45
Ivy Rd H45
Ivy Rd I45
Ivy Rd J45
Ivy Rd K45
Ivy Rd L45
Ivy Rd M45
Ivy Rd N45
Ivy Rd O45
Ivy Rd P45
Ivy Rd Q45
Ivy Rd R45
Ivy Rd S45
Ivy Rd T45
Ivy Rd U45
Ivy Rd V45
Ivy Rd W45
Ivy Rd X45
Ivy Rd Y45
Ivy Rd Z45
Ivy Rd A46
Ivy Rd B46
Ivy Rd C46
Ivy Rd D46
Ivy Rd E46
Ivy Rd F46
Ivy Rd G46
Ivy Rd H46
Ivy Rd I46
Ivy Rd J46
Ivy Rd K46
Ivy Rd L46
Ivy Rd M46
Ivy Rd N46
Ivy Rd O46
Ivy Rd P46
Ivy Rd Q46
Ivy Rd R46
Ivy Rd S46
Ivy Rd T46
Ivy Rd U46
Ivy Rd V46
Ivy Rd W46
Ivy Rd X46
Ivy Rd Y46
Ivy Rd Z46
Ivy Rd A47
Ivy Rd B47
Ivy Rd C47
Ivy Rd D47
Ivy Rd E47
Ivy Rd F47
Ivy Rd G47
Ivy Rd H47
Ivy Rd I47
Ivy Rd J47
Ivy Rd K47
Ivy Rd L47
Ivy Rd M47
Ivy Rd N47
Ivy Rd O47
Ivy Rd P47
Ivy Rd Q47
Ivy Rd R47
Ivy Rd S47
Ivy Rd T47
Ivy Rd U47
Ivy Rd V47
Ivy Rd W47
Ivy Rd X47
Ivy Rd Y47
Ivy Rd Z47
Ivy Rd A48
Ivy Rd B48
Ivy Rd C48
Ivy Rd D48
Ivy Rd E48
Ivy Rd F48
Ivy Rd G48
Ivy Rd H48
Ivy Rd I48
Ivy Rd J48
Ivy Rd K48
Ivy Rd L48
Ivy Rd M48
Ivy Rd N48
Ivy Rd O48
Ivy Rd P48
Ivy Rd Q48
Ivy Rd R48
Ivy Rd S48
Ivy Rd T48
Ivy Rd U48
Ivy Rd V48
Ivy Rd W48
Ivy Rd X48
Ivy Rd Y48
Ivy Rd Z48
Ivy Rd A49
Ivy Rd B49
Ivy Rd C49
Ivy Rd D49
Ivy Rd E49
Ivy Rd F49
Ivy Rd G49
Ivy Rd H49
Ivy Rd I49
Ivy Rd J49
Ivy Rd K49
Ivy Rd L49
Ivy Rd M49
Ivy Rd N49
Ivy Rd O49
Ivy Rd P49
Ivy Rd Q49
Ivy Rd R49
Ivy Rd S49
Ivy Rd T49
Ivy Rd U49
Ivy Rd V49
Ivy Rd W49
Ivy Rd X49
Ivy Rd Y49
Ivy Rd Z49
Ivy Rd A50
Ivy Rd B50
Ivy Rd C50
Ivy Rd D50
Ivy Rd E50
Ivy Rd F50
Ivy Rd G50
Ivy Rd H50
Ivy Rd I50
Ivy Rd J50
Ivy Rd K50
Ivy Rd L50
Ivy Rd M50
Ivy Rd N50
Ivy Rd O50
Ivy Rd P50
Ivy Rd Q50
Ivy Rd R50
Ivy Rd S50
Ivy Rd T50
Ivy Rd U50
Ivy Rd V50
Ivy Rd W50
Ivy Rd X50
Ivy Rd Y50
Ivy Rd Z50
Ivy Rd A51
Ivy Rd B51
Ivy Rd C51
Ivy Rd D51
Ivy Rd E51
Ivy Rd F51
Ivy Rd G51
Ivy Rd H51
Ivy Rd I51
Ivy Rd J51
Ivy Rd K51
Ivy Rd L51
Ivy Rd M51
Ivy Rd N51
Ivy Rd O51
Ivy Rd P51
Ivy Rd Q51
Ivy Rd R51
Ivy Rd S51
Ivy Rd T51
Ivy Rd U51
Ivy Rd V51
Ivy Rd W51
Ivy Rd X51
Ivy Rd Y51
Ivy Rd Z51
Ivy Rd A52
Ivy Rd B52
Ivy Rd C52
Ivy Rd D52
Ivy Rd E52
Ivy Rd F52
Ivy Rd G52
Ivy Rd H52
Ivy Rd I52
Ivy Rd J52
Ivy Rd K52
Ivy Rd L52
Ivy Rd M52
Ivy Rd N52
Ivy Rd O52
Ivy Rd P52
Ivy Rd Q52
Ivy Rd R52
Ivy Rd S52
Ivy Rd T52
Ivy Rd U52
Ivy Rd V52
Ivy Rd W52
Ivy Rd X52
Ivy Rd Y52
Ivy Rd Z52
Ivy Rd A53
Ivy Rd B53
Ivy Rd C53
Ivy Rd D53
Ivy Rd E53
Ivy Rd F53
Ivy Rd G53
Ivy Rd H53
Ivy Rd I53
Ivy Rd J53
Ivy Rd K53
Ivy Rd L53
Ivy Rd M53
Ivy Rd N53
Ivy Rd O53
Ivy Rd P53
Ivy Rd Q53
Ivy Rd R53
Ivy Rd S53
Ivy Rd T53
Ivy Rd U53
Ivy Rd V53
Ivy Rd W53
Ivy Rd X53
Ivy Rd Y53
Ivy Rd Z53
Ivy Rd A54
Ivy Rd B54
Ivy Rd C54
Ivy Rd D54
Ivy Rd E54
Ivy Rd F54
Ivy Rd G54
Ivy Rd H54
Ivy Rd I54
Ivy Rd J54
Ivy Rd K54
Ivy Rd L54
Ivy Rd M54
Ivy Rd N54
Ivy Rd O54
Ivy Rd P54
Ivy Rd Q54
Ivy Rd R54
Ivy Rd S54
Ivy Rd T54
Ivy Rd U54
Ivy Rd V54
Ivy Rd W54
Ivy Rd X54
Ivy Rd Y54
Ivy Rd Z54
Ivy Rd A55
Ivy Rd B55
Ivy Rd C55
Ivy Rd D55
Ivy Rd E55
Ivy Rd F55
Ivy Rd G55
Ivy Rd H55
Ivy Rd I55
Ivy Rd J55
Ivy Rd K55
Ivy Rd L55
Ivy Rd M55
Ivy Rd N55
Ivy Rd O55
Ivy Rd P55
Ivy Rd Q55
Ivy Rd R55
Ivy Rd S55
Ivy Rd T55
Ivy Rd U55
Ivy Rd V55
Ivy Rd W55
Ivy Rd X55
Ivy Rd Y55
Ivy Rd Z55
Ivy Rd A56
Ivy Rd B56
Ivy Rd C56
Ivy Rd D56
Ivy Rd E56
Ivy Rd F56
Ivy Rd G56
Ivy Rd H56
Ivy Rd I56
Ivy Rd J56
Ivy Rd K56
Ivy Rd L56
Ivy Rd M56
Ivy Rd N56
Ivy Rd O56
Ivy Rd P56
Ivy Rd Q56
Ivy Rd R56
Ivy Rd S56
Ivy Rd T56
Ivy Rd U56
Ivy Rd V56
Ivy Rd W56
Ivy Rd X56
Ivy Rd Y56
Ivy Rd Z56
Ivy Rd A57
Ivy Rd B57
Ivy Rd C57
Ivy Rd D57
Ivy Rd E57
Ivy Rd F57
Ivy Rd G57
Ivy Rd H57
Ivy Rd I57
Ivy Rd J57
Ivy Rd K57
Ivy Rd L57
Ivy Rd M57
Ivy Rd N57
Ivy Rd O57
Ivy Rd P57
Ivy Rd Q57
Ivy Rd R57
Ivy Rd S57
Ivy Rd T57
Ivy Rd U57
Ivy Rd V57
Ivy Rd W57
Ivy Rd X57
Ivy Rd Y57
Ivy Rd Z57
Ivy Rd A58
Ivy Rd B58
Ivy Rd C58
Ivy