GOVERNMENTAL UNIT REFERENCE MAP (2020): Tuscola County, MI

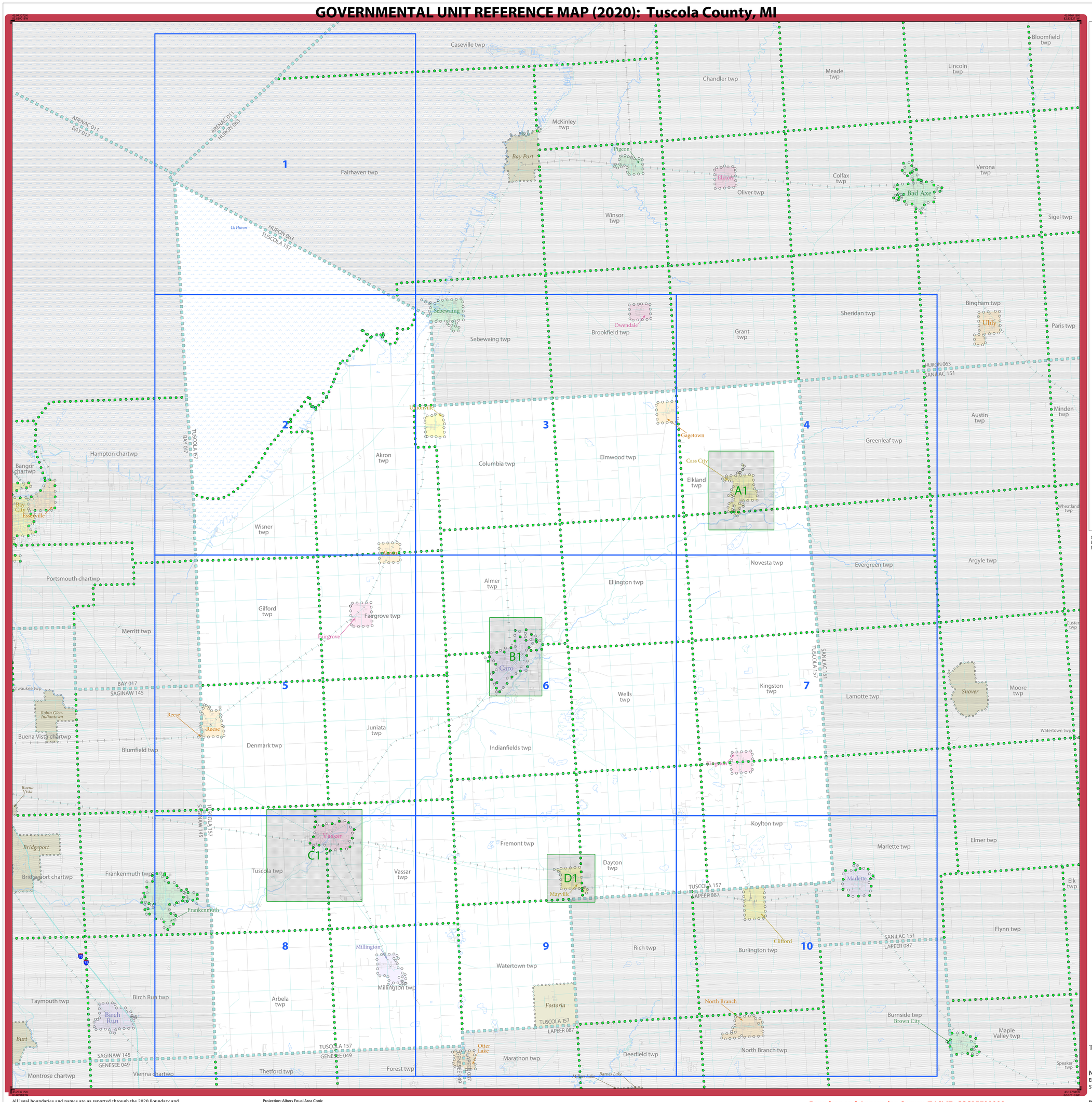

LEGEND

SYMBOL DESCRIPTION	SYMBOL	LABEL STYLE
Federal American Indian Reservation		L'ANSE RESERVATION (TA 1880)
Off-Reservation Trust Land		T1880
American Indian Tribal Subdivision		SHONTO (620)
Alaska Native Regional Corporation (ANRC)		*NANA ANRC 52120*
State (or statistically equivalent entity)		NEW YORK 36
County (or statistically equivalent entity)		ERIE 029
Minor Civil Division (MCD)[1]		Lee town 41460
Census County Division (CCD)[2]		*Jemez CCD 91650*
Consolidated City		MILFORD 47500
Incorporated Place[3]		Davis 18100
Census Designated Place (CDP)[2]		*Cochiti 16560*

DESCRIPTION	SYMBOL
Interstate	5
U.S. Highway	2
State Highway	4
Other Road	Marsh Ln
Cul-de-sac	
Circle	
Geographic Offset or Corridor	
4WD Trail, Stairway, Alley, Walkway, or Ferry	
Railroad	Southern RR
Pipeline or Power Line	
Ridge or Fence	
Property Line or Nonvisible Boundary	
Perennial Stream	Tumbling Cr
Intermittent Stream	Piney Cr
Mountain Peak or Hill	Mt. Baker

DESCRIPTION	SYMBOL
Water Body	Pleasant Lake
Swamp or Marsh	Okefenokee Swamp
Glacier	Bering Glacier
Airport, Airfield, or Helicopter Landing Pad	Dönärd Airport
College or University	Coll/Univ
Military	Fort Belvoir
Prison or Juvenile Detention Center	P/JDC
Cemetery	Powell Cmtry
Golf Course	Pinehurst GlfCrs
National Park or Forest	Yosemite NP
Other Park	St Francis Park
Outside Subject Area	
Inset Area	A1

Where state, county, and/or MCD/CCD boundaries coincide, the map shows the boundary symbol for only the highest-ranking of these boundaries. Where American Indian reservation and American Indian tribal subdivision boundaries coincide, the map shows only the American Indian reservation boundaries.

Entity names are followed by either their FIPS code or census code; parentheses indicate a census code.

1 "MCD" indicates a false MCD. These are for Census Bureau use only.

2 The CCD and CDP boundaries represent statistical entities only and are not updated through the BAS.

3 Incorporated place name color corresponds to the incorporated place fill color.

Due to space limitations, some road names, along with other feature and geography names on the map, may not be shown.

The Census Bureau stores primary and alternate road names, but only primary road names are used to label the roads on these maps.

Note: This index map sheet provides the map sheet configuration in relation to the subject entity. Due to scale limitations, map content may be simplified. Refer to parent and/or inset map sheets for detailed map content.

Total Sheets: 15 (Index 1; Parent 10; Inset 4)

NAME: Tuscola County (157)
ENTITY TYPE: County or statistically equivalent entity
ST: Michigan (26)

INDEX OR PARENT SHEET #: 000
INSET SHEET #: 000000

2020 COUNTY REF MAP (INDEX)

5340226157000000000000

All legal boundaries and names are as reported through the 2020 Boundary and Annexation Survey (BAS) and Boundary Validation Program (BVP). The boundaries shown on this map are for Census Bureau statistical data collection and tabulation purposes only; their depiction and designation for statistical purposes does not constitute a determination of jurisdictional authority or rights of ownership or entitlement.

Data Source: U.S. Census Bureau's MAF/TIGER database (TAB20), November 2020
Created by Geography Division: December 08, 2020

U.S. DEPARTMENT OF COMMERCE U.S. Census Bureau

Projection: Albers Equal Area Conic
Datum: NAD 83
Spheroid: GRS 80
1st Standard Parallel: 42 47 51
2nd Standard Parallel: 47 12 16
Central Meridian: -86 16 13
Latitude of Projection's Origin: 41 41 45
False Easting: 0
False Northing: 0

0 3 6 9 12 15 Kilometers
0 2 4 6 8 10 Miles
The plotted map scale is 1:112,585

N W E S

Boundary and Annexation Survey (BAS) ID: 22615700000
BAS Submission Deadline: March 1, 2021

PDF versions of the BAS maps are available at:
www.census.gov/programs-surveys/bas/geographies.html

For more information, or to request additional maps, please email geo.bas@census.gov, call 1-800-972-5651, or visit www.census.gov/programs-surveys/bas.html.

United States Census Bureau

GOVERNMENTAL UNIT REFERENCE MAP (2020): Tuscola County, MI

LEGEND

SYMBOL DESCRIPTION	SYMBOL	LABEL STYLE
Federal American Indian Reservation		L'ANSE RESERVATION (TA 1880)
Off-Reservation Trust Land		T1880
American Indian Tribal Subdivision		SHONTO (620)
Alaska Native Regional Corporation (ANRC)		*NANA ANRC 52120*
State (or statistically equivalent entity)		NEW YORK 36
County (or statistically equivalent entity)		ERIE 029
Minor Civil Division (MCD)[1]		Lee town 41460
Census County Division (CCD)[2]		*Jemez CCD 91650*
Consolidated City		MILFORD 47500
Incorporated Place[3]		Davis 18100
Census Designated Place (CDP)[2]		*Cochiti 16560*

DESCRIPTION	SYMBOL	DESCRIPTION	SYMBOL
Interstate	5	Water Body	*Pleasant Lake*
U.S. Highway	2	Swamp or Marsh	*Okefenokee Swamp*
State Highway	4	Glacier	*Bering Glacier*
Other Road	Marsh Ln	Airport, Airfield, or Helicopter Landing Pad	Donald Airport
Cul-de-sac		College or University	Coll/Univ
Circle		Military	Fort Belvoir
Geographic Offset or Corridor		Prison or Juvenile Detention Center	P/JDC
4WD Trail, Stairway, Alley, Walkway, or Ferry		Cemetery	Powell Cmtry
Railroad	Southern RR	Golf Course	Pinehurst GlfCrs
Pipeline or Power Line		National Park or Forest	Yosemite NP
Ridge or Fence		Other Park	St Francis Park
Property Line or Nonvisible Boundary		Outside Subject Area	
Perennial Stream	*Tumbling Cr*	Inset Area	A1
Intermittent Stream	*Piney Cr*		
Mountain Peak or Hill	*Mt. Baker*		

Where state, county, and/or MCD/CCD boundaries coincide, the map shows the boundary symbol for only the highest-ranking of these boundaries. Where American Indian reservation and American Indian tribal subdivision boundaries coincide, the map shows only the American Indian reservation boundaries.

Entity names are followed by either their FIPS code or census code; parentheses indicate a census code.

1 'MCD*' indicates a false MCD. These are for Census Bureau use only.

2 The CCD and CDP boundaries represent statistical entities only and are not updated through the BAS.

3 Incorporated place name color corresponds to the incorporated place fill color.

Due to space limitations, some road names, along with other feature and geography names on the map, may not be shown.

The Census Bureau stores primary and alternate road names, but only primary road names are used to label the roads on these maps.

Key to Adjacent Sheets

	1	
	2	3

Sheet Location within Entity

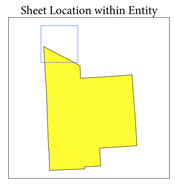

Sheet 1 of 10 PARENT sheets
Total Sheets: 15 (Index 1; Parent 10; Inset 4)

NAME: Tuscola County (157)
ENTITY TYPE: County or statistically equivalent entity
ST: Michigan (26)

INDEX OR PARENT SHEET #: 001
INSET SHEET #: 000000

2020 COUNTY REF MAP (PARENT)

5340226157000000001000000

All legal boundaries and names are as reported through the 2020 Boundary and Annexation Survey (BAS) and Boundary Validation Program (BVP). The boundaries shown on this map are for Census Bureau statistical data collection and tabulation purposes only; their depiction and designation for statistical purposes does not constitute a determination of jurisdictional authority or rights of ownership or entitlement.

Data Source: U.S. Census Bureau's MAF/TIGER database (TAB20), November 2020
Created by Geography Division: December 08, 2020

U.S. DEPARTMENT OF COMMERCE U.S. Census Bureau

Projection: Albers Equal Area Conic
Datum: NAD 83
Spheroid: GRS 80
1st Standard Parallel: 42 47 51
2nd Standard Parallel: 47 12 16
Central Meridian: -86 16 13
Latitude of Projection's Origin: 41 41 45
False Easting: 0
False Northing: 0

0 0.8 1.6 2.4 3.2 4 Kilometers
0 0.5 1 1.5 2 2.5 Miles
The plotted map scale is 1:27,500

N W E S

Boundary and Annexation Survey (BAS) ID: 22615700000
BAS Submission Deadline: March 1, 2021

PDF versions of the BAS maps are available at:
www.census.gov/programs-surveys/bas/geographies.html

For more information, or to request additional maps, please email geo.bas@census.gov, call 1-800-972-5651, or visit www.census.gov/programs-surveys/bas.html.

United States Census Bureau

GOVERNMENTAL UNIT REFERENCE MAP (2020): Tuscola County, MI

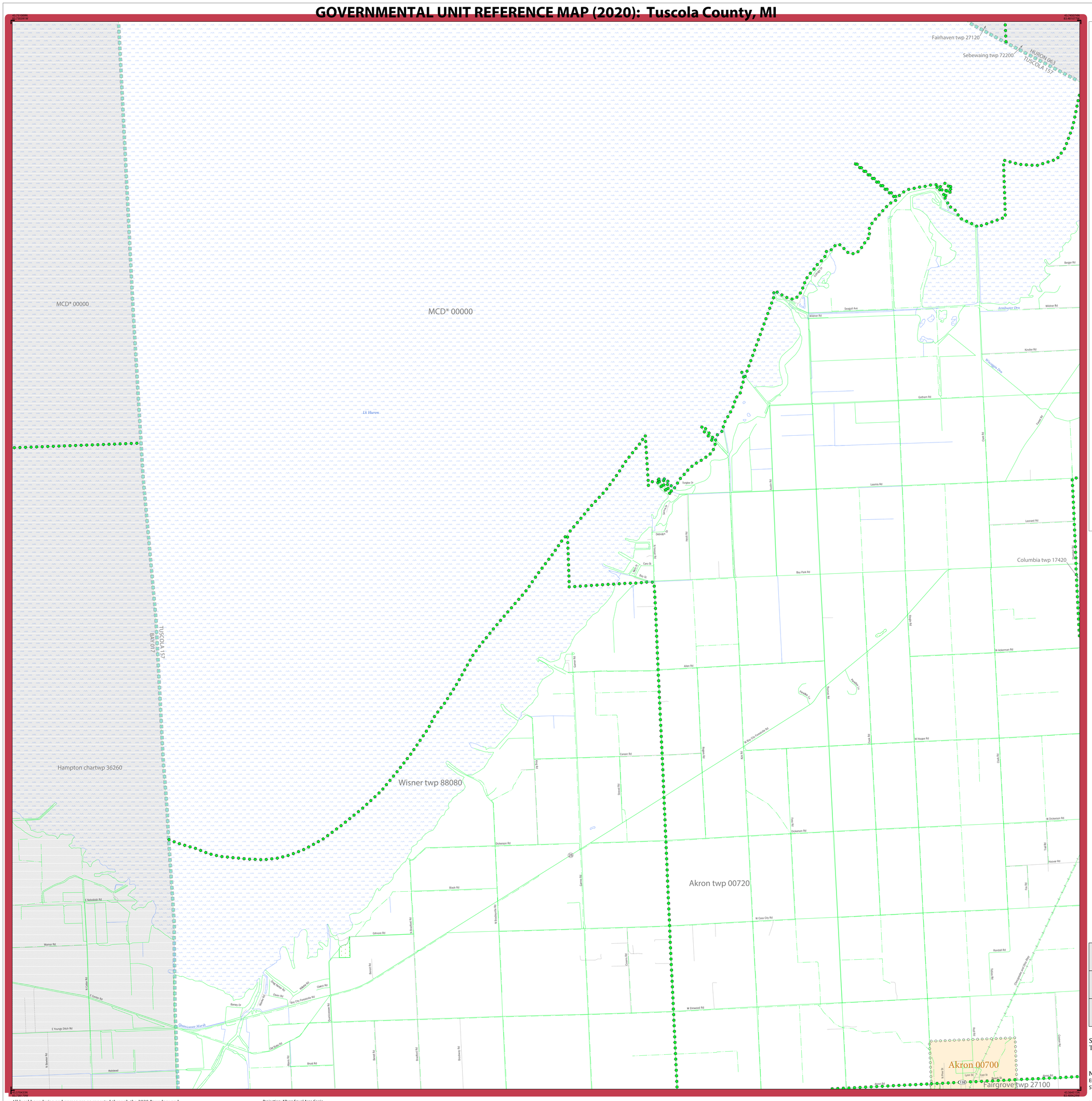

LEGEND

SYMBOL DESCRIPTION	SYMBOL	LABEL STYLE
Federal American Indian Reservation		L'ANSE RESERVATION (TA 1880)
Off-Reservation Trust Land		T1880
American Indian Tribal Subdivision		SHONTO (620)
Alaska Native Regional Corporation (ANRC)		*NANA ANRC 52120*
State (or statistically equivalent entity)		NEW YORK 36
County (or statistically equivalent entity)		ERIE 029
Minor Civil Division (MCD)[1]		Lee town 41460
Census County Division (CCD)[2]		*Jemez CCD 91650*
Consolidated City		MILFORD 47500
Incorporated Place[3]		Davis 18100
Census Designated Place (CDP)[2]		*Cochiti 16560*

DESCRIPTION	SYMBOL
Interstate	5
U.S. Highway	2
State Highway	4
Other Road	Marsh Ln
Cul-de-sac	
Circle	
Geographic Offset or Corridor	
4WD Trail, Stairway, Alley, Walkway, or Ferry	
Railroad	Southern RR
Pipeline or Power Line	
Ridge or Fence	
Property Line or Nonvisible Boundary	
Perennial Stream	*Tumbling Cr*
Intermittent Stream	*Piney Cr*
Mountain Peak or Hill	*Mt. Baker*

DESCRIPTION	SYMBOL
Water Body	*Pleasant Lake*
Swamp or Marsh	*Okefenokee Swamp*
Glacier	*Bering Glacier*
Airport, Airfield, or Helicopter Landing Pad	Dónärd Airport
College or University	Coll/Univ
Military	Fort Belvoir
Prison or Juvenile Detention Center	P/JDC
Cemetery	Powell Cmtry
Golf Course	Pinehurst GlfCrs
National Park or Forest	Yosemite NP
Other Park	St Francis Park
Outside Subject Area	
Inset Area	A1

Where state, county, and/or MCD/CCD boundaries coincide, the map shows the boundary symbol for only the highest-ranking of these boundaries. Where American Indian reservation and American Indian tribal subdivision boundaries coincide, the map shows only the American Indian reservation boundaries.

Entity names are followed by either their FIPS code or census code; parentheses indicate a census code.

1 'MCD*' indicates a false MCD. These are for Census Bureau use only.

2 The CCD and CDP boundaries represent statistical entities only and are not updated through the BAS.

3 Incorporated place name color corresponds to the incorporated place fill color.

Due to space limitations, some road names, along with other feature and geography names on the map, may not be shown.

The Census Bureau stores primary and alternate road names, but only primary road names are used to label the roads on these maps.

Key to Adjacent Sheets

	1	
	2	3
	5	6

Sheet Location within Entity

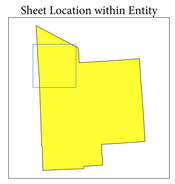

Sheet 2 of 10 PARENT sheets
Total Sheets: 15 (Index 1; Parent 10; Inset 4)

NAME: Tuscola County (157)
ENTITY TYPE: County or statistically equivalent entity
ST: Michigan (26)

INDEX OR PARENT SHEET #: 002
INSET SHEET #: 000000

2020 COUNTY REF MAP (PARENT)

5340226157000000002000000

All legal boundaries and names are as reported through the 2020 Boundary and Annexation Survey (BAS) and Boundary Validation Program (BVP). The boundaries shown on this map are for Census Bureau statistical data collection and tabulation purposes only; their depiction and designation for statistical purposes does not constitute a determination of jurisdictional authority or rights of ownership or entitlement.

Data Source: U.S. Census Bureau's MAF/TIGER database (TAB20), November 2020
Created by Geography Division: December 08, 2020

U.S. DEPARTMENT OF COMMERCE U.S. Census Bureau

Projection: Albers Equal Area Conic
Datum: NAD 83
Spheroid: GRS 80
1st Standard Parallel: 42 47 51
2nd Standard Parallel: 47 12 16
Central Meridian: -86 16 13
Latitude of Projection's Origin: 41 41 45
False Easting: 0
False Northing: 0

0 0.8 1.6 2.4 3.2 4 Kilometers
0 0.5 1 1.5 2 2.5 Miles
The plotted map scale is 1:27,500

N W E S

Boundary and Annexation Survey (BAS) ID: 22615700000
BAS Submission Deadline: March 1, 2021

PDF versions of the BAS maps are available at:
www.census.gov/programs-surveys/bas/geographies.html

For more information, or to request additional maps, please email geo.bas@census.gov, call 1-800-972-5651, or visit www.census.gov/programs-surveys/bas.html.

United States Census Bureau

GOVERNMENTAL UNIT REFERENCE MAP (2020): Tuscola County, MI

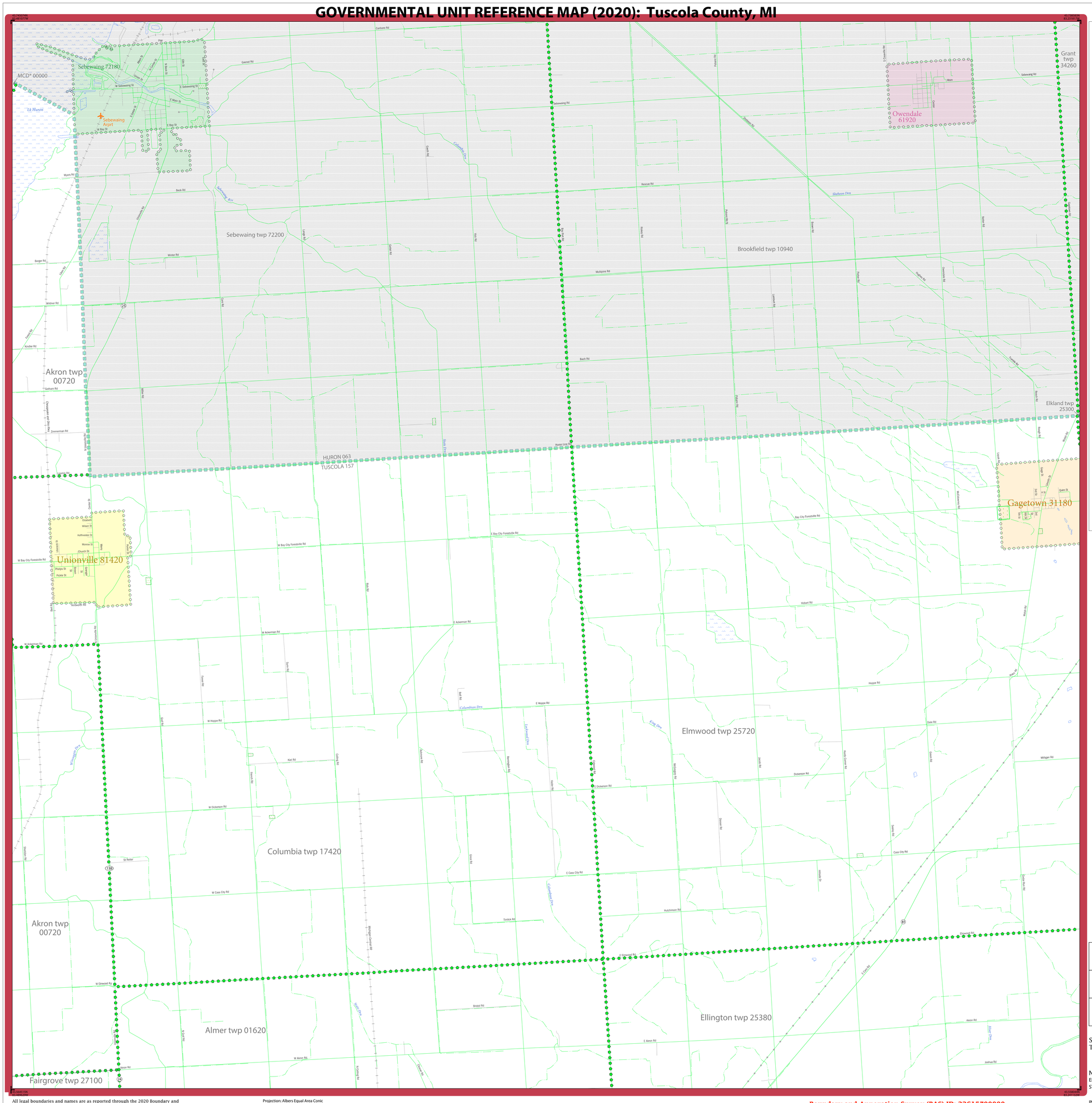

LEGEND

SYMBOL DESCRIPTION	SYMBOL	LABEL STYLE
Federal American Indian Reservation		L'ANSE RESERVATION (TA 1880)
Off-Reservation Trust Land		T1880
American Indian Tribal Subdivision		SHONTO (620)
Alaska Native Regional Corporation (ANRC)		*NANA ANRC 52120*
State (or statistically equivalent entity)		NEW YORK 36
County (or statistically equivalent entity)		ERIE 029
Minor Civil Division (MCD)[1]		Lee town 41460
Census County Division (CCD)[2]		*Jemez CCD 91650*
Consolidated City		MILFORD 47500
Incorporated Place[3]		Davis 18100
Census Designated Place (CDP)[2]		*Cochiti 16560*

DESCRIPTION	SYMBOL	DESCRIPTION	SYMBOL
Interstate	5	Water Body	Pleasant Lake
U.S. Highway	2	Swamp or Marsh	Okefenokee Swamp
State Highway	4	Glacier	Bering Glacier
Other Road	Marsh Ln	Airport, Airfield, or Helicopter Landing Pad	Dinard Airport
Cul-de-sac		College or University	Coll/Univ
Circle		Military	Fort Belvoir
Geographic Offset or Corridor		Prison or Juvenile Detention Center	P/JDC
4WD Trail, Stairway, Alley, Walkway, or Ferry		Cemetery	Powell Cmtry
Railroad	Southern RR	Golf Course	Pinehurst GlfCrs
Pipeline or Power Line		National Park or Forest	Yosemite NP
Ridge or Fence		Other Park	St Francis Park
Property Line or Nonvisible Boundary		Outside Subject Area	
Perennial Stream	Tumbling Cr	Inset Area	A1
Intermittent Stream	Piney Cr		
Mountain Peak or Hill	Mt. Baker		

Where state, county, and/or MCD/CCD boundaries coincide, the map shows the boundary symbol for only the highest-ranking of these boundaries. Where American Indian reservation and American Indian tribal subdivision boundaries coincide, the map shows only the American Indian reservation boundaries.

Entity names are followed by either their FIPS code or census code; parentheses indicate a census code.

1 'MCD*' indicates a false MCD. These are for Census Bureau use only.

2 The CCD and CDP boundaries represent statistical entities only and are not updated through the BAS.

3 Incorporated place name color corresponds to the incorporated place fill color.

Due to space limitations, some road names, along with other feature and geography names on the map, may not be shown.

The Census Bureau stores primary and alternate road names, but only primary road names are used to label the roads on these maps.

Key to Adjacent Sheets

1		
2	3	4
5	6	7

Sheet Location within Entity

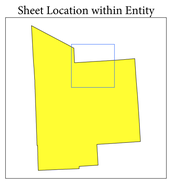

Sheet 3 of 10 PARENT sheets
Total Sheets: 15 (Index 1; Parent 10; Inset 4)

NAME: Tuscola County (157)
ENTITY TYPE: County or statistically equivalent entity
ST: Michigan (26)

INDEX OR PARENT SHEET #: 003
INSET SHEET #: 000000

2020 COUNTY REF MAP (PARENT)

5340226157000000003000000

All legal boundaries and names are as reported through the 2020 Boundary and Annexation Survey (BAS) and Boundary Validation Program (BVP). The boundaries shown on this map are for Census Bureau statistical data collection and tabulation purposes only; their depiction and designation for statistical purposes does not constitute a determination of jurisdictional authority or rights of ownership or entitlement.

Data Source: U.S. Census Bureau's MAF/TIGER database (TAB20), November 2020
Created by Geography Division: December 08, 2020

U.S. DEPARTMENT OF COMMERCE U.S. Census Bureau

Projection: Albers Equal Area Conic
Datum: NAD 83
Spheroid: GRS 80
1st Standard Parallel: 42 47 51
2nd Standard Parallel: 47 12 16
Central Meridian: -86 16 13
Latitude of Projection's Origin: 41 41 45
False Easting: 0
False Northing: 0

0 0.8 1.6 2.4 3.2 4 Kilometers
0 0.5 1 1.5 2 2.5 Miles
The plotted map scale is 1:27,500

N W E S

Boundary and Annexation Survey (BAS) ID: 22615700000
BAS Submission Deadline: March 1, 2021

PDF versions of the BAS maps are available at:
www.census.gov/programs-surveys/bas/geographies.html

For more information, or to request additional maps, please email geo.bas@census.gov, call 1-800-972-5651, or visit www.census.gov/programs-surveys/bas.html.

GOVERNMENTAL UNIT REFERENCE MAP (2020): Tuscola County, MI

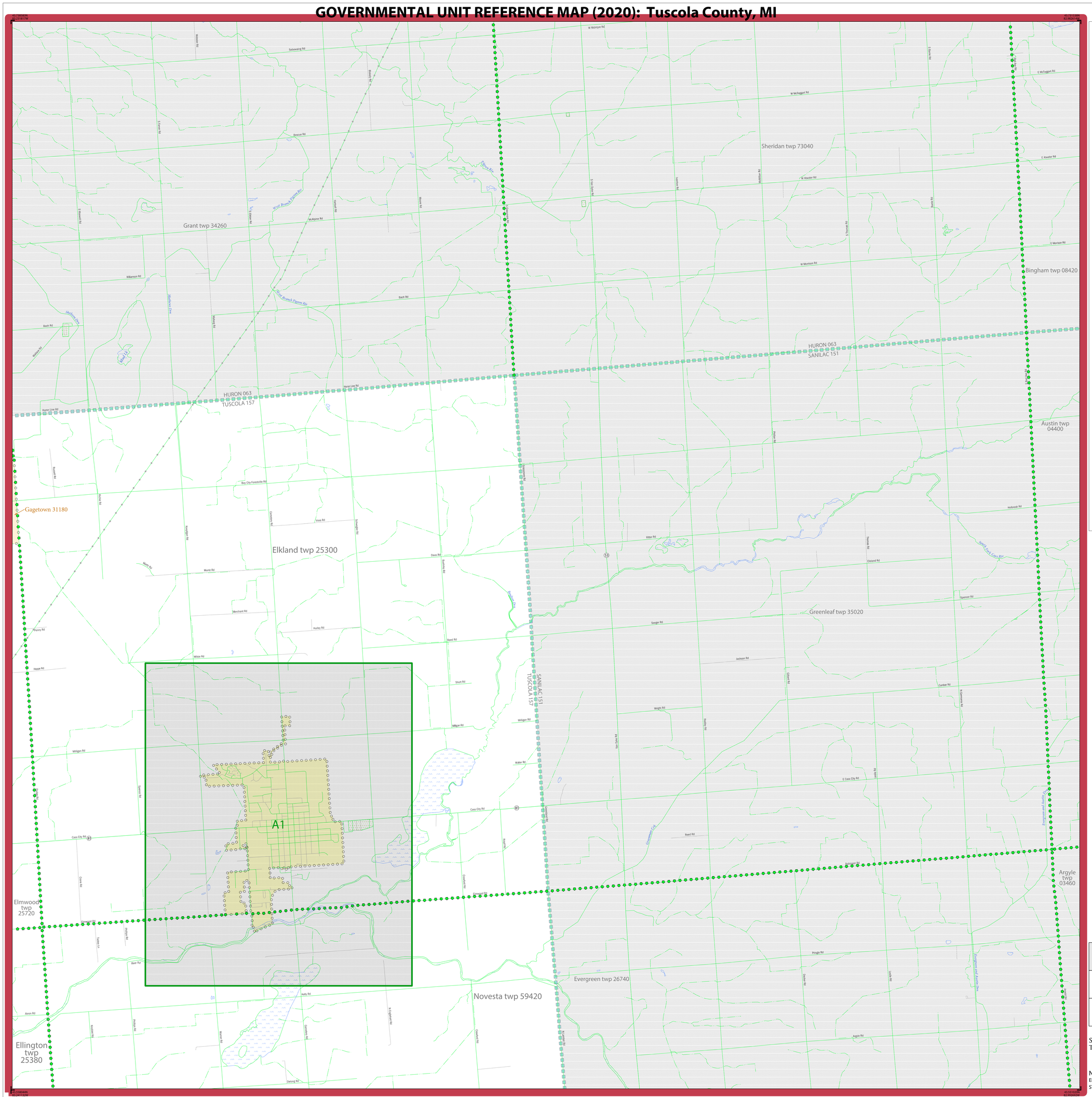

LEGEND

SYMBOL DESCRIPTION	SYMBOL	LABEL STYLE
Federal American Indian Reservation		L'ANSE RESERVATION (TA 1880)
Off-Reservation Trust Land		T1880
American Indian Tribal Subdivision		SHONTO (620)
Alaska Native Regional Corporation (ANRC)		NANA ANRC 52120
State (or statistically equivalent entity)		NEW YORK 36
County (or statistically equivalent entity)		ERIE 029
Minor Civil Division (MCD)[1]		Lee town 41460
Census County Division (CCD)[2]		Jemez CCD 91650
Consolidated City		MILFORD 47500
Incorporated Place[3]		Davis 18100
Census Designated Place (CDP)[2]		Cochiti 16560

DESCRIPTION	SYMBOL	DESCRIPTION	SYMBOL
Interstate	5	Water Body	Pleasant Lake
U.S. Highway	2	Swamp or Marsh	Okefenokee Swamp
State Highway	4	Glacier	Bering Glacier
Other Road	Marsh Ln	Airport, Airfield, or Helicopter Landing Pad	Dönärd Airport
Cul-de-sac		College or University	Coll/Univ
Circle		Military	Fort Belvoir
Geographic Offset or Corridor		Prison or Juvenile Detention Center	P/JDC
4WD Trail, Stairway, Alley, Walkway, or Ferry		Cemetery	Powell Cmtry
Railroad	Southern RR	Golf Course	Pinehurst GlfCrs
Pipeline or Power Line		National Park or Forest	Yosemite NP
Ridge or Fence		Other Park	St Francis Park
Property Line or Nonvisible Boundary		Outside Subject Area	
Perennial Stream	Tumbling Cr	Inset Area	A1
Intermittent Stream	Piney Cr		
Mountain Peak or Hill	Mt. Baker		

Where state, county, and/or MCD/CCD boundaries coincide, the map shows the boundary symbol for only the highest-ranking of these boundaries. Where American Indian reservation and American Indian tribal subdivision boundaries coincide, the map shows only the American Indian reservation boundaries.

Entity names are followed by either their FIPS code or census code; parentheses indicate a census code.

1 'MCD" indicates a false MCD. These are for Census Bureau use only.

2 The CCD and CDP boundaries represent statistical entities only and are not updated through the BAS.

3 Incorporated place name color corresponds to the incorporated place fill color.

Due to space limitations, some road names, along with other feature and geography names on the map, may not be shown.

The Census Bureau stores primary and alternate road names, but only primary road names are used to label the roads on these maps.

Key to Adjacent Sheets

3	4	
6	7	

Sheet Location within Entity

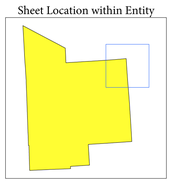

Sheet 4 of 10 PARENT sheets
Total Sheets: 15 (Index 1; Parent 10; Inset 4)

NAME: Tuscola County (157)
ENTITY TYPE: County or statistically equivalent entity
ST: Michigan (26)

INDEX OR PARENT SHEET #: 004
INSET SHEET #: 000000

2020 COUNTY REF MAP (PARENT)

5340226157000000004000000

All legal boundaries and names are as reported through the 2020 Boundary and Annexation Survey (BAS) and Boundary Validation Program (BVP). The boundaries shown on this map are for Census Bureau statistical data collection and tabulation purposes only; their depiction and designation for statistical purposes does not constitute a determination of jurisdictional authority or rights of ownership or entitlement.

Data Source: U.S. Census Bureau's MAF/TIGER database (TAB20), November 2020
Created by Geography Division: December 08, 2020

U.S. DEPARTMENT OF COMMERCE U.S. Census Bureau

Projection: Albers Equal Area Conic
Datum: NAD 83
Spheroid: GRS 80
1st Standard Parallel: 42 47 51
2nd Standard Parallel: 47 12 16
Central Meridian: -86 16 13
Latitude of Projection's Origin: 41 41 45
False Easting: 0
False Northing: 0

0 0.8 1.6 2.4 3.2 4 Kilometers
0 0.5 1 1.5 2 2.5 Miles
The plotted map scale is 1:27,500

N W E S

Boundary and Annexation Survey (BAS) ID: 22615700000
BAS Submission Deadline: March 1, 2021

PDF versions of the BAS maps are available at:
www.census.gov/programs-surveys/bas/geographies.html

For more information, or to request additional maps, please email geo.bas@census.gov, call 1-800-972-5651, or visit www.census.gov/programs-surveys/bas.html.

United States Census Bureau

GOVERNMENTAL UNIT REFERENCE MAP (2020): Tuscola County, MI

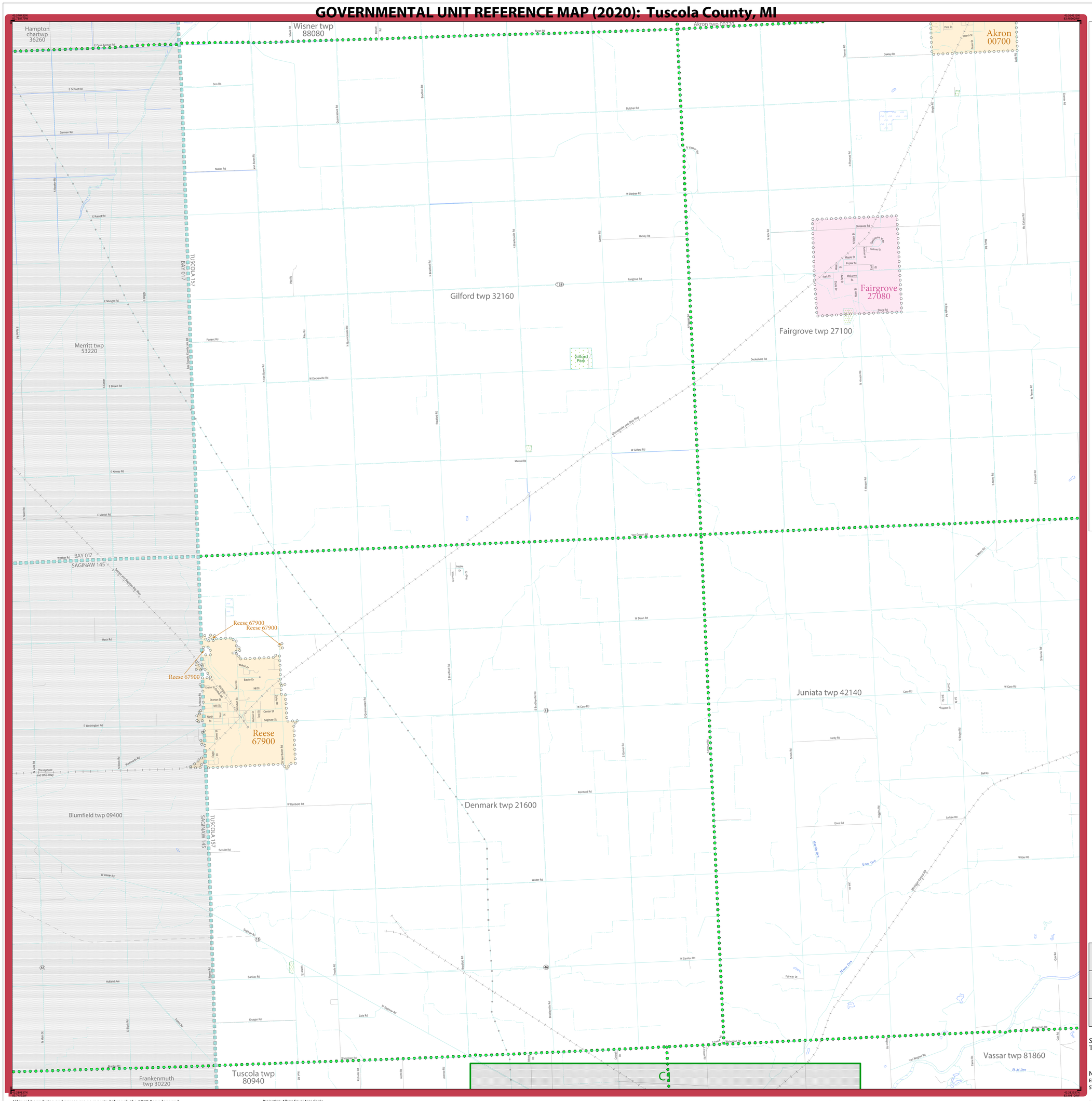

LEGEND

SYMBOL DESCRIPTION	SYMBOL	LABEL STYLE
Federal American Indian Reservation		L'ANSE RESERVATION (TA 1880)
Off-Reservation Trust Land		T1880
American Indian Tribal Subdivision		SHONTO (620)
Alaska Native Regional Corporation (ANRC)		*NANA ANRC 52120*
State (or statistically equivalent entity)		NEW YORK 36
County (or statistically equivalent entity)		ERIE 029
Minor Civil Division (MCD)[1]		Lee town 41460
Census County Division (CCD)[2]		*Jemez CCD 91650*
Consolidated City		MILFORD 47500
Incorporated Place[3]		Davis 18100
Census Designated Place (CDP)[2]		*Cochiti 16560*

DESCRIPTION	SYMBOL	DESCRIPTION	SYMBOL
Interstate	5	Water Body	*Pleasant Lake*
U.S. Highway	2	Swamp or Marsh	*Okefenokee Swamp*
State Highway	4	Glacier	*Bering Glacier*
Other Road	Marsh Ln	Airport, Airfield, or Helicopter Landing Pad	Donald Airfoot
Cul-de-sac		College or University	Coll/Univ
Circle		Military	Fort Belvoir
Geographic Offset or Corridor		Prison or Juvenile Detention Center	P/JDC
4WD Trail, Stairway, Alley, Walkway, or Ferry		Cemetery	Powell Cmtry
Railroad	Southern RR	Golf Course	Pinehurst GlfCrs
Pipeline or Power Line		National Park or Forest	Yosemite NP
Ridge or Fence		Other Park	St Francis Park
Property Line or Nonvisible Boundary		Outside Subject Area	
Perennial Stream	*Tumbling Cr*	Inset Area	A1
Intermittent Stream	*Piney Cr*		
Mountain Peak or Hill	*Mt. Baker*		

Where state, county, and/or MCD/CCD boundaries coincide, the map shows the boundary symbol for only the highest-ranking of these boundaries. Where American Indian reservation and American Indian tribal subdivision boundaries coincide, the map shows only the American Indian reservation boundaries.

Entity names are followed by either their FIPS code or census code; parentheses indicate a census code.

1 "MCD" indicates a false MCD. These are for Census Bureau use only.

2 The CCD and CDP boundaries represent statistical entities only and are not updated through the BAS.

3 Incorporated place name color corresponds to the incorporated place fill color.

Due to space limitations, some road names, along with other feature and geography names on the map, may not be shown.

The Census Bureau stores primary and alternate road names, but only primary road names are used to label the roads on these maps.

Key to Adjacent Sheets

	2	3
	5	6
	8	9

Sheet Location within Entity

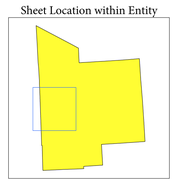

Sheet 5 of 10 PARENT sheets
Total Sheets: 15 (Index 1; Parent 10; Inset 4)

NAME: Tuscola County (157)
ENTITY TYPE: County or statistically equivalent entity
ST: Michigan (26)

INDEX OR PARENT SHEET #: 005
INSET SHEET #: 000000

2020 COUNTY REF MAP (PARENT)

5340226157000000005000000

All legal boundaries and names are as reported through the 2020 Boundary and Annexation Survey (BAS) and Boundary Validation Program (BVP). The boundaries shown on this map are for Census Bureau statistical data collection and tabulation purposes only; their depiction and designation for statistical purposes does not constitute a determination of jurisdictional authority or rights of ownership or entitlement.

Data Source: U.S. Census Bureau's MAF/TIGER database (TAB20), November 2020
Created by Geography Division: December 08, 2020

U.S. DEPARTMENT OF COMMERCE U.S. Census Bureau

Projection: Albers Equal Area Conic
Datum: NAD 83
Spheroid: GRS 80
1st Standard Parallel: 42 47 51
2nd Standard Parallel: 47 12 16
Central Meridian: -86 16 13
Latitude of Projection's Origin: 41 41 45
False Easting: 0
False Northing: 0

0 0.8 1.6 2.4 3.2 4 Kilometers
0 0.5 1 1.5 2 2.5 Miles
The plotted map scale is 1:27,500

N W E S

Boundary and Annexation Survey (BAS) ID: 22615700000
BAS Submission Deadline: March 1, 2021

PDF versions of the BAS maps are available at:
www.census.gov/programs-surveys/bas/geographies.html

For more information, or to request additional maps, please email geo.bas@census.gov, call 1-800-972-5651, or visit www.census.gov/programs-surveys/bas.html.

United States Census Bureau

GOVERNMENTAL UNIT REFERENCE MAP (2020): Tuscola County, MI

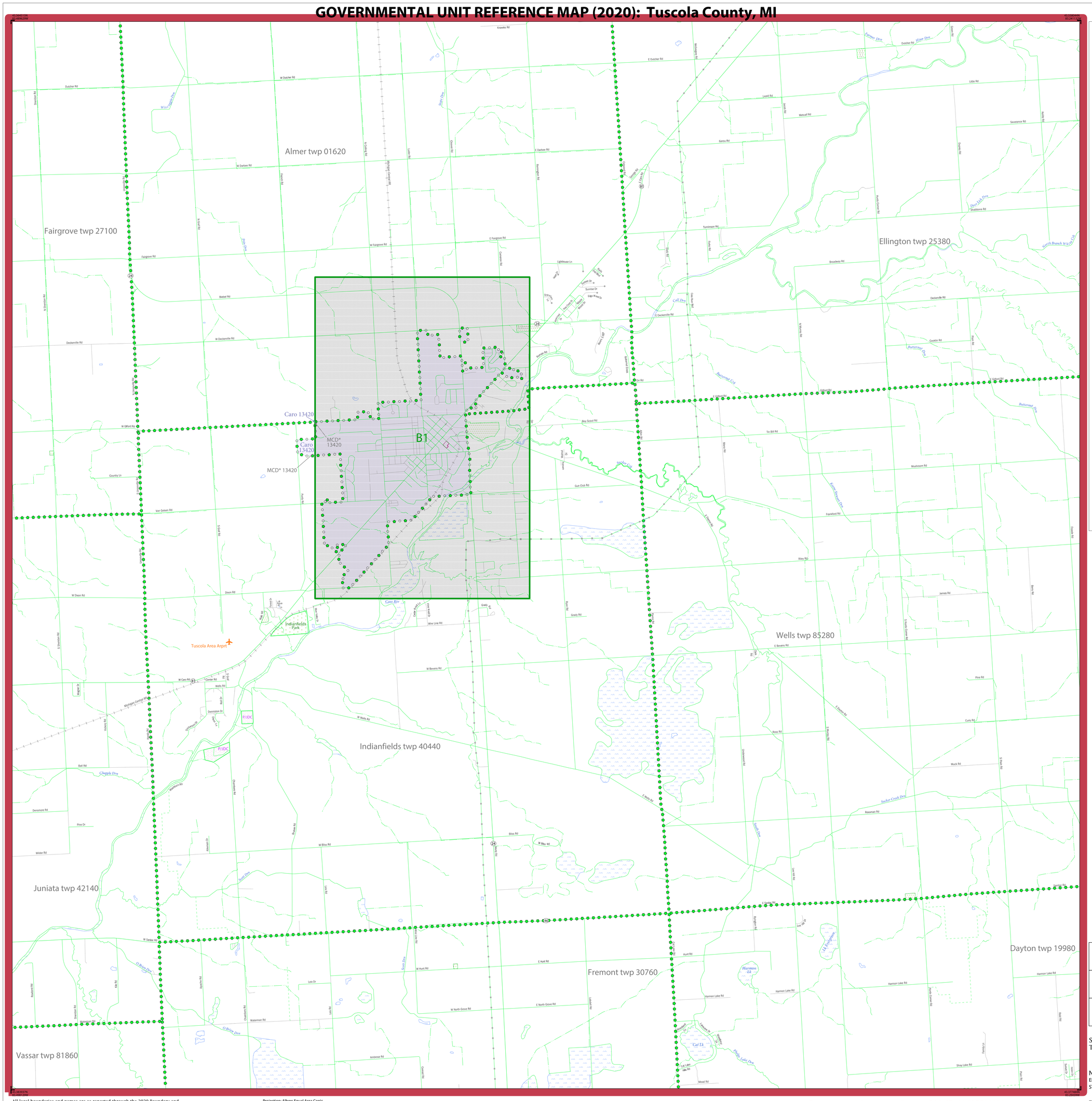

LEGEND

SYMBOL DESCRIPTION	SYMBOL	LABEL STYLE
Federal American Indian Reservation		L'ANSE RESERVATION (TA 1880)
Off-Reservation Trust Land		T1880
American Indian Tribal Subdivision		SHONTO (620)
Alaska Native Regional Corporation (ANRC)		*NANA ANRC 52120*
State (or statistically equivalent entity)		NEW YORK 36
County (or statistically equivalent entity)		ERIE 029
Minor Civil Division (MCD)[1]		Lee town 41460
Census County Division (CCD)[2]		*Jemez CCD 91650*
Consolidated City		MILFORD 47500
Incorporated Place[3]		Davis 18100
Census Designated Place (CDP)[2]		*Cochiti 16560*

DESCRIPTION	SYMBOL	DESCRIPTION	SYMBOL
Interstate	5	Water Body	*Pleasant Lake*
U.S. Highway	2	Swamp or Marsh	*Okefenokee Swamp*
State Highway	4	Glacier	*Bering Glacier*
Other Road	Marsh Ln	Airport, Airfield, or Helicopter Landing Pad	Dónárd Airport
Cul-de-sac		College or University	Coll/Univ
Circle		Military	Fort Belvoir
Geographic Offset or Corridor		Prison or Juvenile Detention Center	P/JDC
4WD Trail, Stairway, Alley, Walkway, or Ferry		Cemetery	Powell Cmtry
Railroad	Southern RR	Golf Course	Pinehurst GlfCrs
Pipeline or Power Line		National Park or Forest	Yosemite NP
Ridge or Fence		Other Park	St Francis Park
Property Line or Nonvisible Boundary		Outside Subject Area	
Perennial Stream	*Tumbling Cr*	Inset Area	A1
Intermittent Stream	*Piney Cr*		
Mountain Peak or Hill	*Mt. Baker*		

Where state, county, and/or MCD/CCD boundaries coincide, the map shows the boundary symbol for only the highest-ranking of these boundaries. Where American Indian reservation and American Indian tribal subdivision boundaries coincide, the map shows only the American Indian reservation boundaries.

Entity names are followed by either their FIPS code or census code; parentheses indicate a census code.

1 'MCD*' indicates a false MCD. These are for Census Bureau use only.

2 The CCD and CDP boundaries represent statistical entities only and are not updated through the BAS.

3 Incorporated place name color corresponds to the incorporated place fill color.

Due to space limitations, some road names, along with other feature and geography names on the map, may not be shown.

The Census Bureau stores primary and alternate road names, but only primary road names are used to label the roads on these maps.

Key to Adjacent Sheets

2	3	4
5	6	7
8	9	10

Sheet Location within Entity

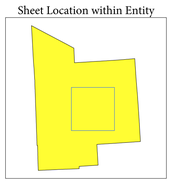

Sheet 6 of 10 PARENT sheets
Total Sheets: 15 (Index 1; Parent 10; Inset 4)

NAME: Tuscola County (157)
ENTITY TYPE: County or statistically equivalent entity
ST: Michigan (26)

INDEX OR PARENT SHEET #: 006
INSET SHEET #: 000000

2020 COUNTY REF MAP (PARENT)

5340226157000000006000000

All legal boundaries and names are as reported through the 2020 Boundary and Annexation Survey (BAS) and Boundary Validation Program (BVP). The boundaries shown on this map are for Census Bureau statistical data collection and tabulation purposes only; their depiction and designation for statistical purposes does not constitute a determination of jurisdictional authority or rights of ownership or entitlement.

Data Source: U.S. Census Bureau's MAF/TIGER database (TAB20), November 2020
Created by Geography Division: December 08, 2020

U.S. DEPARTMENT OF COMMERCE U.S. Census Bureau

Projection: Albers Equal Area Conic
Datum: NAD 83
Spheroid: GRS 80
1st Standard Parallel: 42 47 51
2nd Standard Parallel: 47 12 16
Central Meridian: -86 16 13
Latitude of Projection's Origin: 41 41 45
False Easting: 0
False Northing: 0

0 0.8 1.6 2.4 3.2 4 Kilometers
0 0.5 1 1.5 2 2.5 Miles
The plotted map scale is 1:27,500

N W E S

Boundary and Annexation Survey (BAS) ID: 22615700000
BAS Submission Deadline: March 1, 2021

PDF versions of the BAS maps are available at:
www.census.gov/programs-surveys/bas/geographies.html

For more information, or to request additional maps, please email geo.bas@census.gov, call 1-800-972-5651, or visit www.census.gov/programs-surveys/bas.html.

United States Census Bureau

GOVERNMENTAL UNIT REFERENCE MAP (2020): Tuscola County, MI

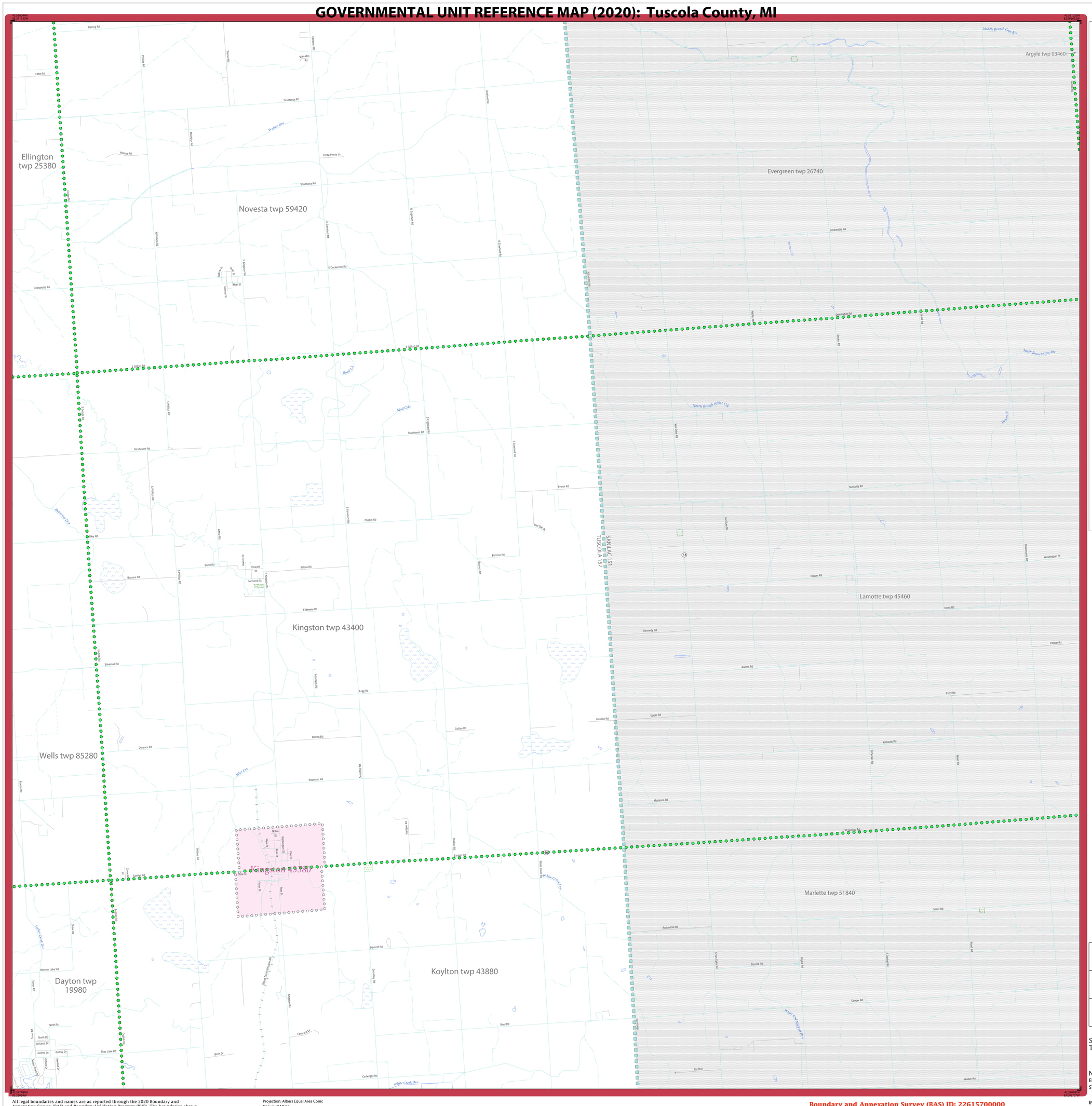

LEGEND

SYMBOL DESCRIPTION	SYMBOL	LABEL STYLE
Federal American Indian Reservation		L'ANSE RESERVATION (TA 1880)
Off-Reservation Trust Land		T1880
American Indian Tribal Subdivision		SHONTO (620)
Alaska Native Regional Corporation (ANRC)		NANA ANRC 52120
State (or statistically equivalent entity)		NEW YORK 36
County (or statistically equivalent entity)		ERIE 029
Minor Civil Division (MCD)[1]		Lee town 41460
Census County Division (CCD)[2]		Jemez CCD 91650
Consolidated City		MILFORD 47500
Incorporated Place[3]		Davis 18100
Census Designated Place (CDP)[2]		Cochiti 16560

DESCRIPTION	SYMBOL	DESCRIPTION	SYMBOL
Interstate	5	Water Body	Pleasant Lake
U.S. Highway	2	Swamp or Marsh	Okefenokee Swamp
State Highway	4	Glacier	Bering Glacier
Other Road	Marsh Ln	Airport, Airfield, or Helicopter Landing Pad	Dönärd Airfield
Cul-de-sac		College or University	Coll/Univ
Circle		Military	Fort Belvoir
Geographic Offset or Corridor		Prison or Juvenile Detention Center	P/JDC
4WD Trail, Stairway, Alley, Walkway, or Ferry		Cemetery	Powell Cmtry
Railroad	Southern RR	Golf Course	Pinehurst GlfCrs
Pipeline or Power Line		National Park or Forest	Yosemite NP
Ridge or Fence		Other Park	St Francis Park
Property Line or Nonvisible Boundary		Outside Subject Area	
Perennial Stream	Tumbling Cr	Inset Area	A1
Intermittent Stream	Piney Cr		
Mountain Peak or Hill	Mt. Baker		

Where state, county, and/or MCD/CCD boundaries coincide, the map shows the boundary symbol for only the highest-ranking of these boundaries. Where American Indian reservation and American Indian tribal subdivision boundaries coincide, the map shows only the American Indian reservation boundaries.

Entity names are followed by either their FIPS code or census code; parentheses indicate a census code.

1 'MCD*' indicates a false MCD. These are for Census Bureau use only.

2 The CCD and CDP boundaries represent statistical entities only and are not updated through the BAS.

3 Incorporated place name color corresponds to the incorporated place fill color.

Due to space limitations, some road names, along with other feature and geography names on the map, may not be shown.

The Census Bureau stores primary and alternate road names, but only primary road names are used to label the roads on these maps.

Key to Adjacent Sheets

3	4	
6	7	
9	10	

Sheet Location within Entity

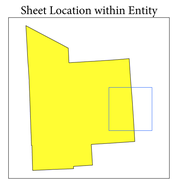

Sheet 7 of 10 PARENT sheets
Total Sheets: 15 (Index 1; Parent 10; Inset 4)

NAME: Tuscola County (157)
ENTITY TYPE: County or statistically equivalent entity
ST: Michigan (26)

INDEX OR PARENT SHEET #: 007
INSET SHEET #: 000000

2020 COUNTY REF MAP (PARENT)

5340226157000000007000000

All legal boundaries and names are as reported through the 2020 Boundary and Annexation Survey (BAS) and Boundary Validation Program (BVP). The boundaries shown on this map are for Census Bureau statistical data collection and tabulation purposes only; their depiction and designation for statistical purposes does not constitute a determination of jurisdictional authority or rights of ownership or entitlement.

Data Source: U.S. Census Bureau's MAF/TIGER database (TAB20), November 2020
Created by Geography Division: December 08, 2020

U.S. DEPARTMENT OF COMMERCE U.S. Census Bureau

Projection: Albers Equal Area Conic
Datum: NAD 83
Spheroid: GRS 80
1st Standard Parallel: 42 47 51
2nd Standard Parallel: 47 12 16
Central Meridian: -86 16 13
Latitude of Projection's Origin: 41 41 45
False Easting: 0
False Northing: 0

0 0.8 1.6 2.4 3.2 4 Kilometers
0 0.5 1 1.5 2 2.5 Miles
The plotted map scale is 1:27,500

N W E S

Boundary and Annexation Survey (BAS) ID: 22615700000
BAS Submission Deadline: March 1, 2021

PDF versions of the BAS maps are available at: www.census.gov/programs-surveys/bas/geographies.html

For more information, or to request additional maps, please email geo.bas@census.gov, call 1-800-972-5651, or visit www.census.gov/programs-surveys/bas.html.

United States Census Bureau

GOVERNMENTAL UNIT REFERENCE MAP (2020): Tuscola County, MI

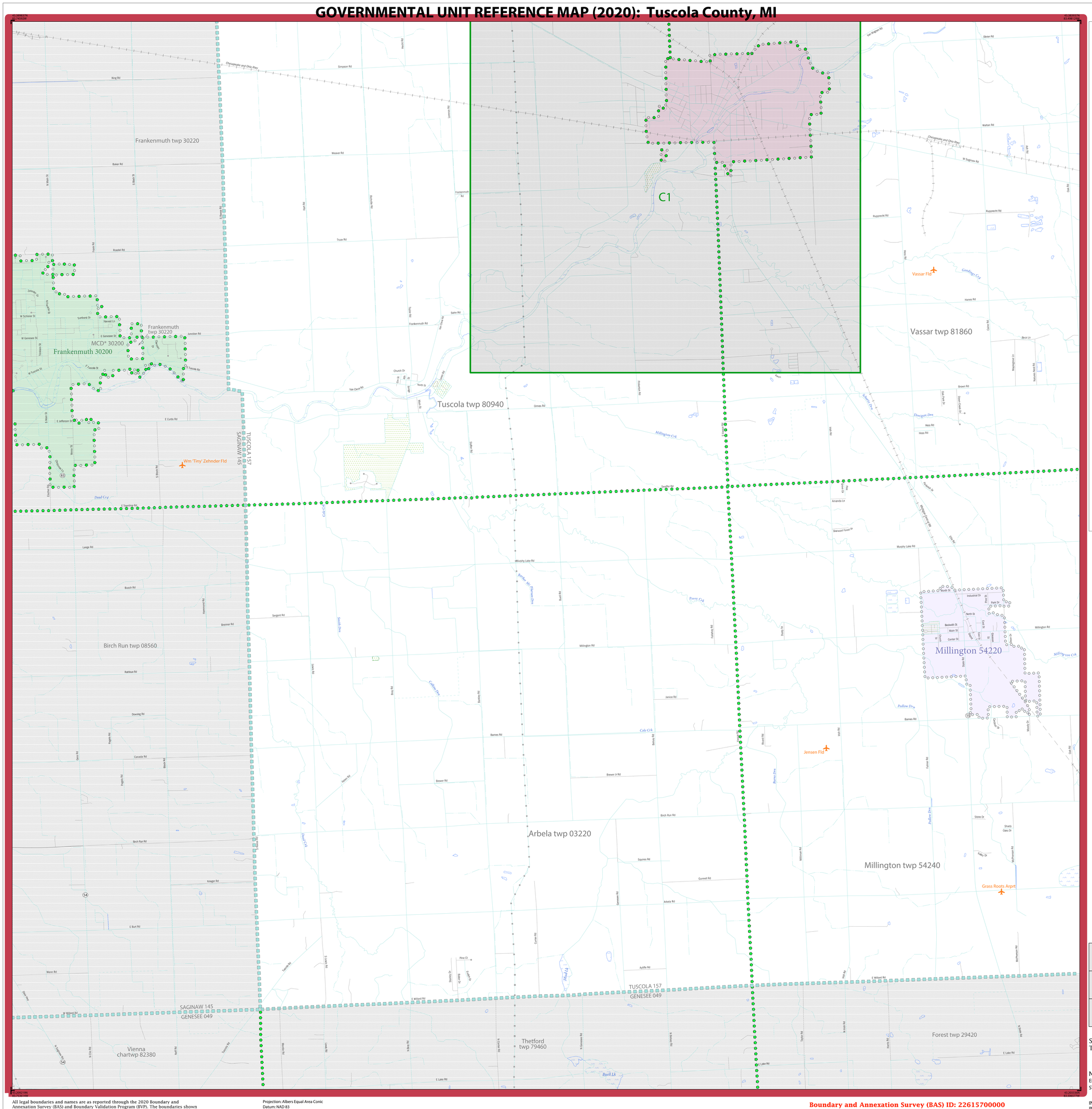

LEGEND

SYMBOL DESCRIPTION	SYMBOL	LABEL STYLE
Federal American Indian Reservation		L'ANSE RESERVATION (TA 1880)
Off-Reservation Trust Land		T1880
American Indian Tribal Subdivision		SHONTO (620)
Alaska Native Regional Corporation (ANRC)		*NANA ANRC 52120*
State (or statistically equivalent entity)		NEW YORK 36
County (or statistically equivalent entity)		ERIE 029
Minor Civil Division (MCD)[1]		Lee town 41460
Census County Division (CCD)[2]		*Jemez CCD 91650*
Consolidated City		MILFORD 47500
Incorporated Place[3]		Davis 18100
Census Designated Place (CDP)[2]		*Cochiti 16560*

DESCRIPTION	SYMBOL	DESCRIPTION	SYMBOL
Interstate	5	Water Body	*Pleasant Lake*
U.S. Highway	2	Swamp or Marsh	*Okefenokee Swamp*
State Highway	4	Glacier	*Bering Glacier*
Other Road	Marsh Ln	Airport, Airfield, or Helicopter Landing Pad	Dönärd Airfield
Cul-de-sac		College or University	Coll/Univ
Circle		Military	Fort Belvoir
Geographic Offset or Corridor		Prison or Juvenile Detention Center	P/JDC
4WD Trail, Stairway, Alley, Walkway, or Ferry		Cemetery	Powell Cmtry
Railroad	Southern RR	Golf Course	Pinehurst GlfCrs
Pipeline or Power Line		National Park or Forest	Yosemite NP
Ridge or Fence		Other Park	St Francis Park
Property Line or Nonvisible Boundary		Outside Subject Area	
Perennial Stream	*Tumbling Cr*	Inset Area	A1
Intermittent Stream	*Piney Cr*		
Mountain Peak or Hill	*Mt. Baker*		

Where state, county, and/or MCD/CCD boundaries coincide, the map shows the boundary symbol for only the highest-ranking of these boundaries. Where American Indian reservation and American Indian tribal subdivision boundaries coincide, the map shows only the American Indian reservation boundaries.

Entity names are followed by either their FIPS code or census code; parentheses indicate a census code.

1 'MCD*' indicates a false MCD. These are for Census Bureau use only.

2 The CCD and CDP boundaries represent statistical entities only and are not updated through the BAS.

3 Incorporated place name color corresponds to the incorporated place fill color.

Due to space limitations, some road names, along with other feature and geography names on the map, may not be shown.

The Census Bureau stores primary and alternate road names, but only primary road names are used to label the roads on these maps.

Key to Adjacent Sheets

	5	6
	8	9

Sheet Location within Entity

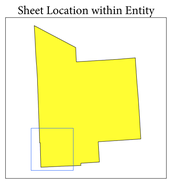

Sheet 8 of 10 PARENT sheets
Total Sheets: 15 (Index 1; Parent 10; Inset 4)

NAME: Tuscola County (157)
ENTITY TYPE: County or statistically equivalent entity
ST: Michigan (26)

INDEX OR PARENT SHEET #: 008
INSET SHEET #: 000000

2020 COUNTY REF MAP (PARENT)

5340226157000000008000000

All legal boundaries and names are as reported through the 2020 Boundary and Annexation Survey (BAS) and Boundary Validation Program (BVP). The boundaries shown on this map are for Census Bureau statistical data collection and tabulation purposes only; their depiction and designation for statistical purposes does not constitute a determination of jurisdictional authority or rights of ownership or entitlement.

Data Source: U.S. Census Bureau's MAF/TIGER database (TAB20), November 2020
Created by Geography Division: December 08, 2020

U.S. DEPARTMENT OF COMMERCE U.S. Census Bureau

Projection: Albers Equal Area Conic
Datum: NAD 83
Spheroid: GRS 80
1st Standard Parallel: 42 47 51
2nd Standard Parallel: 47 12 16
Central Meridian: -86 16 13
Latitude of Projection's Origin: 41 41 45
False Easting: 0
False Northing: 0

0 0.8 1.6 2.4 3.2 4 Kilometers
0 0.5 1 1.5 2 2.5 Miles
The plotted map scale is 1:27,500

N W E S

Boundary and Annexation Survey (BAS) ID: 22615700000
BAS Submission Deadline: March 1, 2021

PDF versions of the BAS maps are available at:
www.census.gov/programs-surveys/bas/geographies.html

For more information, or to request additional maps, please email geo.bas@census.gov, call 1-800-972-5651, or visit www.census.gov/programs-surveys/bas.html.

United States Census Bureau

GOVERNMENTAL UNIT REFERENCE MAP (2020): Tuscola County, MI

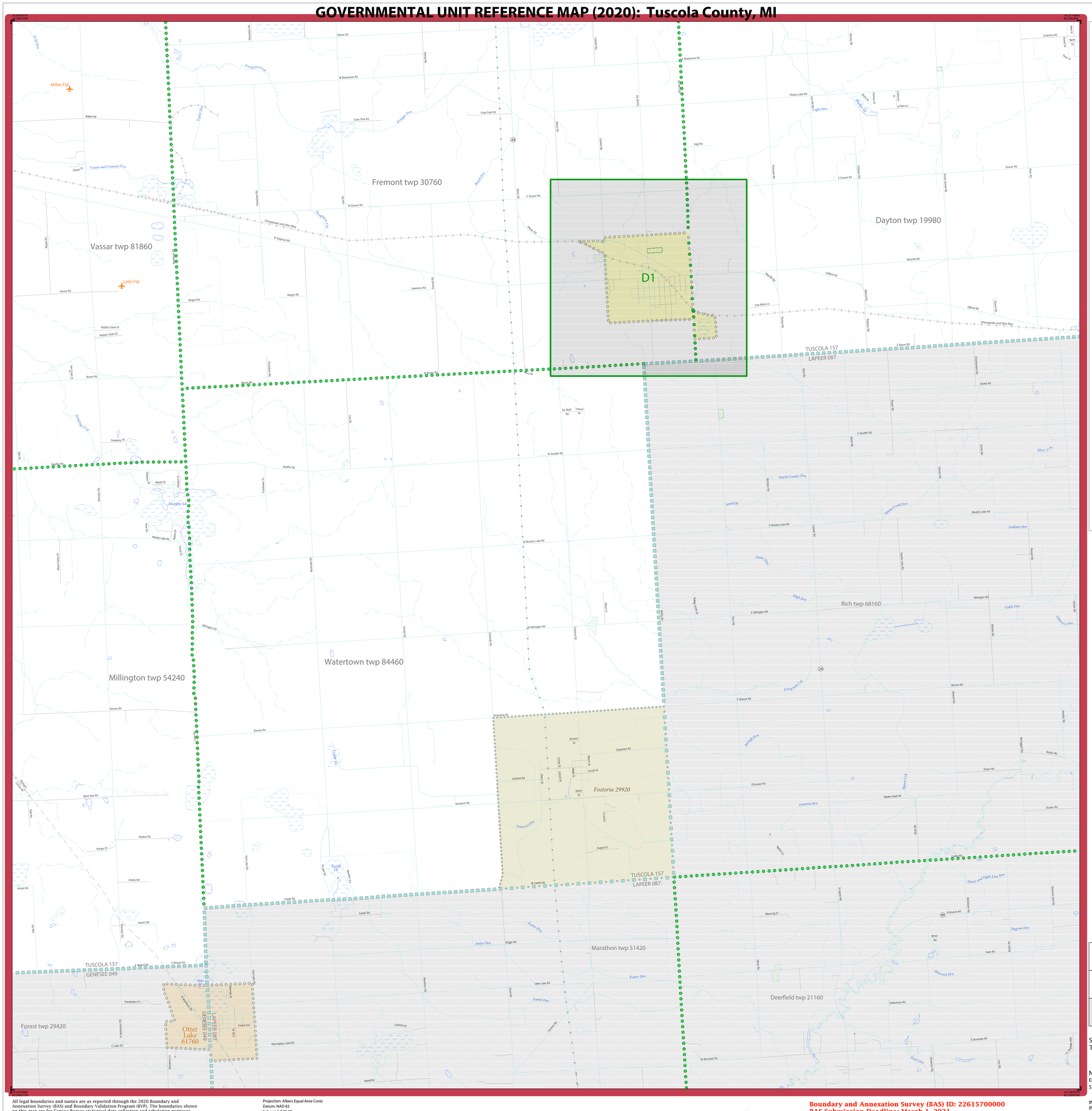

LEGEND

SYMBOL DESCRIPTION	SYMBOL	LABEL STYLE
Federal American Indian Reservation		L'ANSE RESERVATION (TA 1880)
Off-Reservation Trust Land		T1880
American Indian Tribal Subdivision		SHONTO (620)
Alaska Native Regional Corporation (ANRC)		NANA ANRC 52120
State (or statistically equivalent entity)		NEW YORK 36
County (or statistically equivalent entity)		ERIE 029
Minor Civil Division (MCD)[1]		Lee town 41460
Census County Division (CCD)[2]		Jemez CCD 91650
Consolidated City		MILFORD 47500
Incorporated Place[3]		Davis 18100
Census Designated Place (CDP)[2]		Cochiti 16560

DESCRIPTION	SYMBOL	DESCRIPTION	SYMBOL
Interstate	5	Water Body	Pleasant Lake
U.S. Highway	2	Swamp or Marsh	Okefenokee Swamp
State Highway	4	Glacier	Bering Glacier
Other Road	Marsh Ln	Airport, Airfield, or Helicopter Landing Pad	Donald Airfield
Cul-de-sac		College or University	Coll/Univ
Circle		Military	Fort Belvoir
Geographic Offset or Corridor		Prison or Juvenile Detention Center	P/JDC
4WD Trail, Stairway, Alley, Walkway, or Ferry		Cemetery	Powell Cmtry
Railroad	Southern RR	Golf Course	Pinehurst GlfCrs
Pipeline or Power Line		National Park or Forest	Yosemite NP
Ridge or Fence		Other Park	St Francis Park
Property Line or Nonvisible Boundary		Outside Subject Area	
Perennial Stream	Tumbling Cr	Inset Area	A1
Intermittent Stream	Piney Cr		
Mountain Peak or Hill	Mt. Baker		

Where state, county, and/or MCD/CCD boundaries coincide, the map shows the boundary symbol for only the highest-ranking of these boundaries. Where American Indian reservation and American Indian tribal subdivision boundaries coincide, the map shows only the American Indian reservation boundaries.

Entity names are followed by either their FIPS code or census code; parentheses indicate a census code.

1 'MCD*' indicates a false MCD. These are for Census Bureau use only.

2 The CCD and CDP boundaries represent statistical entities only and are not updated through the BAS.

3 Incorporated place name color corresponds to the incorporated place fill color.

Due to space limitations, some road names, along with other feature and geography names on the map, may not be shown.

The Census Bureau stores primary and alternate road names, but only primary road names are used to label the roads on these maps.

Key to Adjacent Sheets

5	6	7
8	9	10

Sheet Location within Entity

Sheet 9 of 10 PARENT sheets
Total Sheets: 15 (Index 1; Parent 10; Inset 4)

NAME: Tuscola County (157)
ENTITY TYPE: County or statistically equivalent entity
ST: Michigan (26)

INDEX OR PARENT SHEET #: 009
INSET SHEET #: 000000

2020 COUNTY REF MAP (PARENT)

5340226157000000009000000

All legal boundaries and names are as reported through the 2020 Boundary and Annexation Survey (BAS) and Boundary Validation Program (BVP). The boundaries shown on this map are for Census Bureau statistical data collection and tabulation purposes only; their depiction and designation for statistical purposes does not constitute a determination of jurisdictional authority or rights of ownership or entitlement.

Data Source: U.S. Census Bureau's MAF/TIGER database (TAB20), November 2020
Created by Geography Division: December 08, 2020

U.S. DEPARTMENT OF COMMERCE U.S. Census Bureau

Projection: Albers Equal Area Conic
Datum: NAD 83
Spheroid: GRS 80
1st Standard Parallel: 42 47 51
2nd Standard Parallel: 47 12 16
Central Meridian: -86 16 13
Latitude of Projection's Origin: 41 41 45
False Easting: 0
False Northing: 0

0 0.8 1.6 2.4 3.2 4 Kilometers
0 0.5 1 1.5 2 2.5 Miles
The plotted map scale is 1:27,500

N W E S

Boundary and Annexation Survey (BAS) ID: 22615700000
BAS Submission Deadline: March 1, 2021

PDF versions of the BAS maps are available at:
www.census.gov/programs-surveys/bas/geographies.html

For more information, or to request additional maps, please email geo.bas@census.gov, call 1-800-972-5651, or visit www.census.gov/programs-surveys/bas.html.

United States Census Bureau

GOVERNMENTAL UNIT REFERENCE MAP (2020): Tuscola County, MI

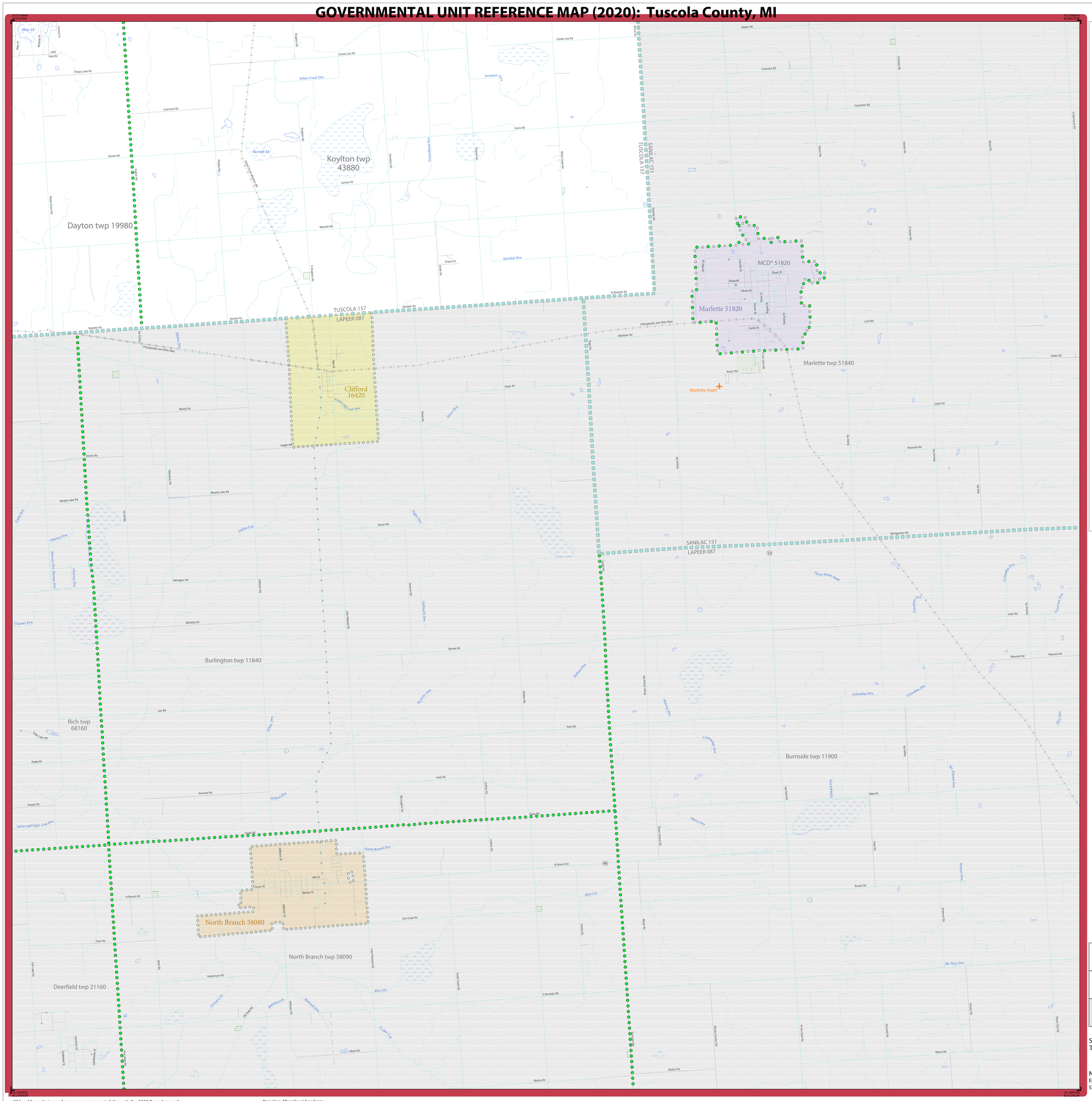

LEGEND

SYMBOL DESCRIPTION	SYMBOL	LABEL STYLE
Federal American Indian Reservation		L'ANSE RESERVATION (TA 1880)
Off-Reservation Trust Land		T1880
American Indian Tribal Subdivision		SHONTO (620)
Alaska Native Regional Corporation (ANRC)		NANA ANRC 52120
State (or statistically equivalent entity)		NEW YORK 36
County (or statistically equivalent entity)		ERIE 029
Minor Civil Division (MCD)[1]		Lee town 41460
Census County Division (CCD)[2]		Jemez CCD 91650
Consolidated City		MILFORD 47500
Incorporated Place[3]		Davis 18100
Census Designated Place (CDP)[2]		Cochiti 16560

DESCRIPTION	SYMBOL	DESCRIPTION	SYMBOL
Interstate	5	Water Body	Pleasant Lake
U.S. Highway	2	Swamp or Marsh	Okefenokee Swamp
State Highway	4	Glacier	Bering Glacier
Other Road	Marsh Ln	Airport, Airfield, or Helicopter Landing Pad	Dönärd Airfoyh
Cul-de-sac		College or University	Coll/Univ
Circle		Military	Fort Belvoir
Geographic Offset or Corridor		Prison or Juvenile Detention Center	P/JDC
4WD Trail, Stairway, Alley, Walkway, or Ferry		Cemetery	Powell Cmtry
Railroad	Southern RR	Golf Course	Pinehurst GlfCrs
Pipeline or Power Line		National Park or Forest	Yosemite NP
Ridge or Fence		Other Park	St Francis Park
Property Line or Nonvisible Boundary		Outside Subject Area	
Perennial Stream	Tumbling Cr	Inset Area	A1
Intermittent Stream	Piney Cr		
Mountain Peak or Hill	Mt. Baker		

Where state, county, and/or MCD/CCD boundaries coincide, the map shows the boundary symbol for only the highest-ranking of these boundaries. Where American Indian reservation and American Indian tribal subdivision boundaries coincide, the map shows only the American Indian reservation boundaries.

Entity names are followed by either their FIPS code or census code; parentheses indicate a census code.

1 'MCD*' indicates a false MCD. These are for Census Bureau use only.

2 The CCD and CDP boundaries represent statistical entities only and are not updated through the BAS.

3 Incorporated place name color corresponds to the incorporated place fill color.

Due to space limitations, some road names, along with other feature and geography names on the map, may not be shown.

The Census Bureau stores primary and alternate road names, but only primary road names are used to label the roads on these maps.

Key to Adjacent Sheets

6	7	
9	10	

Sheet Location within Entity

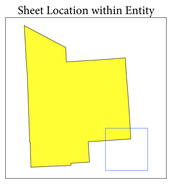

Sheet 10 of 10 PARENT sheets
Total Sheets: 15 (Index 1; Parent 10; Inset 4)

NAME: Tuscola County (157)
ENTITY TYPE: County or statistically equivalent entity
ST: Michigan (26)

INDEX OR PARENT SHEET #: 010
INSET SHEET #: 000000

2020 COUNTY REF MAP (PARENT)

5340226157000000010000000

All legal boundaries and names are as reported through the 2020 Boundary and Annexation Survey (BAS) and Boundary Validation Program (BVP). The boundaries shown on this map are for Census Bureau statistical data collection and tabulation purposes only; their depiction and designation for statistical purposes does not constitute a determination of jurisdictional authority or rights of ownership or entitlement.

Data Source: U.S. Census Bureau's MAF/TIGER database (TAB20), November 2020
Created by Geography Division: December 08, 2020

U.S. DEPARTMENT OF COMMERCE U.S. Census Bureau

Projection: Albers Equal Area Conic
Datum: NAD 83
Spheroid: GRS 80
1st Standard Parallel: 42 47 51
2nd Standard Parallel: 47 12 16
Central Meridian: -86 16 13
Latitude of Projection's Origin: 41 41 45
False Easting: 0
False Northing: 0

0 0.8 1.6 2.4 3.2 4 Kilometers
0 0.5 1 1.5 2 2.5 Miles
The plotted map scale is 1:27,500

N W E S

Boundary and Annexation Survey (BAS) ID: 22615700000
BAS Submission Deadline: March 1, 2021

PDF versions of the BAS maps are available at: www.census.gov/programs-surveys/bas/geographies.html

For more information, or to request additional maps, please email geo.bas@census.gov, call 1-800-972-5651, or visit www.census.gov/programs-surveys/bas.html.

United States Census Bureau

GOVERNMENTAL UNIT REFERENCE MAP (2020): Tuscola County, MI

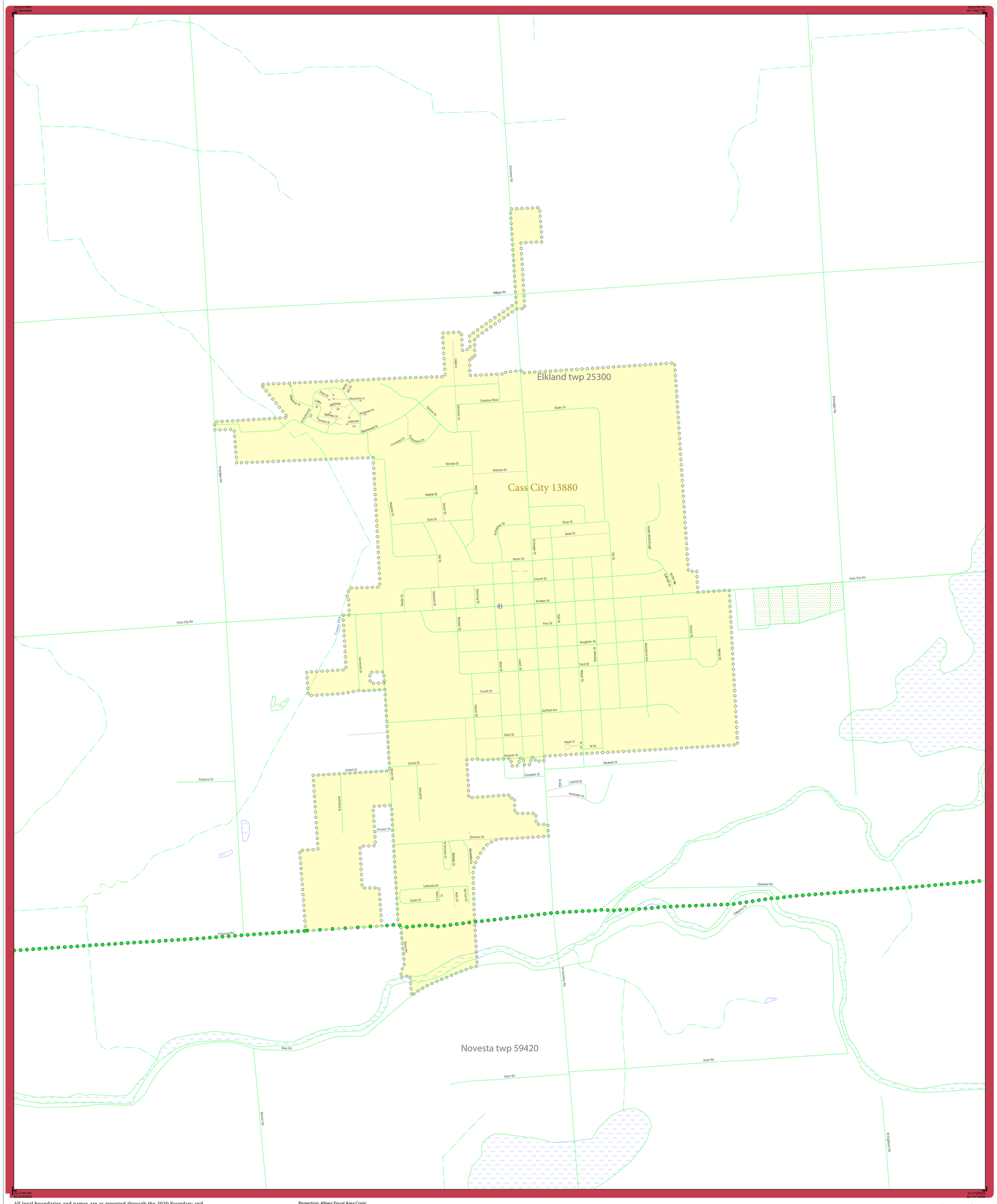

LEGEND

SYMBOL DESCRIPTION	SYMBOL	LABEL STYLE
Federal American Indian Reservation		L'ANSE RESERVATION (TA 1880)
Off-Reservation Trust Land		T1880
American Indian Tribal Subdivision		SHONTO (620)
Alaska Native Regional Corporation (ANRC)		*NANA ANRC 52120*
State (or statistically equivalent entity)		NEW YORK 36
County (or statistically equivalent entity)		ERIE 029
Minor Civil Division (MCD)[1]		Lee town 41460
Census County Division (CCD)[2]		*Jemez CCD 91650*
Consolidated City		MILFORD 47500
Incorporated Place[3]		Davis 18100
Census Designated Place (CDP)[2]		*Cochiti 16560*

DESCRIPTION	SYMBOL	DESCRIPTION	SYMBOL
Interstate	5	Water Body	*Pleasant Lake*
U.S. Highway	2	Swamp or Marsh	*Okefenokee Swamp*
State Highway	4	Glacier	*Bering Glacier*
Other Road	Marsh Ln	Airport, Airfield, or Helicopter Landing Pad	Dönärd Airfield
Cul-de-sac		College or University	Coll/Univ
Circle		Military	Fort Belvoir
Geographic Offset or Corridor		Prison or Juvenile Detention Center	P/JDC
4WD Trail, Stairway, Alley, Walkway, or Ferry		Cemetery	Powell Cmtry
Railroad	Southern RR	Golf Course	Pinehurst Gl/Crs
Pipeline or Power Line		National Park or Forest	Yosemite NP
Ridge or Fence		Other Park	St Francis Park
Property Line or Nonvisible Boundary		Outside Subject Area	
Perennial Stream	*Tumbling Cr*	Inset Area	A1
Intermittent Stream	*Piney Cr*		
Mountain Peak or Hill	*MI Boker*		

Where state, county, and/or MCD/CCD boundaries coincide, the map shows the boundary symbol for only the highest-ranking of these boundaries. Where American Indian reservation and American Indian tribal subdivision boundaries coincide, the map shows only the American Indian reservation boundaries.

Entity names are followed by either their FIPS code or census code; parentheses indicate a census code.

1 'MCD*' indicates a false MCD. These are for Census Bureau use only.

2 The CCD and CDP boundaries represent statistical entities only and are not updated through the BAS.

3 Incorporated place name color corresponds to the incorporated place fill color.

Due to space limitations, some road names, along with other feature and geography names on the map, may not be shown.

The Census Bureau stores primary and alternate road names, but only primary road names are used to label the roads on these maps.

Sheet Location within Entity

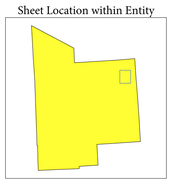

Sheet A1 of 4 INSET sheets
Total Sheets: 15 (Index 1; Parent 10; Inset 4)

NAME: Tuscola County (157)
ENTITY TYPE: County or statistically equivalent entity
ST: Michigan (26)

INDEX OR PARENT SHEET #: 004
INSET SHEET #: 006501

2020 COUNTY REF MAP (INSET)

5340226157000000004006501

All legal boundaries and names are as reported through the 2020 Boundary and Annexation Survey (BAS) and Boundary Validation Program (BVP). The boundaries shown on this map are for Census Bureau statistical data collection and tabulation purposes only; their depiction and designation for statistical purposes does not constitute a determination of jurisdictional authority or rights of ownership or entitlement.

Data Source: U.S. Census Bureau's MAF/TIGER database (TAB20), November 2020
Created by Geography Division: December 08, 2020

U.S. DEPARTMENT OF COMMERCE U.S. Census Bureau

Projection: Albers Equal Area Conic
Datum: NAD 83
Spheroid: GRS 80
1st Standard Parallel: 42 47 51
2nd Standard Parallel: 47 12 16
Central Meridian: -86 16 13
Latitude of Projection's Origin: 41 41 45
False Easting: 0
False Northing: 0

0 0.2 0.4 0.6 0.8 1 Kilometers
0 0.1 0.2 0.3 0.4 0.5 Miles
The plotted map scale is 1:8,571

N W E S

Boundary and Annexation Survey (BAS) ID: 22615700000
BAS Submission Deadline: March 1, 2021

PDF versions of the BAS maps are available at:
www.census.gov/programs-surveys/bas/geographies.html

For more information, or to request additional maps, please email geo.bas@census.gov, call 1-800-972-5651, or visit www.census.gov/programs-surveys/bas.html.

United States Census Bureau

GOVERNMENTAL UNIT REFERENCE MAP (2020): Tuscola County, MI

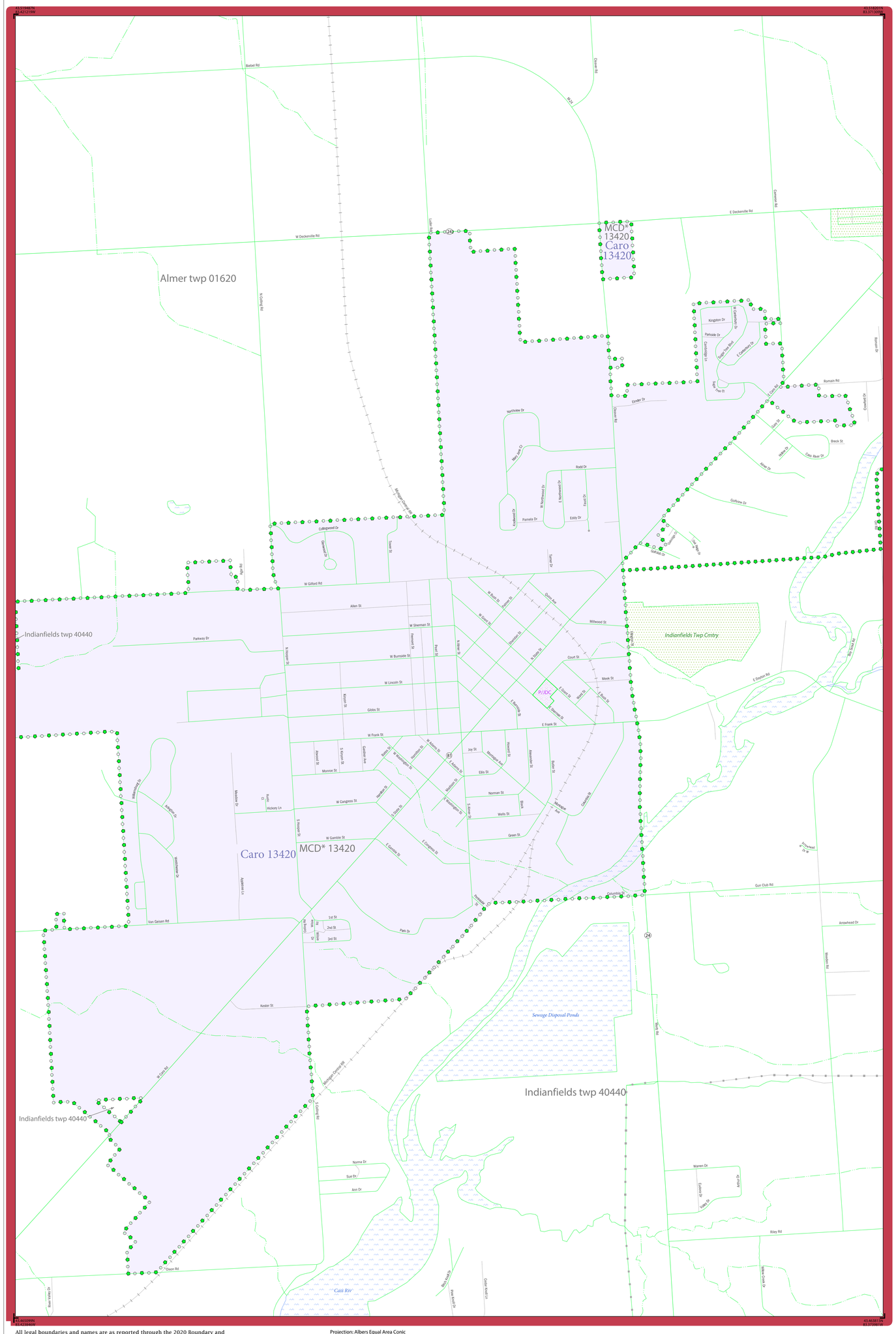
Almer twp 01620
MCD* 13420
Caro 13420
Caro 13420
MCD* 13420
Indianfields twp 40440
Indianfields twp 40440
Indianfields twp 40440
Indianfields Twp Cmtry
Sewage Disposal Ponds
Cass Riv
PJDC
W Deckerville Rd
E Deckerville Rd
W Gilford Rd
Allen St
W Sherman St
W Burnside St
W Lincoln St
Gibbs St
W Frank St
E Frank St
Parkway Dr
Millwood St
Court St
Meek St
E Bayne Rd
Gun Club Rd
Arrowhead Dr
Van Geisen Rd
Park Dr
Kester St
Noma Dr
Sue Dr
Ann Dr
Warren Dr
Riley Rd
Romain Rd
Breck St
Golfview Dr
Eddy Dr
Pamela Dr
Northview Dr
Kingston Dr
Parkside Dr
Cambridge Ln
Sugar Hollow Blvd
E Cemetery Dr
W Cemetery Dr
Clare River Dr
Mill Dr
Amer Dr
Lum St
Roebl Dr
Mary Ann Ct
Kaldwood Dr
W Pittsfield Dr
E Woodwood Dr
Old Orchard Dr
Cullingwood Dr
Glenwood Dr
Sears St
Fremont St
Ford St
N Main St
N Hooper St
Kilgore St
Jewett St
Monroe St
S Hooper St
Gunter Ave
Mill St
Hickory Ln
Maxton Dr
Williamsburg Dr
Jefferson Ct
Washington Dr
Appleton Ln
Van Dyke St
Pine St
Hill St
1st St
2nd St
3rd St
Cass Rd
Dixon Rd
Bear Valley Dr
Noble Rd
Cedar Point Ln
Cedar Rd
Valley Creek Dr
Weston Rd
Tuscola Rd
Dixon Rd
Cleaver Rd
Bisbee Rd
Bay Road Rd
Lizzie Rd
N Colling Rd
Barbel Rd
Mayer Rd
Mayer Rd
Mayer

GOVERNMENTAL UNIT REFERENCE MAP (2020): Tuscola County, MI

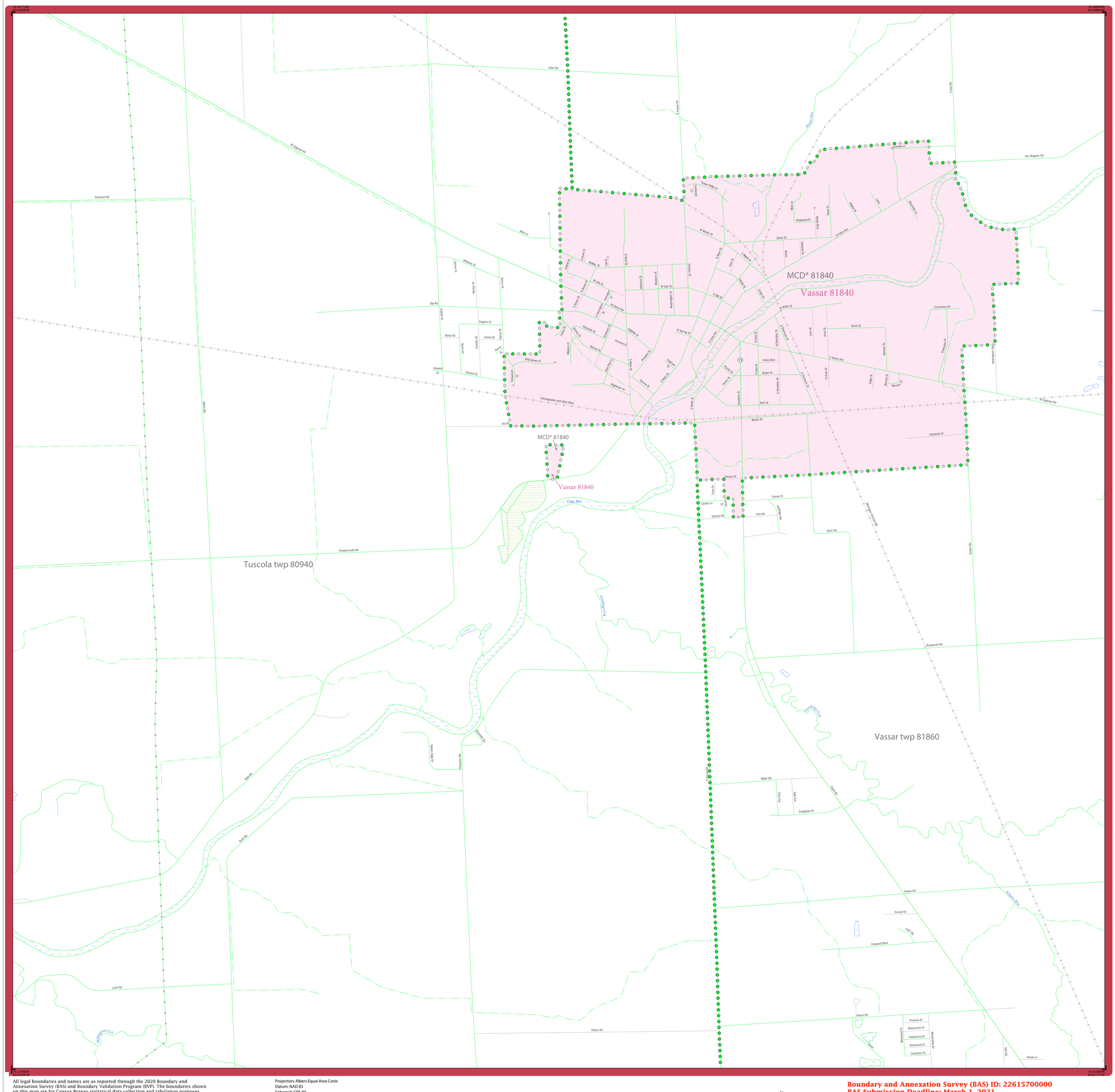
MCD* 81840
Vassar 81840
MCD* 81840
Vassar 81840
Tuscola twp 80940
Vassar twp 81860
Cass Riv
Chesapeake and Ohio Rlwy
Pinery Drive
Shaw Drive
Goodrich Cr
Hathaway Cr
Silver Creek
Cass Rd
Bull Rd
Hasco Rd
Hanes Rd
Freewald Blvd
Miller Rd
Frankenmuth Rd
Ruppecht Rd
Van Wagnen Rd
W Saginaw Rd
Simpson Rd
Ulter Rd
Day Rd
Edward Dr
Jay Rd
Loren Rd
Birch Rd
Beech St
Industrial St
Commerce Dr
North St
Grant St
W Main St
W Oak St
E Oak St
W Spring St
E Spring St
Hoice Blvd
Butler St
Arch St
Gaway St
Voiz Rd
Dubois Rd
Center Ln
Pewtor St
Brookside Ln
Brook Ln
Pinetree Dr
Maplecrest Dr
Hawthorne Dr
Briarwood Dr
Crestview Dr
Sunset Dr
Evergreen Dr
Pine Ave
Oak Ave
Potterville Rd
Kinney Rd
Gilmore Rd
Mill Rd
Stone Rd
Sixth Rd
Van Ricken Rd
Mackinaw Rd
Cleveland St
Cass St
Mill St
Washington St
Lincoln St
Jefferson St
Madison St
Washington St
Lincoln St
Cass St
Mill St
Main St
Cleveland

GOVERNMENTAL UNIT REFERENCE MAP (2020): Tuscola County, MI

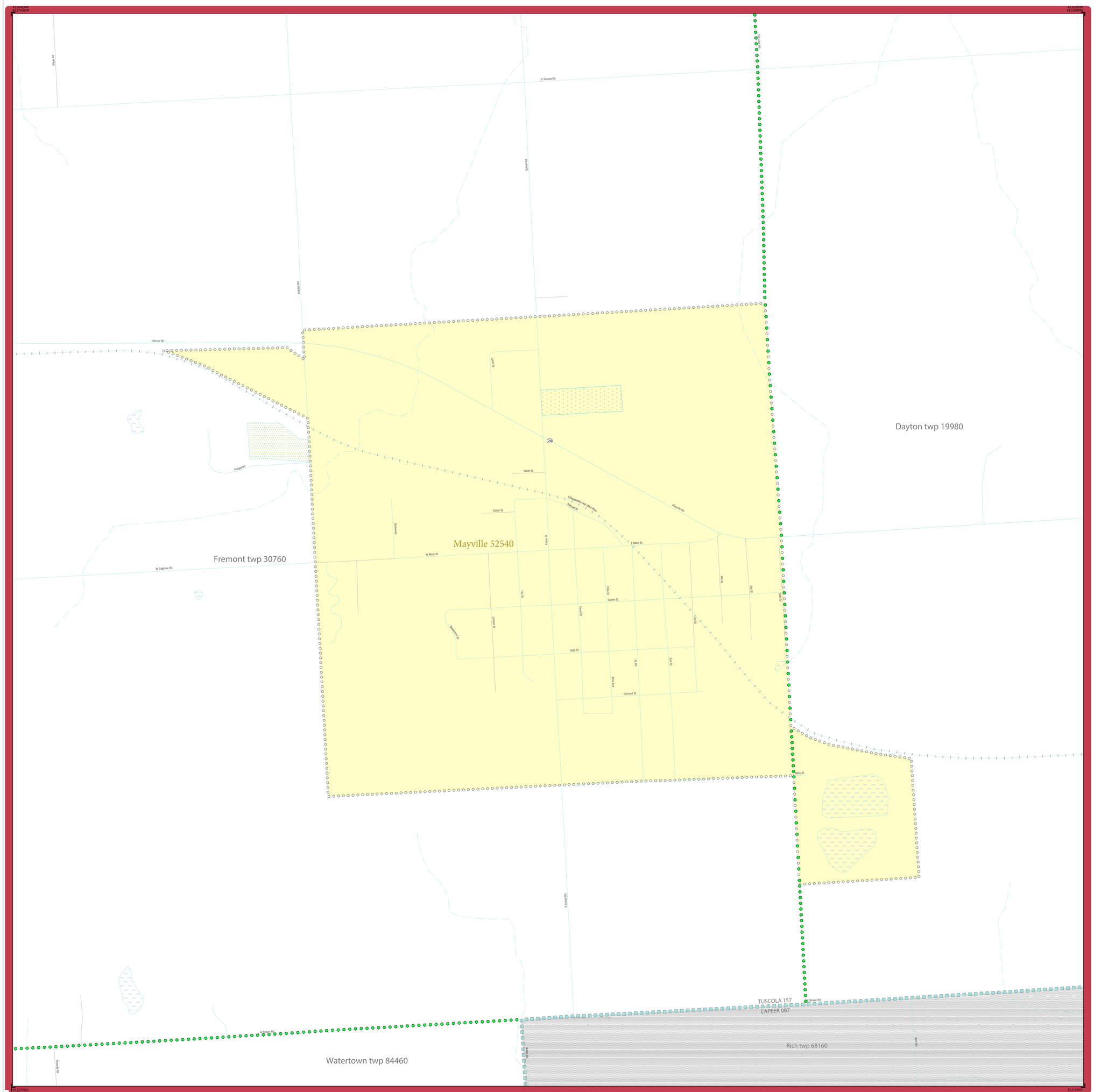
Dayton twp 19980
Fremont twp 30760
Mayville 52540
Watertown twp 84460
Rich twp 68160
TUSCOLA 157
LAPEER 087
E Snover Rd
Schoolcraft Rd
Lobdell Rd
Ohmer Rd
Mayville Rd
North St
Cedar St
W Main St
E Main St
Turner St
High St
Orchard St
Maple St
Elizabeth St
Fabian St
Fox St
Pine St
Second St
First St
Third St
Fourth St
Fifth St
Sixth St
Seventh St
Eighth St
Ninth St
Tenth St
Eleventh St
Twelfth St
Thirteenth St
Fourteenth St
Fifteenth St
Sixteenth St
Seventeenth St
Eighteenth St
Nineteenth St
Twentieth St
Twenty First St
Twenty Second St
Twenty Third St
Twenty Fourth St
Twenty Fifth St
Twenty Sixth St
Twenty Seventh St
Twenty Eighth St
Twenty Ninth St
Thirtieth St
Thirty First St
Thirty Second St
Thirty Third St
Thirty Fourth St
Thirty Fifth St
Thirty Sixth St
Thirty Seventh St
Thirty Eighth St
Thirty Ninth St
Fortieth St
Forty First St
Forty Second St
Forty Third St
Forty Fourth St
Forty Fifth St
Forty Sixth St
Forty Seventh St
Forty Eighth St
Forty Ninth St
Fifty St
Fifty First St
Fifty Second St
Fifty Third St
Fifty Fourth St
Fifty Fifth St
Fifty Sixth St
Fifty Seventh St
Fifty Eighth St
Fifty Ninth St
Sixty St
Sixty First St
Sixty Second St
Sixty Third St
Sixty Fourth St
Sixty Fifth St
Sixty Sixth St
Sixty Seventh St
Sixty Eighth St
Sixty Ninth St
Seventy St
Seventy First St
Seventy Second St
Seventy Third St
Seventy Fourth St
Seventy Fifth St
Seventy Sixth St
Seventy Seventh St
Seventy Eighth St
Seventy Ninth St
Eighty St
Eighty First St
Eighty Second St
Eighty Third St
Eighty Fourth St
Eighty Fifth St
Eighty Sixth St
Eighty Seventh St
Eighty Eighth St
Eighty Ninth St
Ninety St
Ninety First St
Ninety Second St
Ninety Third St
Ninety Fourth St
Ninety Fifth St
Ninety Sixth St
Ninety Seventh St
Ninety Eighth St
Ninety Ninth St
One Hundred St
One Hundred First St
One Hundred Second St
One Hundred Third St
One Hundred Fourth St
One Hundred Fifth St
One Hundred Sixth St
One Hundred Seventh St
One Hundred Eighth St
One Hundred Ninth St
One Hundred Tenth St
One Hundred Eleventh St
One Hundred Twelfth St
One Hundred Thirteenth St
One Hundred Fourteenth St
One Hundred Fifteenth St
One Hundred Sixteenth St
One Hundred Seventeenth St
One Hundred Eighteenth St
One Hundred Nineteenth St
One Hundred Twentieth St
One Hundred Twenty First St
One Hundred Twenty Second St
One Hundred Twenty Third St
One Hundred Twenty Fourth St
One Hundred Twenty Fifth St
One Hundred Twenty Sixth St
One Hundred Twenty Seventh St
One Hundred Twenty Eighth St
One Hundred Twenty Ninth St
One Hundred Thirtieth St
One Hundred Thirty First St
One Hundred Thirty Second St
One Hundred Thirty Third St
One Hundred Thirty Fourth St
One Hundred Thirty Fifth St
One Hundred Thirty Sixth St
One Hundred Thirty Seventh St
One Hundred Thirty Eighth St
One Hundred Thirty Ninth St
One Hundred Fortieth St
One Hundred Forty First St
One Hundred Forty Second St
One Hundred Forty Third St
One Hundred Forty Fourth St
One Hundred Forty Fifth St
One Hundred Forty Sixth St
One Hundred Forty Seventh St
One Hundred Forty Eighth St
One Hundred Forty Ninth St
One Hundred Fifty St
One Hundred Fifty First St
One Hundred Fifty Second St
One Hundred Fifty Third St
One Hundred Fifty Fourth St
One Hundred Fifty Fifth St
One Hundred Fifty Sixth St
One Hundred Fifty Seventh St
One Hundred Fifty Eighth St
One Hundred Fifty Ninth St
One Hundred Sixty St
One Hundred Sixty First St
One Hundred Sixty Second St
One Hundred Sixty Third St
One Hundred Sixty Fourth St
One Hundred Sixty Fifth St
One Hundred Sixty Sixth St
One Hundred Sixty Seventh St
One Hundred Sixty Eighth St
One Hundred Sixty Ninth St
One Hundred Seventy St
One Hundred Seventy First St
One Hundred Seventy Second St
One Hundred Seventy Third St
One Hundred Seventy Fourth St
One Hundred Seventy Fifth St
One Hundred Seventy Sixth St
One Hundred Seventy Seventh St
One Hundred Seventy Eighth St
One Hundred Seventy Ninth St
One Hundred Eighty St
One Hundred Eighty First St
One Hundred Eighty Second St
One Hundred Eighty Third St
One Hundred Eighty Fourth St
One Hundred Eighty Fifth St
One Hundred Eighty Sixth St
One Hundred Eighty Seventh St
One Hundred Eighty Eighth St
One Hundred Eighty Ninth St
One Hundred Ninety St
One Hundred Ninety First St
One Hundred Ninety Second St
One Hundred Ninety Third St
One Hundred Ninety Fourth St
One Hundred Ninety Fifth St
One Hundred Ninety Sixth St
One Hundred Ninety Seventh St
One Hundred Ninety Eighth St
One Hundred Ninety Ninth St
One Hundred Two Hundred St
One Hundred Two Hundred First St
One Hundred Two Hundred Second St
One Hundred Two Hundred Third St
One Hundred Two Hundred Fourth St
One Hundred Two Hundred Fifth St
One Hundred Two Hundred Sixth St
One Hundred Two Hundred Seventh St
One Hundred Two Hundred Eighth St
One Hundred Two Hundred Ninth St
One Hundred Two Hundred Tenth St
One Hundred Two Hundred Eleventh St
One Hundred Two Hundred Twelfth St
One Hundred Two Hundred Thirteenth St
One Hundred Two Hundred Fourteenth St
One Hundred Two Hundred Fifteenth St
One Hundred Two Hundred Sixteenth St
One Hundred Two Hundred Seventeenth St
One Hundred Two Hundred Eighteenth St
One Hundred Two Hundred Nineteenth St
One Hundred Two Hundred Twentieth St
One Hundred Two Hundred Twenty First St
One Hundred Two Hundred Twenty Second St
One Hundred Two Hundred Twenty Third St
One Hundred Two Hundred Twenty Fourth St
One Hundred Two Hundred Twenty Fifth St
One Hundred Two Hundred Twenty Sixth St
One Hundred Two Hundred Twenty Seventh St
One Hundred Two Hundred Twenty Eighth St
One Hundred Two Hundred Twenty Ninth St
One Hundred Two Hundred Thirtieth St
One Hundred Two Hundred Thirty First St
One Hundred Two Hundred Thirty Second St
One Hundred Two Hundred Thirty Third St
One Hundred Two Hundred Thirty Fourth St
One Hundred Two Hundred Thirty Fifth St
One Hundred Two Hundred Thirty Sixth St
One Hundred Two Hundred Thirty Seventh St
One Hundred Two Hundred Thirty Eighth St
One Hundred Two Hundred Thirty Ninth St
One Hundred Two Hundred Fortieth St
One Hundred Two Hundred Forty First St
One Hundred Two Hundred Forty Second St
One Hundred Two Hundred Forty Third St
One Hundred Two Hundred Forty Fourth St
One Hundred Two Hundred Forty Fifth St
One Hundred Two Hundred Forty Sixth St
One Hundred Two Hundred Forty Seventh St
One Hundred Two Hundred Forty Eighth St
One Hundred Two Hundred Forty Ninth St
One Hundred Two Hundred Fifty St
One Hundred Two Hundred Fifty First St
One Hundred Two Hundred Fifty Second St
One Hundred Two Hundred Fifty Third St
One Hundred Two Hundred Fifty Fourth St
One Hundred Two Hundred Fifty Fifth St
One Hundred Two Hundred Fifty Sixth St
One Hundred Two Hundred Fifty Seventh St
One Hundred Two Hundred Fifty Eighth St
One Hundred Two Hundred Fifty Ninth St
One Hundred Two Hundred Sixty St
One Hundred Two Hundred Sixty First St
One Hundred Two Hundred Sixty Second St
One Hundred Two Hundred Sixty Third St
One Hundred Two Hundred Sixty Fourth St
One Hundred Two Hundred Sixty Fifth St
One Hundred Two Hundred Sixty Sixth St
One Hundred Two Hundred Sixty Seventh St
One Hundred Two Hundred Sixty Eighth St
One Hundred Two Hundred Sixty Ninth St
One Hundred Two Hundred Seventy St
One Hundred Two Hundred Seventy First St
One Hundred Two Hundred Seventy Second St
One Hundred Two Hundred Seventy Third St
One Hundred Two Hundred Seventy Fourth St
One Hundred Two Hundred Seventy Fifth St
One Hundred Two Hundred Seventy Sixth St
One Hundred Two Hundred Seventy Seventh St
One Hundred Two Hundred Seventy Eighth St
One Hundred Two Hundred Seventy Ninth St
One Hundred Two Hundred Eighty St
One Hundred Two Hundred Eighty First St
One Hundred Two Hundred Eighty Second St
One Hundred Two Hundred Eighty Third St
One Hundred Two Hundred Eighty Fourth St
One Hundred Two Hundred Eighty Fifth St
One Hundred Two Hundred Eighty Sixth St
One Hundred Two Hundred Eighty Seventh St
One Hundred Two Hundred Eighty Eighth St
One Hundred Two Hundred Eighty Ninth St
One Hundred Two Hundred Ninety St
One Hundred Two Hundred Ninety First St
One Hundred Two Hundred Ninety Second St
One Hundred Two Hundred Ninety Third St
One Hundred Two Hundred Ninety Fourth St
One Hundred Two Hundred Ninety Fifth St
One Hundred Two Hundred Ninety Sixth St
One Hundred Two Hundred Ninety Seventh St
One Hundred Two Hundred Ninety Eighth St
One Hundred Two Hundred Ninety Ninth St
One Hundred Three Hundred St
One Hundred Three Hundred First St
One Hundred Three Hundred Second St
One Hundred Three Hundred Third St
One Hundred Three Hundred Fourth St
One Hundred Three Hundred Fifth St
One Hundred Three Hundred Sixth St
One Hundred Three Hundred Seventh St
One Hundred Three Hundred Eighth St
One Hundred Three Hundred Ninth St
One Hundred Three Hundred Tenth St
One Hundred Three Hundred Eleventh St
One Hundred Three Hundred Twelfth St
One Hundred Three Hundred Thirteenth St
One Hundred Three Hundred Fourteenth St
One Hundred Three Hundred Fifteenth St
One Hundred Three Hundred Sixteenth St
One Hundred Three Hundred Seventeenth St
One Hundred Three Hundred Eighteenth St
One Hundred Three Hundred Nineteenth St
One Hundred Three Hundred Twentieth St
One Hundred Three Hundred Twenty First St
One Hundred Three Hundred Twenty Second St
One Hundred Three Hundred Twenty Third St
One Hundred Three Hundred Twenty Fourth St
One Hundred Three Hundred Twenty Fifth St
One Hundred Three Hundred Twenty Sixth St
One Hundred Three Hundred Twenty Seventh St
One Hundred Three Hundred Twenty Eighth St
One Hundred Three Hundred Twenty Ninth St
One Hundred Three Hundred Thirtieth St
One Hundred Three Hundred Thirty First St
One Hundred Three Hundred Thirty Second St
One Hundred Three Hundred Thirty Third St
One Hundred Three Hundred Thirty Fourth St
One Hundred Three Hundred Thirty Fifth St
One Hundred Three Hundred Thirty Sixth St
One Hundred Three Hundred Thirty Seventh St
One Hundred Three Hundred Thirty Eighth St
One Hundred Three Hundred Thirty Ninth St
One Hundred Three Hundred Fortieth St
One Hundred Three Hundred Forty First St
One Hundred Three Hundred Forty Second St
One Hundred Three Hundred Forty Third St
One Hundred Three Hundred Forty Fourth St
One Hundred Three Hundred Forty Fifth St
One Hundred Three Hundred Forty Sixth St
One Hundred Three Hundred Forty Seventh St
One Hundred Three Hundred Forty Eighth St
One Hundred Three Hundred Forty Ninth St
One Hundred Three Hundred Fifty St
One Hundred Three Hundred Fifty First St
One Hundred Three Hundred Fifty Second St
One Hundred Three Hundred Fifty Third St
One Hundred Three Hundred Fifty Fourth St
One Hundred Three Hundred Fifty Fifth St
One Hundred Three Hundred Fifty Sixth St
One Hundred Three Hundred Fifty Seventh St
One Hundred Three Hundred Fifty Eighth St
One Hundred Three Hundred Fifty Ninth St
One Hundred Three Hundred Sixty St
One Hundred Three Hundred Sixty First St
One Hundred Three Hundred Sixty Second St
One Hundred Three Hundred Sixty Third St
One Hundred Three Hundred Sixty Fourth St
One Hundred Three Hundred Sixty Fifth St
One Hundred Three Hundred Sixty Sixth St
One Hundred Three Hundred Sixty Seventh St
One Hundred Three Hundred Sixty Eighth St
One Hundred Three Hundred Sixty Ninth St
One Hundred Three Hundred Seventy St
One Hundred Three Hundred Seventy First St
One Hundred Three Hundred Seventy Second St
One Hundred Three Hundred Seventy Third St
One Hundred Three Hundred Seventy Fourth St
One Hundred Three Hundred Seventy Fifth St
One Hundred Three Hundred Seventy Sixth St
One Hundred Three Hundred Seventy Seventh St
One Hundred Three Hundred Seventy Eighth St
One Hundred Three Hundred Seventy Ninth St
One Hundred Three Hundred Eighty St
One Hundred Three Hundred Eighty First St
One Hundred Three Hundred Eighty Second St
One Hundred Three Hundred Eighty Third St
One Hundred Three Hundred Eighty Fourth St
One Hundred Three Hundred Eighty Fifth St
One Hundred Three Hundred Eighty Sixth St
One Hundred Three Hundred Eighty Seventh St
One Hundred Three Hundred Eighty Eighth St
One Hundred Three Hundred Eighty Ninth St
One Hundred Three Hundred Ninety St
One Hundred Three Hundred Ninety First St
One Hundred Three Hundred Ninety Second St
One Hundred Three Hundred Ninety Third St
One Hundred Three Hundred Ninety Fourth St
One Hundred Three Hundred Ninety Fifth St
One Hundred Three Hundred Ninety Sixth St
One Hundred Three Hundred Ninety Seventh St
One Hundred Three Hundred Ninety Eighth St
One Hundred Three Hundred Ninety Ninth St
One Hundred Four Hundred St
One Hundred Four Hundred First St
One Hundred Four Hundred Second St
One Hundred Four Hundred Third St
One Hundred Four Hundred Fourth St
One Hundred Four Hundred Fifth St
One Hundred Four Hundred Sixth St
One Hundred Four Hundred Seventh St
One Hundred Four Hundred Eighth St
One Hundred Four Hundred Ninth St
One Hundred Four Hundred Tenth St
One Hundred Four Hundred Eleventh St
One Hundred Four Hundred Twelfth St
One Hundred Four Hundred Thirteenth St
One Hundred Four Hundred Fourteenth St
One Hundred Four Hundred Fifteenth St
One Hundred Four Hundred Sixteenth St
One Hundred Four Hundred Seventeenth St
One Hundred Four Hundred Eighteenth St
One Hundred Four Hundred Nineteenth St
One Hundred Four Hundred Twentieth St
One Hundred Four Hundred Twenty First St
One Hundred Four Hundred Twenty Second St
One Hundred Four Hundred Twenty Third St
One Hundred Four Hundred Twenty Fourth St
One Hundred Four Hundred Twenty Fifth St
One Hundred Four Hundred Twenty Sixth St
One Hundred Four Hundred Twenty Seventh St
One Hundred Four Hundred Twenty Eighth St
One Hundred Four Hundred Twenty Ninth St
One Hundred Four Hundred Thirtieth St
One Hundred Four Hundred Thirty First St
One Hundred Four Hundred Thirty Second St
One Hundred Four Hundred Thirty Third St
One Hundred Four Hundred Thirty Fourth St
One Hundred Four Hundred Thirty Fifth St
One Hundred Four Hundred Thirty Sixth St
One Hundred Four Hundred Thirty Seventh St
One Hundred Four Hundred Thirty Eighth St
One Hundred Four Hundred Thirty Ninth St
One Hundred Four Hundred Fortieth St
One Hundred Four Hundred Forty First St
One Hundred Four Hundred Forty Second St
One Hundred Four Hundred Forty Third St
One Hundred Four Hundred Forty Fourth St
One Hundred Four Hundred Forty Fifth St
One Hundred Four Hundred Forty Sixth St
One Hundred Four Hundred Forty Seventh St
One Hundred Four Hundred Forty Eighth St
One Hundred Four Hundred Forty Ninth St
One Hundred Four Hundred Fifty St
One Hundred Four Hundred Fifty First St
One Hundred Four Hundred Fifty Second St
One Hundred Four Hundred Fifty Third St
One Hundred Four Hundred Fifty Fourth St
One Hundred Four Hundred Fifty Fifth St
One Hundred Four Hundred Fifty Sixth St
One Hundred Four Hundred Fifty Seventh St
One Hundred Four Hundred Fifty Eighth St
One Hundred Four Hundred Fifty Ninth St
One Hundred Four Hundred Sixty St
One Hundred Four Hundred Sixty First St
One Hundred Four Hundred Sixty Second St
One Hundred Four Hundred Sixty Third St
One Hundred Four Hundred Sixty Fourth St
One Hundred Four Hundred Sixty Fifth St
One Hundred Four Hundred Sixty Sixth St
One Hundred Four Hundred Sixty Seventh St
One Hundred Four Hundred Sixty Eighth St
One Hundred Four Hundred Sixty Ninth St
One Hundred Four Hundred Seventy St
One Hundred Four Hundred Seventy First St
One Hundred Four Hundred Seventy Second St
One Hundred Four Hundred Seventy Third St
One Hundred Four Hundred Seventy Fourth St
One Hundred Four Hundred Seventy Fifth St
One Hundred Four Hundred Seventy Sixth St
One Hundred Four Hundred Seventy Seventh St
One Hundred Four Hundred Seventy Eighth St
One Hundred Four Hundred Seventy Ninth St
One Hundred Four Hundred Eighty St
One Hundred Four Hundred Eighty First St
One Hundred Four Hundred Eighty Second St
One Hundred Four Hundred Eighty Third St
One Hundred Four Hundred Eighty Fourth St
One Hundred Four Hundred Eighty Fifth St
One Hundred Four Hundred Eighty Sixth St
One Hundred Four Hundred Eighty Seventh St
One Hundred Four Hundred Eighty Eighth St
One Hundred Four Hundred Eighty Ninth St
One Hundred Four Hundred Ninety St
One Hundred Four Hundred Ninety First St
One Hundred Four Hundred Ninety Second St
One Hundred Four Hundred Ninety Third St
One Hundred Four Hundred Ninety Fourth St
One Hundred Four Hundred Ninety Fifth St
One Hundred Four Hundred Ninety Sixth St
One Hundred Four Hundred Ninety Seventh St
One Hundred Four Hundred Ninety Eighth St
One Hundred Four Hundred Ninety Ninth St
One Hundred Five Hundred St
One Hundred Five Hundred First St
One Hundred Five Hundred Second St
One Hundred Five Hundred Third St
One Hundred Five Hundred Fourth St
One Hundred Five Hundred Fifth St
One Hundred Five Hundred Sixth St
One Hundred Five Hundred Seventh St
One Hundred Five Hundred Eighth St
One Hundred Five Hundred Ninth St
One Hundred Five Hundred Tenth St
One Hundred Five Hundred Eleventh St
One Hundred Five Hundred Twelfth St
One Hundred Five Hundred Thirteenth St
One Hundred Five Hundred Fourteenth St
One Hundred Five Hundred Fifteenth St
One Hundred Five Hundred Sixteenth St
One Hundred Five Hundred Seventeenth St
One Hundred Five Hundred Eighteenth St
One Hundred Five Hundred Nineteenth St
One Hundred Five Hundred Twentieth St
One Hundred Five Hundred Twenty First St
One Hundred Five Hundred Twenty Second St
One Hundred Five Hundred Twenty Third St
One Hundred Five Hundred Twenty Fourth St
One Hundred Five Hundred Twenty Fifth St
One Hundred Five Hundred Twenty Sixth St
One Hundred Five Hundred Twenty Seventh St
One Hundred Five Hundred Twenty Eighth St
One Hundred Five Hundred Twenty Ninth St
One Hundred Five Hundred Thirtieth St
One Hundred Five Hundred Thirty First St
One Hundred Five Hundred Thirty Second St
One Hundred Five Hundred Thirty Third St
One Hundred Five Hundred Thirty Fourth St
One Hundred Five Hundred Thirty Fifth St
One Hundred Five Hundred Thirty Sixth St
One Hundred Five Hundred Thirty Seventh St
One Hundred Five Hundred Thirty Eighth St
One Hundred Five Hundred Thirty Ninth St
One Hundred Five Hundred Fortieth St
One Hundred Five Hundred Forty First St
One Hundred Five Hundred Forty Second St
One Hundred Five Hundred Forty Third St
One Hundred Five Hundred Forty Fourth St
One Hundred Five Hundred Forty Fifth St
One Hundred Five Hundred Forty Sixth St
One Hundred Five Hundred Forty Seventh St
One Hundred Five Hundred Forty Eighth St
One Hundred Five Hundred Forty Ninth St
One Hundred Five Hundred Fifty St
One Hundred Five Hundred Fifty First St
One Hundred Five Hundred Fifty Second St
One Hundred Five Hundred Fifty Third St
One Hundred Five Hundred Fifty Fourth St
One Hundred Five Hundred Fifty Fifth St
One Hundred Five Hundred Fifty Sixth St
One Hundred Five Hundred Fifty Seventh St
One Hundred Five Hundred Fifty Eighth St
One Hundred Five Hundred Fifty Ninth St
One Hundred Five Hundred Sixty St
One Hundred Five Hundred Sixty First St
One Hundred Five Hundred Sixty Second St
One Hundred Five Hundred Sixty Third St
One Hundred Five Hundred Sixty Fourth St
One Hundred Five Hundred Sixty Fifth St
One Hundred Five Hundred Sixty Sixth St
One Hundred Five Hundred Sixty Seventh St
One Hundred Five Hundred Sixty Eighth St
One Hundred Five Hundred Sixty Ninth St
One Hundred Five Hundred Seventy St
One Hundred Five Hundred Seventy First St
One Hundred Five Hundred Seventy Second St
One Hundred Five Hundred Seventy Third St
One Hundred Five Hundred Seventy Fourth St
One Hundred Five Hundred Seventy Fifth St
One Hundred Five Hundred Seventy Sixth St
One Hundred Five Hundred Seventy Seventh St
One Hundred Five Hundred Seventy Eighth St
One Hundred Five Hundred Seventy Ninth St
One Hundred Five Hundred Eighty St
One Hundred Five Hundred Eighty First St
One Hundred Five Hundred Eighty Second St
One Hundred Five Hundred Eighty Third St
One Hundred Five Hundred Eighty Fourth St
One Hundred Five Hundred Eighty Fifth St
One Hundred Five Hundred Eighty Sixth St
One Hundred Five Hundred Eighty Seventh St
One Hundred Five Hundred Eighty Eighth St
One Hundred Five Hundred Eighty Ninth St
One Hundred Five Hundred Ninety St
One Hundred Five Hundred Ninety First St
One Hundred Five Hundred Ninety Second St
One Hundred Five Hundred Ninety Third St
One Hundred Five Hundred Ninety Fourth St
One Hundred Five Hundred Ninety Fifth St
One Hundred Five Hundred Ninety Sixth St
One Hundred Five Hundred Ninety Seventh St
One Hundred Five Hundred Ninety Eighth St
One Hundred Five Hundred Ninety Ninth St
One Hundred Six Hundred St
One Hundred Six Hundred First St
One Hundred Six Hundred Second St
One Hundred Six Hundred Third St
One Hundred Six Hundred Fourth St
One Hundred Six Hundred Fifth St
One Hundred Six Hundred Sixth St
One Hundred Six Hundred Seventh St
One Hundred Six Hundred Eighth St
One Hundred Six Hundred Ninth St
One Hundred Six Hundred Tenth St
One Hundred Six Hundred Eleventh St
One Hundred Six Hundred Twelfth St
One Hundred Six Hundred Thirteenth St
One Hundred Six Hundred Fourteenth St
One Hundred Six Hundred Fifteenth St
One Hundred Six Hundred Sixteenth St
One Hundred Six Hundred Seventeenth St
One Hundred Six Hundred Eighteenth St
One Hundred Six Hundred Nineteenth St
One Hundred Six Hundred Twentieth St
One Hundred Six Hundred Twenty First St
One Hundred Six Hundred Twenty Second St
One Hundred Six Hundred Twenty Third St
One Hundred Six Hundred Twenty Fourth St
One Hundred Six Hundred Twenty Fifth St
One Hundred Six Hundred Twenty Sixth St
One Hundred Six Hundred Twenty Seventh St
One Hundred Six Hundred Twenty Eighth St
One Hundred Six Hundred Twenty Ninth St
One Hundred Six Hundred Thirtieth St
One Hundred Six Hundred Thirty First St
One Hundred Six Hundred Thirty Second St
One Hundred Six Hundred Thirty Third St
One Hundred Six Hundred Thirty Fourth St
One Hundred Six Hundred Thirty Fifth St
One Hundred Six Hundred Thirty Sixth St
One Hundred Six Hundred Thirty Seventh St
One Hundred Six Hundred Thirty Eighth St
One Hundred Six Hundred Thirty Ninth St
One Hundred Six Hundred Fortieth St
One Hundred Six Hundred Forty First St
One Hundred Six Hundred Forty Second St
One Hundred Six Hundred Forty Third St
One Hundred Six Hundred Forty Fourth St
One Hundred Six Hundred Forty Fifth St
One Hundred Six Hundred Forty Sixth St
One Hundred Six Hundred Forty Seventh St
One Hundred Six Hundred Forty Eighth St
One Hundred Six Hundred Forty Ninth St
One Hundred Six Hundred Fifty St
One Hundred Six Hundred Fifty First St
One Hundred Six Hundred Fifty Second St
One Hundred Six Hundred Fifty Third St
One Hundred Six Hundred Fifty Fourth St
One Hundred Six Hundred Fifty Fifth St
One Hundred Six Hundred Fifty Sixth St
One Hundred Six Hundred Fifty Seventh St
One Hundred Six Hundred Fifty Eighth St
One Hundred Six Hundred Fifty Ninth St
One Hundred Six Hundred Sixty St
One Hundred Six Hundred Sixty First St
One Hundred Six Hundred Sixty Second St
One Hundred Six Hundred Sixty Third St
One Hundred Six Hundred Sixty Fourth St
One Hundred Six Hundred Sixty Fifth St
One Hundred Six Hundred Sixty Sixth St
One Hundred Six Hundred Sixty Seventh St
One Hundred Six Hundred Sixty Eighth St
One Hundred Six Hundred Sixty Ninth St
One Hundred Six Hundred Seventy St
One Hundred Six Hundred Seventy First St
One Hundred Six Hundred Seventy Second St
One Hundred Six Hundred Seventy Third St
One Hundred Six Hundred Seventy Fourth St
One Hundred Six Hundred Seventy Fifth St
One Hundred Six Hundred Seventy Sixth St
One Hundred Six Hundred Seventy Seventh St
One Hundred Six Hundred Seventy Eighth St
One Hundred Six Hundred Seventy Ninth St
One Hundred Six Hundred Eighty St
One Hundred Six Hundred Eighty First St
One Hundred Six Hundred Eighty Second St
One Hundred Six Hundred Eighty Third St
One Hundred Six Hundred Eighty Fourth St
One Hundred Six Hundred Eighty Fifth St
One Hundred Six Hundred Eighty Sixth St
One Hundred Six Hundred Eighty Seventh St
One Hundred Six Hundred Eighty Eighth St
One Hundred Six Hundred Eighty Ninth St
One Hundred Six Hundred Ninety St
One Hundred Six Hundred Ninety First St
One Hundred Six Hundred Ninety Second St
One Hundred Six Hundred Ninety Third St
One Hundred Six Hundred Ninety Fourth St
One Hundred Six Hundred Ninety Fifth St
One Hundred Six Hundred Ninety Sixth St
One Hundred Six Hundred Ninety Seventh St
One Hundred Six Hundred Ninety Eighth St
One Hundred Six Hundred Ninety Ninth St
One Hundred Seven Hundred St
One Hundred Seven Hundred First St
One Hundred Seven Hundred Second St
One Hundred Seven Hundred Third St
One Hundred Seven Hundred Fourth St
One Hundred Seven Hundred Fifth St
One Hundred Seven Hundred Sixth St
One Hundred Seven Hundred Seventh St
One Hundred Seven Hundred Eighth St
One Hundred Seven Hundred Ninth St
One Hundred Seven Hundred Tenth St
One Hundred Seven Hundred Eleventh St
One Hundred Seven Hundred Twelfth St
One Hundred Seven Hundred Thirteenth St
One Hundred Seven Hundred Fourteenth St
One Hundred Seven Hundred Fifteenth St
One Hundred Seven Hundred Sixteenth St
One Hundred Seven Hundred Seventeenth St
One Hundred Seven Hundred Eighteenth St
One Hundred Seven Hundred Nineteenth St
One Hundred Seven Hundred Twentieth St
One Hundred Seven Hundred Twenty First St
One Hundred Seven Hundred Twenty Second St
One Hundred Seven Hundred Twenty Third St
One Hundred Seven Hundred Twenty Fourth St
One Hundred Seven Hundred Twenty Fifth St
One Hundred Seven Hundred Twenty Sixth St
One Hundred Seven Hundred Twenty Seventh St
One Hundred Seven Hundred Twenty Eighth St
One Hundred Seven Hundred Twenty Ninth St
One Hundred Seven Hundred Thirtieth St
One Hundred Seven Hundred Thirty First St
One Hundred Seven Hundred Thirty Second St
One Hundred Seven Hundred Thirty Third St
One Hundred Seven Hundred Thirty Fourth St
One Hundred Seven Hundred Thirty Fifth St
One Hundred Seven Hundred Thirty Sixth St
One Hundred Seven Hundred Thirty Seventh St
One Hundred Seven Hundred Thirty Eighth St
One Hundred Seven Hundred Thirty Ninth St
One Hundred Seven Hundred Fortieth St
One Hundred Seven Hundred Forty First St
One Hundred Seven Hundred Forty Second St
One Hundred Seven Hundred Forty Third St
One Hundred Seven Hundred Forty Fourth St
One Hundred Seven Hundred Forty Fifth St
One Hundred Seven Hundred Forty Sixth St
One Hundred Seven Hundred Forty Seventh St
One Hundred Seven Hundred Forty Eighth St
One Hundred Seven Hundred Forty Ninth St
One Hundred Seven Hundred Fifty St
One Hundred Seven Hundred Fifty First St
One Hundred Seven Hundred Fifty Second St
One Hundred Seven Hundred Fifty Third St
One Hundred Seven Hundred Fifty Fourth St
One Hundred Seven Hundred Fifty Fifth St
One Hundred Seven Hundred Fifty Sixth St
One Hundred Seven Hundred Fifty Seventh St
One Hundred Seven Hundred Fifty Eighth St
One Hundred Seven Hundred Fifty Ninth St
One Hundred Seven Hundred Sixty St
One Hundred Seven Hundred Sixty First St
One Hundred Seven Hundred Sixty Second St
One Hundred Seven Hundred Sixty Third St
One Hundred Seven Hundred Sixty Fourth St
One Hundred Seven Hundred Sixty Fifth St
One Hundred Seven Hundred Sixty Sixth St
One Hundred Seven Hundred Sixty Seventh St
One Hundred Seven Hundred Sixty Eighth St
One Hundred Seven Hundred Sixty Ninth St
One Hundred Seven Hundred Seventy St
One Hundred Seven Hundred Seventy First St
One Hundred Seven Hundred Seventy Second St
One Hundred Seven Hundred Seventy Third St
One Hundred Seven Hundred Seventy Fourth St
One Hundred Seven Hundred Seventy Fifth St
One Hundred Seven Hundred Seventy Sixth St
One Hundred Seven Hundred Seventy Seventh St
One Hundred Seven Hundred Seventy Eighth St
One Hundred Seven Hundred Seventy Ninth St
One Hundred Seven Hundred Eighty St
One Hundred Seven Hundred Eighty First St
One Hundred Seven Hundred Eighty Second St
One Hundred Seven Hundred Eighty Third St
One Hundred Seven Hundred Eighty Fourth St
One Hundred Seven Hundred Eighty Fifth St
One Hundred Seven Hundred Eighty Sixth St
One Hundred Seven Hundred Eighty Seventh St
One Hundred Seven Hundred Eighty Eighth St
One Hundred Seven Hundred Eighty Ninth St
One Hundred Seven Hundred Ninety St
One Hundred Seven Hundred Ninety First St
One Hundred Seven Hundred Ninety Second St
One Hundred Seven Hundred Ninety Third St
One Hundred Seven Hundred Ninety Fourth St
One Hundred Seven Hundred Ninety Fifth St
One Hundred Seven Hundred Ninety Sixth St
One Hundred Seven Hundred Ninety Seventh St
One Hundred Seven Hundred Ninety Eighth St
One Hundred Seven Hundred Ninety Ninth St
One Hundred Eight Hundred St
One Hundred Eight Hundred First St
One Hundred Eight Hundred Second St
One Hundred Eight Hundred Third St
One Hundred Eight Hundred Fourth St
One Hundred Eight Hundred Fifth St
One Hundred Eight Hundred Sixth St
One Hundred Eight Hundred Seventh St
One Hundred Eight Hundred Eighth St
One Hundred Eight Hundred Ninth St
One Hundred Eight Hundred Tenth St
One Hundred Eight Hundred Eleventh St
One Hundred Eight Hundred Twelfth St
One Hundred Eight Hundred Thirteenth St
One Hundred Eight Hundred Fourteenth St
One Hundred Eight Hundred Fifteenth St
One Hundred Eight Hundred Sixteenth St
One Hundred Eight Hundred Seventeenth St
One Hundred Eight Hundred Eighteenth St
One Hundred Eight Hundred Nineteenth St
One Hundred Eight Hundred Twentieth St
One Hundred Eight Hundred Twenty First St
One Hundred Eight Hundred Twenty Second St
One Hundred Eight Hundred Twenty Third St
One Hundred Eight Hundred Twenty Fourth St
One Hundred Eight Hundred Twenty Fifth St
One Hundred Eight Hundred Twenty Sixth St
One Hundred Eight Hundred Twenty Seventh St
One Hundred Eight Hundred Twenty Eighth St
One Hundred Eight Hundred Twenty Ninth St
One Hundred Eight Hundred Thirtieth St
One Hundred Eight Hundred Thirty First St
One Hundred Eight Hundred Thirty Second St
One Hundred Eight Hundred Thirty Third St
One Hundred Eight Hundred Thirty Fourth St
One Hundred Eight Hundred Thirty Fifth St
One Hundred Eight Hundred Thirty Sixth St
One Hundred Eight Hundred Thirty Seventh St
One Hundred Eight Hundred Thirty Eighth St
One Hundred Eight Hundred Thirty Ninth St
One Hundred Eight Hundred Fortieth St
One Hundred Eight Hundred Forty First St
One Hundred Eight Hundred Forty Second St
One Hundred Eight Hundred Forty Third St
One Hundred Eight Hundred Forty Fourth St
One Hundred Eight Hundred Forty Fifth St
One Hundred Eight Hundred Forty Sixth St
One Hundred Eight Hundred Forty Seventh St
One Hundred Eight Hundred Forty Eighth St
One Hundred Eight Hundred Forty Ninth St
One Hundred Eight Hundred Fifty St
One Hundred Eight Hundred Fifty First St
One Hundred Eight Hundred Fifty Second St
One Hundred Eight Hundred Fifty Third St
One Hundred Eight Hundred Fifty Fourth St
One Hundred Eight Hundred Fifty Fifth St
One Hundred Eight Hundred Fifty Sixth St
One Hundred Eight Hundred Fifty Seventh St
One Hundred Eight Hundred Fifty Eighth St
One Hundred Eight Hundred Fifty Ninth St
One Hundred Eight Hundred Sixty St
One Hundred Eight Hundred Sixty First St
One Hundred Eight Hundred Sixty Second St
One Hundred Eight Hundred Sixty Third St
One Hundred Eight Hundred Sixty Fourth St
One Hundred Eight Hundred Sixty Fifth St
One Hundred Eight Hundred Sixty Sixth St
One Hundred Eight Hundred Sixty Seventh St
One Hundred Eight Hundred Sixty Eighth St
One Hundred Eight Hundred Sixty Ninth St
One Hundred Eight Hundred Seventy St
One Hundred Eight Hundred Seventy First St
One Hundred Eight Hundred Seventy Second St
One Hundred Eight Hundred Seventy Third St
One Hundred Eight Hundred Seventy Fourth St
One Hundred Eight Hundred Seventy Fifth St
One Hundred Eight Hundred Seventy Sixth St
One Hundred Eight Hundred Seventy Seventh St
One Hundred Eight Hundred Seventy Eighth St
One Hundred Eight Hundred Seventy Ninth St
One Hundred Eight Hundred Eighty St
One Hundred Eight Hundred Eighty First St
One Hundred Eight Hundred Eighty Second St
One Hundred Eight Hundred Eighty Third St
One Hundred Eight Hundred Eighty Fourth St
One Hundred Eight Hundred Eighty Fifth St
One Hundred Eight Hundred Eighty Sixth St
One Hundred Eight Hundred Eighty Seventh St
One Hundred Eight Hundred Eighty Eighth St
One Hundred Eight Hundred Eighty Ninth St
One Hundred Eight Hundred Ninety St
One Hundred Eight Hundred Ninety First St
One