GOVERNMENTAL UNIT REFERENCE MAP (2020): Midland city, MI

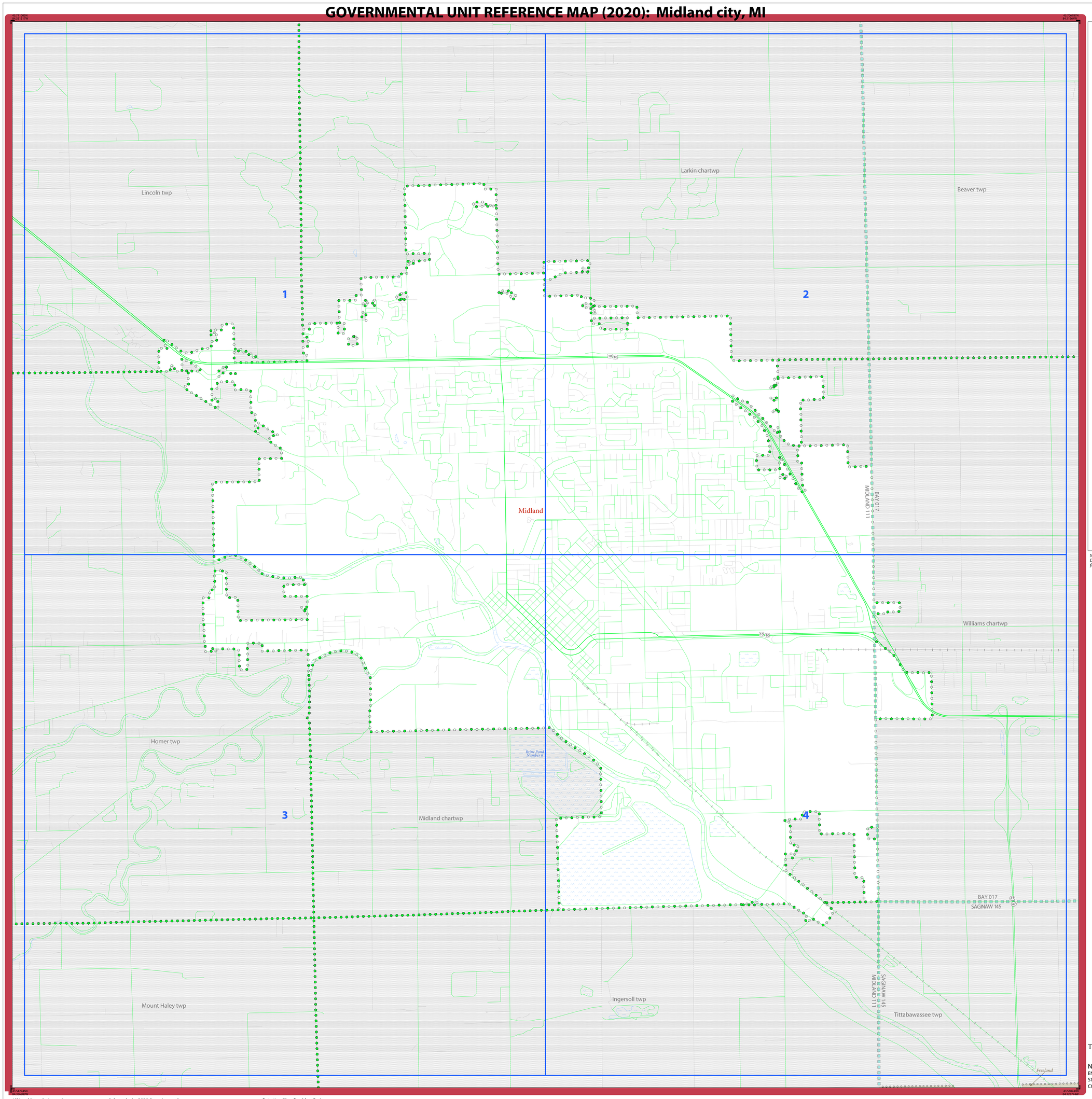

LEGEND

SYMBOL DESCRIPTION	SYMBOL	LABEL STYLE
Federal American Indian Reservation		L'ANSE RESERVATION (TA 1880)
Off-Reservation Trust Land		T1880
American Indian Tribal Subdivision		SHONTO (620)
Alaska Native Regional Corporation (ANRC)		*NANA ANRC 52120*
State (or statistically equivalent entity)		NEW YORK 36
County (or statistically equivalent entity)		ERIE 029
Minor Civil Division (MCD)[1]		Lee town 41460
Census County Division (CCD)[2]		*Jemez CCD 91650*
Consolidated City		MILFORD 47500
Incorporated Place - Subject Area		Rome 63418
Incorporated Place - Other Area[3]		Davis 18100
Census Designated Place (CDP)[2]		*Cochiti 16560*

DESCRIPTION	SYMBOL	DESCRIPTION	SYMBOL
Interstate	10	Water Body	Pleasant Lake
U.S. Highway	2	Swamp or Marsh	Okefenokee Swamp
State Highway	4	Glacier	Bering Glacier
Other Road	Marsh Ln	Airport, Airfield, or Helicopter Landing Pad	Oxnard Airport
Cul-de-sac		College or University	Coll/Univ
Circle		Military	Fort Belvoir
Geographic Offset or Corridor		Prison or Juvenile Detention Center	P/JDC
4WD Trail, Stairway, Alley, Walkway, or Ferry		Cemetery	Powell Cmtry
Railroad	Southern RR	Golf Course	Pinehurst Glfcrs
Pipeline or Power Line		National Park or Forest	Yosemite NP
Ridge or Fence		Other Park	St Francis Park
Property Line or Nonvisible Boundary		Outside Subject Area	
Perennial Stream	Tumbling Cr	Inset Area	A1
Intermittent Stream	Piney Cr		
Mountain Peak or Hill	Mt. Baker		

Where state, county, and/or MCD/CCD boundaries coincide, the map shows the boundary symbol for only the highest-ranking of these boundaries. Where American Indian reservation and American Indian tribal subdivision boundaries coincide, the map shows only the American Indian reservation boundaries.

Entity names are followed by either their FIPS code or census code; parentheses indicate a census code.

1 'MCD*' indicates a false MCD. These are for Census Bureau use only.

2 The CCD and CDP boundaries represent statistical entities only and are not updated through the BAS.

3 Incorporated place name color corresponds to the incorporated place fill color.

Due to space limitations, some road names, along with other feature and geography names on the map, may not be shown.

The Census Bureau stores primary and alternate road names, but only primary road names are used to label the roads on these maps.

Note: This index map sheet provides the map sheet configuration in relation to the subject entity. Due to scale limitations, map content may be simplified. Refer to parent and/or inset map sheets for detailed map content.

Total Sheets: 5 (Index 1; Parent 4; Inset 0)

NAME: Midland city (53780)
ENTITY TYPE: Incorporated Place
ST: Michigan (26)
CO: Bay (017), Midland (111)

INDEX OR PARENT SHEET #: 000
INSET SHEET #: 000000

2020 INCORPORATED PLACE REF MAP (INDEX)

5330126000537800000000

All legal boundaries and names are as reported through the 2020 Boundary and Annexation Survey (BAS) and Boundary Validation Program (BVP). The boundaries shown on this map are for Census Bureau statistical data collection and tabulation purposes only; their depiction and designation for statistical purposes does not constitute a determination of jurisdictional authority or rights of ownership or entitlement.

Data Source: U.S. Census Bureau's MAF/TIGER database (TAB20), November 2020
Created by Geography Division: December 11, 2020

U.S. DEPARTMENT OF COMMERCE U.S. Census Bureau

Projection: Albers Equal Area Conic
Datum: NAD 83
Spheroid: GRS 80
1st Standard Parallel: 42 47 51
2nd Standard Parallel: 47 12 16
Central Meridian: -86 16 13
Latitude of Projection's Origin: 41 41 45
False Easting: 0
False Northing: 0

0 0.7 1.4 2.1 2.8 3.5 Kilometers
0 0.5 1 1.5 2 2.5 Miles
The plotted map scale is 1:25,588

N W E S

Boundary and Annexation Survey (BAS) ID: 12600053780
BAS Submission Deadline: March 1, 2021

PDF versions of the BAS maps are available at: www.census.gov/programs-surveys/bas/geographies.html

For more information, or to request additional maps, please email geo.bas@census.gov, call 1-800-972-5651, or visit www.census.gov/programs-surveys/bas.html.

United States Census Bureau

GOVERNMENTAL UNIT REFERENCE MAP (2020): Midland city, MI

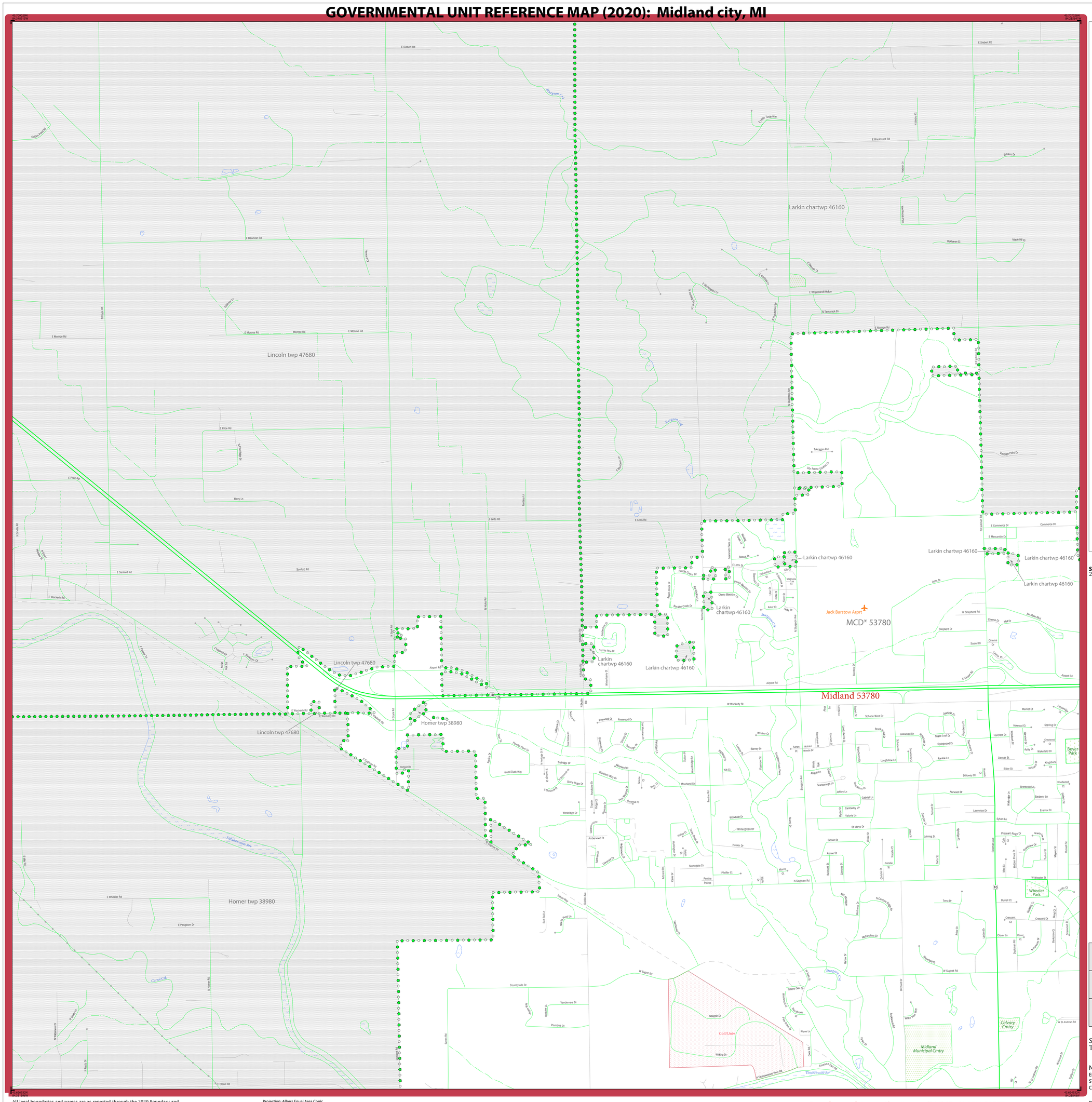
Midland 53780
Larkin chartwp 46160
Lincoln twp 47680
Homer twp 38980
MCD* 53780
Jack Barstow Arpt
Coll/Univ
Midland Municipal Cmtry
Calvary Cmtry
Wheeler Park
Beyer Park
Tittabawassee Riv
Sturgeon Cr
Stud Grove Cr
Carrs Crk
E Siebert Rd
E Bearinsh Rd
E Monroe Rd
E Price Rd
E Prior Rd
E Sanford Rd
E Wackerly Rd
E Lettis Rd
E Blackhurst Rd
E Commerce Dr
E Mercantile Dr
W Shepherd Rd
W Wackerly St
W Wheeler St
W Sugnet Rd
Airport Rd
E Airport Rd
Lettis St
N Saginaw Rd
N Eastman Rd
N Dodge Rd
N Homer Rd
N Hope Rd
N Stark Rd
N Euclid Ave
N Dublin Ave
N Jefferson Ave
N Poseyville Rd
N Saginaw Rd
N Dow Rd
N Bradley Rd
N Ashley Rd
N Ashley Ct
N Eastman Rd
N Eastman Ct
N Eastman Dr
N Eastman Ln
N Eastman Pl

GOVERNMENTAL UNIT REFERENCE MAP (2020): Midland city, MI

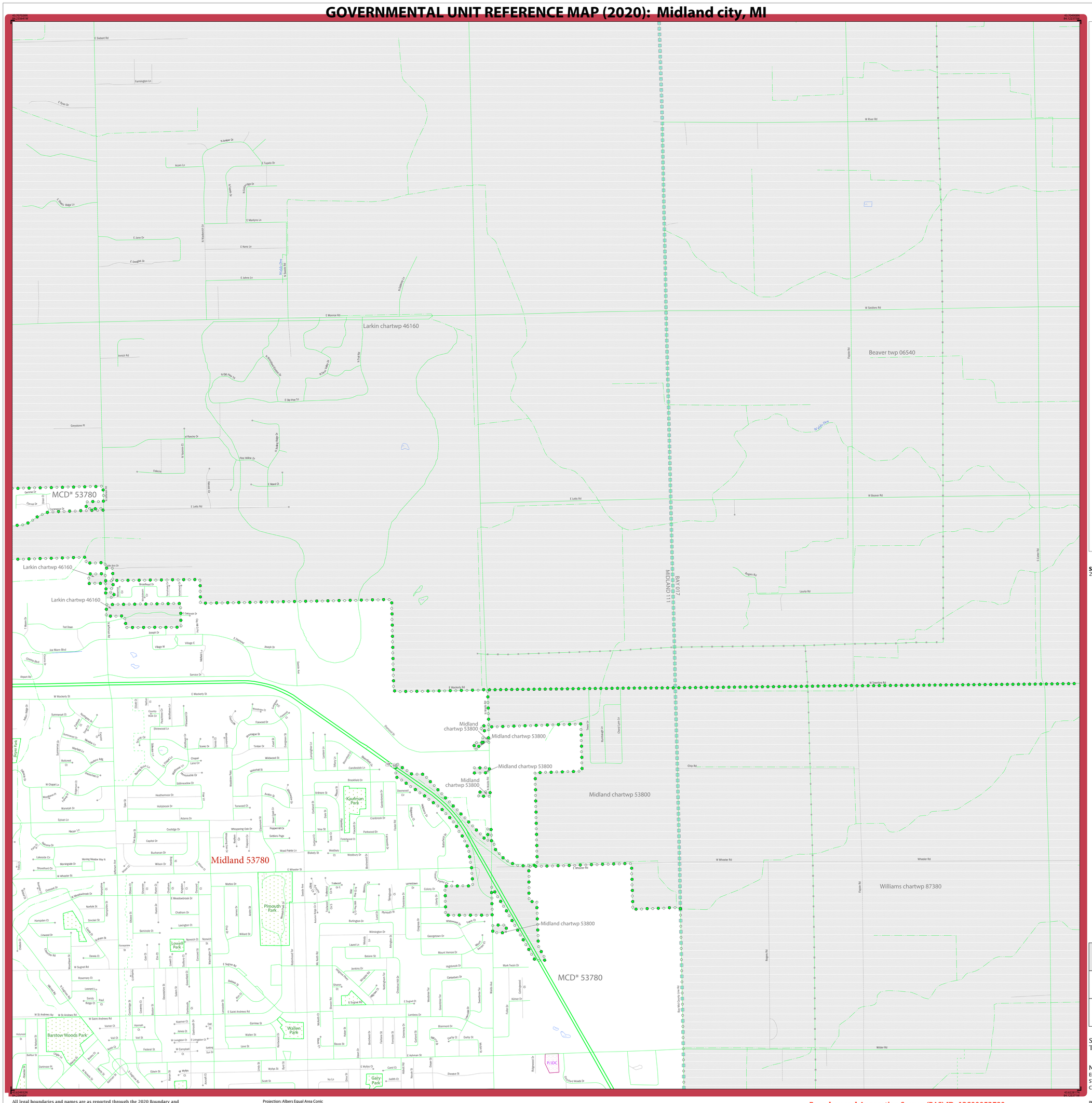
Larkin chartwp 46160
MCD* 53780
Larkin chartwp 46160
Larkin chartwp 46160
Larkin chartwp 46160
Beaver twp 06540
MIDLAND 111
BAY 017
Midland chartwp 53800
Midland chartwp 53800
Midland chartwp 53800
Midland chartwp 53800
Midland chartwp 53800
Midland chartwp 53800
Midland 53780
Kaufman Park
Pinnoth Park
Lowell Park
Barstow Woods Park
Wallen Park
Gary Park
P/JDC
MCD* 53780
Williams chartwp 87380
E Seibert Rd
Farmington Ln
E Brian Dr
N Juniper Dr
Acorn Ln
E Tupelo Dr
E Gallery Ridge Ln
E Marilyns Ln
E June Dr
E Kens Ln
E Doughlin Dr
E Johns Ln
E Monroe Rd
Greystone Pl
Felicia
E Lettis Rd
E Opp Pine Trl
Pine Hollow Dr
E Morel Ct
W River Rd
W Seiders Rd
W Beaver Rd
Rogers Rd
Laura Rd
S Cedar Rd
E Wackerly Rd
W Wackerly St
E Wackerly St
Airport Rd
Joe Mann Blvd
Service Dr
Ted Doan
Joseph Dr
Village W
Village E
Chippewa
Abbott Dr
Sweet Ave
Chip Rd
W Wheeler Rd
E Wheeler St
W Wheeler St
Wheeler Rd
Wilder Rd
Bay Mid County Line Rd
Rogers Rd
Rogers Rd
Bayer Park
Dartmouth Pl
Hunter Dr
Hunter Pl
Balfour St
Lagan Ct
Bates Ct
Mead Ct
Mason Ct
Mason Pl
E Saginaw Rd
Edwin St
Wylys Ct
Wylys St
Scott St
Ivy Ln
Dove St
Judith Ct
Shreave St
Bluegrass Dr
Bluegrass Ln
Bluegrass Ln
Bluegrass Ln

GOVERNMENTAL UNIT REFERENCE MAP (2020): Midland city, MI

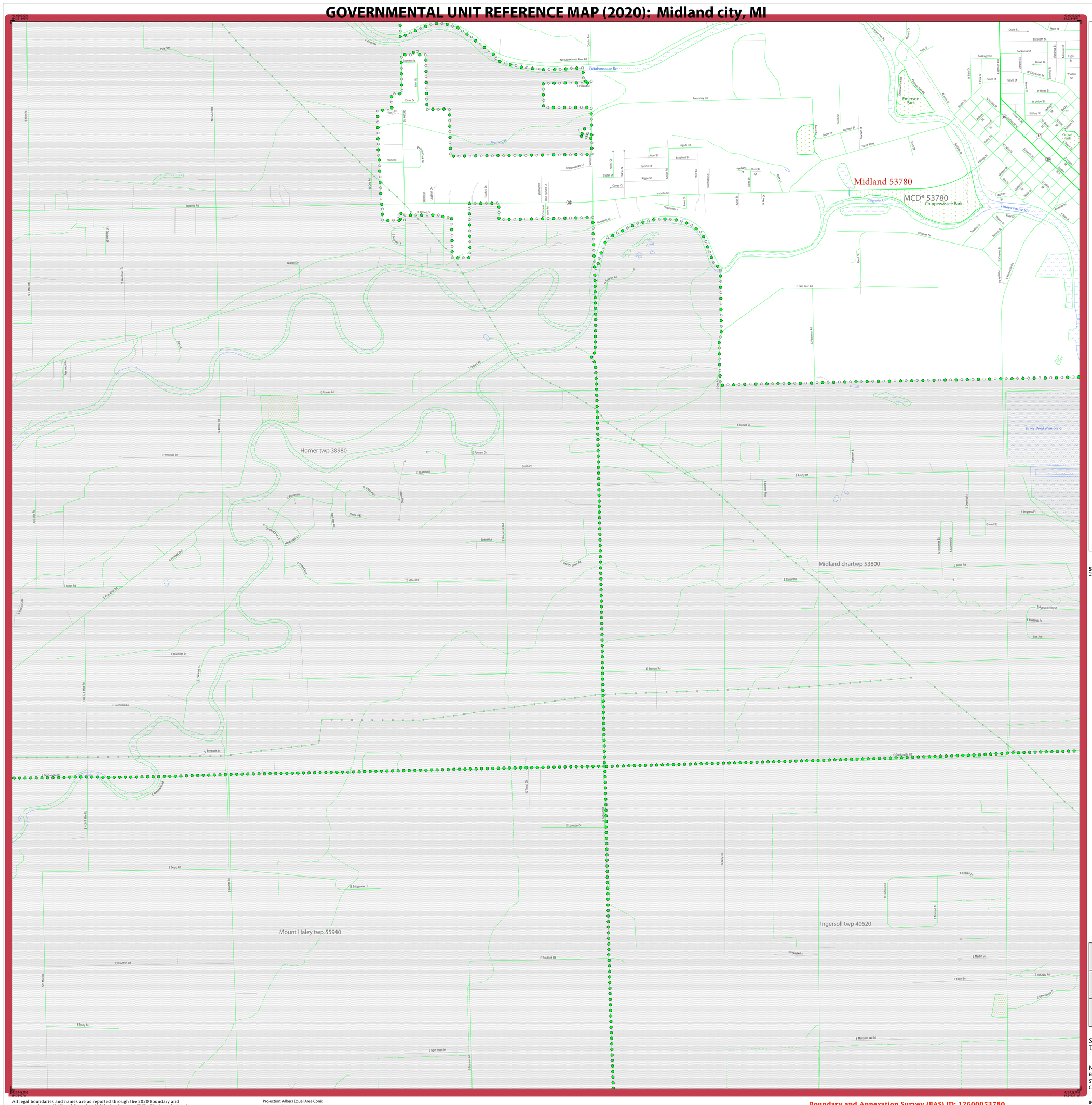
Midland 53780
MCD* 53780
Chippewassee Park
Homer twp 38980
Midland chartwp 53800
Mount Haley twp 55940
Ingersoll twp 40620
Emerson Park
Tittabawassee Riv
Chippewa Riv
Prairie Crk
Beine Pond Number 6
E Pine River Rd
E Stewart Rd
E Bradford Rd
E Miller Rd
E Isabella Rd
E Poseyville Rd
E Mallard Lake Trl
E Spirit Rock Trl
E Doap Rd
E Deertrack Ln
E Oakridge Ct
E Prairie Rd
E Putnam Dr
E Ashby Rd
E Progress Pl
E Noid St
E Fredericks St
E Rollock Creek Dr
E Lonestar Dr
E Fairmount Dr
E Martin Ct
E McKaley Rd
E Yoder Dr
E Trudy Ln
S Bridgeview Ln
Newcastle Ln
S Gray Rd
S Hoover Rd
S Sanford Rd
S Dunlap Rd
S Meridian Rd
S Sturgis Rd
S Mission Rd
S Coleman Rd
S Weidman Rd
S Smith Rd
S Stone Dr
S Dunlap Rd
S Dunlap Ln
S Dunlap Cir
S Dunlap Dr
S Sanford Ln
S Sanford Rd
S Sanford Cir
S Sanford Dr
S Sanford Ln
S Sanford Cir
S Sanford Dr
S Sanford Ln
S Sanford Cir
S Sanford Dr
S Sanford Ln

GOVERNMENTAL UNIT REFERENCE MAP (2020): Midland city, MI

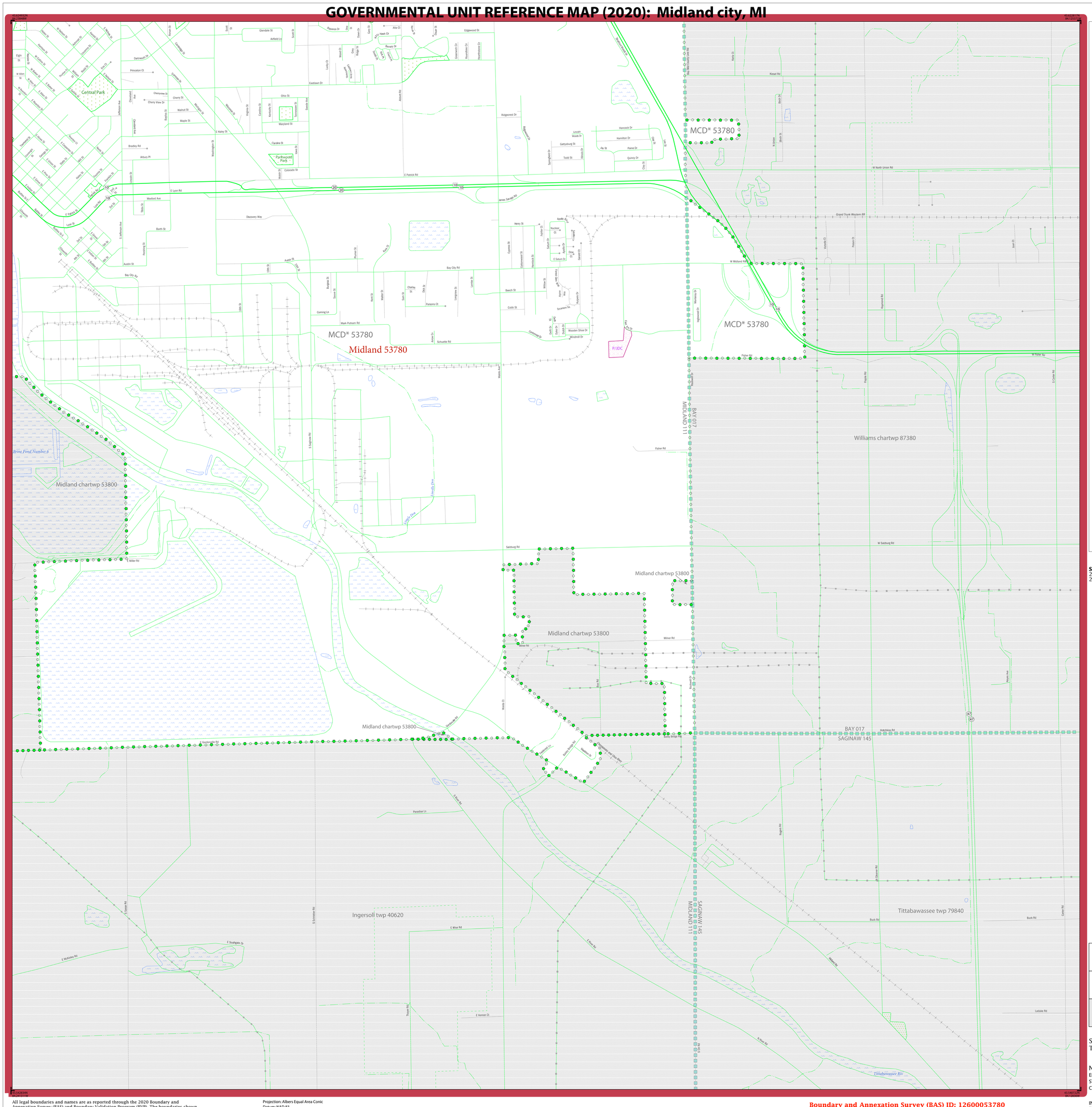

LEGEND

SYMBOL DESCRIPTION	SYMBOL	LABEL STYLE
Federal American Indian Reservation		L'ANSE RESERVATION (TA 1880)
Off-Reservation Trust Land		T1880
American Indian Tribal Subdivision		SHONTO (620)
Alaska Native Regional Corporation (ANRC)		NANA ANRC 52120
State (or statistically equivalent entity)		NEW YORK 36
County (or statistically equivalent entity)		ERIE 029
Minor Civil Division (MCD)[1]		Lee town 41460
Census County Division (CCD)[2]		Jemez CCD 91650
Consolidated City		MILFORD 47500
Incorporated Place - Subject Area		Rome 63418
Incorporated Place - Other Area[3]		Davis 18100
Census Designated Place (CDP)[2]		Cochiti 16560

DESCRIPTION	SYMBOL	DESCRIPTION	SYMBOL
Interstate	10	Water Body	Pleasant Lake
U.S. Highway	2	Swamp or Marsh	Okefenokee Swamp
State Highway	4	Glacier	Bering Glacier
Other Road	Marsh Ln	Airport, Airfield, or Helicopter Landing Pad	Oxnard Airport
Cul-de-sac		College or University	Coll/Univ
Circle		Military	Fort Belvoir
Geographic Offset or Corridor		Prison or Juvenile Detention Center	P/JDC
4WD Trail, Stairway, Alley, Walkway, or Ferry		Cemetery	Powell Cmtry
Railroad	Southern RR	Golf Course	Pinehurst Glfcrs
Pipeline or Power Line		National Park or Forest	Yosemite NP
Ridge or Fence		Other Park	St Francis Park
Property Line or Nonvisible Boundary		Outside Subject Area	
Perennial Stream	Tumbling Cr	Inset Area	A1
Intermittent Stream	Piney Cr		
Mountain Peak or Hill	Mt. Baker		

Where state, county, and/or MCD/CCD boundaries coincide, the map shows the boundary symbol for only the highest-ranking of these boundaries. Where American Indian reservation and American Indian tribal subdivision boundaries coincide, the map shows only the American Indian reservation boundaries.

Entity names are followed by either their FIPS code or census code; parentheses indicate a census code.

1 'MCD*' indicates a false MCD. These are for Census Bureau use only.

2 The CCD and CDP boundaries represent statistical entities only and are not updated through the BAS.

3 Incorporated place name color corresponds to the incorporated place fill color.

Due to space limitations, some road names, along with other feature and geography names on the map, may not be shown.

The Census Bureau stores primary and alternate road names, but only primary road names are used to label the roads on these maps.

SUBJECT AREA COUNTIES ON MAP SHEET
26017 Bay
26111 Midland

Key to Adjacent Sheets

1	2	
3	4	

Sheet Location within Entity

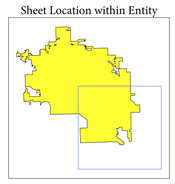

Sheet 4 of 4 PARENT sheets
Total Sheets: 5 (Index 1; Parent 4; Inset 0)

NAME: Midland city (53780)
ENTITY TYPE: Incorporated Place
ST: Michigan (26)
CO: Bay (017), Midland (111)

INDEX OR PARENT SHEET #: 004
INSET SHEET #: 000000

2020 INCORPORATED PLACE REF MAP (PARENT)

5330126000537800040000 00

All legal boundaries and names are as reported through the 2020 Boundary and Annexation Survey (BAS) and Boundary Validation Program (BVP). The boundaries shown on this map are for Census Bureau statistical data collection and tabulation purposes only; their depiction and designation for statistical purposes does not constitute a determination of jurisdictional authority or rights of ownership or entitlement.

Data Source: U.S. Census Bureau's MAF/TIGER database (TAB20), November 2020
Created by Geography Division: December 11, 2020

U.S. DEPARTMENT OF COMMERCE U.S. Census Bureau

Projection: Albers Equal Area Conic
Datum: NAD 83
Spheroid: GRS 80
1st Standard Parallel: 42 47 51
2nd Standard Parallel: 47 12 16
Central Meridian: -86 16 13
Latitude of Projection's Origin: 41 41 45
False Easting: 0
False Northing: 0

0 0.3 0.6 0.9 1.2 1.5 Kilometers
0 0.2 0.4 0.6 0.8 1 Miles
The plotted map scale is 1:12,500

N W E S

Boundary and Annexation Survey (BAS) ID: 12600053780
BAS Submission Deadline: March 1, 2021

PDF versions of the BAS maps are available at:
www.census.gov/programs-surveys/bas/geographies.html

For more information, or to request additional maps, please email geo.bas@census.gov, call 1-800-972-5651, or visit www.census.gov/programs-surveys/bas.html.

United States Census Bureau