GOVERNMENTAL UNIT REFERENCE MAP (2020): Watersmeet township, MI

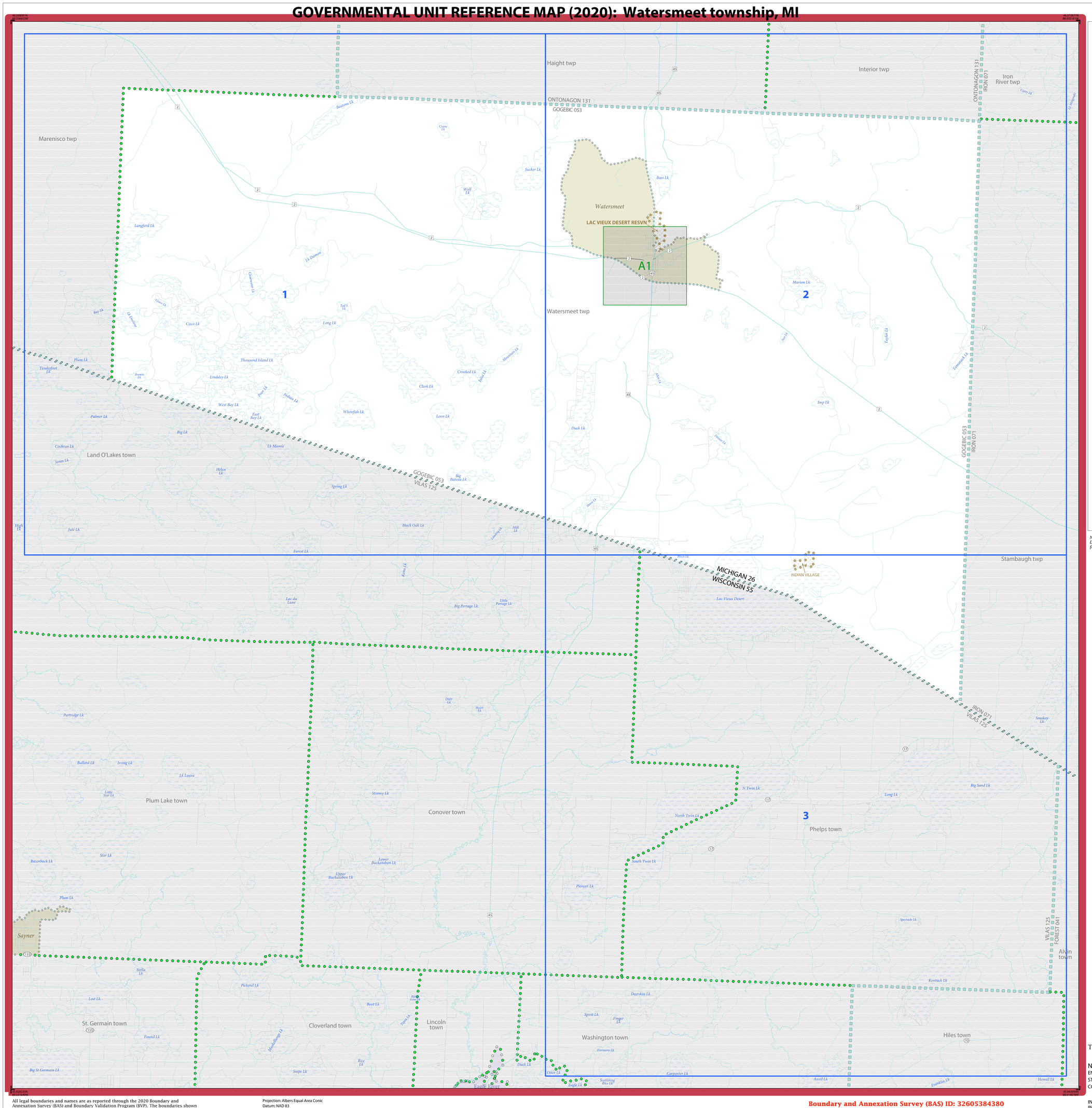
Haight twp
Interior twp
Iron River twp
Marenisco twp
Watersmeet
LAC VIEUX DESERT RESVN
A1
1
2
3
Watersmeet twp
Land O'Lakes town
Stambaugh twp
INDIAN VILLAGE
Plum Lake town
Conover town
Phelps town
Sayner
St. Germain town
Cloverland town
Lincoln town
Washington town
Hiles town
Alvin town
Eagle River
ONTONAGON 131
GOGEBIC 053
IRON 071
VILAS 125
FOREST 041
MICHIGAN 26
WISCONSIN 55
Lac Vieux Desert
Big Sand Lk
Long Lk
Kentuck Lk
Deerskin Lk
Carpenter Lk
Howell Lk
Franklin Lk
Spectacle Lk
Smokey Lk
Pioneer Lk
North Twin Lk
South Twin Lk
N Twin Lk
Stormy Lk
Lk Laura
Ballard Lk
Irving Lk
Partridge Lk
Razorback Lk
Star Lk
Plum Lk
Lost Lk
Pickerel Lk
Boot Lk
Found Lk
Big St Germain Lk
Snipe Lk
Rice Lk
Duck Lk
Otter Lk
Eagle Lk
Scattering Rice Lk
Harmony Lk
Spirit Lk
Finger Lk
Big Portage Lk
Little Portage Lk
Lac du Lune
Forest Lk
Black Oak Lk
Spring Lk
Helen Lk
Big Bateau Lk
Lk Mamie
Big Lk
Palmer Lk
Cochran Lk
Jute Lk
High Lk
Tomes Lk
Thousand Island Lk
Lindsley Lk
West Bay Lk
East Bay Lk
Indian Lk
Clark Lk
Crooked Lk
Loon Lk
Whitefish Lk
Long Lk
Cisco Lk
Langford Lk
Lk Dalmon
Tenderfoot Lk
Plum Lk
Bass Lk
Sucker Lk
Wolf Lk
Marion Lk
Imp Lk
Taylor Lk
Tamarack Lk
Duck Lk
Birch Lk
Mud Lk
Little Mud Lk
Mill Lk
Kenn Lk
Dog Lk
Deer Lk
Hart Lk
Crane Lk
Cherry Lk
Lk Michigamme
Bestone Lk
Gleason Lk
Goose Lk
Bay Lk
Lk Kathryn
Bryan Lk
Pine Lk
Mountain Lk
Julia Lk
Alex Lk
Oliver Lk
Mud Lk
Muskallonge Lk
Big Lake Lk
Trout Lk
Stella Lk
Little Star Lk
Lower Buckatabon Lk
Upper Buckatabon Lk
Tod S Lk
Gleason Lk
Lake Lk
Lake Lk
Lake

GOVERNMENTAL UNIT REFERENCE MAP (2020): Watersmeet township, MI

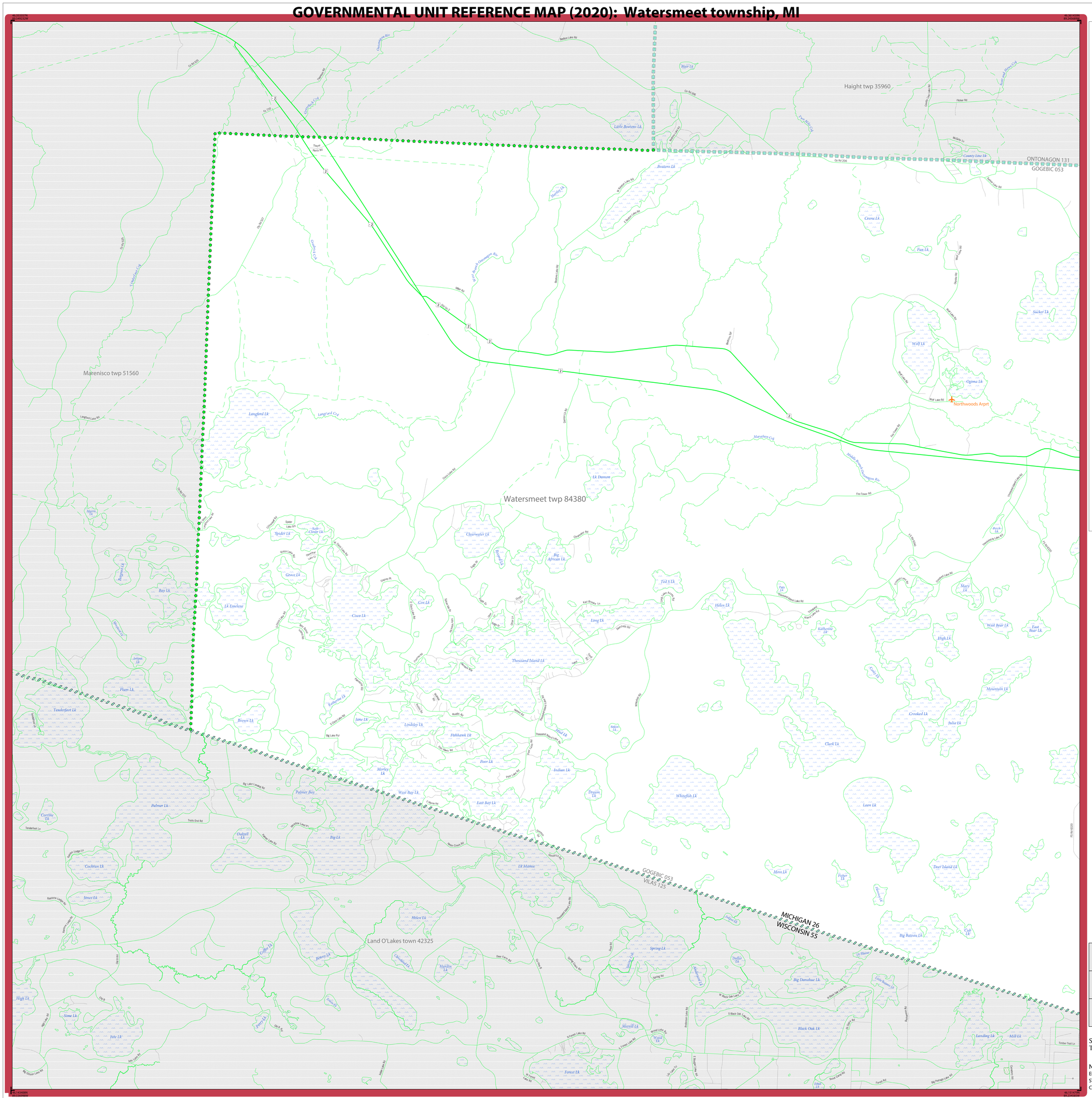
Haight twp 35960
ONTONAGON 131
GOGEBIC 053
Marenisco twp 51560
Watersmeet twp 84380
Land O'Lakes town 42325
GOGEBIC 053
VILAS 125
MICHIGAN 26
WISCONSIN 55
Northwoods Arprt
Beatons Lk
Little Beatons Lk
Blair Lk
Crane Lk
Pan Lk
Sucker Lk
Wolf Lk
Ogima Lk
Langford Lk
Lk Damon
Clearwater Lk
Big African Lk
Spider Lk
Soft Clover Lk
Grace Lk
Bay Lk
Lk Emmelene
Cisco Lk
Cox Lk
Ted S Lk
Helen Lk
Long Lk
Katherine Lk
Thousand Island Lk
Mud Lk
Lindsley Lk
Fishhawk Lk
Jane Lk
Brown Lk
Tenderfoot Lk
Plum Lk
Poor Lk
Indian Lk
Morley Lk
West Bay Lk
East Bay Lk
Palmer Bay
Palmer Lk
Big Lk
Cochran Lk
Lk Mamie
Helen Lk
Spring Lk
Big Danahue Lk
Black Oak Lk
Forest Lk
Merrill Lk
Wood Lk
Landing Lk
Mill Lk
Big Bateau Lk
Moss Lk
Whitefish Lk
Clark Lk
Loon Lk
Crooked Lk
Julia Lk
Mountain Lk
High Lk
West Bear Lk
East Bear Lk
Mary Lk
Deer Island Lk
Fisher Lk
Dream Lk
Sinclair Lk
Jokiman Lk
Marion Lk
Bogema Lk
Sime Lk
Jute Lk
Jewett Lk
Dalzell Lk
Corrine Lk
Coffee Lk
Hardin Lk
Cascade Lk
Dollar Lk
Bedford Lk
Ashmun Lk
Black Oak Lk
Big Bateau Lk
Cub Lk
Fisher Lk
Forest Rd
Big Paquin Lake Rd
Big Gibson Lake Rd
Mill Lake Rd
Old Bill Rd
Tenderfoot Ln
Trails End Rd
Palmer Lake Rd
Big Lake Loop Rd
Big Lake Rd
Thousand Island Lake Rd
Watersmeet Rd
Ironwood Rd
Co Rd 206
Co Rd 207
Co Rd 208
Co Rd 225
Co Rd 227
Co Rd 229
Co Rd 230
Co Rd 231
Co Rd 232
Co Rd 233
Co Rd 235
Co Rd 236
Co Rd 237
Co Rd 238
Co Rd 239
Co Rd 240
Co Rd 241
Co Rd 242
Co Rd 243
Co Rd 244
Co Rd 245
Co Rd 246
Co Rd 247
Co Rd

GOVERNMENTAL UNIT REFERENCE MAP (2020): Watersmeet township, MI

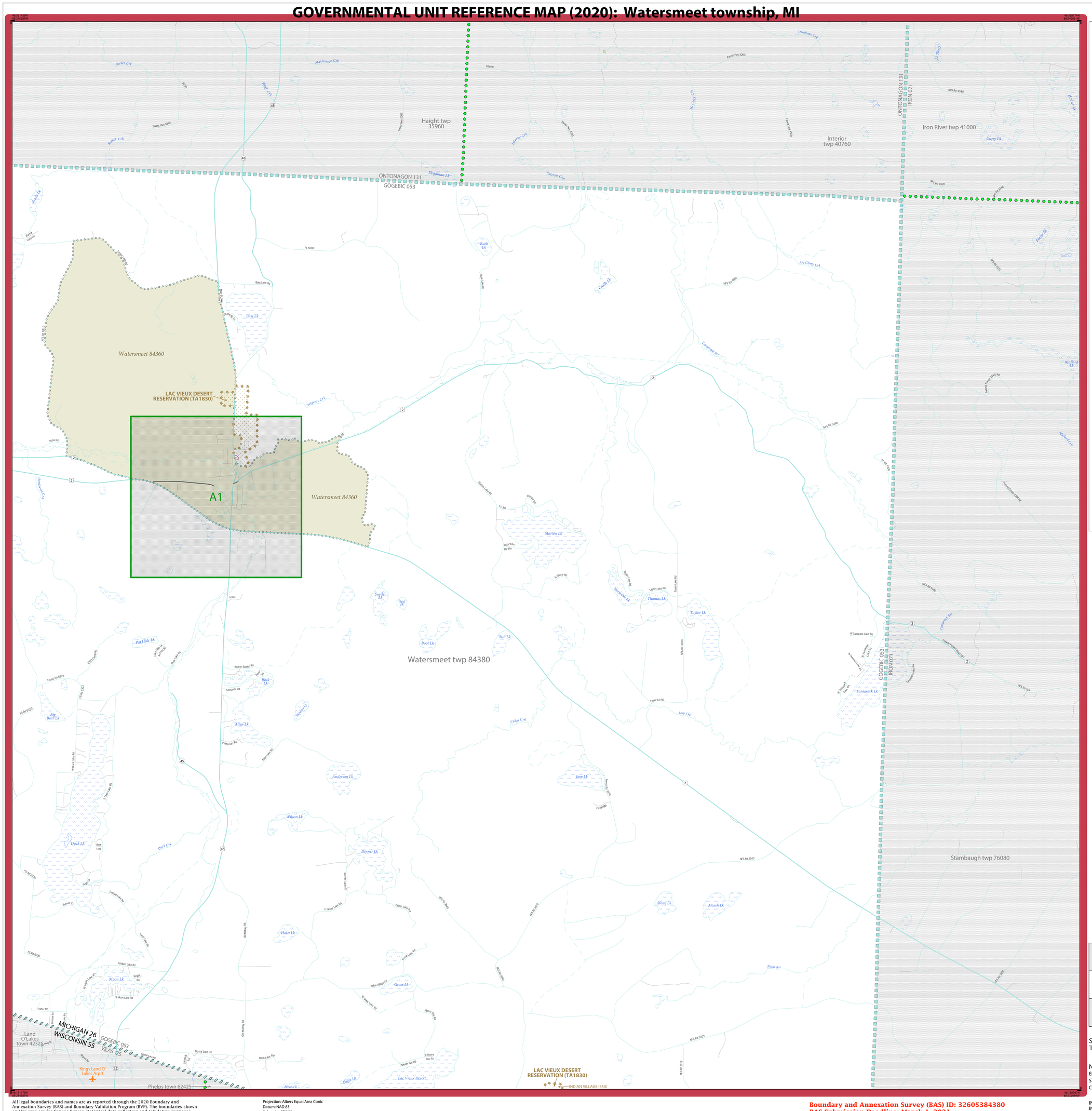

LEGEND

SYMBOL DESCRIPTION	SYMBOL	LABEL STYLE
Federal American Indian Reservation		L'ANSE RESERVATION (TA 1880)
Off-Reservation Trust Land		T1880
American Indian Tribal Subdivision		SHONTO (620)
Alaska Native Regional Corporation (ANRC)		*NANA ANRC 52120*
State (or statistically equivalent entity)		NEW YORK 36
County (or statistically equivalent entity)		ERIE 029
Minor Civil Division (MCD)[1]		Lee town 41460
Census County Division (CCD)[2]		*Jemez CCD 91650*
Consolidated City		MILFORD 47500
Incorporated Place[3]		Davis 18100
Census Designated Place (CDP)[2]		*Cochiti 16560*

DESCRIPTION	SYMBOL
Interstate	
U.S. Highway	
State Highway	
Other Road	Marsh Ln
Cul-de-sac	
Circle	
Geographic Offset or Corridor	
4WD Trail, Stairway, Alley, Walkway, or Ferry	
Railroad	Southern RR
Pipeline or Power Line	
Ridge or Fence	
Property Line or Nonvisible Boundary	
Perennial Stream	Tumbling Cr
Intermittent Stream	Piney Cr
Mountain Peak or Hill	Mt. Baker

DESCRIPTION	SYMBOL
Water Body	Pleasant Lake
Swamp or Marsh	Okefenokee Swamp
Glacier	Bering Glacier
Airport, Airfield, or Helicopter Landing Pad	Dönärd Airfield
College or University	Coll/Univ
Military	Fort Belvoir
Prison or Juvenile Detention Center	P/JDC
Cemetery	Powell Cmtry
Golf Course	Pinehurst GlfCrs
National Park or Forest	Yosemite NP
Other Park	St Francis Park
Outside Subject Area	
Inset Area	A1

Where state, county, and/or MCD/CCD boundaries coincide, the map shows the boundary symbol for only the highest-ranking of these boundaries. Where American Indian reservation and American Indian tribal subdivision boundaries coincide, the map shows only the American Indian reservation boundaries.

Entity names are followed by either their FIPS code or census code; parentheses indicate a census code.

1 'MCD*' indicates a false MCD. These are for Census Bureau use only.

2 The CCD and CDP boundaries represent statistical entities only and are not updated through the BAS.

3 Incorporated place name color corresponds to the incorporated place fill color.

Due to space limitations, some road names, along with other feature and geography names on the map, may not be shown.

The Census Bureau stores primary and alternate road names, but only primary road names are used to label the roads on these maps.

Key to Adjacent Sheets

1	2	
	3	

Sheet Location within Entity

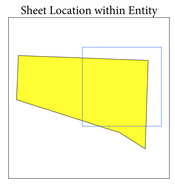

Sheet 2 of 3 PARENT sheets
Total Sheets: 5 (Index 1; Parent 3; Inset 1)

NAME: Watersmeet township (84380)
ENTITY TYPE: Minor Civil Division
ST: Michigan (26)
CO: Gogebic (053)

INDEX OR PARENT SHEET #: 002
INSET SHEET #: 000000

2020 MCD REF MAP (PARENT)

5370326053843800020000 00

All legal boundaries and names are as reported through the 2020 Boundary and Annexation Survey (BAS) and Boundary Validation Program (BVP). The boundaries shown on this map are for Census Bureau statistical data collection and tabulation purposes only; their depiction and designation for statistical purposes does not constitute a determination of jurisdictional authority or rights of ownership or entitlement.

Data Source: U.S. Census Bureau's MAF/TIGER database (TAB20), November 2020
Created by: Geography Division: December 11, 2020

U.S. DEPARTMENT OF COMMERCE U.S. Census Bureau

Projection: Albers Equal Area Conic
Datum: NAD 83
Spheroid: GRS 80
1st Standard Parallel: 42 47 51
2nd Standard Parallel: 47 12 16
Central Meridian: -86 16 13
Latitude of Projection's Origin: 41 41 45
False Easting: 0
False Northing: 0

0 0.9 1.8 2.7 3.6 4.5 Kilometers
0 0.6 1.2 1.8 2.4 3 Miles
The plotted map scale is 1:32,000

N W E S

Boundary and Annexation Survey (BAS) ID: 32605384380
BAS Submission Deadline: March 1, 2021

PDF versions of the BAS maps are available at:
www.census.gov/programs-surveys/bas/geographies.html

For more information, or to request additional maps, please email geo.bas@census.gov, call 1-800-972-5651, or visit www.census.gov/programs-surveys/bas.html.

United States Census Bureau

GOVERNMENTAL UNIT REFERENCE MAP (2020): Watersmeet township, MI

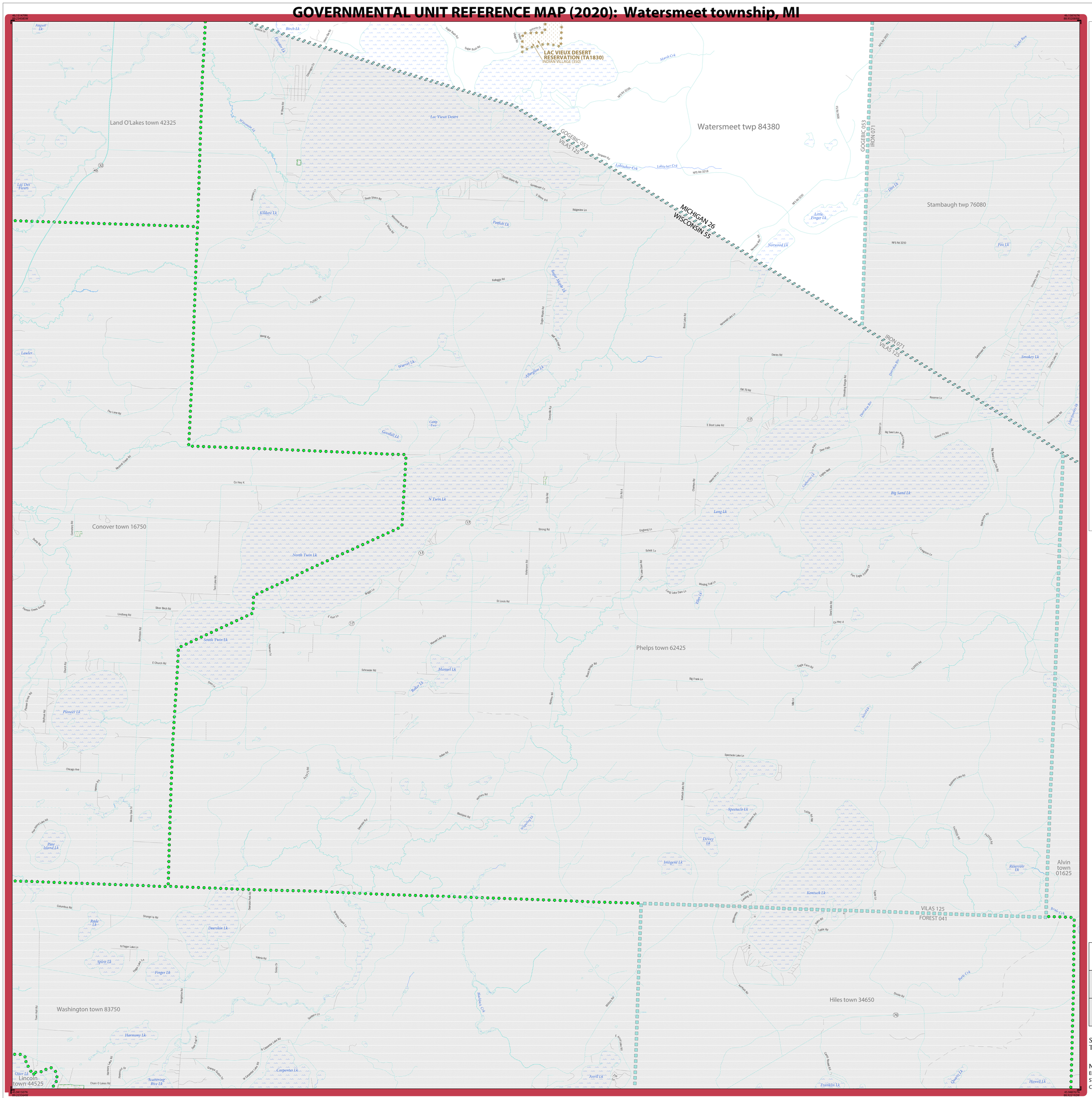
Watersmeet twp 84380
Land O'Lakes town 42325
Stambaugh twp 76080
Conover town 16750
Phelps town 62425
Washington town 83750
Hiles town 34650
Alvin town 01625
Lincoln town 44525
LAC VIEUX DESERT RESERVATION (TA1830)
INDIAN VILLAGE (3500)
MICHIGAN 26
WISCONSIN 55
GOGEBIC 053
VILAS 125
IRON 071
VILAS 125
FOREST 041
Lac Vieux Desert
Big Sand Lk
Lake Ln
Lake Rd
Kentuck Lk
Spectacle Lk
Deerskin Lk
Finger Lk
Spirit Lk
Harmony Lk
Carpenter Lk
Anvil Lk
Franklin Lk
Howell Lk
Pioneer Lk
Manuel Lk
Baker Lk
North Twin Lk
South Twin Lk
N Twin Lk
Lang Lk
Norwood Lk
Little Finger Lk
Fox Lk
Smokey Lk
Kildare Lk
Pontiac Lk
Sugar Maple Lk
Warren Lk
Afterglow Lk
Goodrich Lk
Birch Lk
Marsh Crk
Lobsicher Crk
Wisconsin Crk
Michigan Crk
Big Sand Crk
Rock Crk
Dove Crk
Dry Lk
Lake Ln
Lake Rd
Lake Dam Ln
Lake Shore Rd
Lake Shore Dr
Lake Shore Ln
Lake Shore Cir

GOVERNMENTAL UNIT REFERENCE MAP (2020): Watersmeet township, MI

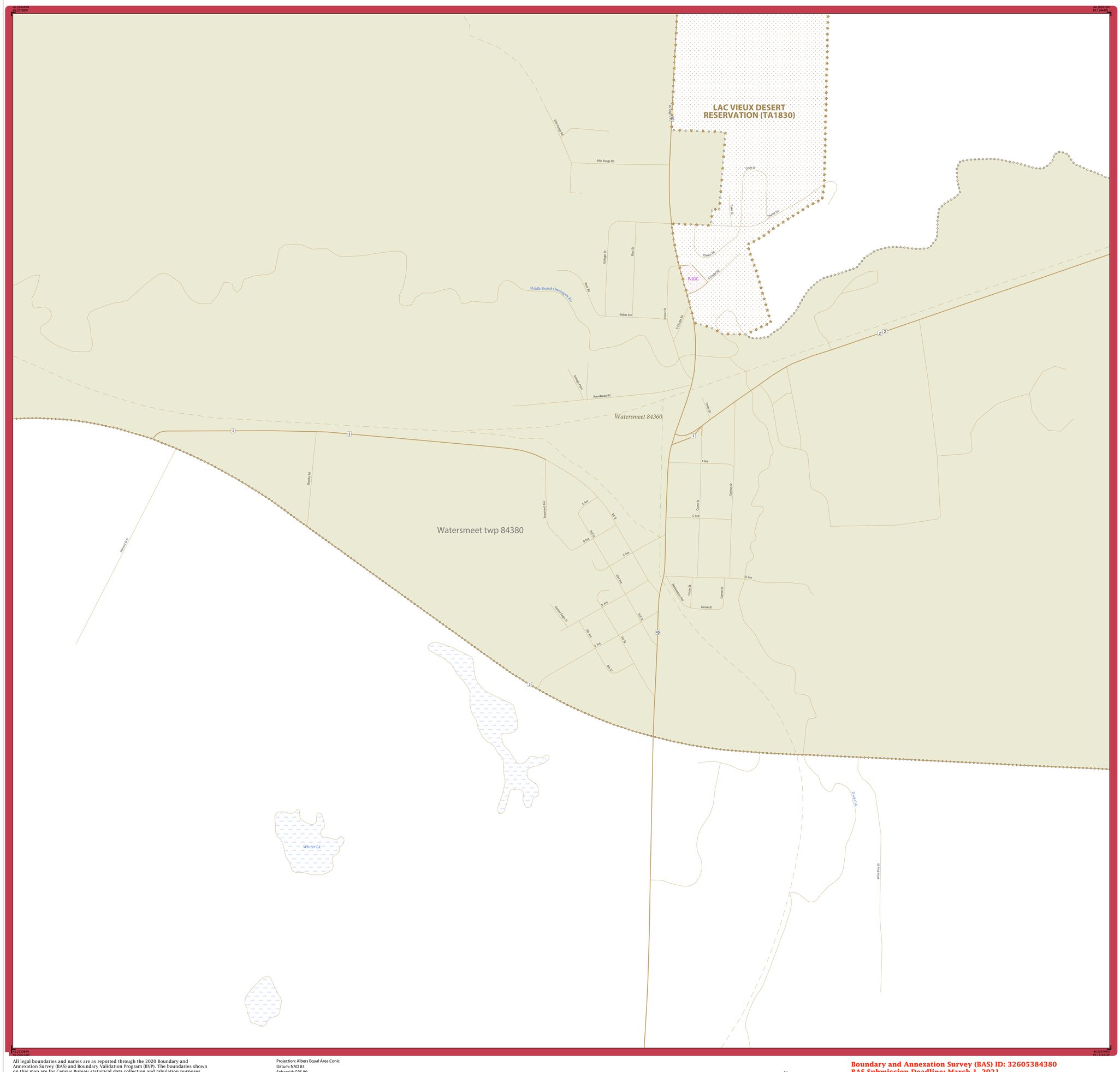

LEGEND

SYMBOL DESCRIPTION	SYMBOL	LABEL STYLE
Federal American Indian Reservation		L'ANSE RESERVATION (TA 1880)
Off-Reservation Trust Land		T1880
American Indian Tribal Subdivision		SHONTO (620)
Alaska Native Regional Corporation (ANRC)		*NANA ANRC 52120*
State (or statistically equivalent entity)		NEW YORK 36
County (or statistically equivalent entity)		ERIE 029
Minor Civil Division (MCD)[1]		Lee town 41460
Census County Division (CCD)[2]		*Jemez CCD 91650*
Consolidated City		MILFORD 47500
Incorporated Place[3]		Davis 18100
Census Designated Place (CDP)[2]		*Cochiti 16560*

DESCRIPTION	SYMBOL	DESCRIPTION	SYMBOL
Interstate	5	Water Body	*Pleasant Lake*
U.S. Highway	2	Swamp or Marsh	*Okefenokee Swamp*
State Highway	4	Glacier	*Bering Glacier*
Other Road	Marsh Ln	Airport, Airfield, or Helicopter Landing Pad	Dönärd Airfort
Cul-de-sac		College or University	Coll/Univ
Circle		Military	Fort Belvoir
Geographic Offset or Corridor		Prison or Juvenile Detention Center	P/JDC
4WD Trail, Stairway, Alley, Walkway, or Ferry		Cemetery	Powell Cmtry
Railroad	Southern RR	Golf Course	Pinehurst GlfCrs
Pipeline or Power Line		National Park or Forest	Yosemite NP
Ridge or Fence		Other Park	St Francis Park
Property Line or Nonvisible Boundary		Outside Subject Area	
Perennial Stream	*Tumbling Cr*	Inset Area	A1
Intermittent Stream	*Piney Cr*		
Mountain Peak or Hill	*Mt. Baker*		

Where state, county, and/or MCD/CCD boundaries coincide, the map shows the boundary symbol for only the highest-ranking of these boundaries. Where American Indian reservation and American Indian tribal subdivision boundaries coincide, the map shows only the American Indian reservation boundaries.

Entity names are followed by either their FIPS code or census code; parentheses indicate a census code.

1 'MCD" indicates a false MCD. These are for Census Bureau use only.

2 The CCD and CDP boundaries represent statistical entities only and are not updated through the BAS.

3 Incorporated place name color corresponds to the incorporated place fill color.

Due to space limitations, some road names, along with other feature and geography names on the map, may not be shown.

The Census Bureau stores primary and alternate road names, but only primary road names are used to label the roads on these maps.

Sheet Location within Entity

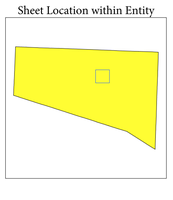

Sheet A1 of 1 INSET sheets
Total Sheets: 5 (Index 1; Parent 3; Inset 1)

NAME: Watersmeet township (84380)
ENTITY TYPE: Minor Civil Division
ST: Michigan (26)
CO: Gogebic (053)

INDEX OR PARENT SHEET #: 002
INSET SHEET #: 006501

2020 MCD REF MAP (INSET)

5370326053843800020065 01

All legal boundaries and names are as reported through the 2020 Boundary and Annexation Survey (BAS) and Boundary Validation Program (BVP). The boundaries shown on this map are for Census Bureau statistical data collection and tabulation purposes only; their depiction and designation for statistical purposes does not constitute a determination of jurisdictional authority or rights of ownership or entitlement.

Data Source: U.S. Census Bureau's MAF/TIGER database (TAB20), November 2020
Created by Geography Division: December 11, 2020

U.S. DEPARTMENT OF COMMERCE U.S. Census Bureau

Projection: Albers Equal Area Conic
Datum: NAD 83
Spheroid: GRS 80
1st Standard Parallel: 42 47 51
2nd Standard Parallel: 47 12 16
Central Meridian: -86 16 13
Latitude of Projection's Origin: 41 41 45
False Easting: 0
False Northing: 0

0 0.1 0.2 0.3 0.4 0.5 Kilometers
0 0.1 0.2 0.3 0.4 0.5 Miles
The plotted map scale is 1:5,233

N W E S

Boundary and Annexation Survey (BAS) ID: 32605384380
BAS Submission Deadline: March 1, 2021

PDF versions of the BAS maps are available at:
www.census.gov/programs-surveys/bas/geographies.html

For more information, or to request additional maps, please email geo.bas@census.gov, call 1-800-972-5651, or visit www.census.gov/programs-surveys/bas.html.