GOVERNMENTAL UNIT REFERENCE MAP (2020): Michigamme township, MI

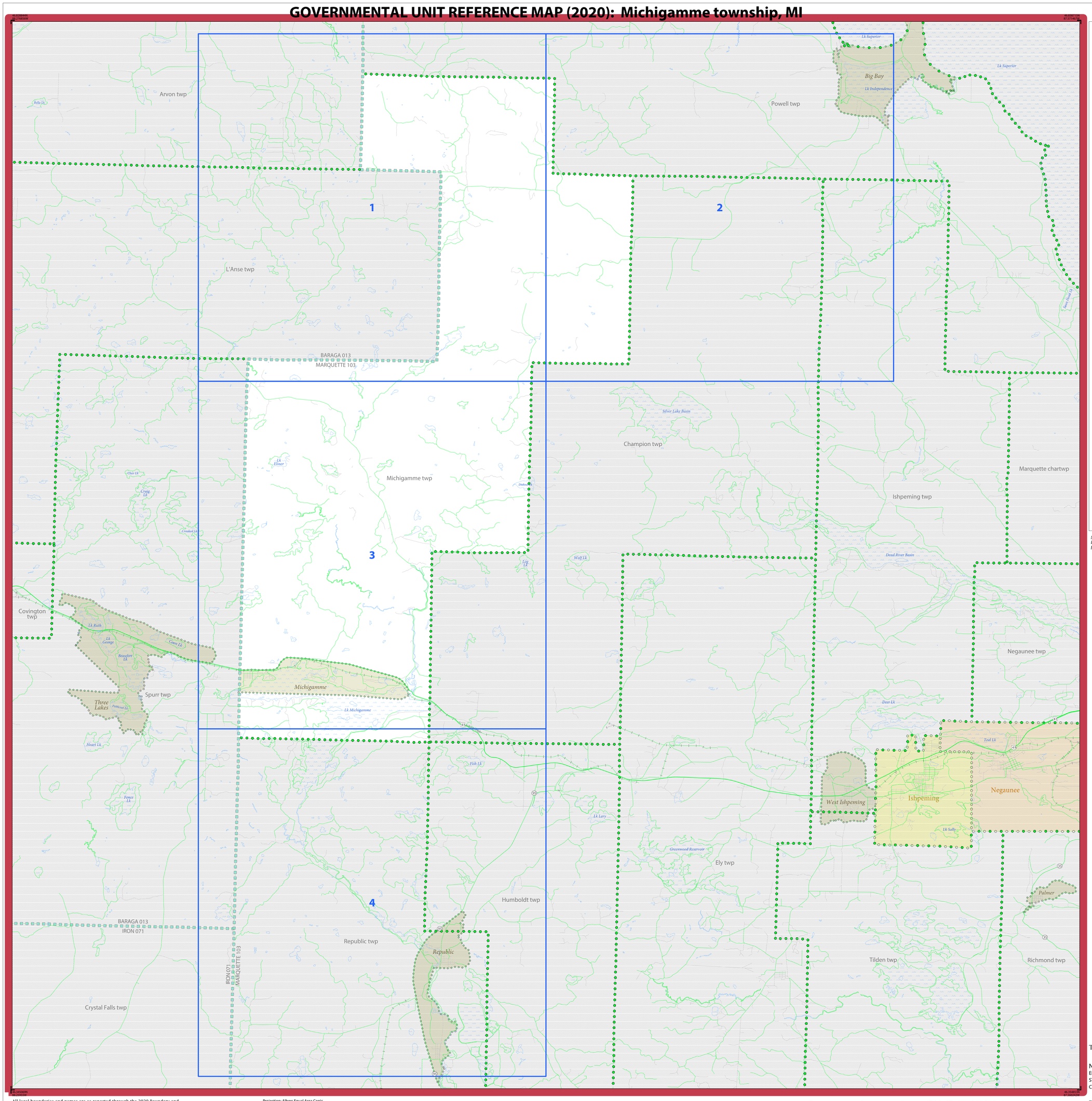

LEGEND

SYMBOL DESCRIPTION	SYMBOL	LABEL STYLE
Federal American Indian Reservation		L'ANSE RESERVATION (TA 1880)
Off-Reservation Trust Land		T1880
American Indian Tribal Subdivision		SHONTO (620)
Alaska Native Regional Corporation (ANRC)		NANA ANRC 52120
State (or statistically equivalent entity)		NEW YORK 36
County (or statistically equivalent entity)		ERIE 029
Minor Civil Division (MCD)[1]		Lee town 41460
Census County Division (CCD)[2]		Jemez CCD 91650
Consolidated City		MILFORD 47500
Incorporated Place[3]		Davis 18100
Census Designated Place (CDP)[2]		Cochiti 16560

DESCRIPTION	SYMBOL	DESCRIPTION	SYMBOL
Interstate	1	Water Body	Pleasant Lake
U.S. Highway	2	Swamp or Marsh	Okefenokee Swamp
State Highway	4	Glacier	Bering Glacier
Other Road	Marsh Ln	Airport, Airfield, or Helicopter Landing Pad	Dönärd Airfield
Cul-de-sac		College or University	Coll/Univ
Circle		Military	Fort Belvoir
Geographic Offset or Corridor		Prison or Juvenile Detention Center	P/JDC
4WD Trail, Stairway, Alley, Walkway, or Ferry		Cemetery	Powell Cmtry
Railroad	Southern RR	Golf Course	Pinehurst GlfCrs
Pipeline or Power Line		National Park or Forest	Yosemite NP
Ridge or Fence		Other Park	St Francis Park
Property Line or Nonvisible Boundary		Outside Subject Area	
Perennial Stream	Tumbling Cr	Inset Area	A1
Intermittent Stream	Piney Cr		
Mountain Peak or Hill	Mt. Baker		

Where state, county, and/or MCD/CCD boundaries coincide, the map shows the boundary symbol for only the highest-ranking of these boundaries. Where American Indian reservation and American Indian tribal subdivision boundaries coincide, the map shows only the American Indian reservation boundaries.

Entity names are followed by either their FIPS code or census code; parentheses indicate a census code.

1 'MCD*' indicates a false MCD. These are for Census Bureau use only.

2 The CCD and CDP boundaries represent statistical entities only and are not updated through the BAS.

3 Incorporated place name color corresponds to the incorporated place fill color.

Due to space limitations, some road names, along with other feature and geography names on the map, may not be shown.

The Census Bureau stores primary and alternate road names, but only primary road names are used to label the roads on these maps.

Note: This index map sheet provides the map sheet configuration in relation to the subject entity. Due to scale limitations, map content may be simplified. Refer to parent and/or inset map sheets for detailed map content.

Total Sheets: 5 (Index 1; Parent 4; Inset 0)

NAME: Michigamme township (53540)
ENTITY TYPE: Minor Civil Division
ST: Michigan (26)
CO: Marquette (103)

INDEX OR PARENT SHEET #: 000
INSET SHEET #: 000000

2020 MCD REF MAP (INDEX)

5370326103535400000000

All legal boundaries and names are as reported through the 2020 Boundary and Annexation Survey (BAS) and Boundary Validation Program (BVP). The boundaries shown on this map are for Census Bureau statistical data collection and tabulation purposes only; their depiction and designation for statistical purposes does not constitute a determination of jurisdictional authority or rights of ownership or entitlement.

Data Source: U.S. Census Bureau's MAF/TIGER database (TAB20), November 2020
Created by Geography Division: December 11, 2020

U.S. DEPARTMENT OF COMMERCE U.S. Census Bureau

Projection: Albers Equal Area Conic
Datum: NAD 83
Spheroid: GRS 80
1st Standard Parallel: 42 47 51
2nd Standard Parallel: 47 12 16
Central Meridian: -86 16 13
Latitude of Projection's Origin: 41 41 45
False Easting: 0
False Northing: 0

0 2 4 6 8 10 Kilometers
0 1 2 3 4 5 Miles
The plotted map scale is 1:73,692

N W E S

Boundary and Annexation Survey (BAS) ID: 32610353540
BAS Submission Deadline: March 1, 2021

PDF versions of the BAS maps are available at:
www.census.gov/programs-surveys/bas/geographies.html

For more information, or to request additional maps, please email geo.bas@census.gov, call 1-800-972-5651, or visit www.census.gov/programs-surveys/bas.html.

United States Census Bureau

GOVERNMENTAL UNIT REFERENCE MAP (2020): Michigamme township, MI

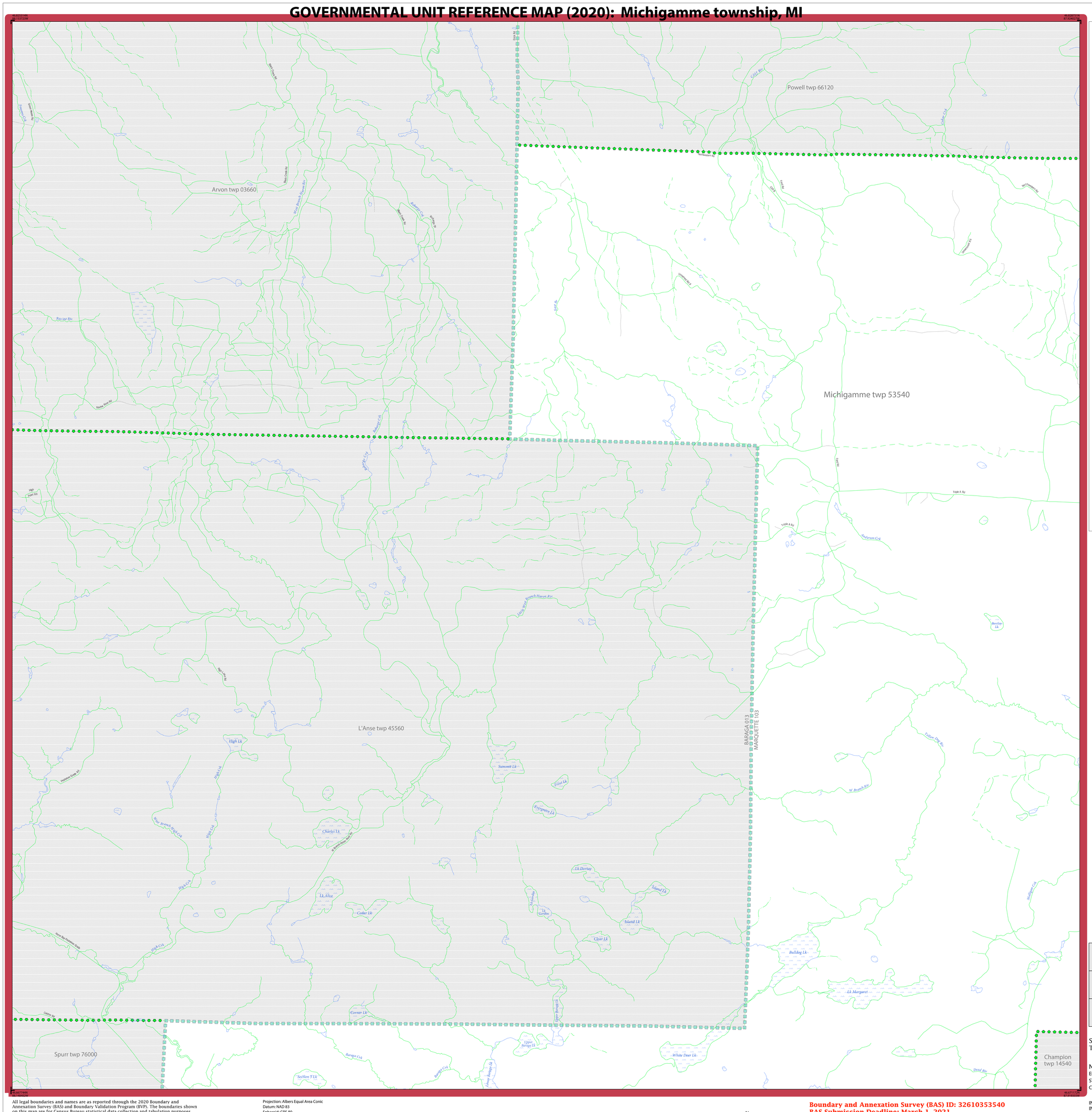
Powell twp 66120
Arvon twp 03660
Michigamme twp 53540
L'Anse twp 45560
Spurr twp 76000
Champion twp 14540
BARAGA 013
MARQUETTE 103
Lake Bor
Lake Dr
Fort Rd
Triple A Rd
Triple A Rp
Anderson Crk
Little Rock Branch Huron Rvr
Yellow Dog Rv
W Branch Rv
Dead Rv
Mullinger Crk
Barage Crk
Upper Barage Lk
Lower Barage Lk
Corner Lk
Section 9 Lk
White Deer Lk
Bulldog Lk
Lk Margaret
Bentley Lk
Summit Lk
Trout Lk
Evergreen Lk
Charles Lk
Lk Dortay
Island Lk
Lk Gordon
Lk Alice
Cedar Lk
Clair Lk
High Lk
High Crk
Hemlock Crk
Hemlock Grove Rd
W Branch Hemlock Crk
Rice Rver Rd
Rice Rvr Pelkie Crk
Rice Rvr Rp
Rice Rvr Rd
Rice Crk
Rice Creek Rd
W Rice Branch Rice Rv
Rice Creek Rd
Brigham Crk
Brigham Rd
Fremont Crk
Fremont Rd
Lake Crk
Lake Rd
Hemlock Rd
Hemlock Rd
Hemlock

GOVERNMENTAL UNIT REFERENCE MAP (2020): Michigamme township, MI

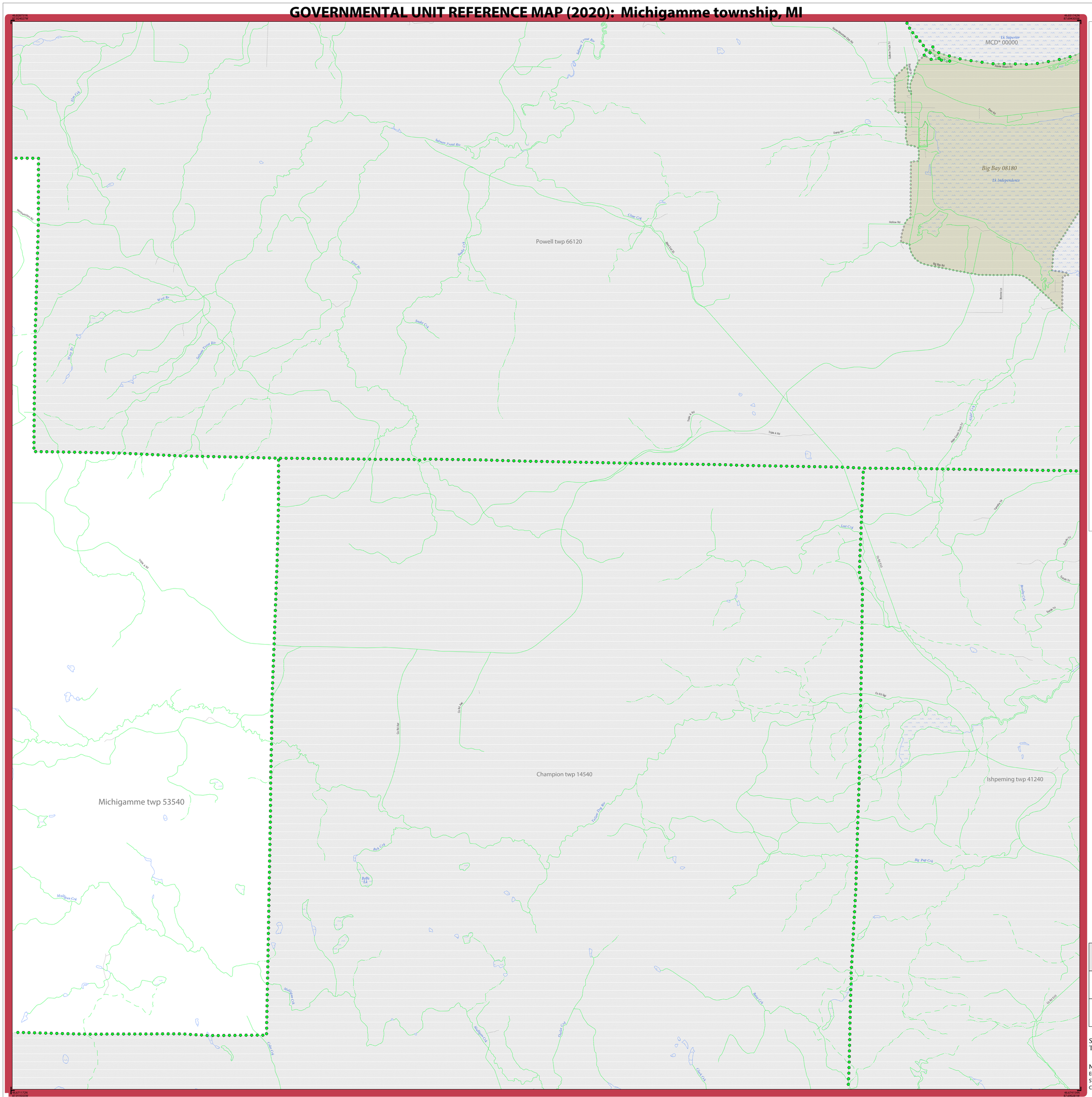
Powell twp 66120
Big Bay 08180
Tk Independence
Tk Superior
MCD* 00000
Michigamme twp 53540
Champion twp 14540
Ishpeming twp 41240
Salmon Trout Riv
Big Pwr Crk
Middle Cr
Triple A Rd
Dump Rd
Hollow Rd
Big Bay Rd
Co Rd 550
Co Rd 480
Co Rd 540
Co Rd 510
Co Rd 500
Co Rd 540
Co Rd 480
Co Rd 510
Co Rd 500
Silver Mountain Ski Rd
Sidney St
Bonanza St
Bank St
Bluff St
Bluff Ln
Bonnie Ln
Sunset Dr
Sunset Ln
Sunset Cir
Sunset Ln
Sunset Ln
Sunset Ln

GOVERNMENTAL UNIT REFERENCE MAP (2020): Michigamme township, MI

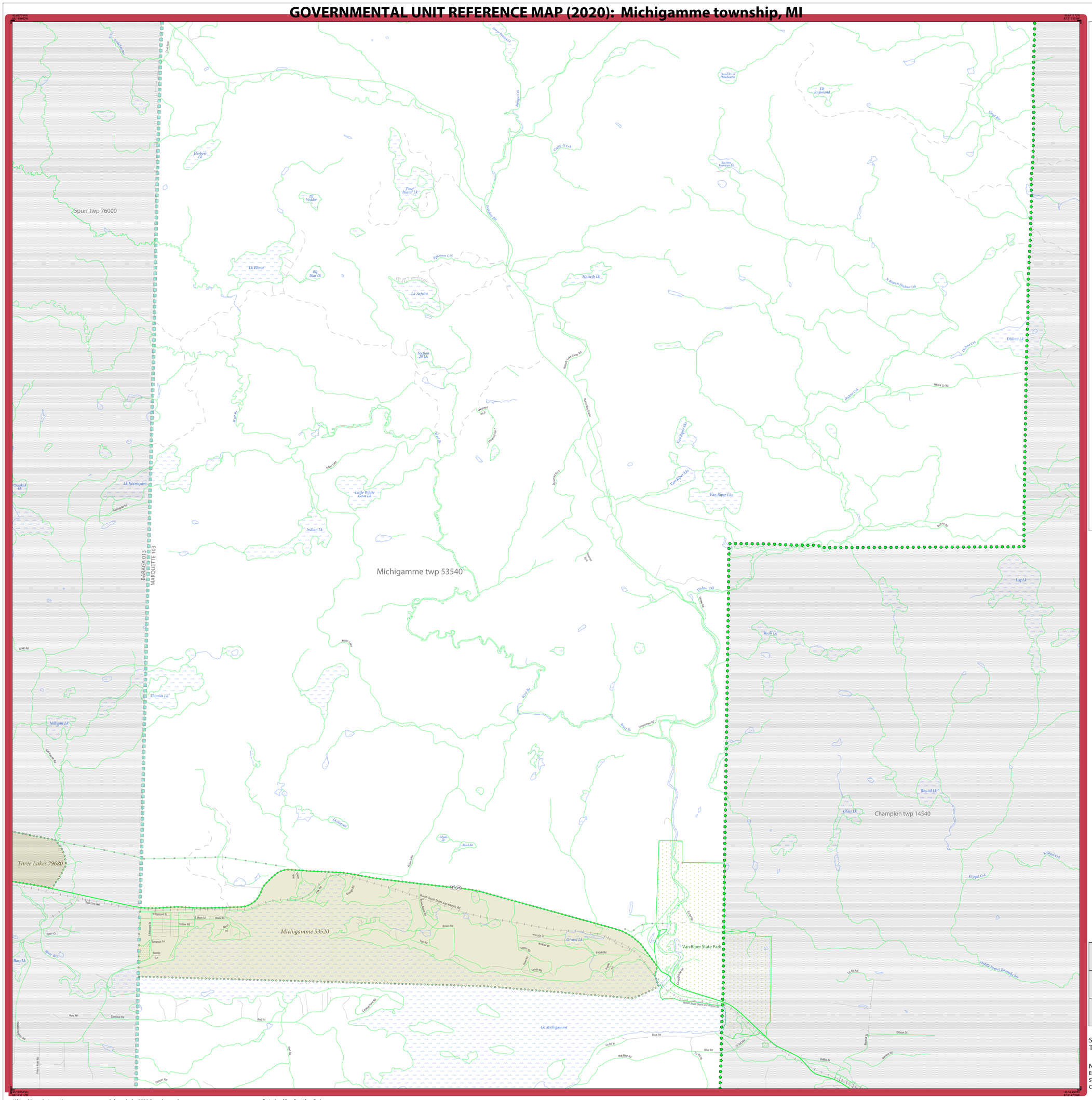

LEGEND

SYMBOL DESCRIPTION	SYMBOL	LABEL STYLE
Federal American Indian Reservation		L'ANSE RESERVATION (TA 1880)
Off-Reservation Trust Land		T1880
American Indian Tribal Subdivision		SHONTO (620)
Alaska Native Regional Corporation (ANRC)		*NANA ANRC 52120*
State (or statistically equivalent entity)		NEW YORK 36
County (or statistically equivalent entity)		ERIE 029
Minor Civil Division (MCD)[1]		Lee town 41460
Census County Division (CCD)[2]		*Jemez CCD 91650*
Consolidated City		MILFORD 47500
Incorporated Place[3]		Davis 18100
Census Designated Place (CDP)[2]		*Cochiti 16560*

DESCRIPTION	SYMBOL
Interstate	1
U.S. Highway	2
State Highway	4
Other Road	Marsh Ln
Cul-de-sac	
Circle	
Geographic Offset or Corridor	
4WD Trail, Stairway, Alley, Walkway, or Ferry	
Railroad	Southern RR
Pipeline or Power Line	
Ridge or Fence	
Property Line or Nonvisible Boundary	
Perennial Stream	Tumbling Cr
Intermittent Stream	Piney Cr
Mountain Peak or Hill	Mt. Baker

DESCRIPTION	SYMBOL
Water Body	Pleasant Lake
Swamp or Marsh	Chicagon Swamp
Glacier	Bering Glacier
Airport, Airfield, or Helicopter Landing Pad	Dönärd Airport
College or University	Coll/Univ
Military	Fort Belvoir
Prison or Juvenile Detention Center	P/JDC
Cemetery	Powell Cmtry
Golf Course	Pinehurst GlfCrs
National Park or Forest	Yosemite NP
Other Park	St Francis Park
Outside Subject Area	
Inset Area	A1

Where state, county, and/or MCD/CCD boundaries coincide, the map shows the boundary symbol for only the highest-ranking of these boundaries. Where American Indian reservation and American Indian tribal subdivision boundaries coincide, the map shows only the American Indian reservation boundaries.

Entity names are followed by either their FIPS code or census code; parentheses indicate a census code.

1 'MCD*' indicates a false MCD. These are for Census Bureau use only.

2 The CCD and CDP boundaries represent statistical entities only and are not updated through the BAS.

3 Incorporated place name color corresponds to the incorporated place fill color.

Due to space limitations, some road names, along with other feature and geography names on the map, may not be shown.

The Census Bureau stores primary and alternate road names, but only primary road names are used to label the roads on these maps.

Key to Adjacent Sheets

	1	2
	3	
	4	

Sheet Location within Entity

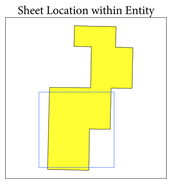

Sheet 3 of 4 PARENT sheets
Total Sheets: 5 (Index 1; Parent 4; Inset 0)

NAME: Michigamme township (53540)
ENTITY TYPE: Minor Civil Division
ST: Michigan (26)
CO: Marquette (103)

INDEX OR PARENT SHEET #: 003
INSET SHEET #: 000000

2020 MCD REF MAP (PARENT)

5370326103535400300000

All legal boundaries and names are as reported through the 2020 Boundary and Annexation Survey (BAS) and Boundary Validation Program (BVP). The boundaries shown on this map are for Census Bureau statistical data collection and tabulation purposes only; their depiction and designation for statistical purposes does not constitute a determination of jurisdictional authority or rights of ownership or entitlement.

Data Source: U.S. Census Bureau's MAF/TIGER database (TAB20), November 2020
Created by Geography Division: December 11, 2020

U.S. DEPARTMENT OF COMMERCE U.S. Census Bureau

Projection: Albers Equal Area Conic
Datum: NAD 83
Spheroid: GRS 80
1st Standard Parallel: 42 47 51
2nd Standard Parallel: 47 12 16
Central Meridian: -86 16 13
Latitude of Projection's Origin: 41 41 45
False Easting: 0
False Northing: 0

0 0.7 1.4 2.1 2.8 3.5 Kilometers
0 0.4 0.8 1.2 1.6 2 Miles
The plotted map scale is 1:24,000

N W E S

Boundary and Annexation Survey (BAS) ID: 32610353540
BAS Submission Deadline: March 1, 2021

PDF versions of the BAS maps are available at: www.census.gov/programs-surveys/bas/geographies.html

For more information, or to request additional maps, please email geo.bas@census.gov, call 1-800-972-5651, or visit www.census.gov/programs-surveys/bas.html.

United States Census Bureau

GOVERNMENTAL UNIT REFERENCE MAP (2020): Michigamme township, MI

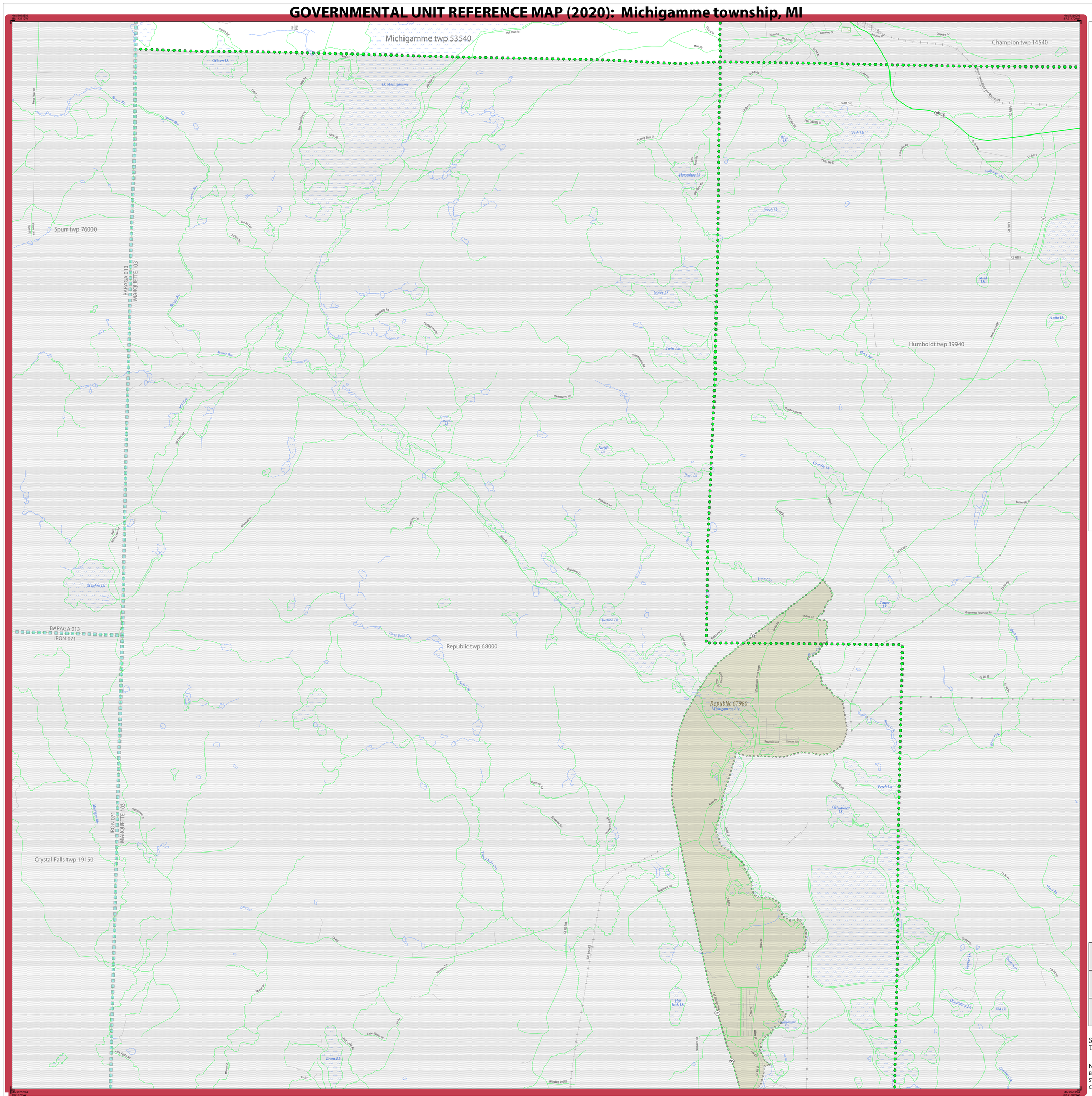
Michigamme twp 53540
Champion twp 14540
Spurr twp 76000
Humboldt twp 39940
Republic twp 68000
Crystal Falls twp 19150
Republic 67980
BARAGA 013
IRON 071
MARQUETTE 103
Lk Michigamme
Fish Lk
Perch Lk
Goose Lk
Twin Lks
Nirgah Lk
Bulo Lk
Granite Lk
Antio Lk
Tower Lk
Juncoh Lk
Milwaukee Lk
Beaver Lk
Boundary Lk
3rd Lk
Hat Jack Lk
Grant Lk
St Johns Lk
Gibson Lk
Mud Lk
Horseshoe Lk
Michigamme Riv
Brown Cr
Spruce Rv
Black Rv
Fence Rive Rd
Carlton Rd
Hell Blue Rd
Main St
Cemetery St
Graphic St
Co Rd Aa
Co Rd Ab
Co Rd Ac
Co Rd Fop
Fish Lake Rd W
Fish Lake S
Co Rd Fa
Co Rd Fb
Co Rd Fh
Co Rd Fr
Co Rd Ft
Co Rd Ff
Co Rd Ee
Co Rd Ed
Co Rd Ec
Co Rd Eb
Co Rd Ea
Co Rd Dy
Co Rd Dx
Co Rd Dw
Co Rd Dv
Co Rd Du
Co Rd Dt
Co Rd Ds
Co Rd Dr
Co Rd Dq
Co Rd Dp
Co Rd Do
Co Rd Dn
Co Rd Dm
Co Rd Dl
Co Rd Dk
Co Rd Dj
Co Rd Di
Co Rd Dh
Co Rd Dg
Co Rd Df
Co Rd Dd
Co Rd Dc
Co Rd Db
Co Rd Da
Co Rd Cy
Co Rd Cx
Co Rd Cw
Co Rd Cv
Co Rd Cu
Co Rd Ct
Co Rd Cs
Co Rd Cr
Co Rd Cq
Co Rd Cp
Co Rd Co
Co Rd Cn
Co Rd Cm
Co Rd Cl
Co Rd Ck
Co Rd Cj
Co Rd Ci
Co Rd Ch
Co Rd Cg
Co Rd Cf
Co Rd Ce
Co Rd Cd
Co Rd Cc
Co Rd Cb
Co Rd Ca
Co Hwy B
Co Hwy D
Co Hwy E
Co Hwy F
Co Hwy G
Co Hwy H
Co Hwy J
Co Hwy K
Co Hwy L
Co Hwy M
Co Hwy N
Co Hwy P
Co Hwy R
Co Hwy S
Co Hwy T
Co Hwy U
Co Hwy V
Co Hwy W
Co Hwy X
Co Hwy Y
Co Hwy Z
Greenwood Reservoir Rd
Republic Ave
Norman Ave
Pine Hill Cemetery Rd
Pine Hill Cemetery Rd
Stop Line Rd
Stop Line Rd
Stop Line