GOVERNMENTAL UNIT REFERENCE MAP (2020): Seney township, MI

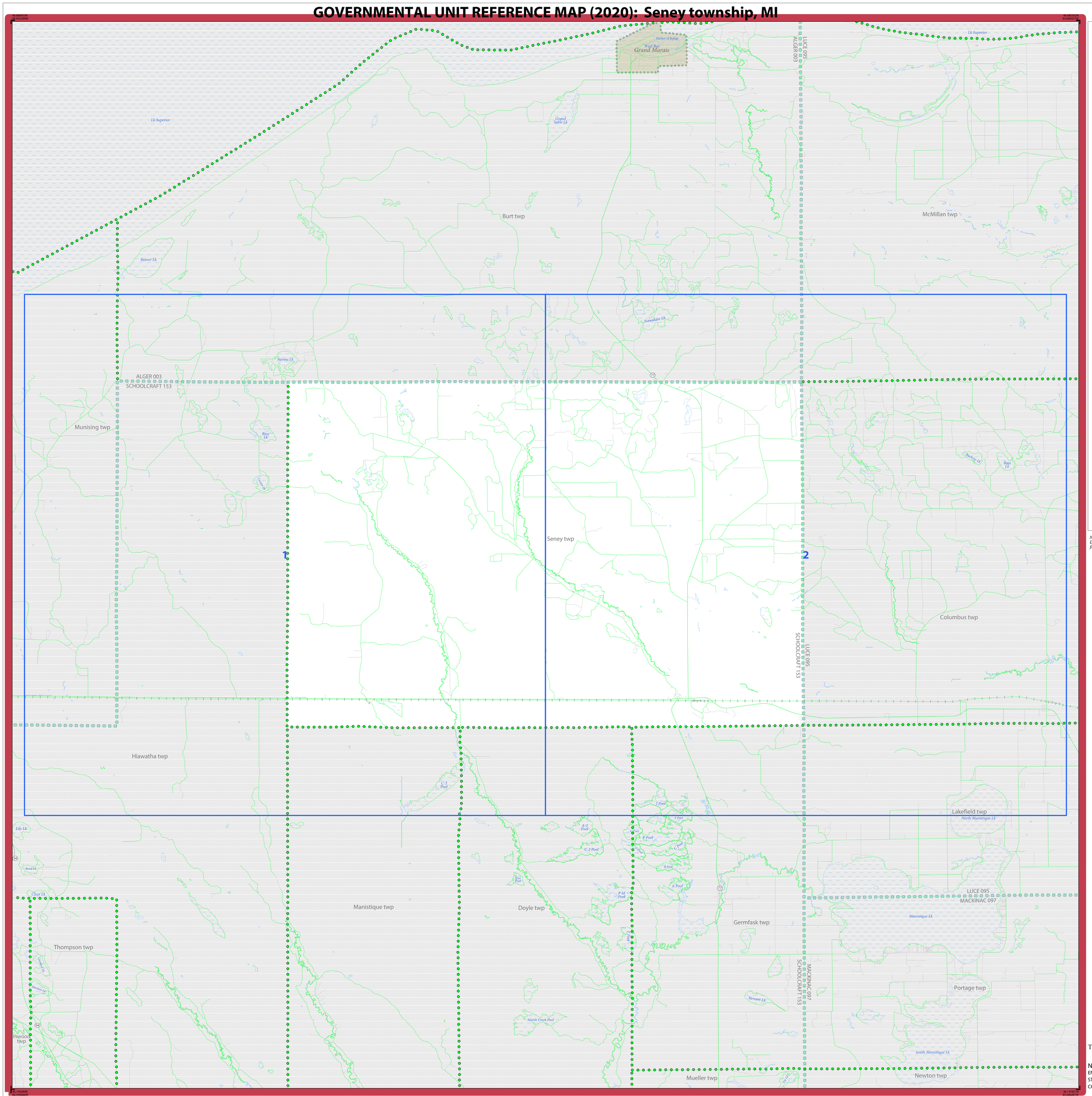

LEGEND

SYMBOL DESCRIPTION	SYMBOL	LABEL STYLE
Federal American Indian Reservation		L'ANSE RESERVATION (TA 1880)
Off-Reservation Trust Land		T1880
American Indian Tribal Subdivision		SHONTO (620)
Alaska Native Regional Corporation (ANRC)		*NANA ANRC 52120*
State (or statistically equivalent entity)		NEW YORK 36
County (or statistically equivalent entity)		ERIE 029
Minor Civil Division (MCD)[1]		Lee town 41460
Census County Division (CCD)[2]		*Jemez CCD 91650*
Consolidated City		MILFORD 47500
Incorporated Place[3]		Davis 18100
Census Designated Place (CDP)[2]		*Cochiti 16560*

DESCRIPTION	SYMBOL	DESCRIPTION	SYMBOL
Interstate	5	Water Body	Pleasant Lake
U.S. Highway	2	Swamp or Marsh	Okefenokee Swamp
State Highway	4	Glacier	Bering Glacier
Other Road	Marsh Ln	Airport, Airfield, or Helicopter Landing Pad	Dinard Airfield
Cul-de-sac		College or University	Coll/Univ
Circle		Military	Fort Belvoir
Geographic Offset or Corridor		Prison or Juvenile Detention Center	P/JDC
4WD Trail, Stairway, Alley, Walkway, or Ferry		Cemetery	Powell Cmtry
Railroad	Southern RR	Golf Course	Pinehurst GlfCrs
Pipeline or Power Line		National Park or Forest	Yosemite NP
Ridge or Fence		Other Park	St Francis Park
Property Line or Nonvisible Boundary		Outside Subject Area	
Perennial Stream	Tumbling Cr	Inset Area	A1
Intermittent Stream	Piney Cr		
Mountain Peak or Hill	Mt. Baker		

Where state, county, and/or MCD/CCD boundaries coincide, the map shows the boundary symbol for only the highest-ranking of these boundaries. Where American Indian reservation and American Indian tribal subdivision boundaries coincide, the map shows only the American Indian reservation boundaries.

Entity names are followed by either their FIPS code or census code; parentheses indicate a census code.

1 'MCD*' indicates a false MCD. These are for Census Bureau use only.

2 The CCD and CDP boundaries represent statistical entities only and are not updated through the BAS.

3 Incorporated place name color corresponds to the incorporated place fill color.

Due to space limitations, some road names, along with other feature and geography names on the map, may not be shown.

The Census Bureau stores primary and alternate road names, but only primary road names are used to label the roads on these maps.

Note: This index map sheet provides the map sheet configuration in relation to the subject entity. Due to scale limitations, map content may be simplified. Refer to parent and/or inset map sheets for detailed map content.

Total Sheets: 3 (Index 1; Parent 2; Inset 0)

NAME: Seney township (72500)
ENTITY TYPE: Minor Civil Division
ST: Michigan (26)
CO: Schoolcraft (153)

INDEX OR PARENT SHEET #: 000
INSET SHEET #: 000000

2020 MCD REF MAP (INDEX)

5370326153725000000000

All legal boundaries and names are as reported through the 2020 Boundary and Annexation Survey (BAS) and Boundary Validation Program (BVP). The boundaries shown on this map are for Census Bureau statistical data collection and tabulation purposes only; their depiction and designation for statistical purposes does not constitute a determination of jurisdictional authority or rights of ownership or entitlement.

Data Source: U.S. Census Bureau's MAF/TIGER database (TAB20), November 2020
Created by Geography Division: December 11, 2020

U.S. DEPARTMENT OF COMMERCE U.S. Census Bureau

Projection: Albers Equal Area Conic
Datum: NAD 83
Spheroid: GRS 80
1st Standard Parallel: 42 47 51
2nd Standard Parallel: 47 12 16
Central Meridian: -86 16 13
Latitude of Projection's Origin: 41 41 45
False Easting: 0
False Northing: 0

0 2 4 6 8 10 Kilometers
0 1 2 3 4 5 Miles
The plotted map scale is 1:81,880

N W E S

Boundary and Annexation Survey (BAS) ID: 32615372500
BAS Submission Deadline: March 1, 2021

PDF versions of the BAS maps are available at:
www.census.gov/programs-surveys/bas/geographies.html

For more information, or to request additional maps, please email geo.bas@census.gov, call 1-800-972-5651, or visit www.census.gov/programs-surveys/bas.html.

United States Census Bureau

GOVERNMENTAL UNIT REFERENCE MAP (2020): Seney township, MI

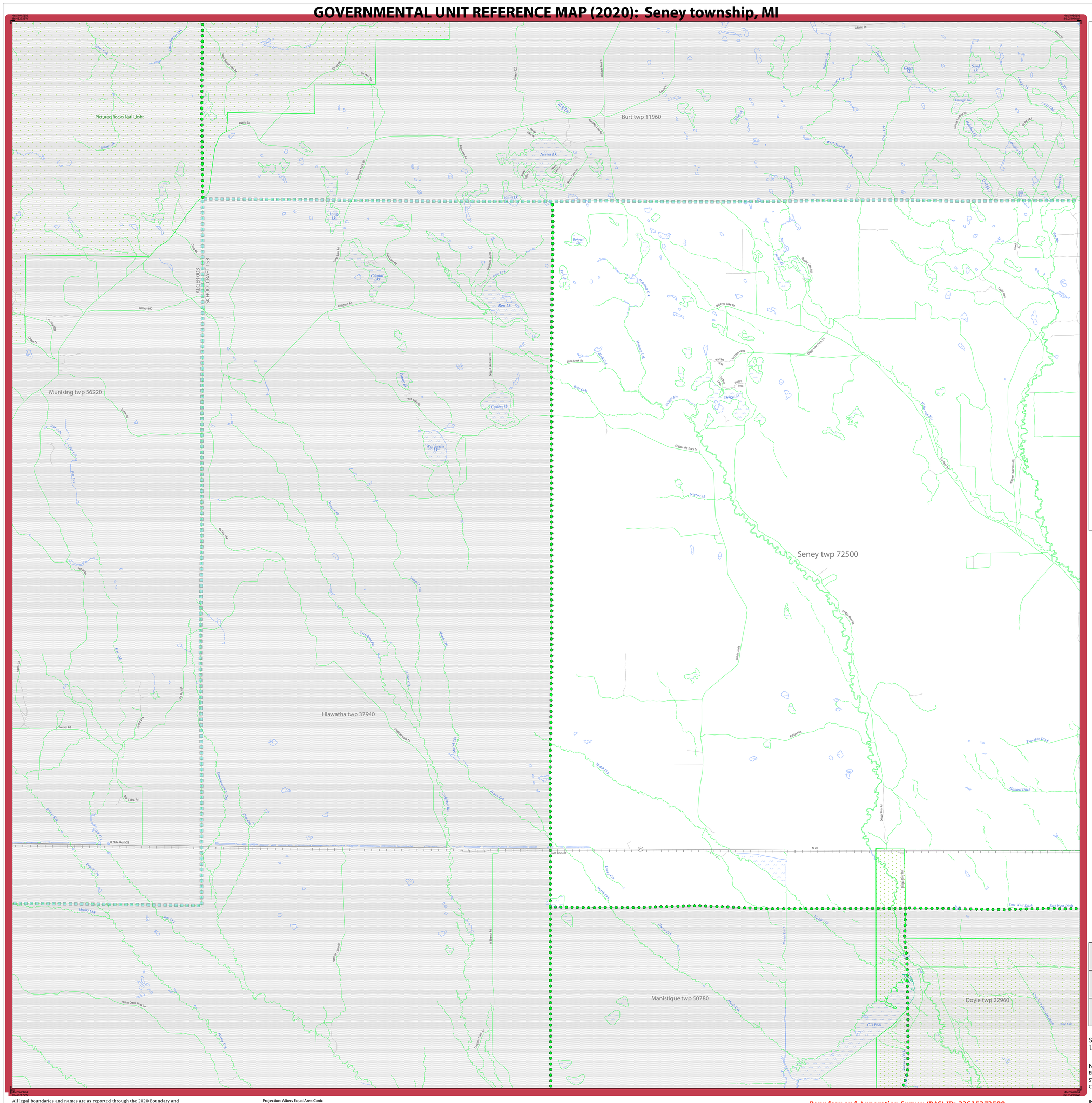
Pictured Rocks Natl Lkshr
Burt twp 11960
Munising twp 56220
Seney twp 72500
Hiawatha twp 37940
Manistique twp 50780
Doyle twp 22960
ALGER 003
SCHOOLCRAFT 153
Nevins Lk
Iosia Lk
Lang Lk
Gemini Lk
Ross Lk
Cusino Lk
Worchester Lk
Driggs Lk
Bonner Lk
Fish Lk
Grace Lk
Sand Lk
Triangle Lk
Two Mile Ditch
Holland Ditch
East Way Ditch
West Way Ditch
C-3 Pond
Pine Crk
Walk Crk
Driggs Lake Trck Tr
Co Hwy 690
Co Rd 437
Co Rd 435
Co Rd 434
Co Rd 433
Co Rd 432
Co Rd 431
Co Rd 430
Co Rd 429
Co Rd 428
Co Rd 427
Co Rd 426
Co Rd 425
Co Rd 424
Co Rd 423
Co Rd 422
Co Rd 421
Co Rd 420
Co Rd 419
Co Rd 418
Co Rd 417
Co Rd 416
Co Rd 415
Co Rd 414
Co Rd 413
Co Rd 412
Co Rd 411
Co Rd 410
Co Rd 409
Co Rd 408
Co Rd 407
Co Rd 406
Co Rd 405
Co Rd 404
Co Rd 403
Co Rd 402
Co Rd 401
Co Rd 400
Co Rd 399
Co Rd 398
Co Rd 397
Co Rd 396
Co Rd 395
Co Rd 394
Co Rd 393
Co Rd 392
Co Rd 391
Co Rd 390
Co Rd 389
Co Rd 388
Co Rd 387
Co Rd 386
Co Rd 385
Co Rd 384
Co Rd 383
Co Rd 382
Co Rd 381
Co Rd 380
Co Rd 379
Co Rd 378
Co Rd 377
Co Rd 376
Co Rd 375
Co Rd 374
Co Rd 373
Co Rd 372
Co Rd 371
Co Rd 370
Co Rd 369
Co Rd 368
Co Rd 367
Co Rd 366
Co Rd 365
Co Rd 364
Co Rd 363
Co Rd 362
Co Rd 361
Co Rd 360
Co Rd 359
Co Rd 358
Co Rd 357
Co Rd 356
Co Rd 355
Co Rd 354
Co Rd 353
Co Rd 352
Co Rd 351
Co Rd 350
Co Rd 349
Co Rd 348
Co Rd 347
Co Rd 346
Co Rd 345
Co Rd 344
Co Rd 343
Co Rd 342
Co Rd 341
Co Rd 340
Co Rd 339
Co Rd 338
Co Rd 337
Co Rd 336
Co Rd 335
Co Rd 334
Co Rd 333
Co Rd 332
Co Rd 331
Co Rd 330
Co Rd 329
Co Rd 328
Co Rd 327
Co Rd 326
Co Rd 325
Co Rd 324
Co Rd 323
Co Rd 322
Co Rd 321
Co Rd 320
Co Rd 319
Co Rd 318
Co Rd 317
Co Rd 316
Co Rd 315
Co Rd 314
Co Rd 313
Co Rd 312
Co Rd 311
Co Rd 310
Co Rd 309
Co Rd 308
Co Rd 307
Co Rd 306
Co Rd 305
Co Rd 304
Co Rd 303
Co Rd 302
Co Rd 301
Co Rd 300
Co Rd 299
Co Rd 298
Co Rd 297
Co Rd 296
Co Rd 295
Co Rd 294
Co Rd 293
Co Rd 292
Co Rd 291
Co Rd 290
Co Rd 289
Co Rd 288
Co Rd 287
Co Rd 286
Co Rd 285
Co Rd 284
Co Rd 283
Co Rd 282
Co Rd 281
Co Rd 280
Co Rd 279
Co Rd 278
Co Rd 277
Co Rd 276
Co Rd 275
Co Rd 274
Co Rd 273
Co Rd 272
Co Rd 271
Co Rd 270
Co Rd 269
Co Rd 268
Co Rd 267
Co Rd 266
Co Rd 265
Co Rd 264
Co Rd 263
Co Rd 262
Co Rd 261
Co Rd 260
Co Rd 259
Co Rd 258
Co Rd 257
Co Rd 256
Co Rd 255
Co Rd 254
Co Rd 253
Co Rd 252
Co Rd 251
Co Rd 250
Co Rd 249
Co Rd 248
Co Rd 247
Co Rd 246
Co Rd 245
Co Rd 244
Co Rd 243
Co Rd 242
Co Rd 241
Co Rd 240
Co Rd 239
Co Rd 238
Co Rd 237
Co Rd 236
Co Rd 235
Co Rd 234
Co Rd 233
Co Rd 232
Co Rd 231
Co Rd 230
Co Rd 229
Co Rd 228
Co Rd 227
Co Rd 226
Co Rd 225
Co Rd 224
Co Rd 223
Co Rd 222
Co Rd 221
Co Rd 220
Co Rd 219
Co Rd 218
Co Rd 217
Co Rd 216
Co Rd 215
Co Rd 214
Co Rd 213
Co Rd 212
Co Rd 211
Co Rd 210
Co Rd 209
Co Rd 208
Co Rd 207
Co Rd 206
Co Rd 205
Co Rd 204
Co Rd 203
Co Rd 202
Co Rd 201
Co Rd 200
Co Rd 199
Co Rd 198
Co Rd 197
Co Rd 196
Co Rd 195
Co Rd 194
Co Rd 193
Co Rd 192
Co Rd 191
Co Rd 190
Co Rd 189
Co Rd 188
Co Rd 187
Co Rd 186
Co Rd 185
Co Rd 184
Co Rd 183
Co Rd 182
Co Rd 181
Co Rd 180
Co Rd 179
Co Rd 178
Co Rd 177
Co Rd 176
Co Rd 175
Co Rd 174
Co Rd 173
Co Rd 172
Co Rd 171
Co Rd 170
Co Rd 169
Co Rd 168
Co Rd 167
Co Rd 166
Co Rd 165
Co Rd 164
Co Rd 163
Co Rd 162
Co Rd 161
Co Rd 160
Co Rd 159
Co Rd 158
Co Rd 157
Co Rd 156
Co Rd 155
Co Rd 154
Co Rd 153
Co Rd 152
Co Rd 151
Co Rd 150
Co Rd 149
Co Rd 148
Co Rd 147
Co Rd 146
Co Rd 145
Co Rd 144
Co Rd 143
Co Rd 142
Co Rd 141
Co Rd 140
Co Rd 139
Co Rd 138
Co Rd 137
Co Rd 136
Co Rd 135
Co Rd 134
Co Rd 133
Co Rd 132
Co Rd 131
Co Rd 130
Co Rd 129
Co Rd 128
Co Rd 127
Co Rd 126
Co Rd 125
Co Rd 124
Co Rd 123
Co Rd 122
Co Rd 121
Co Rd 120
Co Rd 119
Co Rd 118
Co Rd 117
Co Rd 116
Co Rd 115
Co Rd 114
Co Rd 113
Co Rd 112
Co Rd 111
Co Rd 110
Co Rd 109
Co Rd 108
Co Rd 107
Co Rd 106
Co Rd 105
Co Rd 104
Co Rd 103
Co Rd 102
Co Rd 101
Co Rd 100
Co Rd 99
Co Rd 98
Co Rd 97
Co Rd 96
Co Rd 95
Co Rd 94
Co Rd 93
Co Rd 92
Co Rd 91
Co Rd 90
Co Rd 89
Co Rd 88
Co Rd 87
Co Rd 86
Co Rd 85
Co Rd 84
Co Rd 83
Co Rd 82
Co Rd 81
Co Rd 80
Co Rd 79
Co Rd 78
Co Rd 77
Co Rd 76
Co Rd 75
Co Rd 74
Co Rd 73
Co Rd 72
Co Rd 71
Co Rd 70
Co Rd 69
Co Rd 68
Co Rd 67
Co Rd 66
Co Rd 65
Co Rd 64
Co Rd 63
Co Rd 62
Co Rd 61
Co Rd 60
Co Rd 59
Co Rd 58
Co Rd 57
Co Rd 56
Co Rd 55
Co Rd 54
Co Rd 53
Co Rd 52
Co Rd 51
Co Rd 50
Co Rd 49
Co Rd 48
Co Rd 47
Co Rd 46
Co Rd 45
Co Rd 44
Co Rd 43
Co Rd 42
Co Rd 41
Co Rd 40
Co Rd 39
Co Rd 38
Co Rd 37
Co Rd 36
Co Rd 35
Co Rd 34
Co Rd 33
Co Rd 32
Co Rd 31
Co Rd 30
Co Rd 29
Co Rd 28
Co Rd 27
Co Rd 26
Co Rd 25
Co Rd 24
Co Rd 23
Co Rd 22
Co Rd 21
Co Rd 20
Co Rd 19
Co Rd 18
Co Rd 17
Co Rd 16
Co Rd 15
Co Rd 14
Co Rd 13
Co Rd 12
Co Rd 11
Co Rd 10
Co Rd 9
Co Rd 8
Co Rd 7
Co Rd 6
Co Rd 5
Co Rd 4
Co Rd 3
Co Rd 2
Co Rd 1
M 28
W State Hwy M28
Sea Lore Rd
Mercury Lake Rd
Black Creek Rd
Sullers Loop
Wardles Way
Ellis Rd
Eskad Rd
Diggs Rive Rd
Walsh Trck
Hickey Crk
Hickey Creek Trck Tr
Hickey Crk
Star Crk
Pine Crk
Pinney Crk
Pinney Crk
Pinney

GOVERNMENTAL UNIT REFERENCE MAP (2020): Seney township, MI

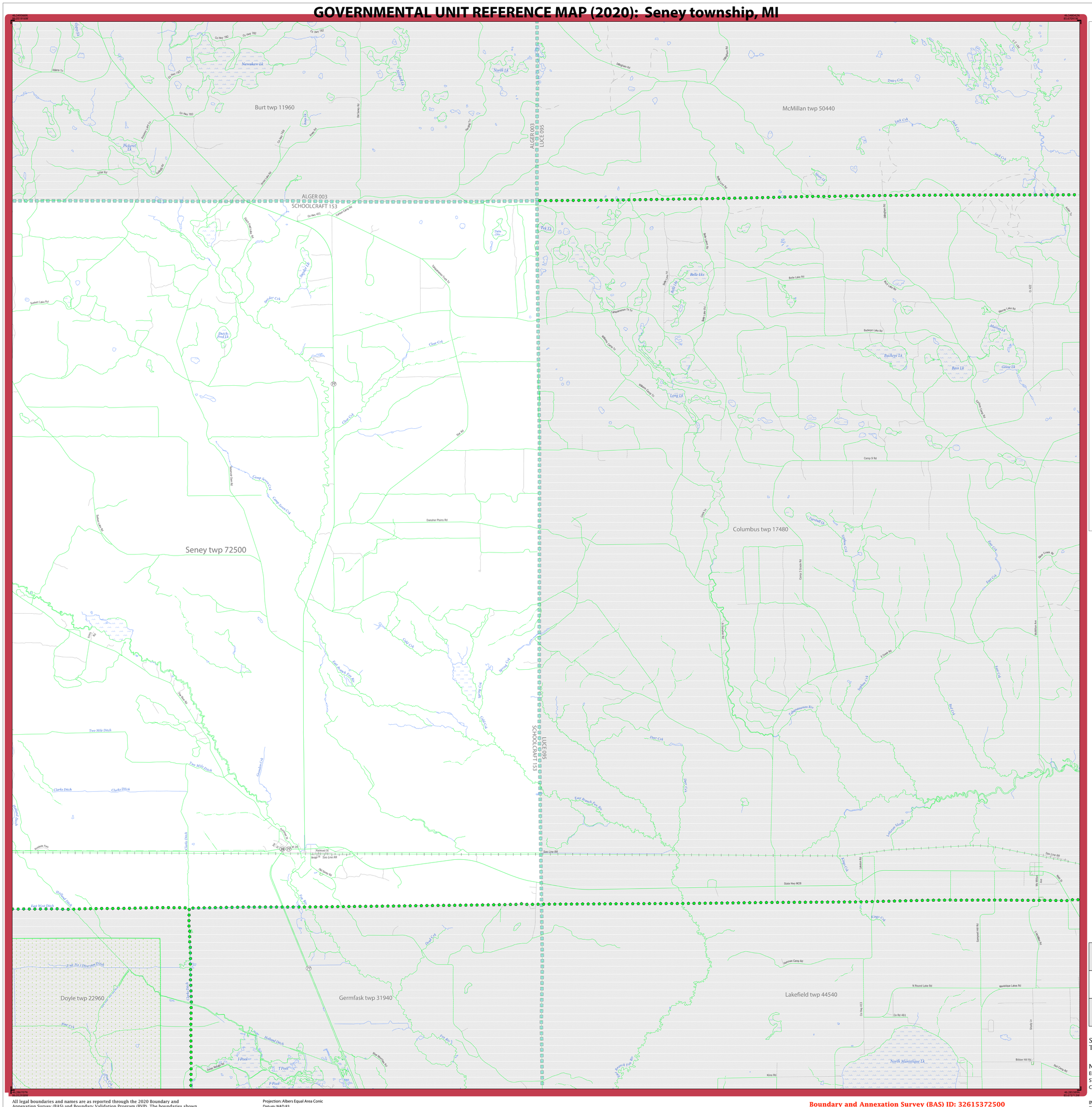
Burt twp 11960
McMillan twp 50440
ALGER 003
SCHOOLCRAFT 153
LUCE 095
ALGER 003
LUCE 095
SCHOOLCRAFT 153
LUCE 095
Seney twp 72500
Columbus twp 17480
Doyle twp 22960
Germfask twp 31940
Lakefield twp 44540
Newakaw Lk
North Lk
Pickerel Lk
Belle Lks
Buckeye Lk
Bass Lk
Long Lk
Clear Crk
Camp Seney Crk
Two Mile Ditch
Clarks Ditch
Soo Line RR
Tahquamenon Rlv
Tumbling Cr
Piney Cr
Mt. Baker
Railroad St
Soo Line RR
Old Hwy 28
State Hwy M28
Co Rd 461
Co Hwy 412
N Round Lake Rd
Manistique Lakes Rd
Bibber Hill Rd
Hal Camp Rd
Kiss Rd
Lumber Camp Rd
Camp 9 Rd
Dataher Plains Rd
Sullivan Lake Rd
Sand Lake Rd
Co Hwy 451
Co Hwy 782
Co Hwy 785
Old Seney Rd
Tahquamenon Trail Dr
Belle Lake Rd
Buckeye Lake Rd
Morse Lake Rd
Co Rd 432
Camp 2 Grade Rd
E Creek Rd
Meridian Ave
Lake St
Lakeline Rd
Demspsey Hill Rd
Shady Ln
Fox Rd
Hollow Ditch
East West Ditch
Elk No 1 Diversion Ditch
Pine Crk
Fox Rlv
Pond Crk
Kings Crk
Lake Mouth
Spring Crk
Deer Crk
East Branch Fox Rlv
Tahquamenon Rlv
Spring Crk
Cold Crk
Grandon Crk
Two Mile Ditch
Clarks Ditch
Hollow Ditch
Clear Crk
Camp Seney Crk
Camp Seney Crk
Dry Crk
Pond Lks
Pike Lks
Trk Lk
Long Lk
Tamarack Lk
Bass Lk
Gibson Lk
Mirror Lk
Buckeye Lk
Belle Lks
Belle Lk
North Lk
Newakaw Lk
Pickerel Lk
Spring Lk
Sand Lk
Sullivan Lk
Duck Pond Lk
Spring Lk
Pine Lks
Dry Crk
Dairy Crk
Lock Crk
Lock Crk
Lock Crk
Bass Lk
Bass Crk
East Crk
Mud Crk
Spring Crk
Deer Crk
Kings Crk
Pond Crk
Fox Rlv
Tahquamenon Rlv
Tahquamenon Trail Dr
Belle Lake Rd
Buckeye Lake Rd
Morse Lake Rd
Co Rd 432
Camp 9 Rd
Camp 2 Grade Rd
E Creek Rd
Meridian Ave
Lake St
Lakeline Rd
Demspsey Hill Rd
Shady Ln
Bibber Hill Rd
Hal Camp Rd
Kiss Rd
Lumber Camp Rd
N Round Lake Rd
Manistique Lakes Rd
Co Rd 461
Co Hwy 412
Soo Line RR
State Hwy M28
Railroad St
Old Hwy 28
Fox Rd
Two Mile Ditch
Clarks Ditch
Clarks Ditch
Hollow Ditch
East West Ditch
Elk No 1 Diversion Ditch
Pine Crk
Fox Rlv
Pond Crk
Kings Crk
Lake Mouth
Spring Crk
Deer Crk
East Branch Fox Rlv
Tahquamenon Rlv
Spring Crk
Cold Crk
Grandon Crk