GOVERNMENTAL UNIT REFERENCE MAP (2020): Stearns County, MN

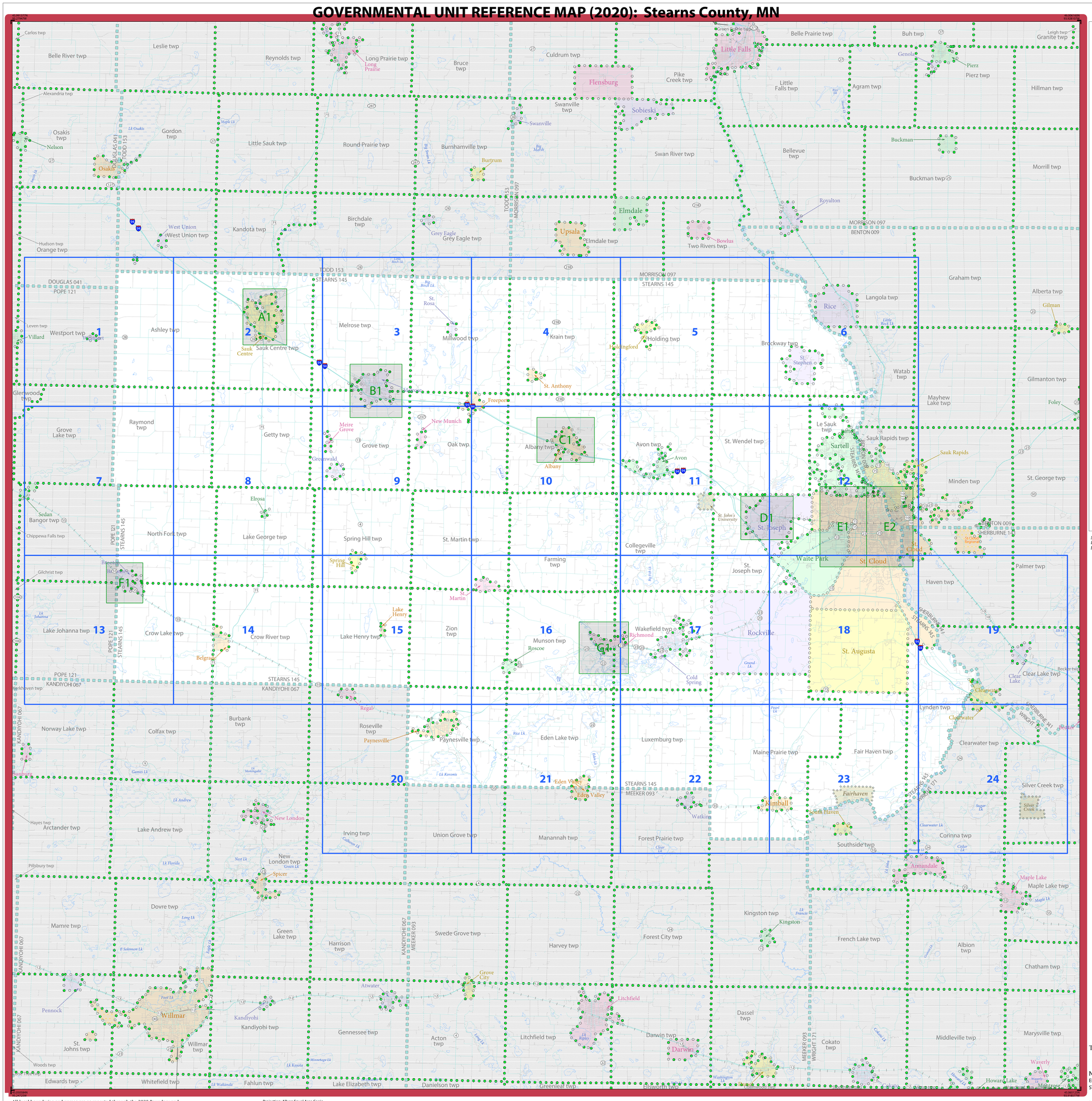

LEGEND

SYMBOL DESCRIPTION	SYMBOL	LABEL STYLE
Federal American Indian Reservation		L'ANSE RESERVATION (TA 1880)
Off-Reservation Trust Land		T1880
American Indian Tribal Subdivision		SHONTO (620)
Alaska Native Regional Corporation (ANRC)		*NANA ANRC 52120*
State (or statistically equivalent entity)		NEW YORK 36
County (or statistically equivalent entity)		ERIE 029
Minor Civil Division (MCD)[1]		Lee town 41460
Census County Division (CCD)[2]		*Jemez CCD 91650*
Consolidated City		MILFORD 47500
Incorporated Place[3]		Davis 18100
Census Designated Place (CDP)[2]		*Cochiti 16560*

DESCRIPTION	SYMBOL	DESCRIPTION	SYMBOL
Interstate	5	Water Body	*Pleasant Lake*
U.S. Highway	2	Swamp or Marsh	*Okefenokee Swamp*
State Highway	4	Glacier	*Bering Glacier*
Other Road	Marsh Ln	Airport, Airfield, or Helicopter Landing Pad	Dönärd Airfield
Cul-de-sac		College or University	Coll/Univ
Circle		Military	Fort Belvoir
Geographic Offset or Corridor		Prison or Juvenile Detention Center	P/JDC
4WD Trail, Stairway, Alley, Walkway, or Ferry		Cemetery	Powell Cmtry
Railroad	Southern RR	Golf Course	Pinehurst GlfCrs
Pipeline or Power Line		National Park or Forest	Yosemite NP
Ridge or Fence		Other Park	St Francis Park
Property Line or Nonvisible Boundary		Outside Subject Area	
Perennial Stream	*Tumbling Cr*	Inset Area	A1
Intermittent Stream	*Piney Cr*		
Mountain Peak or Hill	*Mt. Baker*		

Where state, county, and/or MCD/CCD boundaries coincide, the map shows the boundary symbol for only the highest-ranking of these boundaries. Where American Indian reservation and American Indian tribal subdivision boundaries coincide, the map shows only the American Indian reservation boundaries.

Entity names are followed by either their FIPS code or census code; parentheses indicate a census code.

1 "MCD" indicates a false MCD. These are for Census Bureau use only.

2 The CCD and CDP boundaries represent statistical entities only and are not updated through the BAS.

3 Incorporated place name color corresponds to the incorporated place fill color.

Due to space limitations, some road names, along with other feature and geography names on the map, may not be shown.

The Census Bureau stores primary and alternate road names, but only primary road names are used to label the roads on these maps.

Note: This index map sheet provides the map sheet configuration in relation to the subject entity. Due to scale limitations, map content may be simplified. Refer to parent and/or inset map sheets for detailed map content.

Total Sheets: 33 (Index 1; Parent 24; Inset 8)

NAME: Stearns County (145)
ENTITY TYPE: County or statistically equivalent entity
ST: Minnesota (27)

INDEX OR PARENT SHEET #: 000
INSET SHEET #: 000000

2020 COUNTY REF MAP (INDEX)

5340227145000000000000

All legal boundaries and names are as reported through the 2020 Boundary and Annexation Survey (BAS) and Boundary Validation Program (BVP). The boundaries shown on this map are for Census Bureau statistical data collection and tabulation purposes only; their depiction and designation for statistical purposes does not constitute a determination of jurisdictional authority or rights of ownership or entitlement.

Data Source: U.S. Census Bureau's MAF/TIGER database (TAB20), November 2020
Created by Geography Division: December 08, 2020

U.S. DEPARTMENT OF COMMERCE U.S. Census Bureau

Projection: Albers Equal Area Conic
Datum: NAD 83
Spheroid: GRS 80
1st Standard Parallel: 44 28 52
2nd Standard Parallel: 48 24 13
Central Meridian: -93 21 39
Latitude of Projection's Origin: 43 30 01
False Easting: 0
False Northing: 0

0 4 8 12 16 20 Kilometers
0 2 4 6 8 10 Miles
The plotted map scale is 1:143,290

N W E S

Boundary and Annexation Survey (BAS) ID: 22714500000
BAS Submission Deadline: March 1, 2021

PDF versions of the BAS maps are available at:
www.census.gov/programs-surveys/bas/geographies.html

For more information, or to request additional maps, please email geo.bas@census.gov, call 1-800-972-5651, or visit www.census.gov/programs-surveys/bas.html.

United States Census Bureau

GOVERNMENTAL UNIT REFERENCE MAP (2020): Stearns County, MN

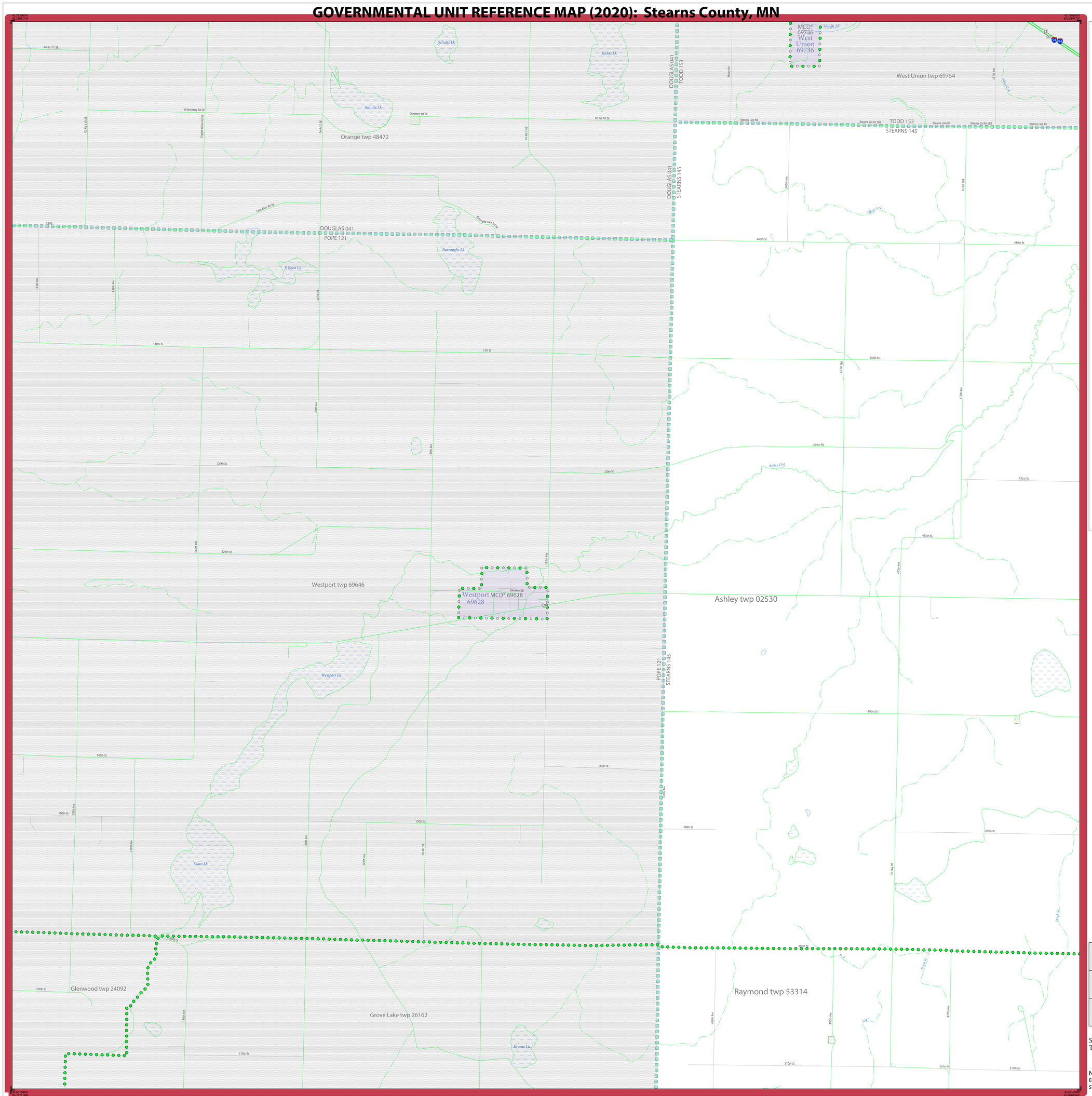

LEGEND

SYMBOL DESCRIPTION	SYMBOL	LABEL STYLE
Federal American Indian Reservation		L'ANSE RESERVATION (TA 1880)
Off-Reservation Trust Land		T1880
American Indian Tribal Subdivision		SHONTO (620)
Alaska Native Regional Corporation (ANRC)		*NANA ANRC 52120*
State (or statistically equivalent entity)		NEW YORK 36
County (or statistically equivalent entity)		ERIE 029
Minor Civil Division (MCD)[1]		Lee town 41460
Census County Division (CCD)[2]		*Jemez CCD 91650*
Consolidated City		MILFORD 47500
Incorporated Place[3]		Davis 18100
Census Designated Place (CDP)[2]		*Cochiti 16560*

DESCRIPTION	SYMBOL	DESCRIPTION	SYMBOL
Interstate	5	Water Body	Pleasant Lake
U.S. Highway	2	Swamp or Marsh	Okefenokee Swamp
State Highway	4	Glacier	Bering Glacier
Other Road	Marsh Ln	Airport, Airfield, or Helicopter Landing Pad	Dönärd Airfield
Cul-de-sac		College or University	Coll/Univ
Circle		Military	Fort Belvoir
Geographic Offset or Corridor		Prison or Juvenile Detention Center	P/JDC
4WD Trail, Stairway, Alley, Walkway, or Ferry		Cemetery	Powell Cmtry
Railroad	Southern RR	Golf Course	Pinehurst GlfCrs
Pipeline or Power Line		National Park or Forest	Yosemite NP
Ridge or Fence		Other Park	St Francis Park
Property Line or Nonvisible Boundary		Outside Subject Area	
Perennial Stream	Tumbling Cr	Inset Area	A1
Intermittent Stream	Piney Cr		
Mountain Peak or Hill	Mt. Baker		

Where state, county, and/or MCD/CCD boundaries coincide, the map shows the boundary symbol for only the highest-ranking of these boundaries. Where American Indian reservation and American Indian tribal subdivision boundaries coincide, the map shows only the American Indian reservation boundaries.

Entity names are followed by either their FIPS code or census code; parentheses indicate a census code.

1 'MCD*' indicates a false MCD. These are for Census Bureau use only.

2 The CCD and CDP boundaries represent statistical entities only and are not updated through the BAS.

3 Incorporated place name color corresponds to the incorporated place fill color.

Due to space limitations, some road names, along with other feature and geography names on the map, may not be shown.

The Census Bureau stores primary and alternate road names, but only primary road names are used to label the roads on these maps.

Key to Adjacent Sheets

	1	2
	7	8

Sheet Location within Entity

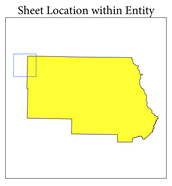

Sheet 1 of 24 PARENT sheets
Total Sheets: 33 (Index 1; Parent 24; Inset 8)

NAME: Stearns County (145)
ENTITY TYPE: County or statistically equivalent entity
ST: Minnesota (27)

INDEX OR PARENT SHEET #: 001
INSET SHEET #: 000000

2020 COUNTY REF MAP (PARENT)

5340227145000000001000000

All legal boundaries and names are as reported through the 2020 Boundary and Annexation Survey (BAS) and Boundary Validation Program (BVP). The boundaries shown on this map are for Census Bureau statistical data collection and tabulation purposes only; their depiction and designation for statistical purposes does not constitute a determination of jurisdictional authority or rights of ownership or entitlement.

Data Source: U.S. Census Bureau's MAF/TIGER database (TAB20), November 2020
Created by Geography Division: December 08, 2020

U.S. DEPARTMENT OF COMMERCE U.S. Census Bureau

Projection: Albers Equal Area Conic
Datum: NAD 83
Spheroid: GRS 80
1st Standard Parallel: 44 28 52
2nd Standard Parallel: 48 24 13
Central Meridian: -93 21 39
Latitude of Projection's Origin: 43 30 01
False Easting: 0
False Northing: 0

0 0.6 1.2 1.8 2.4 3 Kilometers
0 0.4 0.8 1.2 1.6 2 Miles
The plotted map scale is 1:20,000

N W E S

Boundary and Annexation Survey (BAS) ID: 22714500000
BAS Submission Deadline: March 1, 2021

PDF versions of the BAS maps are available at:
www.census.gov/programs-surveys/bas/geographies.html

For more information, or to request additional maps, please email geo.bas@census.gov, call 1-800-972-5651, or visit www.census.gov/programs-surveys/bas.html.

United States Census Bureau

GOVERNMENTAL UNIT REFERENCE MAP (2020): Stearns County, MN

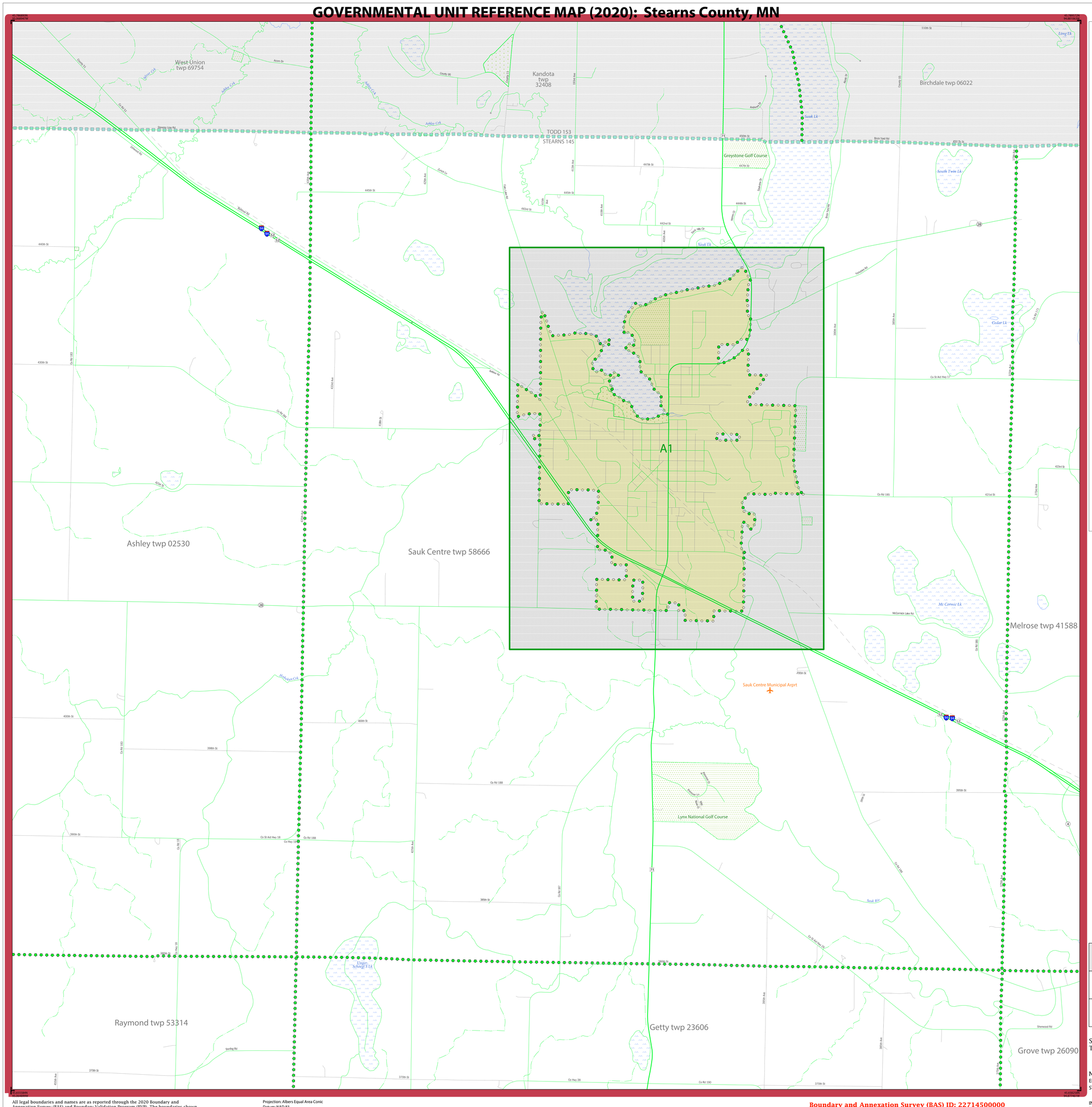

LEGEND

SYMBOL DESCRIPTION	SYMBOL	LABEL STYLE
Federal American Indian Reservation		L'ANSE RESERVATION (TA 1880)
Off-Reservation Trust Land		T1880
American Indian Tribal Subdivision		SHONTO (620)
Alaska Native Regional Corporation (ANRC)		NANA ANRC 52120
State (or statistically equivalent entity)		NEW YORK 36
County (or statistically equivalent entity)		ERIE 029
Minor Civil Division (MCD)[1]		Lee town 41460
Census County Division (CCD)[2]		Jemez CCD 91650
Consolidated City		MILFORD 47500
Incorporated Place[3]		Davis 18100
Census Designated Place (CDP)[2]		Cochiti 16560

DESCRIPTION	SYMBOL
Interstate	5
U.S. Highway	2
State Highway	4
Other Road	Marsh Ln
Cul-de-sac	
Circle	
Geographic Offset or Corridor	
4WD Trail, Stairway, Alley, Walkway, or Ferry	
Railroad	Southern RR
Pipeline or Power Line	
Ridge or Fence	
Property Line or Nonvisible Boundary	
Perennial Stream	Tumbling Cr
Intermittent Stream	Piney Cr
Mountain Peak or Hill	Mt. Baker

DESCRIPTION	SYMBOL
Water Body	Pleasant Lake
Swamp or Marsh	Okefenokee Swamp
Glacier	Bering Glacier
Airport, Airfield, or Helicopter Landing Pad	Donard Airfield
College or University	Coll/Univ
Military	Fort Belvoir
Prison or Juvenile Detention Center	P/JDC
Cemetery	Powell Cmtry
Golf Course	Pinehurst GlfCrs
National Park or Forest	Yosemite NP
Other Park	St Francis Park
Outside Subject Area	
Inset Area	A1

Where state, county, and/or MCD/CCD boundaries coincide, the map shows the boundary symbol for only the highest-ranking of these boundaries. Where American Indian reservation and American Indian tribal subdivision boundaries coincide, the map shows only the American Indian reservation boundaries.

Entity names are followed by either their FIPS code or census code; parentheses indicate a census code.

1 'MCD*' indicates a false MCD. These are for Census Bureau use only.

2 The CCD and CDP boundaries represent statistical entities only and are not updated through the BAS.

3 Incorporated place name color corresponds to the incorporated place fill color.

Due to space limitations, some road names, along with other feature and geography names on the map, may not be shown.

The Census Bureau stores primary and alternate road names, but only primary road names are used to label the roads on these maps.

Key to Adjacent Sheets

1	2	3
7	8	9

Sheet Location within Entity

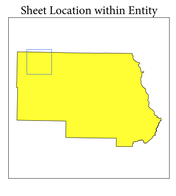

Sheet 2 of 24 PARENT sheets
Total Sheets: 33 (Index 1; Parent 24; Inset 8)

NAME: Stearns County (145)
ENTITY TYPE: County or statistically equivalent entity
ST: Minnesota (27)

INDEX OR PARENT SHEET #: 002
INSET SHEET #: 000000

2020 COUNTY REF MAP (PARENT)

5340227145000000002000000

All legal boundaries and names are as reported through the 2020 Boundary and Annexation Survey (BAS) and Boundary Validation Program (BVP). The boundaries shown on this map are for Census Bureau statistical data collection and tabulation purposes only; their depiction and designation for statistical purposes does not constitute a determination of jurisdictional authority or rights of ownership or entitlement.

Data Source: U.S. Census Bureau's MAF/TIGER database (TAB20), November 2020
Created by: Geography Division: December 08, 2020

U.S. DEPARTMENT OF COMMERCE U.S. Census Bureau

Projection: Albers Equal Area Conic
Datum: NAD 83
Spheroid: GRS 80
1st Standard Parallel: 44 28 52
2nd Standard Parallel: 48 24 13
Central Meridian: -93 21 39
Latitude of Projection's Origin: 43 30 01
False Easting: 0
False Northing: 0

0 0.6 1.2 1.8 2.4 3 Kilometers
0 0.4 0.8 1.2 1.6 2 Miles
The plotted map scale is 1:20,000

N W E S

Boundary and Annexation Survey (BAS) ID: 22714500000
BAS Submission Deadline: March 1, 2021

PDF versions of the BAS maps are available at: www.census.gov/programs-surveys/bas/geographies.html

For more information, or to request additional maps, please email geo.bas@census.gov, call 1-800-972-5651, or visit www.census.gov/programs-surveys/bas.html.

United States Census Bureau

GOVERNMENTAL UNIT REFERENCE MAP (2020): Stearns County, MN

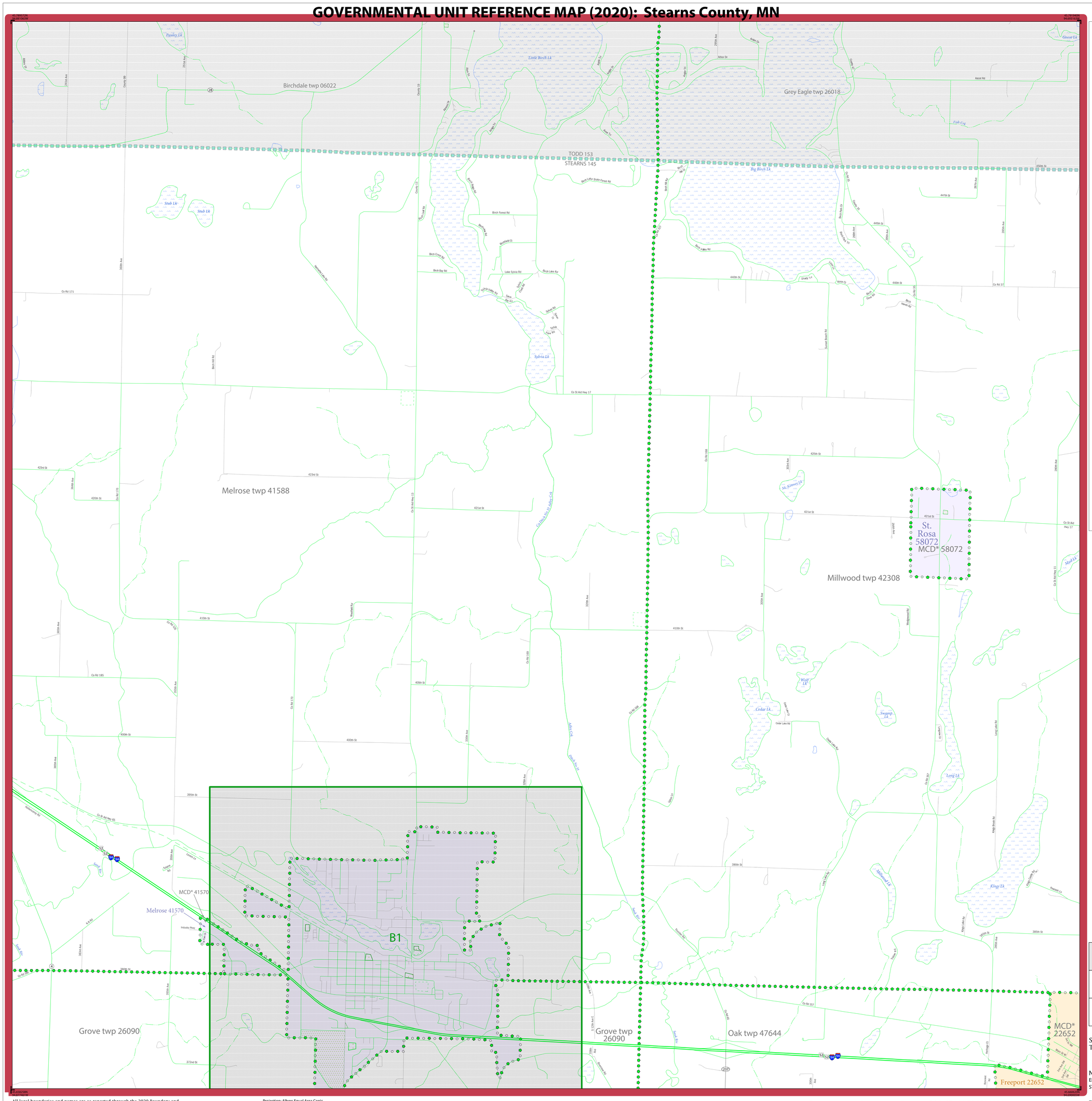
Birchdale twp 06022
Grey Eagle twp 26018
TODD 153
STEARNS 145
Melrose twp 41588
Millwood twp 42308
St. Rosa 58072
MCD* 58072
MCD* 41570
Melrose 41570
B1
Grove twp 26090
Grove twp 26090
Oak twp 47644
MCD* 22652
Freeport 22652
Little Birch Lk
Big Birch Lk
Stub Lk
Sylvia Lk
Mc Kenney Lk
Cedar Lk
Wolf Lk
Swamp Lk
Long Lk
Kings Lk
Mud Lk
Pauley Lk
Goose Lk
Fish Crk
Birch Lake State Forest Rd
Co St Aid Hwy 17
Co Rd 171
Co Rd 185
Co St Aid Hwy 65
Co Rd 157
Co Rd 37
Co Rd 185
Co Rd 170
Co Rd 189
Co Rd 188
Co Rd 187
Co Rd 186
Co St Aid Hwy 13
Co St Aid Hwy 11
Co Rd 185
Co Rd 186
Co Rd 187
Co Rd 188
Co Rd 189
Co Rd 170
Co Rd 171
Co Rd 157
Co Rd 37
Co St Aid Hwy 17
Co St Aid Hwy 65
Co St Aid Hwy 11
423rd St
421st St
410th St
400th St
395th St
390th St
385th St
372nd St
420th St
425th St
447th St
450th St
440th St
445th St
Birch Forest Rd
Birch Cross Rd
Birch Bay Rd
Birch Lake Rd
Lake Sylvia Rd
Sylvia Lake Rd
Birch Hill Rd
Birch Valley Rd
Birch Beach Rd
Birch Hill Dr
Birch Cove Rd
Birch Heath Rd
Sunset Beach Rd
Birch Rd
Hiawatha Lake Rd
Hiawatha Rd
Highland Rd
Cedar Lake Rd
Long Lake Rd
Kings Brook Rd
Kings Creek Rd
Kings Lake Rd
Pleasant Ln
Marsh Ln
Shady Ln
Lake Dr
Lake Rd
Lake Ln
Lake Pkr
Lake Cir
Lake Ct
Lake Cir
Lake Ct
Lake Ln
Lake Rd
Lake Pkr
Lake Cir
Lake Ln
Lake Rd
Lake Ln
Lake Rd
Lake Pkr
Lake Cir
Lake Ln
Lake Rd
Lake Pkr
Lake Cir
Lake Ln
Lake Rd
Lake Pkr
Lake Cir

GOVERNMENTAL UNIT REFERENCE MAP (2020): Stearns County, MN

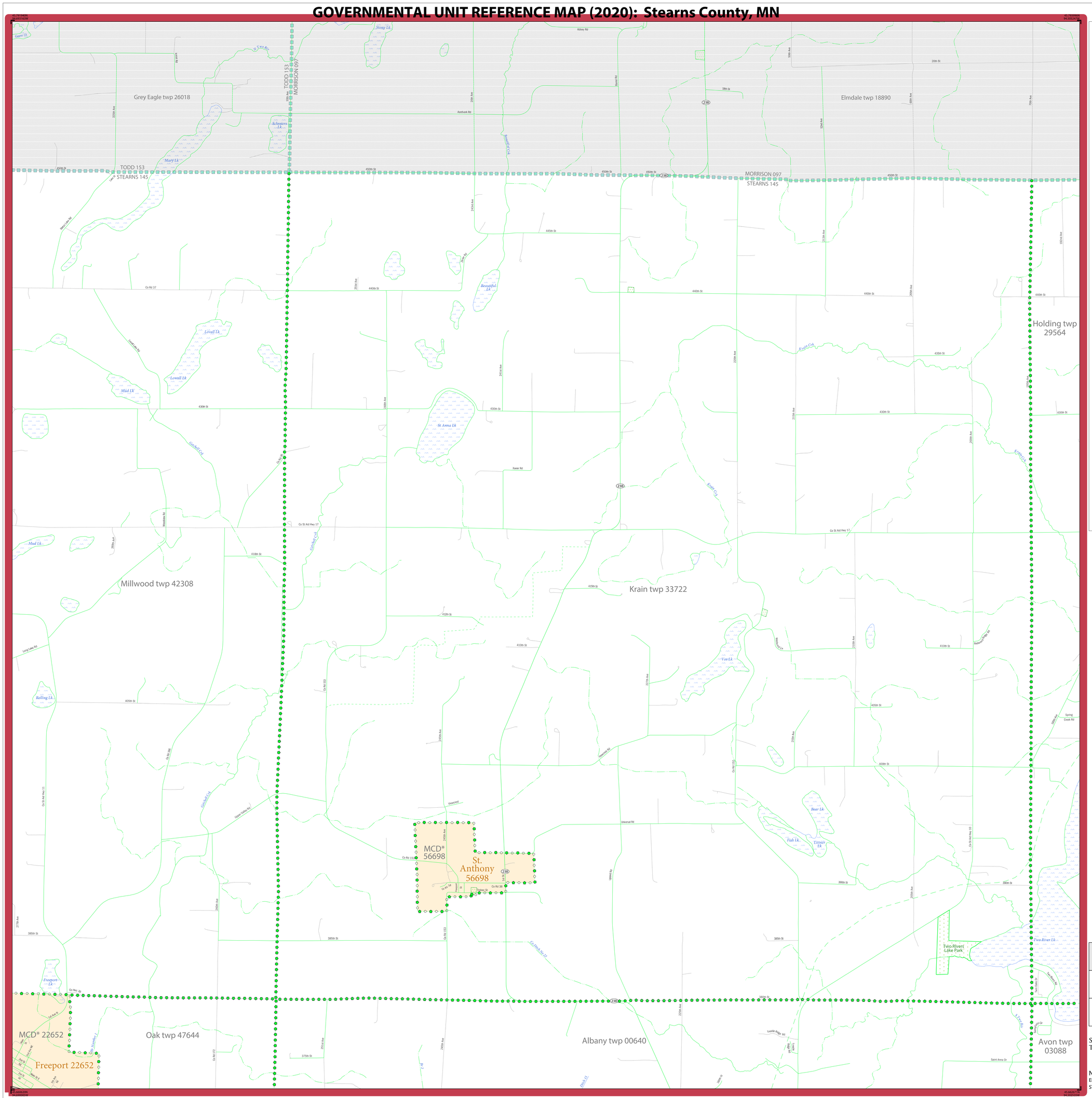

GOVERNMENTAL UNIT REFERENCE MAP (2020): Stearns County, MN

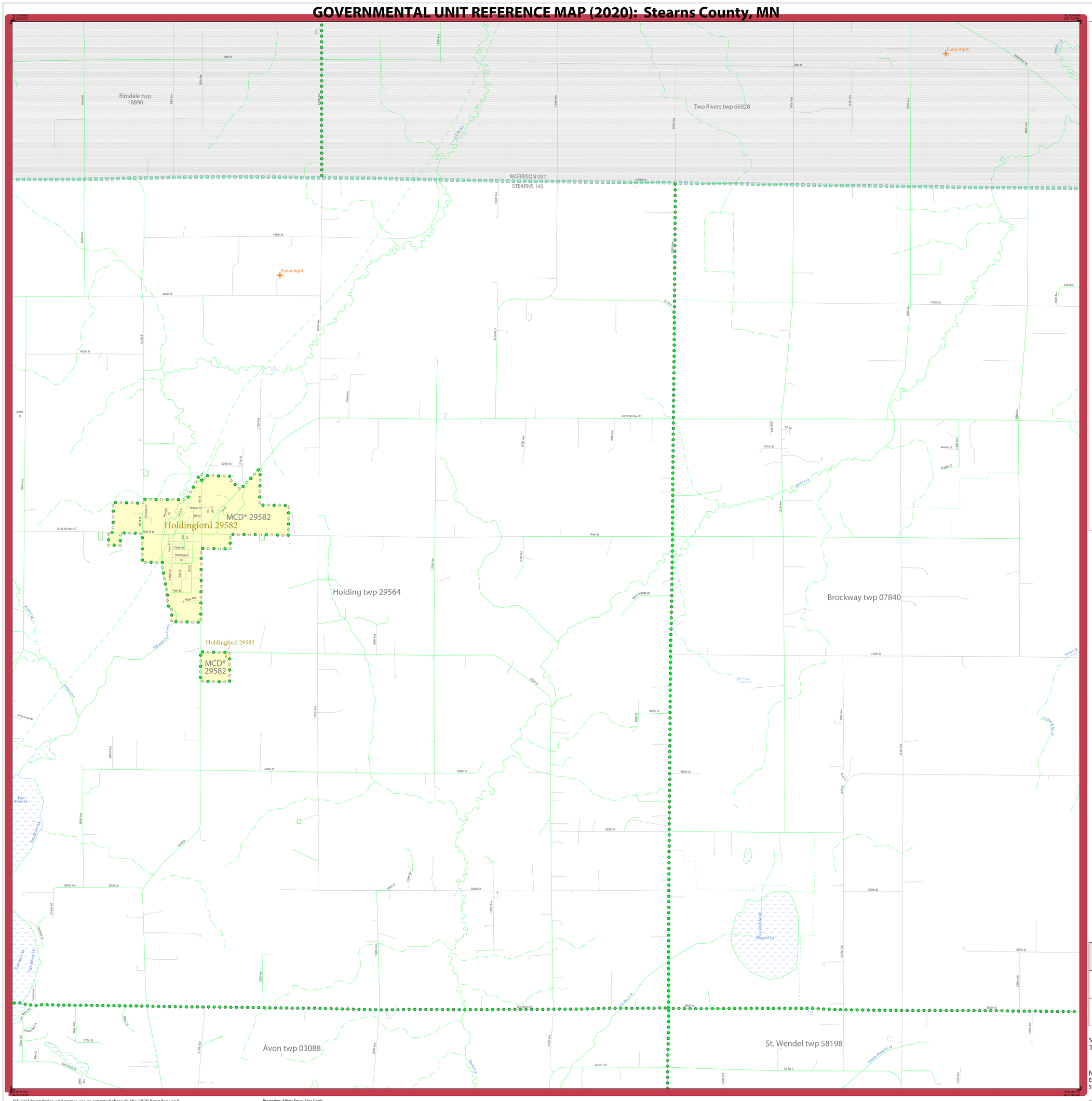

LEGEND

SYMBOL DESCRIPTION	SYMBOL	LABEL STYLE
Federal American Indian Reservation		L'ANSE RESERVATION (TA 1880)
Off-Reservation Trust Land		T1880
American Indian Tribal Subdivision		SHONTO (620)
Alaska Native Regional Corporation (ANRC)		NANA ANRC 52120
State (or statistically equivalent entity)		NEW YORK 36
County (or statistically equivalent entity)		ERIE 029
Minor Civil Division (MCD)[1]		Lee town 41460
Census County Division (CCD)[2]		Jemez CCD 91650
Consolidated City		MILFORD 47500
Incorporated Place[3]		Davis 18100
Census Designated Place (CDP)[2]		Cochiti 16560

DESCRIPTION	SYMBOL	DESCRIPTION	SYMBOL
Interstate	5	Water Body	Pleasant Lake
U.S. Highway	2	Swamp or Marsh	Okefenokee Swamp
State Highway	4	Glacier	Bering Glacier
Other Road	Marsh Ln	Airport, Airfield, or Helicopter Landing Pad	Donald Airport
Cul-de-sac		College or University	Coll/Univ
Circle		Military	Fort Belvoir
Geographic Offset or Corridor		Prison or Juvenile Detention Center	P/JDC
4WD Trail, Stairway, Alley, Walkway, or Ferry		Cemetery	Powell Cmtry
Railroad	Southern RR	Golf Course	Pinehurst GlfCrs
Pipeline or Power Line		National Park or Forest	Yosemite NP
Ridge or Fence		Other Park	St Francis Park
Property Line or Nonvisible Boundary		Outside Subject Area	
Perennial Stream	Tumbling Cr	Inset Area	A1
Intermittent Stream	Piney Cr		
Mountain Peak or Hill	Mt. Baker		

Where state, county, and/or MCD/CCD boundaries coincide, the map shows the boundary symbol for only the highest-ranking of these boundaries. Where American Indian reservation and American Indian tribal subdivision boundaries coincide, the map shows only the American Indian reservation boundaries.

Entity names are followed by either their FIPS code or census code; parentheses indicate a census code.

1 'MCD*' indicates a false MCD. These are for Census Bureau use only.

2 The CCD and CDP boundaries represent statistical entities only and are not updated through the BAS.

3 Incorporated place name color corresponds to the incorporated place fill color.

Due to space limitations, some road names, along with other feature and geography names on the map, may not be shown.

The Census Bureau stores primary and alternate road names, but only primary road names are used to label the roads on these maps.

Key to Adjacent Sheets

4	5	6
10	11	12

Sheet Location within Entity

Sheet 5 of 24 PARENT sheets
Total Sheets: 33 (Index 1; Parent 24; Inset 8)

NAME: Stearns County (145)
ENTITY TYPE: County or statistically equivalent entity
ST: Minnesota (27)

INDEX OR PARENT SHEET #: 005
INSET SHEET #: 000000

2020 COUNTY REF MAP (PARENT)

5340227145000000005000000

All legal boundaries and names are as reported through the 2020 Boundary and Annexation Survey (BAS) and Boundary Validation Program (BVP). The boundaries shown on this map are for Census Bureau statistical data collection and tabulation purposes only; their depiction and designation for statistical purposes does not constitute a determination of jurisdictional authority or rights of ownership or entitlement.

Data Source: U.S. Census Bureau's MAF/TIGER database (TAB20), November 2020
Created by Geography Division: December 08, 2020

U.S. DEPARTMENT OF COMMERCE U.S. Census Bureau

Projection: Albers Equal Area Conic
Datum: NAD 83
Spheroid: GRS 80
1st Standard Parallel: 44 28 52
2nd Standard Parallel: 48 24 13
Central Meridian: -93 21 39
Latitude of Projection's Origin: 43 30 01
False Easting: 0
False Northing: 0

0 0.6 1.2 1.8 2.4 3 Kilometers
0 0.4 0.8 1.2 1.6 2 Miles
The plotted map scale is 1:20,000

N W E S

Boundary and Annexation Survey (BAS) ID: 22714500000
BAS Submission Deadline: March 1, 2021

PDF versions of the BAS maps are available at:
www.census.gov/programs-surveys/bas/geographies.html

For more information, or to request additional maps, please email geo.bas@census.gov, call 1-800-972-5651, or visit www.census.gov/programs-surveys/bas.html.

United States Census Bureau

GOVERNMENTAL UNIT REFERENCE MAP (2020): Stearns County, MN

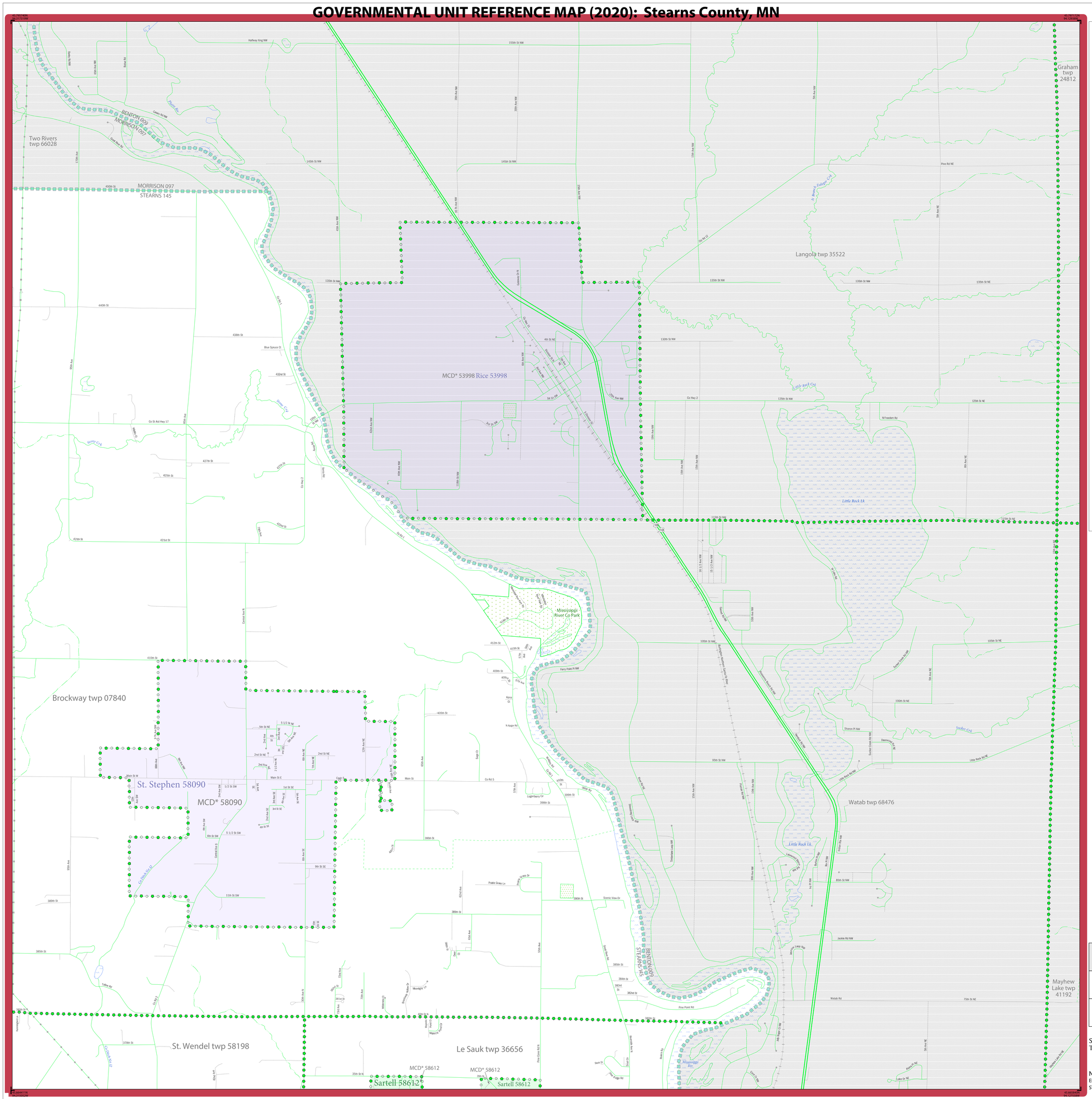

LEGEND

SYMBOL DESCRIPTION	SYMBOL	LABEL STYLE
Federal American Indian Reservation		L'ANSE RESERVATION (TA 1880)
Off-Reservation Trust Land		T1880
American Indian Tribal Subdivision		SHONTO (620)
Alaska Native Regional Corporation (ANRC)		*NANA ANRC 52120*
State (or statistically equivalent entity)		NEW YORK 36
County (or statistically equivalent entity)		ERIE 029
Minor Civil Division (MCD)[1]		Lee town 41460
Census County Division (CCD)[2]		*Jemez CCD 91650*
Consolidated City		MILFORD 47500
Incorporated Place[3]		Davis 18100
Census Designated Place (CDP)[2]		*Cochiti 16560*

DESCRIPTION	SYMBOL	DESCRIPTION	SYMBOL
Interstate	5	Water Body	*Pleasant Lake*
U.S. Highway	2	Swamp or Marsh	*Okefenokee Swamp*
State Highway	4	Glacier	*Bering Glacier*
Other Road	Marsh Ln	Airport, Airfield, or Helicopter Landing Pad	Donald Airport
Cul-de-sac		College or University	Coll/Univ
Circle		Military	Fort Belvoir
Geographic Offset or Corridor		Prison or Juvenile Detention Center	P/JDC
4WD Trail, Stairway, Alley, Walkway, or Ferry		Cemetery	Powell Cmtry
Railroad	Southern RR	Golf Course	Pinehurst GlfCrs
Pipeline or Power Line		National Park or Forest	Yosemite NP
Ridge or Fence		Other Park	St Francis Park
Property Line or Nonvisible Boundary		Outside Subject Area	
Perennial Stream	*Tumbling Cr*	Inset Area	A1
Intermittent Stream	*Piney Cr*		
Mountain Peak or Hill	*Mt. Baker*		

Where state, county, and/or MCD/CCD boundaries coincide, the map shows the boundary symbol for only the highest-ranking of these boundaries. Where American Indian reservation and American Indian tribal subdivision boundaries coincide, the map shows only the American Indian reservation boundaries.

Entity names are followed by either their FIPS code or census code; parentheses indicate a census code.

1 'MCD*' indicates a false MCD. These are for Census Bureau use only.

2 The CCD and CDP boundaries represent statistical entities only and are not updated through the BAS.

3 Incorporated place name color corresponds to the incorporated place fill color.

Due to space limitations, some road names, along with other feature and geography names on the map, may not be shown.

The Census Bureau stores primary and alternate road names, but only primary road names are used to label the roads on these maps.

Key to Adjacent Sheets

5	6	
11	12	

Sheet Location within Entity

Sheet 6 of 24 PARENT sheets
Total Sheets: 33 (Index 1; Parent 24; Inset 8)

NAME: Stearns County (145)
ENTITY TYPE: County or statistically equivalent entity
ST: Minnesota (27)

INDEX OR PARENT SHEET #: 006
INSET SHEET #: 000000

2020 COUNTY REF MAP (PARENT)

5340227145000000006000000

All legal boundaries and names are as reported through the 2020 Boundary and Annexation Survey (BAS) and Boundary Validation Program (BVP). The boundaries shown on this map are for Census Bureau statistical data collection and tabulation purposes only; their depiction and designation for statistical purposes does not constitute a determination of jurisdictional authority or rights of ownership or entitlement.

Data Source: U.S. Census Bureau's MAF/TIGER database (TAB20), November 2020
Created by Geography Division: December 08, 2020

U.S. DEPARTMENT OF COMMERCE U.S. Census Bureau

Projection: Albers Equal Area Conic
Datum: NAD 83
Spheroid: GRS 80
1st Standard Parallel: 44 28 52
2nd Standard Parallel: 48 24 13
Central Meridian: -93 21 39
Latitude of Projection's Origin: 43 30 01
False Easting: 0
False Northing: 0

0 0.6 1.2 1.8 2.4 3 Kilometers
0 0.4 0.8 1.2 1.6 2 Miles
The plotted map scale is 1:20,000

N W E S

Boundary and Annexation Survey (BAS) ID: 22714500000
BAS Submission Deadline: March 1, 2021

PDF versions of the BAS maps are available at:
www.census.gov/programs-surveys/bas/geographies.html

For more information, or to request additional maps, please email geo.bas@census.gov, call 1-800-972-5651, or visit www.census.gov/programs-surveys/bas.html.

United States Census Bureau

GOVERNMENTAL UNIT REFERENCE MAP (2020): Stearns County, MN

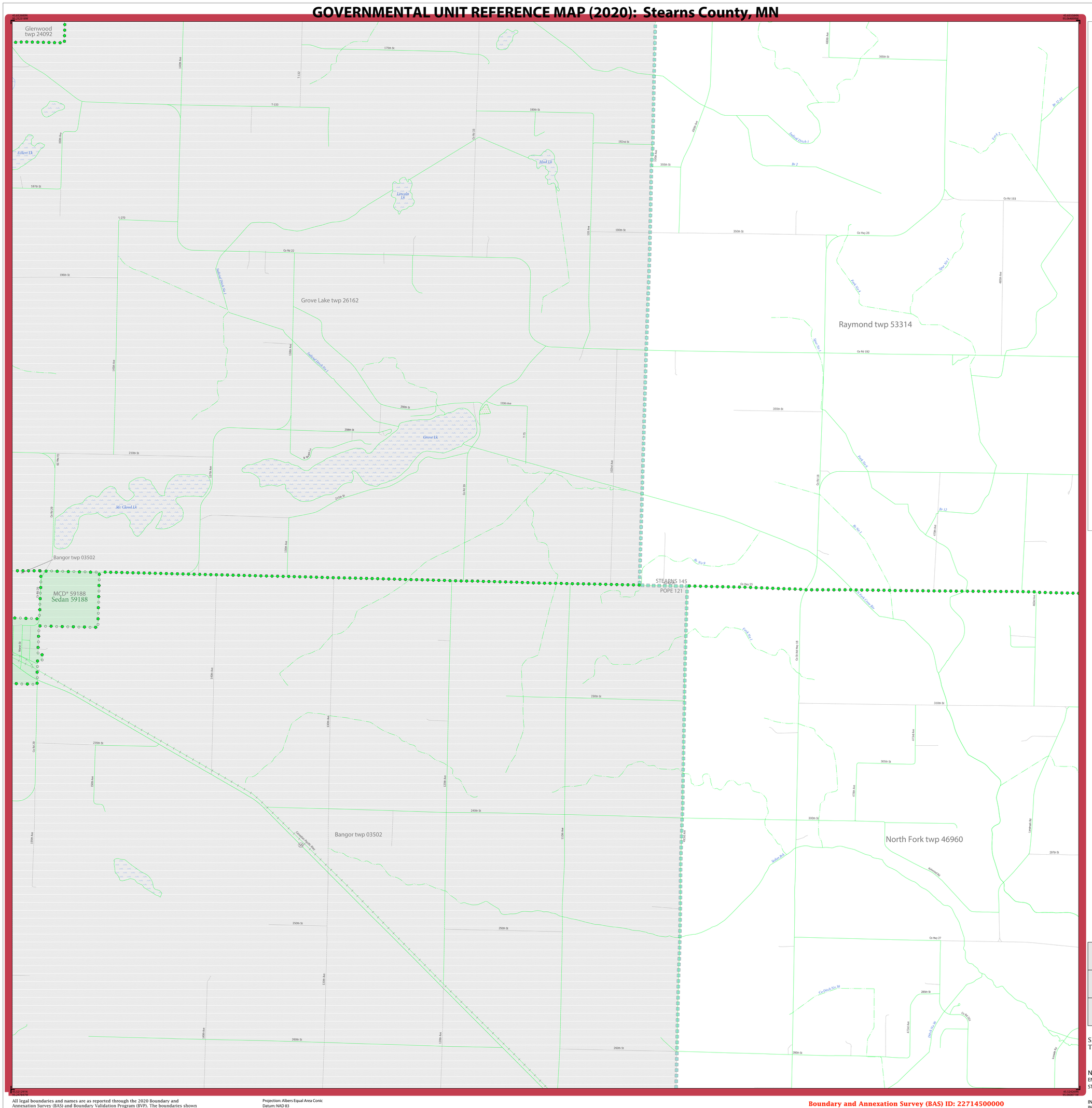

LEGEND

SYMBOL DESCRIPTION	SYMBOL	LABEL STYLE
Federal American Indian Reservation		L'ANSE RESERVATION (TA 1880)
Off-Reservation Trust Land		T1880
American Indian Tribal Subdivision		SHONTO (620)
Alaska Native Regional Corporation (ANRC)		*NANA ANRC 52120*
State (or statistically equivalent entity)		NEW YORK 36
County (or statistically equivalent entity)		ERIE 029
Minor Civil Division (MCD)[1]		Lee town 41460
Census County Division (CCD)[2]		*Jemez CCD 91650*
Consolidated City		MILFORD 47500
Incorporated Place[3]		Davis 18100
Census Designated Place (CDP)[2]		*Cochiti 16560*

DESCRIPTION	SYMBOL	DESCRIPTION	SYMBOL
Interstate	5	Water Body	Pleasant Lake
U.S. Highway	2	Swamp or Marsh	Okefenokee Swamp
State Highway	4	Glacier	Bering Glacier
Other Road	Marsh Ln	Airport, Airfield, or Helicopter Landing Pad	Dönärd Airfield
Cul-de-sac		College or University	Coll/Univ
Circle		Military	Fort Belvoir
Geographic Offset or Corridor		Prison or Juvenile Detention Center	P/JDC
4WD Trail, Stairway, Alley, Walkway, or Ferry		Cemetery	Powell Cmtry
Railroad	Southern RR	Golf Course	Pinehurst GlfCrs
Pipeline or Power Line		National Park or Forest	Yosemite NP
Ridge or Fence		Other Park	St Francis Park
Property Line or Nonvisible Boundary		Outside Subject Area	
Perennial Stream	Tumbling Cr	Inset Area	A1
Intermittent Stream	Piney Cr		
Mountain Peak or Hill	Mt. Baker		

Where state, county, and/or MCD/CCD boundaries coincide, the map shows the boundary symbol for only the highest-ranking of these boundaries. Where American Indian reservation and American Indian tribal subdivision boundaries coincide, the map shows only the American Indian reservation boundaries.

Entity names are followed by either their FIPS code or census code; parentheses indicate a census code.

1 'MCD*' indicates a false MCD. These are for Census Bureau use only.

2 The CCD and CDP boundaries represent statistical entities only and are not updated through the BAS.

3 Incorporated place name color corresponds to the incorporated place fill color.

Due to space limitations, some road names, along with other feature and geography names on the map, may not be shown.

The Census Bureau stores primary and alternate road names, but only primary road names are used to label the roads on these maps.

Key to Adjacent Sheets

	1	2
	7	8
	13	14

Sheet Location within Entity

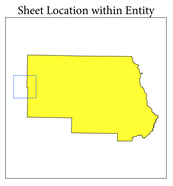

Sheet 7 of 24 PARENT sheets
Total Sheets: 33 (Index 1; Parent 24; Inset 8)

NAME: Stearns County (145)
ENTITY TYPE: County or statistically equivalent entity
ST: Minnesota (27)

INDEX OR PARENT SHEET #: 007
INSET SHEET #: 000000

2020 COUNTY REF MAP (PARENT)

5340227145000000007000000

All legal boundaries and names are as reported through the 2020 Boundary and Annexation Survey (BAS) and Boundary Validation Program (BVP). The boundaries shown on this map are for Census Bureau statistical data collection and tabulation purposes only; their depiction and designation for statistical purposes does not constitute a determination of jurisdictional authority or rights of ownership or entitlement.

Data Source: U.S. Census Bureau's MAF/TIGER database (TAB20), November 2020
Created by Geography Division: December 08, 2020

U.S. DEPARTMENT OF COMMERCE U.S. Census Bureau

Projection: Albers Equal Area Conic
Datum: NAD 83
Spheroid: GRS 80
1st Standard Parallel: 44 28 52
2nd Standard Parallel: 48 24 13
Central Meridian: -93 21 39
Latitude of Projection's Origin: 43 30 01
False Easting: 0
False Northing: 0

0 0.6 1.2 1.8 2.4 3 Kilometers
0 0.4 0.8 1.2 1.6 2 Miles
The plotted map scale is 1:20,000

N W E S

Boundary and Annexation Survey (BAS) ID: 22714500000
BAS Submission Deadline: March 1, 2021

PDF versions of the BAS maps are available at:
www.census.gov/programs-surveys/bas/geographies.html

For more information, or to request additional maps, please email geo.bas@census.gov, call 1-800-972-5651, or visit www.census.gov/programs-surveys/bas.html.

United States Census Bureau

GOVERNMENTAL UNIT REFERENCE MAP (2020): Stearns County, MN

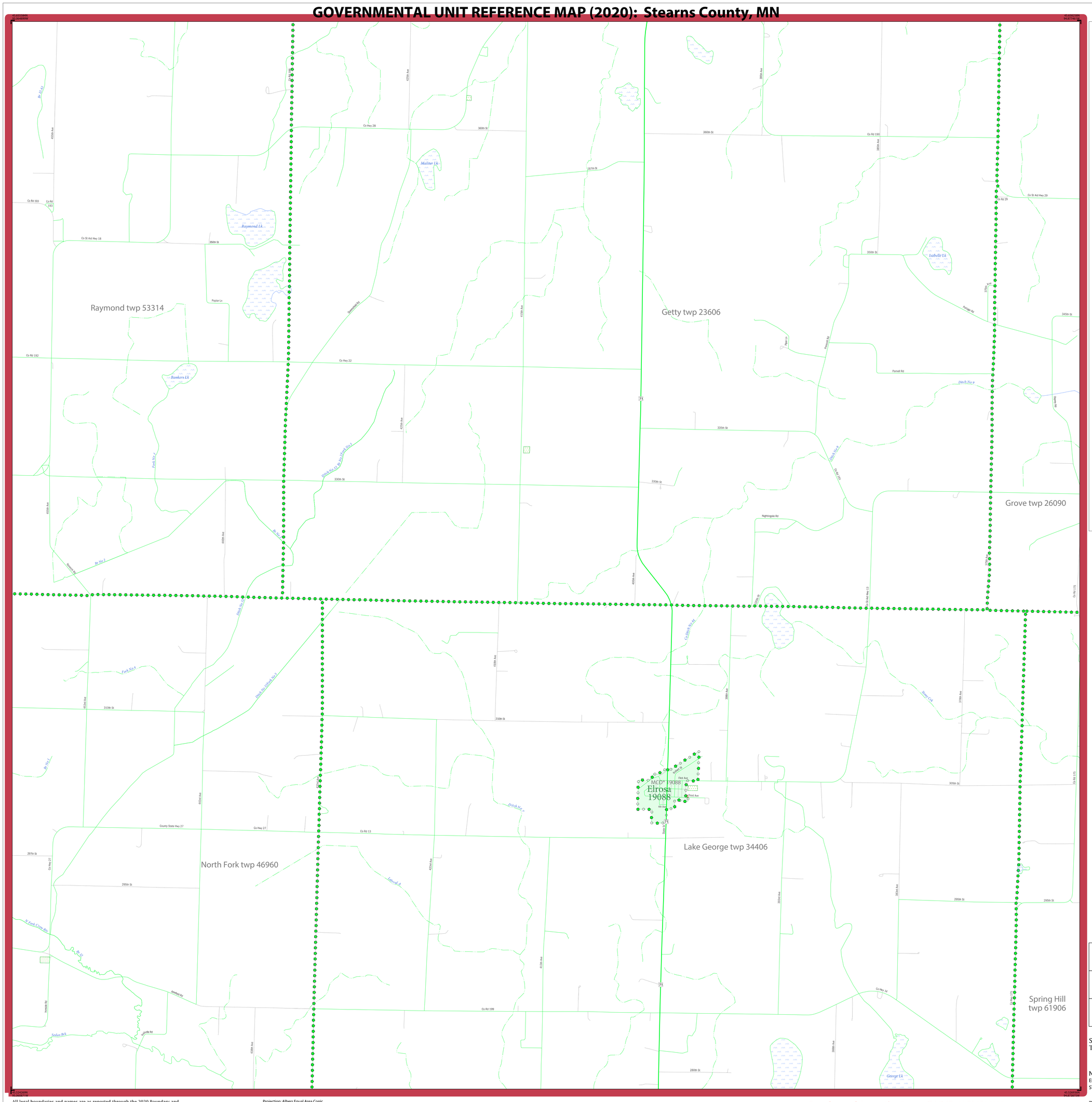

LEGEND

SYMBOL DESCRIPTION	SYMBOL	LABEL STYLE
Federal American Indian Reservation		L'ANSE RESERVATION (TA 1880)
Off-Reservation Trust Land		T1880
American Indian Tribal Subdivision		SHONTO (620)
Alaska Native Regional Corporation (ANRC)		*NANA ANRC 52120*
State (or statistically equivalent entity)		NEW YORK 36
County (or statistically equivalent entity)		ERIE 029
Minor Civil Division (MCD)[1]		Lee town 41460
Census County Division (CCD)[2]		*Jemez CCD 91650*
Consolidated City		MILFORD 47500
Incorporated Place[3]		Davis 18100
Census Designated Place (CDP)[2]		*Cochiti 16560*

DESCRIPTION	SYMBOL	DESCRIPTION	SYMBOL
Interstate	5	Water Body	*Pleasant Lake*
U.S. Highway	2	Swamp or Marsh	*Okefenokee Swamp*
State Highway	4	Glacier	*Bering Glacier*
Other Road	Marsh Ln	Airport, Airfield, or Helicopter Landing Pad	Donald Airport
Cul-de-sac		College or University	Coll/Univ
Circle		Military	Fort Belvoir
Geographic Offset or Corridor		Prison or Juvenile Detention Center	PJDC
4WD Trail, Stairway, Alley, Walkway, or Ferry		Cemetery	Powell Cmtry
Railroad	Southern RR	Golf Course	Pinehurst GlfCrs
Pipeline or Power Line		National Park or Forest	Yosemite NP
Ridge or Fence		Other Park	St Francis Park
Property Line or Nonvisible Boundary		Outside Subject Area	
Perennial Stream	*Tumbling Cr*	Inset Area	A1
Intermittent Stream	*Piney Cr*		
Mountain Peak or Hill	*Mt. Baker*		

Where state, county, and/or MCD/CCD boundaries coincide, the map shows the boundary symbol for only the highest-ranking of these boundaries. Where American Indian reservation and American Indian tribal subdivision boundaries coincide, the map shows only the American Indian reservation boundaries.

Entity names are followed by either their FIPS code or census code; parentheses indicate a census code.

1 'MCD*' indicates a false MCD. These are for Census Bureau use only.

2 The CCD and CDP boundaries represent statistical entities only and are not updated through the BAS.

3 Incorporated place name color corresponds to the incorporated place fill color.

Due to space limitations, some road names, along with other feature and geography names on the map, may not be shown.

The Census Bureau stores primary and alternate road names, but only primary road names are used to label the roads on these maps.

Key to Adjacent Sheets

1	2	3
7	8	9
13	14	15

Sheet Location within Entity

Sheet 8 of 24 PARENT sheets
Total Sheets: 33 (Index 1; Parent 24; Inset 8)

NAME: Stearns County (145)
ENTITY TYPE: County or statistically equivalent entity
ST: Minnesota (27)

INDEX OR PARENT SHEET #: 008
INSET SHEET #: 000000

2020 COUNTY REF MAP (PARENT)

5340227145000000008000000

All legal boundaries and names are as reported through the 2020 Boundary and Annexation Survey (BAS) and Boundary Validation Program (BVP). The boundaries shown on this map are for Census Bureau statistical data collection and tabulation purposes only; their depiction and designation for statistical purposes does not constitute a determination of jurisdictional authority or rights of ownership or entitlement.

Data Source: U.S. Census Bureau's MAF/TIGER database (TAB20), November 2020
Created by Geography Division: December 08, 2020

U.S. DEPARTMENT OF COMMERCE U.S. Census Bureau

Projection: Albers Equal Area Conic
Datum: NAD 83
Spheroid: GRS 80
1st Standard Parallel: 44 28 52
2nd Standard Parallel: 48 24 13
Central Meridian: -93 21 39
Latitude of Projection's Origin: 43 30 01
False Easting: 0
False Northing: 0

0 0.6 1.2 1.8 2.4 3 Kilometers
0 0.4 0.8 1.2 1.6 2 Miles
The plotted map scale is 1:20,000

N W E S

Boundary and Annexation Survey (BAS) ID: 22714500000
BAS Submission Deadline: March 1, 2021

PDF versions of the BAS maps are available at:
www.census.gov/programs-surveys/bas/geographies.html

For more information, or to request additional maps, please email geo.bas@census.gov, call 1-800-972-5651, or visit www.census.gov/programs-surveys/bas.html.

United States Census Bureau

GOVERNMENTAL UNIT REFERENCE MAP (2020): Stearns County, MN

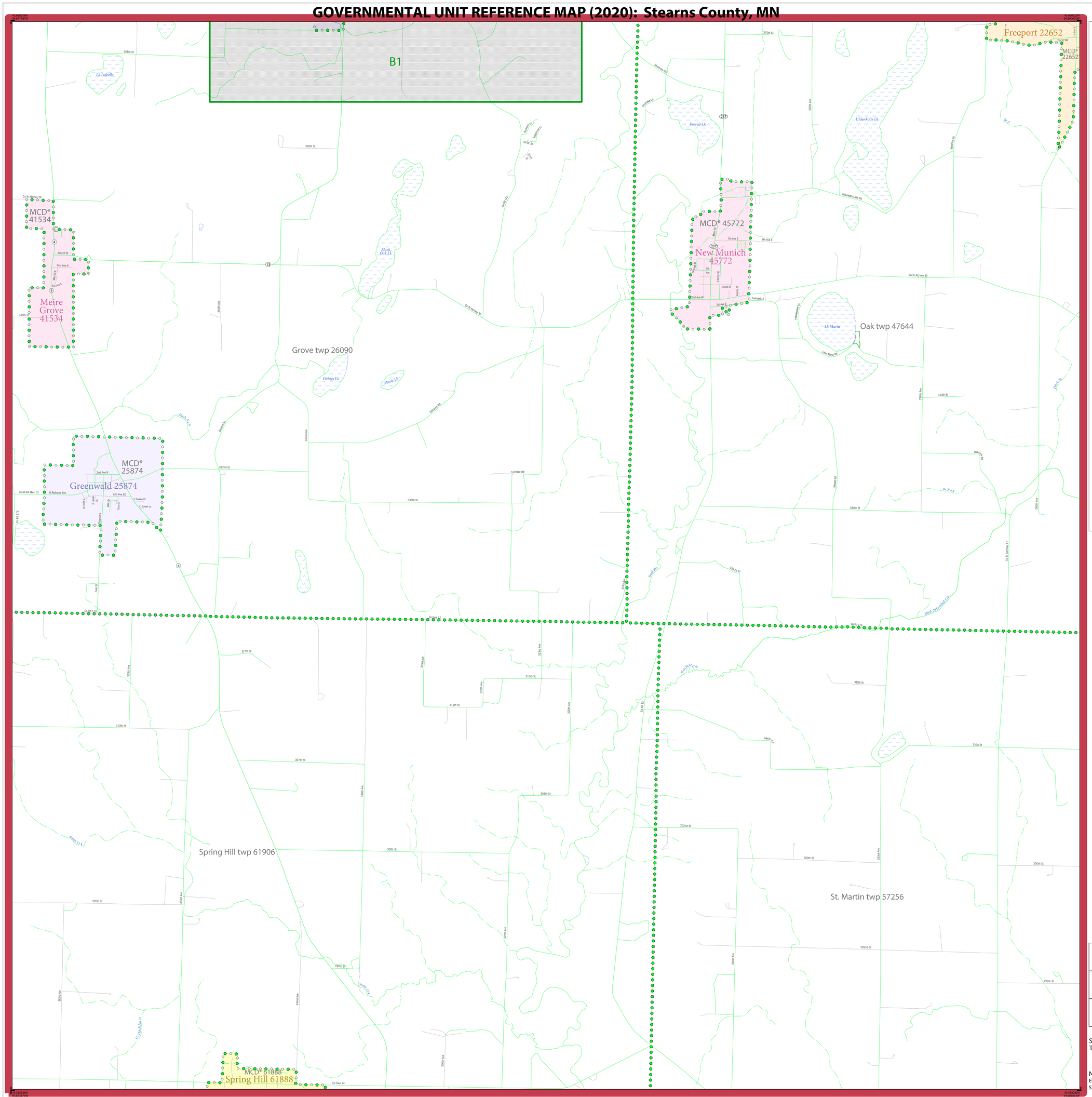

LEGEND

SYMBOL DESCRIPTION	SYMBOL	LABEL STYLE
Federal American Indian Reservation		L'ANSE RESERVATION (TA 1880)
Off-Reservation Trust Land		T1880
American Indian Tribal Subdivision		SHONTO (620)
Alaska Native Regional Corporation (ANRC)		NANA ANRC 52120
State (or statistically equivalent entity)		NEW YORK 36
County (or statistically equivalent entity)		ERIE 029
Minor Civil Division (MCD)[1]		Lee town 41460
Census County Division (CCD)[2]		Jemez CCD 91650
Consolidated City		MILFORD 47500
Incorporated Place[3]		Davis 18100
Census Designated Place (CDP)[2]		Cochiti 16560

DESCRIPTION	SYMBOL	DESCRIPTION	SYMBOL
Interstate	5	Water Body	Pleasant Lake
U.S. Highway	2	Swamp or Marsh	Okefenokee Swamp
State Highway	4	Glacier	Bering Glacier
Other Road	Marsh Ln	Airport, Airfield, or Helicopter Landing Pad	Donald Airport
Cul-de-sac		College or University	Coll/Univ
Circle		Military	Fort Belvoir
Geographic Offset or Corridor		Prison or Juvenile Detention Center	P/JDC
4WD Trail, Stairway, Alley, Walkway, or Ferry		Cemetery	Powell Cmtry
Railroad	Southern RR	Golf Course	Pinehurst GlfCrs
Pipeline or Power Line		National Park or Forest	Yosemite NP
Ridge or Fence		Other Park	St Francis Park
Property Line or Nonvisible Boundary		Outside Subject Area	
Perennial Stream	Tumbling Cr	Inset Area	A1
Intermittent Stream	Piney Cr		
Mountain Peak or Hill	Mt. Baker		

Where state, county, and/or MCD/CCD boundaries coincide, the map shows the boundary symbol for only the highest-ranking of these boundaries. Where American Indian reservation and American Indian tribal subdivision boundaries coincide, the map shows only the American Indian reservation boundaries.

Entity names are followed by either their FIPS code or census code; parentheses indicate a census code.

1 'MCD*' indicates a false MCD. These are for Census Bureau use only.

2 The CCD and CDP boundaries represent statistical entities only and are not updated through the BAS.

3 Incorporated place name color corresponds to the incorporated place fill color.

Due to space limitations, some road names, along with other feature and geography names on the map, may not be shown.

The Census Bureau stores primary and alternate road names, but only primary road names are used to label the roads on these maps.

Key to Adjacent Sheets

2	3	4
8	9	10
14	15	16

Sheet Location within Entity

Sheet 9 of 24 PARENT sheets
Total Sheets: 33 (Index 1; Parent 24; Inset 8)

NAME: Stearns County (145)
ENTITY TYPE: County or statistically equivalent entity
ST: Minnesota (27)

INDEX OR PARENT SHEET #: 009
INSET SHEET #: 000000

2020 COUNTY REF MAP (PARENT)

5340227145000000009000000

All legal boundaries and names are as reported through the 2020 Boundary and Annexation Survey (BAS) and Boundary Validation Program (BVP). The boundaries shown on this map are for Census Bureau statistical data collection and tabulation purposes only; their depiction and designation for statistical purposes does not constitute a determination of jurisdictional authority or rights of ownership or entitlement.

Data Source: U.S. Census Bureau's MAF/TIGER database (TAB20), November 2020
Created by Geography Division: December 08, 2020

U.S. DEPARTMENT OF COMMERCE U.S. Census Bureau

Projection: Albers Equal Area Conic
Datum: NAD 83
Spheroid: GRS 80
1st Standard Parallel: 44 28 52
2nd Standard Parallel: 48 24 13
Central Meridian: -93 21 39
Latitude of Projection's Origin: 43 30 01
False Easting: 0
False Northing: 0

0 0.6 1.2 1.8 2.4 3 Kilometers
0 0.4 0.8 1.2 1.6 2 Miles
The plotted map scale is 1:20,000

N W E S

Boundary and Annexation Survey (BAS) ID: 22714500000
BAS Submission Deadline: March 1, 2021

PDF versions of the BAS maps are available at:
www.census.gov/programs-surveys/bas/geographies.html

For more information, or to request additional maps, please email geo.bas@census.gov, call 1-800-972-5651, or visit www.census.gov/programs-surveys/bas.html.

United States Census Bureau

GOVERNMENTAL UNIT REFERENCE MAP (2020): Stearns County, MN

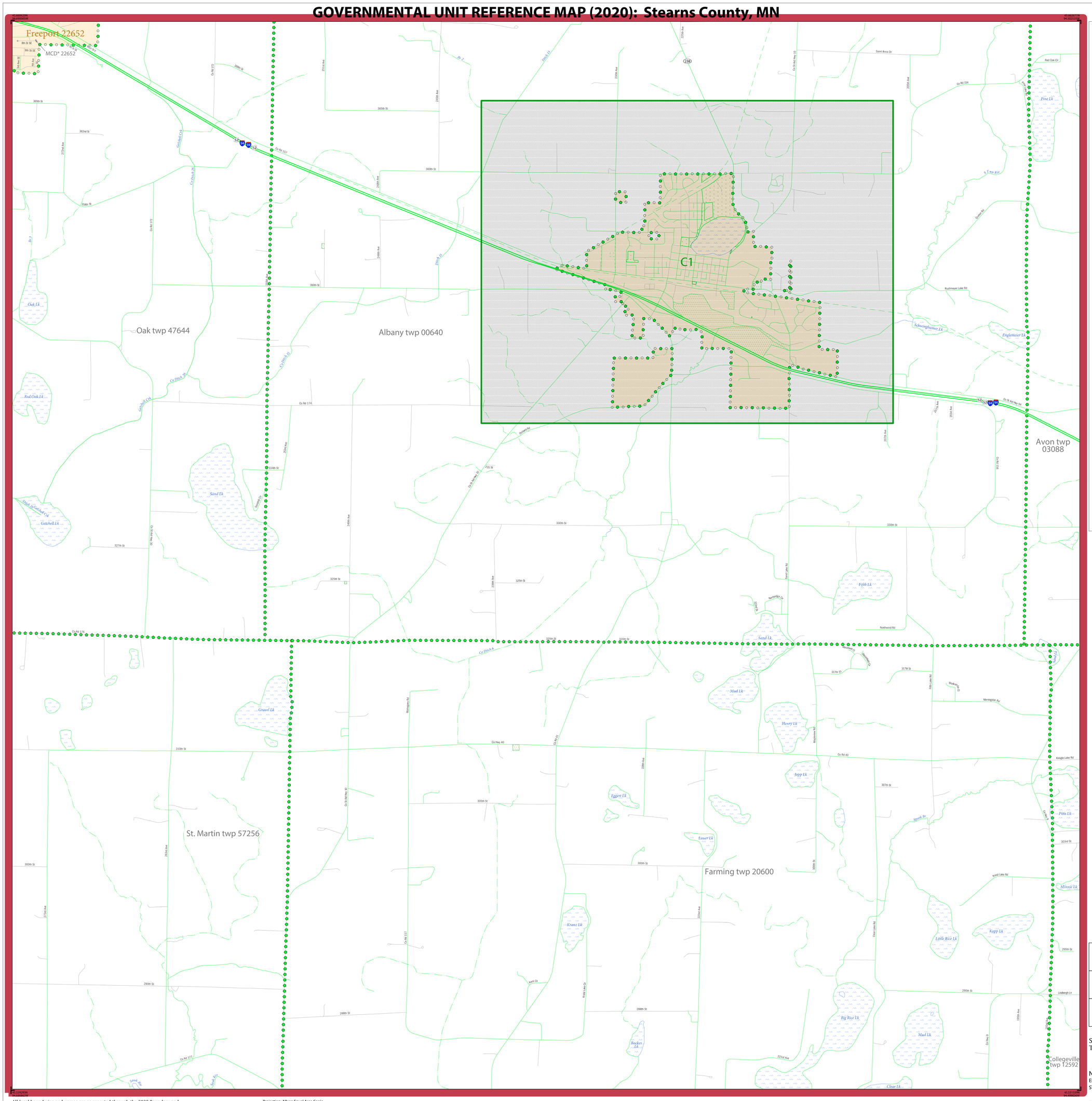

LEGEND

SYMBOL DESCRIPTION	SYMBOL	LABEL STYLE
Federal American Indian Reservation		L'ANSE RESERVATION (TA 1880)
Off-Reservation Trust Land		T1880
American Indian Tribal Subdivision		SHONTO (620)
Alaska Native Regional Corporation (ANRC)		NANA ANRC 52120
State (or statistically equivalent entity)		NEW YORK 36
County (or statistically equivalent entity)		ERIE 029
Minor Civil Division (MCD)[1]		Lee town 41460
Census County Division (CCD)[2]		Jemez CCD 91650
Consolidated City		MILFORD 47500
Incorporated Place[3]		Davis 18100
Census Designated Place (CDP)[2]		Cochiti 16560

DESCRIPTION	SYMBOL
Interstate	5
U.S. Highway	2
State Highway	4
Other Road	Marsh Ln
Cul-de-sac	
Circle	
Geographic Offset or Corridor	
4WD Trail, Stairway, Alley, Walkway, or Ferry	
Railroad	Southern RR
Pipeline or Power Line	
Ridge or Fence	
Property Line or Nonvisible Boundary	
Perennial Stream	Tumbling Cr
Intermittent Stream	Piney Cr
Mountain Peak or Hill	Mt. Baker

DESCRIPTION	SYMBOL
Water Body	Pleasant Lake
Swamp or Marsh	Okefenokee Swamp
Glacier	Bering Glacier
Airport, Airfield, or Helicopter Landing Pad	Dönärd Airfield
College or University	Coll/Univ
Military	Fort Belvoir
Prison or Juvenile Detention Center	P/JDC
Cemetery	Powell Cmtry
Golf Course	Pinehurst GlfCrs
National Park or Forest	Yosemite NP
Other Park	St Francis Park
Outside Subject Area	
Inset Area	A1

Where state, county, and/or MCD/CCD boundaries coincide, the map shows the boundary symbol for only the highest-ranking of these boundaries. Where American Indian reservation and American Indian tribal subdivision boundaries coincide, the map shows only the American Indian reservation boundaries.

Entity names are followed by either their FIPS code or census code; parentheses indicate a census code.

1 'MCD*' indicates a false MCD. These are for Census Bureau use only.

2 The CCD and CDP boundaries represent statistical entities only and are not updated through the BAS.

3 Incorporated place name color corresponds to the incorporated place fill color.

Due to space limitations, some road names, along with other feature and geography names on the map, may not be shown.

The Census Bureau stores primary and alternate road names, but only primary road names are used to label the roads on these maps.

Key to Adjacent Sheets

3	4	5
9	10	11
15	16	17

Sheet Location within Entity

Sheet 10 of 24 PARENT sheets
Total Sheets: 33 (Index 1; Parent 24; Inset 8)

NAME: Stearns County (145)
ENTITY TYPE: County or statistically equivalent entity
ST: Minnesota (27)

INDEX OR PARENT SHEET #: 010
INSET SHEET #: 000000

2020 COUNTY REF MAP (PARENT)

5340227145000000010000000

All legal boundaries and names are as reported through the 2020 Boundary and Annexation Survey (BAS) and Boundary Validation Program (BVP). The boundaries shown on this map are for Census Bureau statistical data collection and tabulation purposes only; their depiction and designation for statistical purposes does not constitute a determination of jurisdictional authority or rights of ownership or entitlement.

Data Source: U.S. Census Bureau's MAF/TIGER database (TAB20), November 2020
Created by Geography Division: December 08, 2020

U.S. DEPARTMENT OF COMMERCE U.S. Census Bureau

Projection: Albers Equal Area Conic
Datum: NAD 83
Spheroid: GRS 80
1st Standard Parallel: 44 28 52
2nd Standard Parallel: 48 24 13
Central Meridian: -93 21 39
Latitude of Projection's Origin: 43 30 01
False Easting: 0
False Northing: 0

0 0.6 1.2 1.8 2.4 3 Kilometers
0 0.4 0.8 1.2 1.6 2 Miles
The plotted map scale is 1:20,000

N W E S

Boundary and Annexation Survey (BAS) ID: 22714500000
BAS Submission Deadline: March 1, 2021

PDF versions of the BAS maps are available at:
www.census.gov/programs-surveys/bas/geographies.html

For more information, or to request additional maps, please email geo.bas@census.gov, call 1-800-972-5651, or visit www.census.gov/programs-surveys/bas.html.

United States Census Bureau

GOVERNMENTAL UNIT REFERENCE MAP (2020): Stearns County, MN

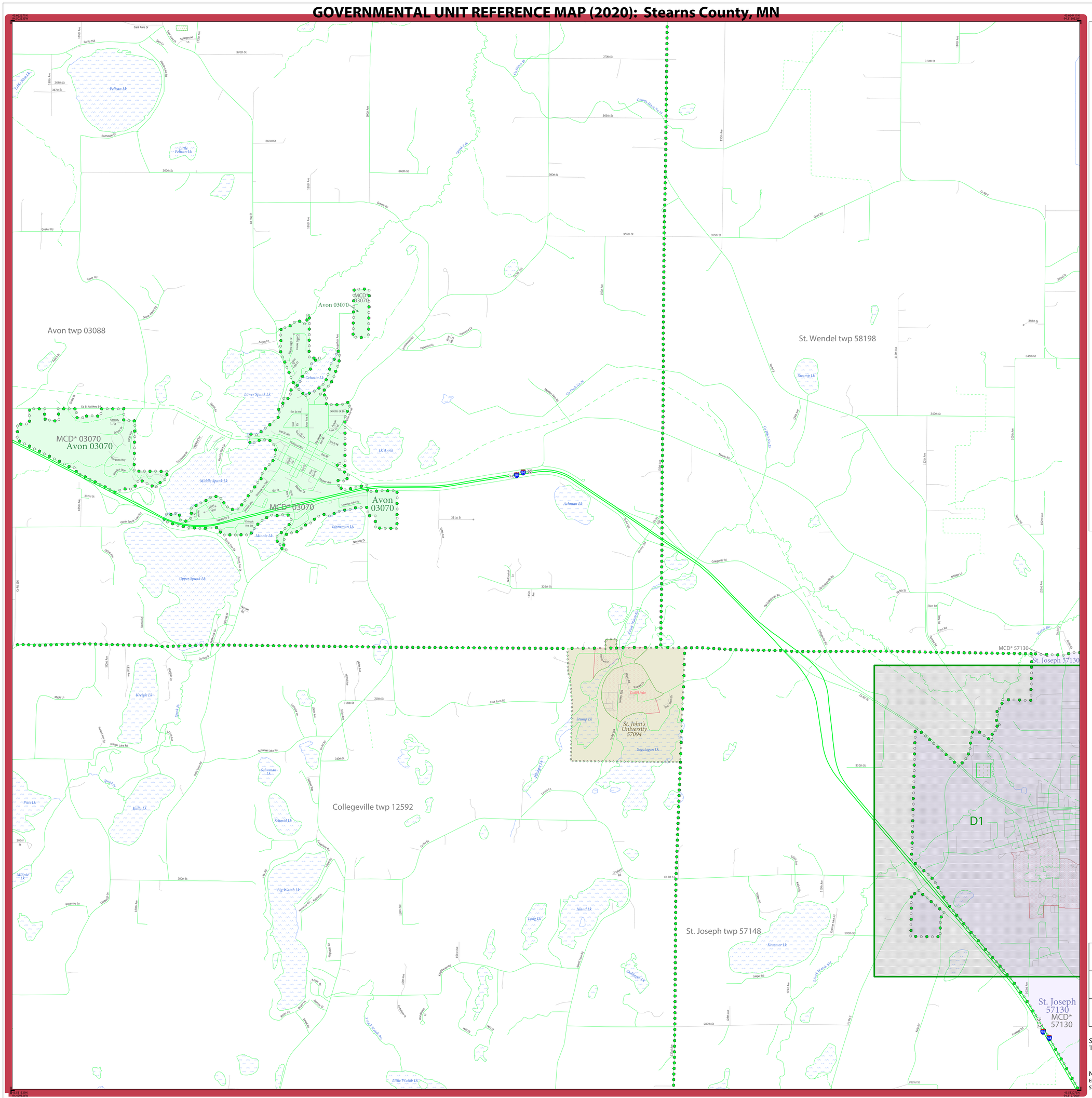

LEGEND

SYMBOL DESCRIPTION	SYMBOL	LABEL STYLE
Federal American Indian Reservation		L'ANSE RESERVATION (TA 1880)
Off-Reservation Trust Land		T1880
American Indian Tribal Subdivision		SHONTO (620)
Alaska Native Regional Corporation (ANRC)		NANA ANRC 52120
State (or statistically equivalent entity)		NEW YORK 36
County (or statistically equivalent entity)		ERIE 029
Minor Civil Division (MCD)[1]		Lee town 41460
Census County Division (CCD)[2]		Jemez CCD 91650
Consolidated City		MILFORD 47500
Incorporated Place[3]		Davis 18100
Census Designated Place (CDP)[2]		Cochiti 16560

DESCRIPTION	SYMBOL
Interstate	5
U.S. Highway	2
State Highway	4
Other Road	Marsh Ln
Cul-de-sac	
Circle	
Geographic Offset or Corridor	
4WD Trail, Stairway, Alley, Walkway, or Ferry	
Railroad	Southern RR
Pipeline or Power Line	
Ridge or Fence	
Property Line or Nonvisible Boundary	
Perennial Stream	Tumbling Cr
Intermittent Stream	Piney Cr
Mountain Peak or Hill	Mt. Baker

DESCRIPTION	SYMBOL
Water Body	Pleasant Lake
Swamp or Marsh	Okefenokee Swamp
Glacier	Bering Glacier
Airport, Airfield, or Helicopter Landing Pad	Dönärd Airfield
College or University	Coll/Univ
Military	Fort Belvoir
Prison or Juvenile Detention Center	P/JDC
Cemetery	Powell Cmtry
Golf Course	Pinehurst GlfCrs
National Park or Forest	Yosemite NP
Other Park	St Francis Park
Outside Subject Area	
Inset Area	A1

Where state, county, and/or MCD/CCD boundaries coincide, the map shows the boundary symbol for only the highest-ranking of these boundaries. Where American Indian reservation and American Indian tribal subdivision boundaries coincide, the map shows only the American Indian reservation boundaries.

Entity names are followed by either their FIPS code or census code; parentheses indicate a census code.

1 'MCD*' indicates a false MCD. These are for Census Bureau use only.

2 The CCD and CDP boundaries represent statistical entities only and are not updated through the BAS.

3 Incorporated place name color corresponds to the incorporated place fill color.

Due to space limitations, some road names, along with other feature and geography names on the map, may not be shown.

The Census Bureau stores primary and alternate road names, but only primary road names are used to label the roads on these maps.

Key to Adjacent Sheets

4	5	6
10	11	12
16	17	18

Sheet Location within Entity

Sheet 11 of 24 PARENT sheets
Total Sheets: 33 (Index 1; Parent 24; Inset 8)

NAME: Stearns County (145)
ENTITY TYPE: County or statistically equivalent entity
ST: Minnesota (27)

INDEX OR PARENT SHEET #: 011
INSET SHEET #: 000000

2020 COUNTY REF MAP (PARENT)

5340227145000000011000000

All legal boundaries and names are as reported through the 2020 Boundary and Annexation Survey (BAS) and Boundary Validation Program (BVP). The boundaries shown on this map are for Census Bureau statistical data collection and tabulation purposes only; their depiction and designation for statistical purposes does not constitute a determination of jurisdictional authority or rights of ownership or entitlement.

Data Source: U.S. Census Bureau's MAF/TIGER database (TAB20), November 2020
Created by Geography Division: December 08, 2020

U.S. DEPARTMENT OF COMMERCE U.S. Census Bureau

Projection: Albers Equal Area Conic
Datum: NAD 83
Spheroid: GRS 80
1st Standard Parallel: 44 28 52
2nd Standard Parallel: 48 24 13
Central Meridian: -93 21 39
Latitude of Projection's Origin: 43 30 01
False Easting: 0
False Northing: 0

0 0.6 1.2 1.8 2.4 3 Kilometers
0 0.4 0.8 1.2 1.6 2 Miles
The plotted map scale is 1:20,000

N W E S

Boundary and Annexation Survey (BAS) ID: 22714500000
BAS Submission Deadline: March 1, 2021

PDF versions of the BAS maps are available at:
www.census.gov/programs-surveys/bas/geographies.html

For more information, or to request additional maps, please email geo.bas@census.gov, call 1-800-972-5651, or visit www.census.gov/programs-surveys/bas.html.

United States Census Bureau

GOVERNMENTAL UNIT REFERENCE MAP (2020): Stearns County, MN

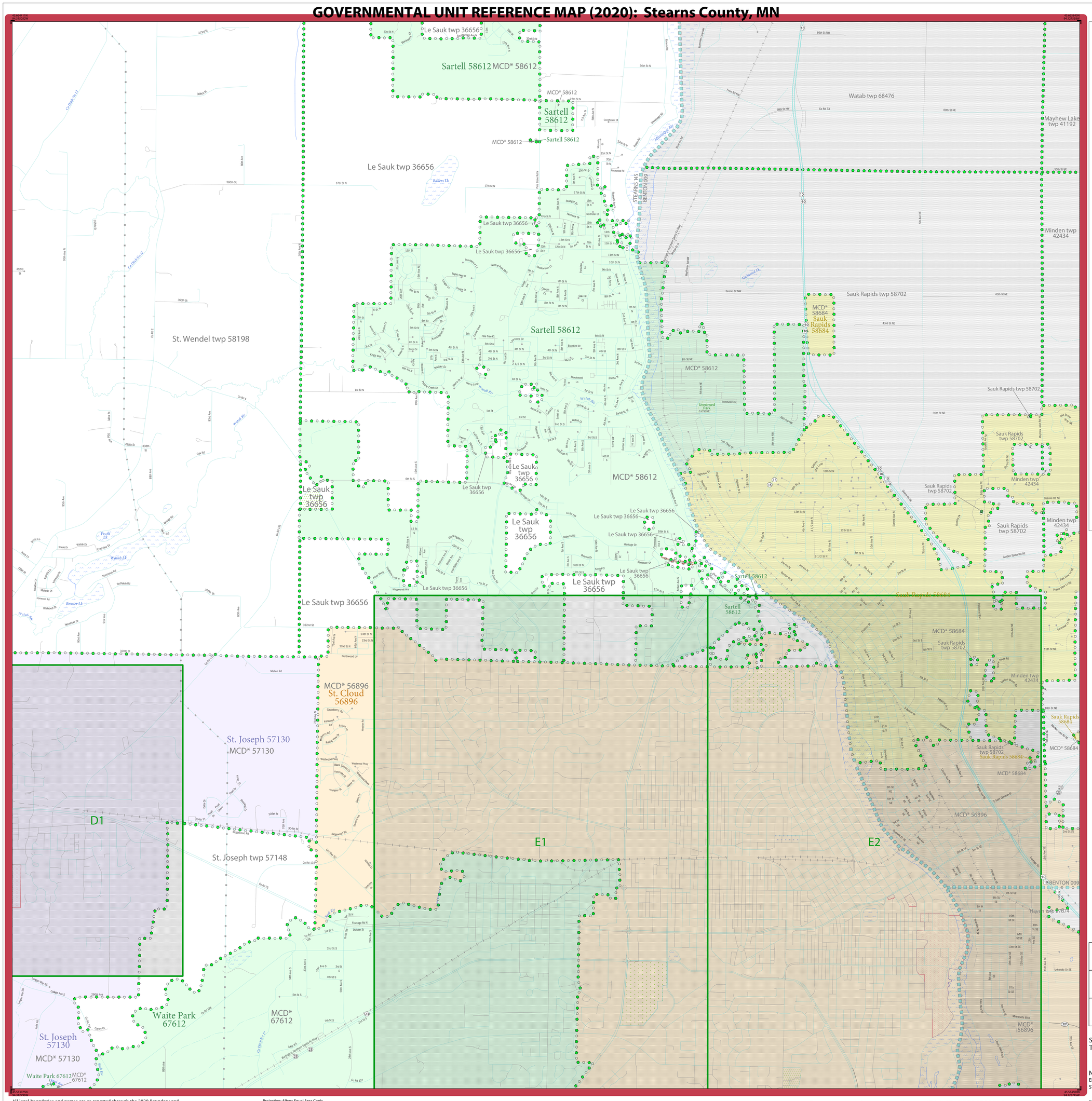

LEGEND

SYMBOL DESCRIPTION	SYMBOL	LABEL STYLE
Federal American Indian Reservation		L'ANSE RESERVATION (TA 1880)
Off-Reservation Trust Land		T1880
American Indian Tribal Subdivision		SHONTO (620)
Alaska Native Regional Corporation (ANRC)		NANA ANRC 52120
State (or statistically equivalent entity)		NEW YORK 36
County (or statistically equivalent entity)		ERIE 029
Minor Civil Division (MCD)[1]		Lee town 41460
Census County Division (CCD)[2]		Jemez CCD 91650
Consolidated City		MILFORD 47500
Incorporated Place[3]		Davis 18100
Census Designated Place (CDP)[2]		Cochiti 16560

DESCRIPTION	SYMBOL	DESCRIPTION	SYMBOL
Interstate	5	Water Body	Pleasant Lake
U.S. Highway	2	Swamp or Marsh	Okefenokee Swamp
State Highway	4	Glacier	Bering Glacier
Other Road	Marsh Ln	Airport, Airfield, or Helicopter Landing Pad	Donald Airport
Cul-de-sac		College or University	Coll/Univ
Circle		Military	Fort Belvoir
Geographic Offset or Corridor		Prison or Juvenile Detention Center	P/JDC
4WD Trail, Stairway, Alley, Walkway, or Ferry		Cemetery	Powell Cmtry
Railroad	Southern RR	Golf Course	Pinehurst GlfCrs
Pipeline or Power Line		National Park or Forest	Yosemite NP
Ridge or Fence		Other Park	St Francis Park
Property Line or Nonvisible Boundary		Outside Subject Area	
Perennial Stream	Tumbling Cr	Inset Area	A1
Intermittent Stream	Piney Cr		
Mountain Peak or Hill	Mt. Baker		

Where state, county, and/or MCD/CCD boundaries coincide, the map shows the boundary symbol for only the highest-ranking of these boundaries. Where American Indian reservation and American Indian tribal subdivision boundaries coincide, the map shows only the American Indian reservation boundaries.

Entity names are followed by either their FIPS code or census code; parentheses indicate a census code.

1 'MCD*' indicates a false MCD. These are for Census Bureau use only.

2 The CCD and CDP boundaries represent statistical entities only and are not updated through the BAS.

3 Incorporated place name color corresponds to the incorporated place fill color.

Due to space limitations, some road names, along with other feature and geography names on the map, may not be shown.

The Census Bureau stores primary and alternate road names, but only primary road names are used to label the roads on these maps.

Key to Adjacent Sheets

5	6	
11	12	
17	18	19

Sheet Location within Entity

Sheet 12 of 24 PARENT sheets
Total Sheets: 33 (Index 1; Parent 24; Inset 8)

NAME: Stearns County (145)
ENTITY TYPE: County or statistically equivalent entity
ST: Minnesota (27)

INDEX OR PARENT SHEET #: 012
INSET SHEET #: 000000

2020 COUNTY REF MAP (PARENT)

5340227145000000120000 0

All legal boundaries and names are as reported through the 2020 Boundary and Annexation Survey (BAS) and Boundary Validation Program (BVP). The boundaries shown on this map are for Census Bureau statistical data collection and tabulation purposes only; their depiction and designation for statistical purposes does not constitute a determination of jurisdictional authority or rights of ownership or entitlement.

Data Source: U.S. Census Bureau's MAF/TIGER database (TAB20), November 2020
Created by Geography Division: December 08, 2020

U.S. DEPARTMENT OF COMMERCE U.S. Census Bureau

Projection: Albers Equal Area Conic
Datum: NAD 83
Spheroid: GRS 80
1st Standard Parallel: 44 28 52
2nd Standard Parallel: 48 24 13
Central Meridian: -93 21 39
Latitude of Projection's Origin: 43 30 01
False Easting: 0
False Northing: 0

0 0.6 1.2 1.8 2.4 3 Kilometers
0 0.4 0.8 1.2 1.6 2 Miles
The plotted map scale is 1:20,000

N W E S

Boundary and Annexation Survey (BAS) ID: 22714500000
BAS Submission Deadline: March 1, 2021

PDF versions of the BAS maps are available at: www.census.gov/programs-surveys/bas/geographies.html

For more information, or to request additional maps, please email geo.bas@census.gov, call 1-800-972-5651, or visit www.census.gov/programs-surveys/bas.html.

United States Census Bureau

GOVERNMENTAL UNIT REFERENCE MAP (2020): Stearns County, MN

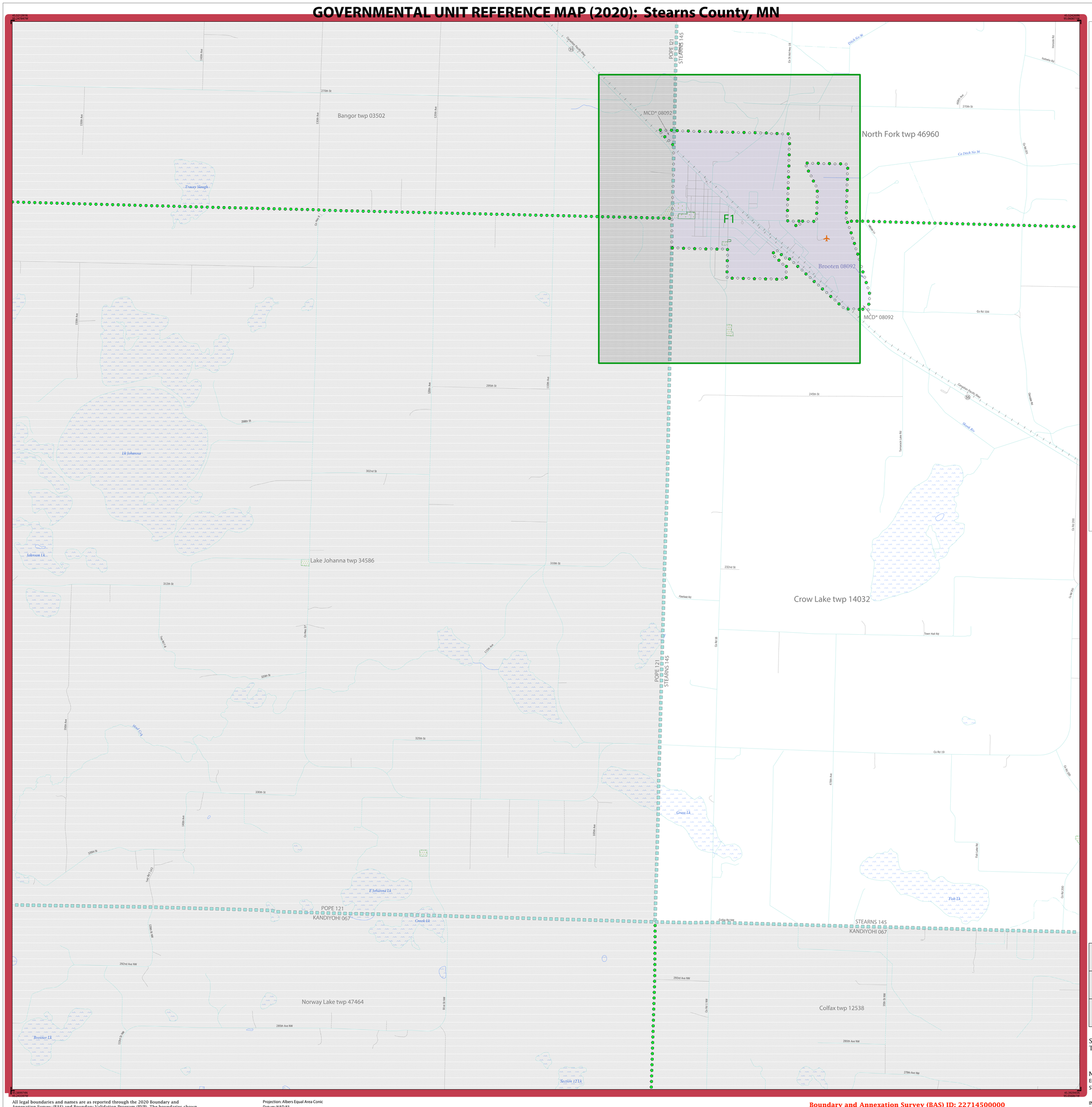

LEGEND

SYMBOL DESCRIPTION	SYMBOL	LABEL STYLE
Federal American Indian Reservation		L'ANSE RESERVATION (TA 1880)
Off-Reservation Trust Land		T1880
American Indian Tribal Subdivision		SHONTO (620)
Alaska Native Regional Corporation (ANRC)		*NANA ANRC 52120*
State (or statistically equivalent entity)		NEW YORK 36
County (or statistically equivalent entity)		ERIE 029
Minor Civil Division (MCD)[1]		Lee town 41460
Census County Division (CCD)[2]		*Jemez CCD 91650*
Consolidated City		MILFORD 47500
Incorporated Place[3]		Davis 18100
Census Designated Place (CDP)[2]		*Cochiti 16560*

DESCRIPTION	SYMBOL	DESCRIPTION	SYMBOL
Interstate	5	Water Body	*Pleasant Lake*
U.S. Highway	2	Swamp or Marsh	*Okefenokee Swamp*
State Highway	4	Glacier	*Bering Glacier*
Other Road	Marsh Ln	Airport, Airfield, or Helicopter Landing Pad	Dönärd Airfield
Cul-de-sac		College or University	Coll/Univ
Circle		Military	Fort Belvoir
Geographic Offset or Corridor		Prison or Juvenile Detention Center	P/JDC
4WD Trail, Stairway, Alley, Walkway, or Ferry		Cemetery	Powell Cmtry
Railroad	Southern RR	Golf Course	Pinehurst Gl/Crs
Pipeline or Power Line		National Park or Forest	Yosemite NP
Ridge or Fence		Other Park	St Francis Park
Property Line or Nonvisible Boundary		Outside Subject Area	
Perennial Stream	*Tumbling Cr*	Inset Area	A1
Intermittent Stream	*Piney Cr*		
Mountain Peak or Hill	*Mt. Baker*		

Where state, county, and/or MCD/CCD boundaries coincide, the map shows the boundary symbol for only the highest-ranking of these boundaries. Where American Indian reservation and American Indian tribal subdivision boundaries coincide, the map shows only the American Indian reservation boundaries.

Entity names are followed by either their FIPS code or census code; parentheses indicate a census code.

1 'MCD*' indicates a false MCD. These are for Census Bureau use only.

2 The CCD and CDP boundaries represent statistical entities only and are not updated through the BAS.

3 Incorporated place name color corresponds to the incorporated place fill color.

Due to space limitations, some road names, along with other feature and geography names on the map, may not be shown.

The Census Bureau stores primary and alternate road names, but only primary road names are used to label the roads on these maps.

Key to Adjacent Sheets

	7	8
	13	14

Sheet Location within Entity

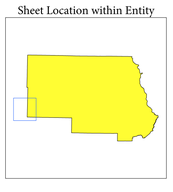

Sheet 13 of 24 PARENT sheets
Total Sheets: 33 (Index 1; Parent 24; Inset 8)

NAME: Stearns County (145)
ENTITY TYPE: County or statistically equivalent entity
ST: Minnesota (27)

INDEX OR PARENT SHEET #: 013
INSET SHEET #: 000000

2020 COUNTY REF MAP (PARENT)

5340227145000000013000000

All legal boundaries and names are as reported through the 2020 Boundary and Annexation Survey (BAS) and Boundary Validation Program (BVP). The boundaries shown on this map are for Census Bureau statistical data collection and tabulation purposes only; their depiction and designation for statistical purposes does not constitute a determination of jurisdictional authority or rights of ownership or entitlement.

Data Source: U.S. Census Bureau's MAF/TIGER database (TAB20), November 2020
Created by Geography Division: December 08, 2020

U.S. DEPARTMENT OF COMMERCE U.S. Census Bureau

Projection: Albers Equal Area Conic
Datum: NAD 83
Spheroid: GRS 80
1st Standard Parallel: 44 28 52
2nd Standard Parallel: 48 24 13
Central Meridian: -93 21 39
Latitude of Projection's Origin: 43 30 01
False Easting: 0
False Northing: 0

0 0.6 1.2 1.8 2.4 3 Kilometers
0 0.4 0.8 1.2 1.6 2 Miles
The plotted map scale is 1:20,000

N W E S

Boundary and Annexation Survey (BAS) ID: 22714500000
BAS Submission Deadline: March 1, 2021

PDF versions of the BAS maps are available at:
www.census.gov/programs-surveys/bas/geographies.html

For more information, or to request additional maps, please email geo.bas@census.gov, call 1-800-972-5651, or visit www.census.gov/programs-surveys/bas.html.

United States Census Bureau

GOVERNMENTAL UNIT REFERENCE MAP (2020): Stearns County, MN

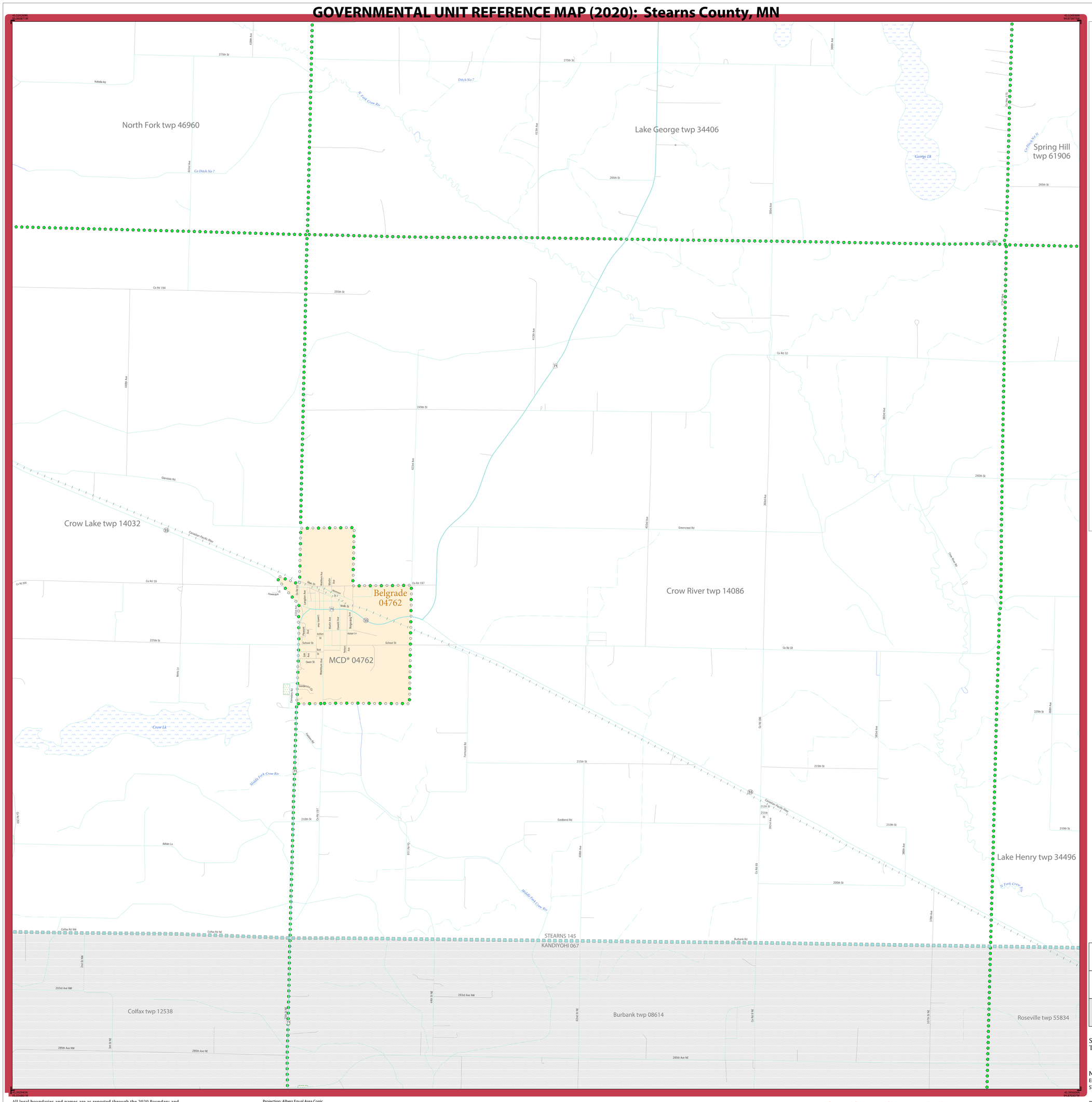
North Fork twp 46960
Lake George twp 34406
Spring Hill twp 61906
Crow Lake twp 14032
Belgrade 04762
MCD* 04762
Crow River twp 14086
Lake Henry twp 34496
STEARNS 145
KANDIYOHI 067
Colfax twp 12538
Burbank twp 08614
Roseville twp 55834
Ditch No 7
N Fork Crow Riv
Co Ditch No 7
George Lk
Crow Lk
Middle Fork Crow Riv
S Fork Crow Riv
275th St
265th St
255th St
245th St
235th St
225th St
215th St
205th St
Co Rd 194
Co Rd 32
Co Rd 19
Co Rd 197
Co Rd 196
Greencrest Rd
EastBend Rd
Burbank Rd
Colfax Rd NW
Colfax Rd NE
293rd Ave NW
285th Ave NW
285th Ave NE
Canadian Pacific Rwy
Main St
Walk St
School St
Adrian Ln
Owen St
Belt St
Glendale Rd
Flowerdale
Rolbela Rd
Crow River Rd
Farmcrest Rd
Fairmont Rd
Mona Ln
Cemetery Rd
Goldenrod
Adrian Ln
Co Rd 200
Co Rd 19
Co Rd 197
Co Rd 196
Co Rd 69
Co Rd 116
Co Rd 32
Co Rd 197
Co Rd 19
Co Rd 200
Co Rd 69
Co Rd NE
Co Rd NW
410th Ave
415th Ave
420th Ave
425th Ave
430th Ave
435th Ave
440th Ave
445th Ave
450th Ave
455th Ave
460th Ave
465th Ave
470th Ave
475th Ave
480th Ave
485th Ave
490th Ave
495th Ave
500th Ave
505th Ave

GOVERNMENTAL UNIT REFERENCE MAP (2020): Stearns County, MN

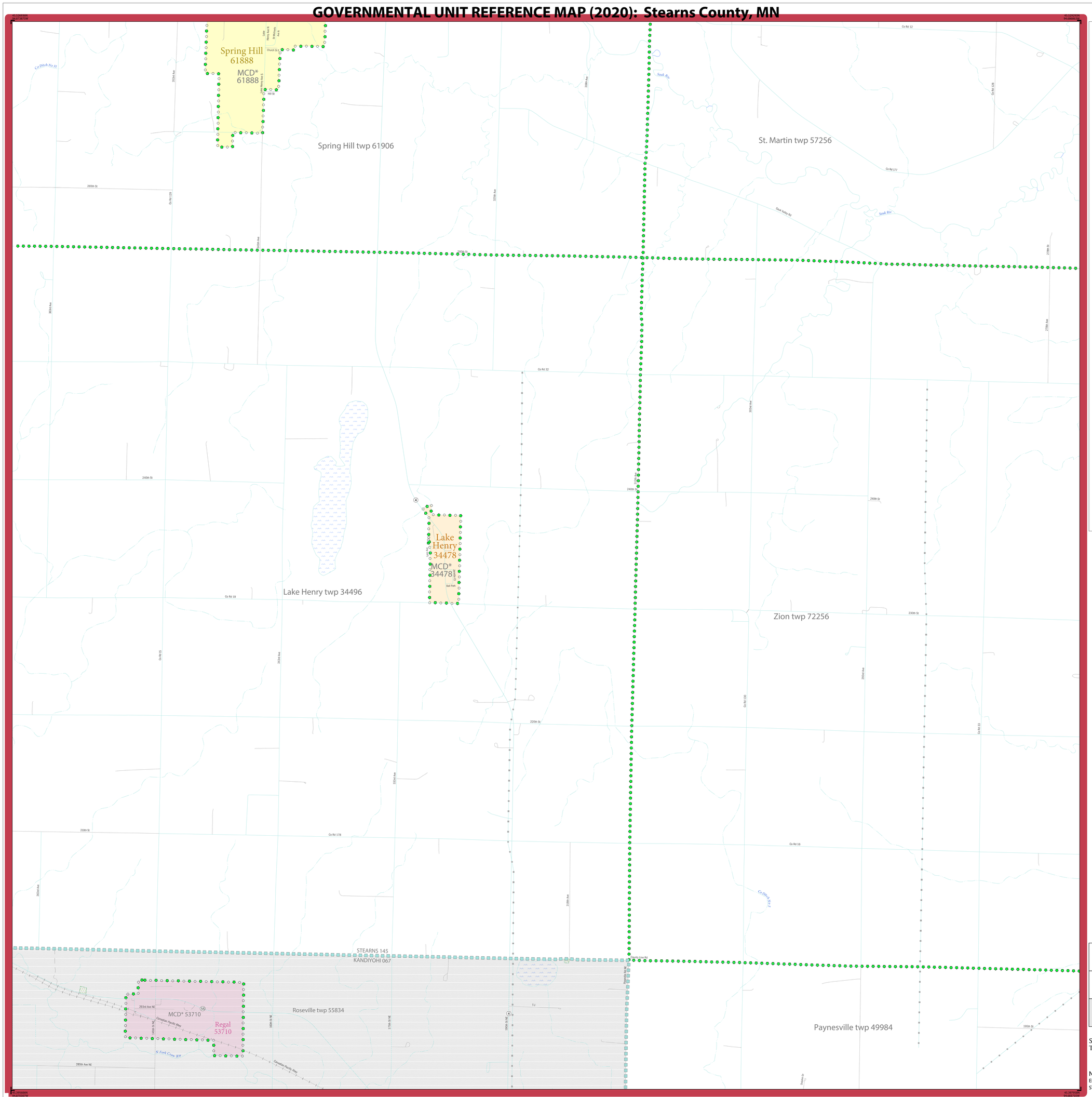

LEGEND

SYMBOL DESCRIPTION	SYMBOL	LABEL STYLE
Federal American Indian Reservation		L'ANSE RESERVATION (TA 1880)
Off-Reservation Trust Land		T1880
American Indian Tribal Subdivision		SHONTO (620)
Alaska Native Regional Corporation (ANRC)		NANA ANRC 52120
State (or statistically equivalent entity)		NEW YORK 36
County (or statistically equivalent entity)		ERIE 029
Minor Civil Division (MCD)[1]		Lee town 41460
Census County Division (CCD)[2]		Jemez CCD 91650
Consolidated City		MILFORD 47500
Incorporated Place[3]		Davis 18100
Census Designated Place (CDP)[2]		Cochiti 16560

DESCRIPTION	SYMBOL	DESCRIPTION	SYMBOL
Interstate	5	Water Body	Pleasant Lake
U.S. Highway	2	Swamp or Marsh	Okefenokee Swamp
State Highway	4	Glacier	Bering Glacier
Other Road	Marsh Ln	Airport, Airfield, or Helicopter Landing Pad	Dönärd Airfield
Cul-de-sac		College or University	Coll/Univ
Circle		Military	Fort Belvoir
Geographic Offset or Corridor		Prison or Juvenile Detention Center	P/JDC
4WD Trail, Stairway, Alley, Walkway, or Ferry		Cemetery	Powell Cmtry
Railroad	Southern RR	Golf Course	Pinehurst GlfCrs
Pipeline or Power Line		National Park or Forest	Yosemite NP
Ridge or Fence		Other Park	St Francis Park
Property Line or Nonvisible Boundary		Outside Subject Area	
Perennial Stream	Tumbling Cr	Inset Area	A1
Intermittent Stream	Piney Cr		
Mountain Peak or Hill	Mt. Baker		

Where state, county, and/or MCD/CCD boundaries coincide, the map shows the boundary symbol for only the highest-ranking of these boundaries. Where American Indian reservation and American Indian tribal subdivision boundaries coincide, the map shows only the American Indian reservation boundaries.

Entity names are followed by either their FIPS code or census code; parentheses indicate a census code.

1 'MCD*' indicates a false MCD. These are for Census Bureau use only.

2 The CCD and CDP boundaries represent statistical entities only and are not updated through the BAS.

3 Incorporated place name color corresponds to the incorporated place fill color.

Due to space limitations, some road names, along with other feature and geography names on the map, may not be shown.

The Census Bureau stores primary and alternate road names, but only primary road names are used to label the roads on these maps.

Key to Adjacent Sheets

8	9	10
14	15	16
	20	21

Sheet Location within Entity

Sheet 15 of 24 PARENT sheets
Total Sheets: 33 (Index 1; Parent 24; Inset 8)

NAME: Stearns County (145)
ENTITY TYPE: County or statistically equivalent entity
ST: Minnesota (27)

INDEX OR PARENT SHEET #: 015
INSET SHEET #: 000000

2020 COUNTY REF MAP (PARENT)

5340227145000000015000000

All legal boundaries and names are as reported through the 2020 Boundary and Annexation Survey (BAS) and Boundary Validation Program (BVP). The boundaries shown on this map are for Census Bureau statistical data collection and tabulation purposes only; their depiction and designation for statistical purposes does not constitute a determination of jurisdictional authority or rights of ownership or entitlement.

Data Source: U.S. Census Bureau's MAF/TIGER database (TAB20), November 2020
Created by Geography Division: December 08, 2020

U.S. DEPARTMENT OF COMMERCE U.S. Census Bureau

Projection: Albers Equal Area Conic
Datum: NAD 83
Spheroid: GRS 80
1st Standard Parallel: 44 28 52
2nd Standard Parallel: 48 24 13
Central Meridian: -93 21 39
Latitude of Projection's Origin: 43 30 01
False Easting: 0
False Northing: 0

0 0.6 1.2 1.8 2.4 3 Kilometers
0 0.4 0.8 1.2 1.6 2 Miles
The plotted map scale is 1:20,000

N W E S

Boundary and Annexation Survey (BAS) ID: 22714500000
BAS Submission Deadline: March 1, 2021

PDF versions of the BAS maps are available at:
www.census.gov/programs-surveys/bas/geographies.html

For more information, or to request additional maps, please email geo.bas@census.gov, call 1-800-972-5651, or visit www.census.gov/programs-surveys/bas.html.

United States Census Bureau

GOVERNMENTAL UNIT REFERENCE MAP (2020): Stearns County, MN

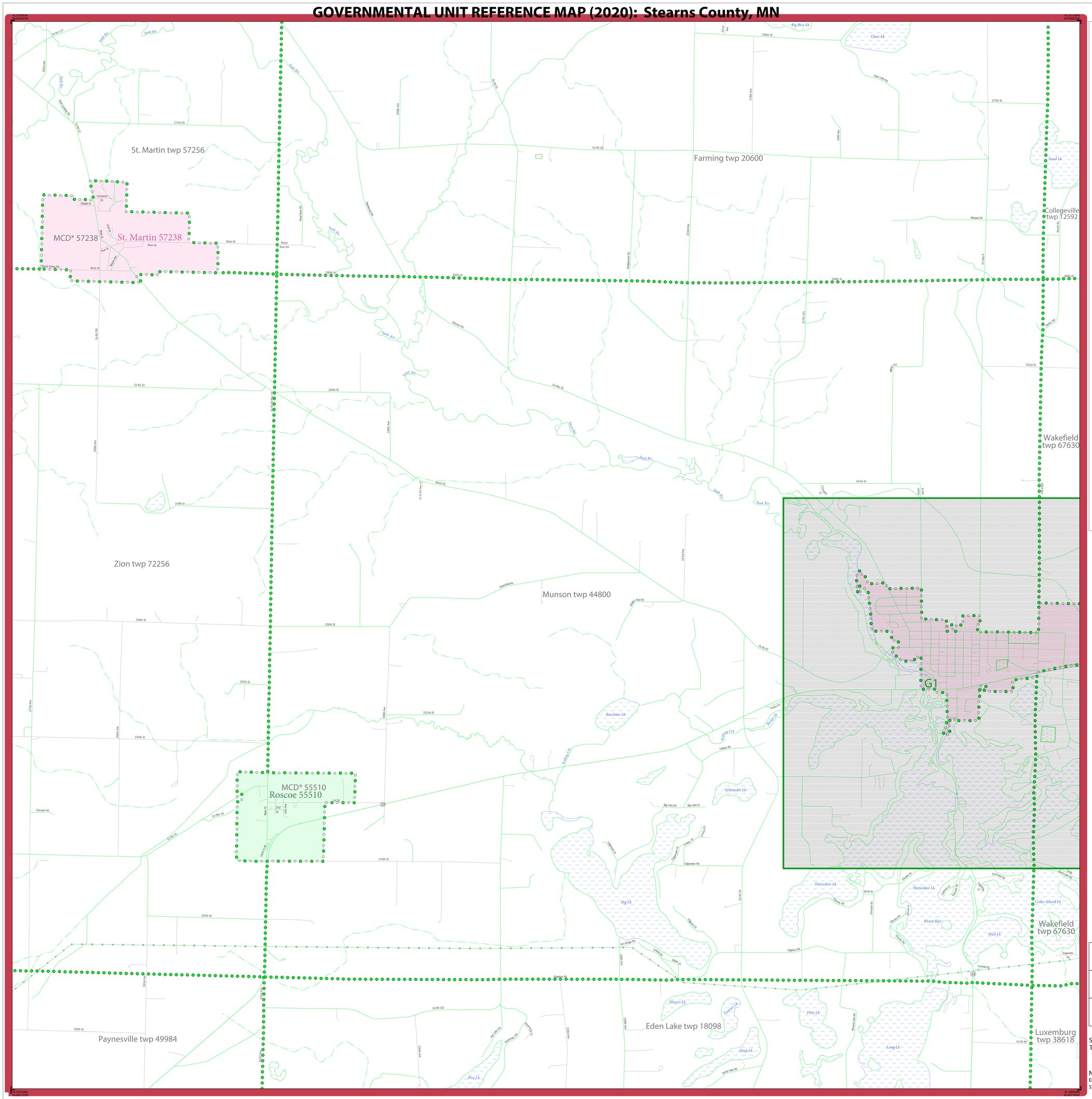

LEGEND

SYMBOL DESCRIPTION	SYMBOL	LABEL STYLE
Federal American Indian Reservation		L'ANSE RESERVATION (TA 1880)
Off-Reservation Trust Land		T1880
American Indian Tribal Subdivision		SHONTO (620)
Alaska Native Regional Corporation (ANRC)		NANA ANRC 52120
State (or statistically equivalent entity)		NEW YORK 36
County (or statistically equivalent entity)		ERIE 029
Minor Civil Division (MCD)[1]		Lee town 41460
Census County Division (CCD)[2]		Jemez CCD 91650
Consolidated City		MILFORD 47500
Incorporated Place[3]		Davis 18100
Census Designated Place (CDP)[2]		Cochiti 16560

DESCRIPTION	SYMBOL
Interstate	5
U.S. Highway	2
State Highway	4
Other Road	Marsh Ln
Cul-de-sac	
Circle	
Geographic Offset or Corridor	
4WD Trail, Stairway, Alley, Walkway, or Ferry	
Railroad	Southern RR
Pipeline or Power Line	
Ridge or Fence	
Property Line or Nonvisible Boundary	
Perennial Stream	Tumbling Cr
Intermittent Stream	Piney Cr
Mountain Peak or Hill	Mt. Baker

DESCRIPTION	SYMBOL
Water Body	Pleasant Lake
Swamp or Marsh	Okefenokee Swamp
Glacier	Bering Glacier
Airport, Airfield, or Helicopter Landing Pad	Dönärd Airport
College or University	Coll/Univ
Military	Fort Belvoir
Prison or Juvenile Detention Center	P/JDC
Cemetery	Powell Cmtry
Golf Course	Pinehurst GlfCrs
National Park or Forest	Yosemite NP
Other Park	St Francis Park
Outside Subject Area	
Inset Area	A1

Where state, county, and/or MCD/CCD boundaries coincide, the map shows the boundary symbol for only the highest-ranking of these boundaries. Where American Indian reservation and American Indian tribal subdivision boundaries coincide, the map shows only the American Indian reservation boundaries.

Entity names are followed by either their FIPS code or census code; parentheses indicate a census code.

1 'MCD*' indicates a false MCD. These are for Census Bureau use only.

2 The CCD and CDP boundaries represent statistical entities only and are not updated through the BAS.

3 Incorporated place name color corresponds to the incorporated place fill color.

Due to space limitations, some road names, along with other feature and geography names on the map, may not be shown.

The Census Bureau stores primary and alternate road names, but only primary road names are used to label the roads on these maps.

Key to Adjacent Sheets

9	10	11
15	16	17
20	21	22

Sheet Location within Entity

Sheet 16 of 24 PARENT sheets
Total Sheets: 33 (Index 1; Parent 24; Inset 8)

NAME: Stearns County (145)
ENTITY TYPE: County or statistically equivalent entity
ST: Minnesota (27)

INDEX OR PARENT SHEET #: 016
INSET SHEET #: 000000

2020 COUNTY REF MAP (PARENT)

5340227145000000016000000

All legal boundaries and names are as reported through the 2020 Boundary and Annexation Survey (BAS) and Boundary Validation Program (BVP). The boundaries shown on this map are for Census Bureau statistical data collection and tabulation purposes only; their depiction and designation for statistical purposes does not constitute a determination of jurisdictional authority or rights of ownership or entitlement.

Data Source: U.S. Census Bureau's MAF/TIGER database (TAB20), November 2020
Created by Geography Division: December 08, 2020

U.S. DEPARTMENT OF COMMERCE U.S. Census Bureau

Projection: Albers Equal Area Conic
Datum: NAD 83
Spheroid: GRS 80
1st Standard Parallel: 44 28 52
2nd Standard Parallel: 48 24 13
Central Meridian: -93 21 39
Latitude of Projection's Origin: 43 30 01
False Easting: 0
False Northing: 0

0 0.6 1.2 1.8 2.4 3 Kilometers
0 0.4 0.8 1.2 1.6 2 Miles
The plotted map scale is 1:20,000

N W E S

Boundary and Annexation Survey (BAS) ID: 22714500000
BAS Submission Deadline: March 1, 2021

PDF versions of the BAS maps are available at:
www.census.gov/programs-surveys/bas/geographies.html

For more information, or to request additional maps, please email geo.bas@census.gov, call 1-800-972-5651, or visit www.census.gov/programs-surveys/bas.html.

United States Census Bureau

GOVERNMENTAL UNIT REFERENCE MAP (2020): Stearns County, MN

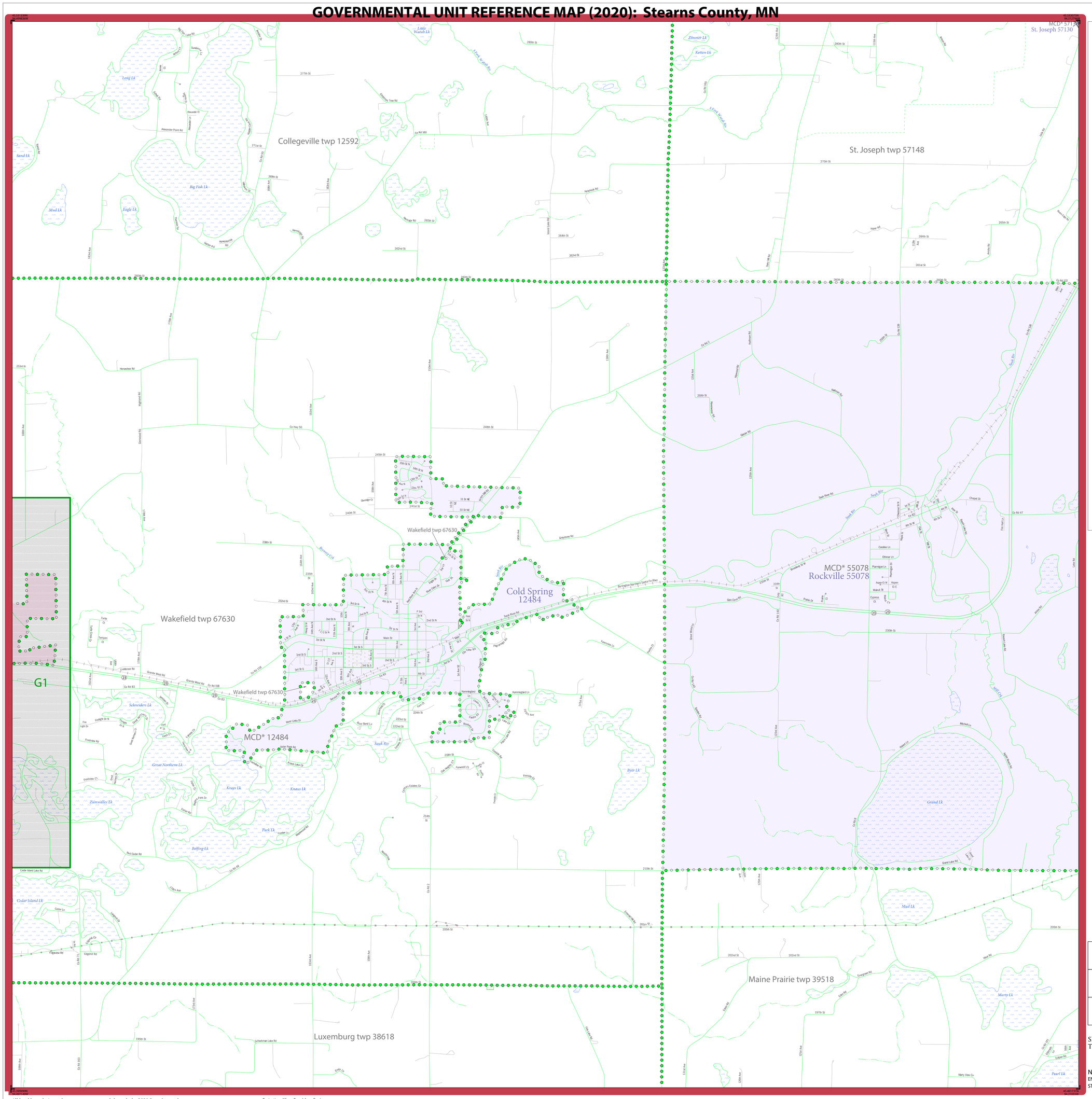
Collegeville twp 12592
St. Joseph twp 57148
MCD* 57130
St. Joseph 57130
Wakefield twp 67630
Cold Spring 12484
MCD* 55078
Rockville 55078
MCD* 12484
Luxemburg twp 38618
Maine Prairie twp 39518
G1
Long Lk
Sand Lk
Big Fish Lk
Mud Lk
Eagle Lk
Little Watab Lk
Ztmonter Lk
Ketten Lk
Schneiders Lk
Great Northern Lk
Krays Lk
Knaus Lk
Zünwälles Lk
Park Lk
Bolfing Lk
Cedar Island Lk
Byer Lk
Gründ Lk
Mud Lk
Marty Lk
Pearl Lk
Sauk Rv
Sauk Bv
Burlington Northern Santa Fe Rwy
Brewery Ck
MN 23
Co Rd 75
Co Rd 133
Co Rd 139
Co Rd 47
Co Hwy 50
Co Rd 83
Co Rd 158
Co Rd 65
Co Rd 160
Co Rd 120
Co Rd 160
Co Rd 145
Co Rd 2
Co Rd 2
Co Rd 49
Co Rd 183
Co Rd 241
Co Rd 8
Co Rd 2
Co Rd 139
Co Rd 145
Co Rd 160
Co Rd 120
Co Rd 139
Co Rd 47
Co Rd 145
Co Rd 241
Co Rd 8
Co Rd 2
Co Rd 49
Co Rd 183

GOVERNMENTAL UNIT REFERENCE MAP (2020): Stearns County, MN

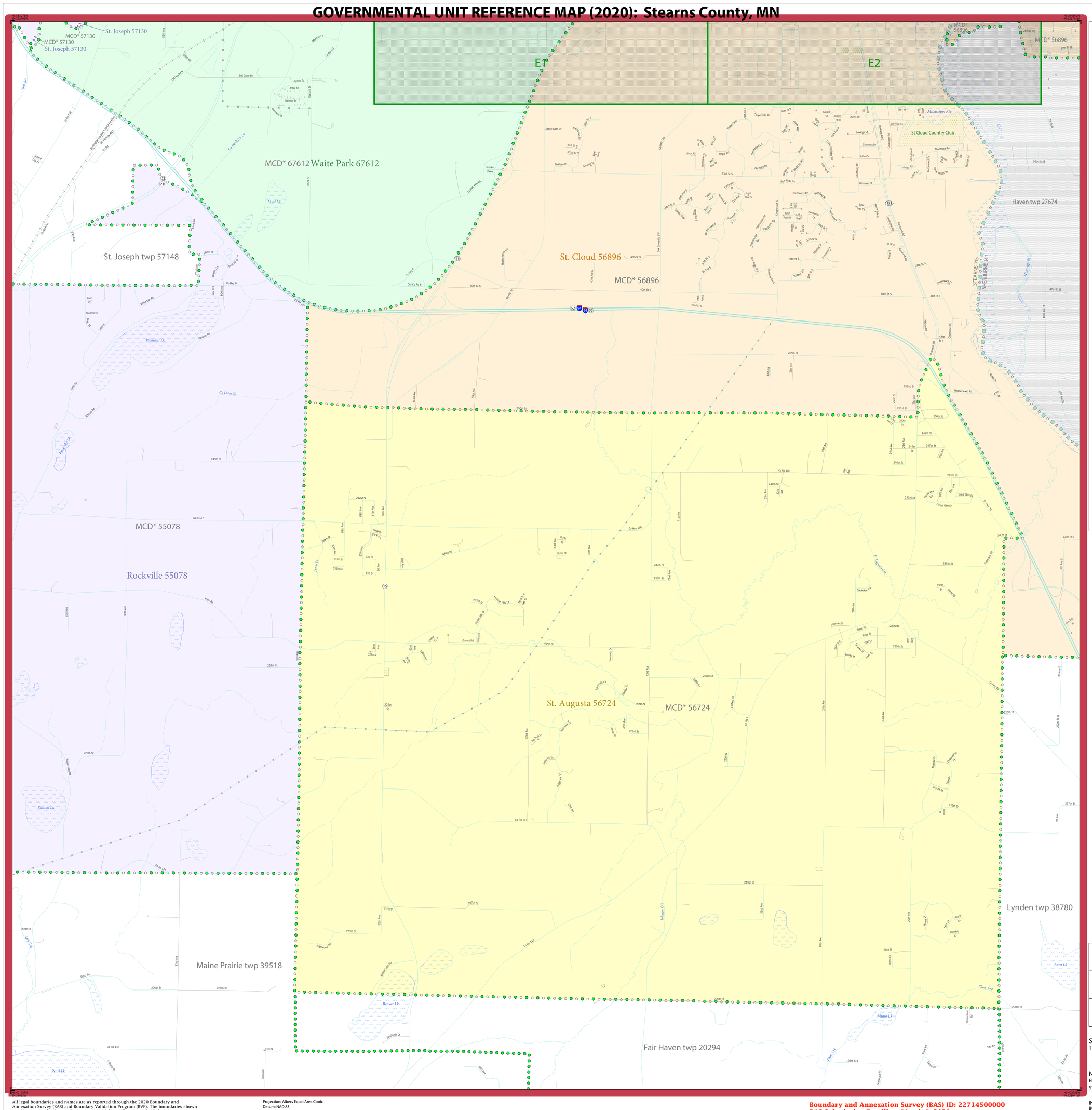

LEGEND

SYMBOL DESCRIPTION	SYMBOL	LABEL STYLE
Federal American Indian Reservation		L'ANSE RESERVATION (TA 1880)
Off-Reservation Trust Land		T1880
American Indian Tribal Subdivision		SHONTO (620)
Alaska Native Regional Corporation (ANRC)		NANA ANRC 52120
State (or statistically equivalent entity)		NEW YORK 36
County (or statistically equivalent entity)		ERIE 029
Minor Civil Division (MCD)[1]		Lee town 41460
Census County Division (CCD)[2]		Jemez CCD 91650
Consolidated City		MILFORD 47500
Incorporated Place[3]		Davis 18100
Census Designated Place (CDP)[2]		Cochiti 16560

DESCRIPTION	SYMBOL	DESCRIPTION	SYMBOL
Interstate	5	Water Body	Pleasant Lake
U.S. Highway	2	Swamp or Marsh	Okefenokee Swamp
State Highway	4	Glacier	Bering Glacier
Other Road	Marsh Ln	Airport, Airfield, or Helicopter Landing Pad	Dönärd Airfield
Cul-de-sac		College or University	Coll/Univ
Circle		Military	Fort Belvoir
Geographic Offset or Corridor		Prison or Juvenile Detention Center	P/JDC
4WD Trail, Stairway, Alley, Walkway, or Ferry		Cemetery	Powell Cmtry
Railroad	Southern RR	Golf Course	Pinehurst Gl/Crs
Pipeline or Power Line		National Park or Forest	Yosemite NP
Ridge or Fence		Other Park	St Francis Park
Property Line or Nonvisible Boundary		Outside Subject Area	
Perennial Stream	Tumbling Cr	Inset Area	A1
Intermittent Stream	Piney Cr		
Mountain Peak or Hill	Mt. Baker		

Where state, county, and/or MCD/CCD boundaries coincide, the map shows the boundary symbol for only the highest-ranking of these boundaries. Where American Indian reservation and American Indian tribal subdivision boundaries coincide, the map shows only the American Indian reservation boundaries.

Entity names are followed by either their FIPS code or census code; parentheses indicate a census code.

1 'MCD*' indicates a false MCD. These are for Census Bureau use only.

2 The CCD and CDP boundaries represent statistical entities only and are not updated through the BAS.

3 Incorporated place name color corresponds to the incorporated place fill color.

Due to space limitations, some road names, along with other feature and geography names on the map, may not be shown.

The Census Bureau stores primary and alternate road names, but only primary road names are used to label the roads on these maps.

Key to Adjacent Sheets

11	12	
17	18	19
22	23	24

Sheet Location within Entity

Sheet 18 of 24 PARENT sheets
Total Sheets: 33 (Index 1; Parent 24; Inset 8)

NAME: Stearns County (145)
ENTITY TYPE: County or statistically equivalent entity
ST: Minnesota (27)

INDEX OR PARENT SHEET #: 018
INSET SHEET #: 000000

2020 COUNTY REF MAP (PARENT)

5340227145000000018000000

All legal boundaries and names are as reported through the 2020 Boundary and Annexation Survey (BAS) and Boundary Validation Program (BVP). The boundaries shown on this map are for Census Bureau statistical data collection and tabulation purposes only; their depiction and designation for statistical purposes does not constitute a determination of jurisdictional authority or rights of ownership or entitlement.

Data Source: U.S. Census Bureau's MAF/TIGER database (TAB20), November 2020
Created by Geography Division: December 08, 2020

U.S. DEPARTMENT OF COMMERCE U.S. Census Bureau

Projection: Albers Equal Area Conic
Datum: NAD 83
Spheroid: GRS 80
1st Standard Parallel: 44 28 52
2nd Standard Parallel: 48 24 13
Central Meridian: -93 21 39
Latitude of Projection's Origin: 43 30 01
False Easting: 0
False Northing: 0

0 0.6 1.2 1.8 2.4 3 Kilometers
0 0.4 0.8 1.2 1.6 2 Miles
The plotted map scale is 1:20,000

N W E S

Boundary and Annexation Survey (BAS) ID: 22714500000
BAS Submission Deadline: March 1, 2021

PDF versions of the BAS maps are available at: www.census.gov/programs-surveys/bas/geographies.html

For more information, or to request additional maps, please email geo.bas@census.gov, call 1-800-972-5651, or visit www.census.gov/programs-surveys/bas.html.

United States Census Bureau

GOVERNMENTAL UNIT REFERENCE MAP (2020): Stearns County, MN

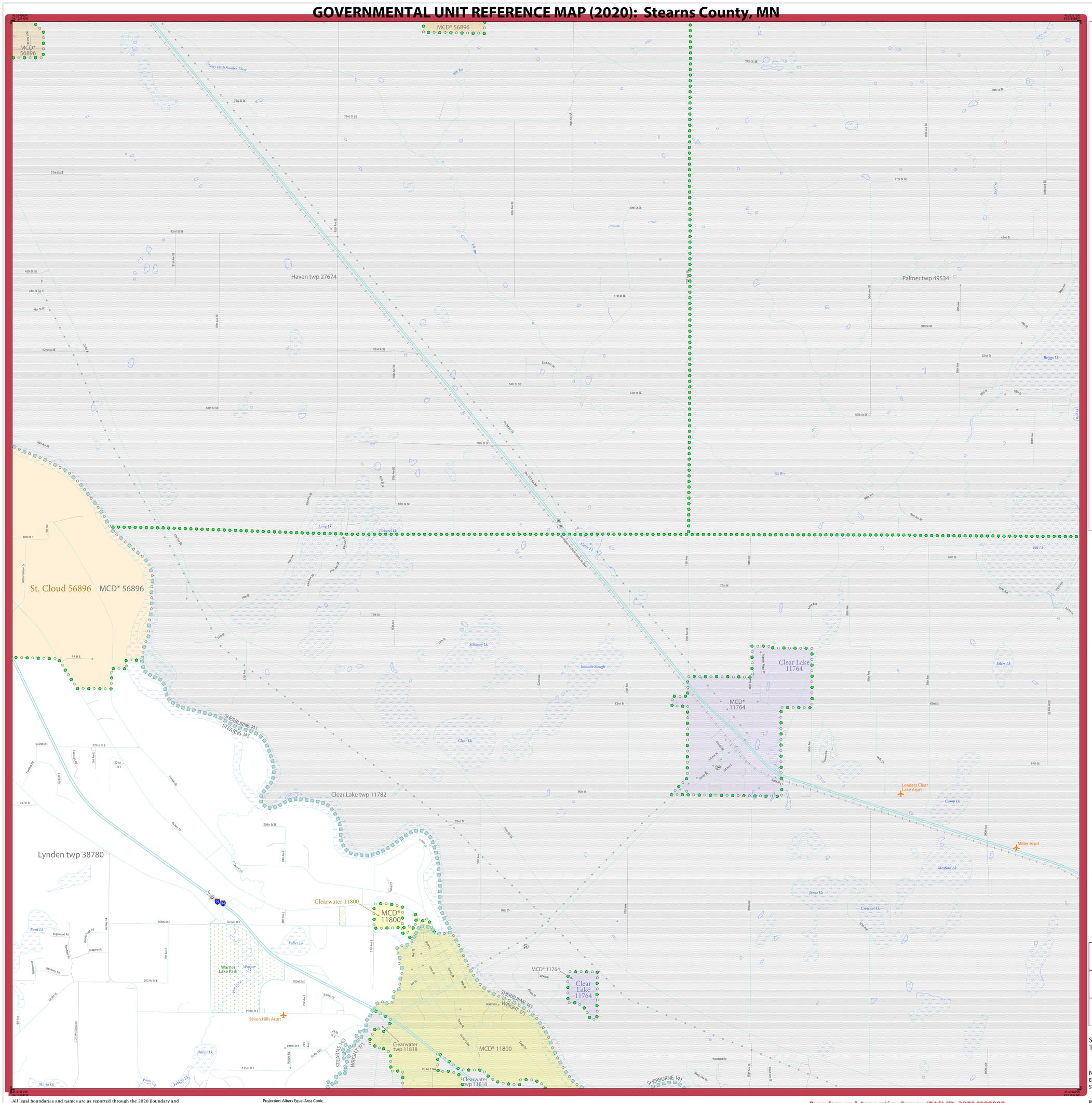

LEGEND

SYMBOL DESCRIPTION	SYMBOL	LABEL STYLE
Federal American Indian Reservation		L'ANSE RESERVATION (TA 1880)
Off-Reservation Trust Land		T1880
American Indian Tribal Subdivision		SHONTO (620)
Alaska Native Regional Corporation (ANRC)		*NANA ANRC 52120*
State (or statistically equivalent entity)		NEW YORK 36
County (or statistically equivalent entity)		ERIE 029
Minor Civil Division (MCD)[1]		Lee town 41460
Census County Division (CCD)[2]		*Jemez CCD 91650*
Consolidated City		MILFORD 47500
Incorporated Place[3]		Davis 18100
Census Designated Place (CDP)[2]		*Cochiti 16560*

DESCRIPTION	SYMBOL	DESCRIPTION	SYMBOL
Interstate	5	Water Body	Pleasant Lake
U.S. Highway	2	Swamp or Marsh	Okefenokee Swamp
State Highway	4	Glacier	Bering Glacier
Other Road	Marsh Ln	Airport, Airfield, or Helicopter Landing Pad	Dönärd Airport
Cul-de-sac		College or University	Coll/Univ
Circle		Military	Fort Belvoir
Geographic Offset or Corridor		Prison or Juvenile Detention Center	PJDC
4WD Trail, Stairway, Alley, Walkway, or Ferry		Cemetery	Powell Cmtry
Railroad	Southern RR	Golf Course	Pinehurst GlfCrs
Pipeline or Power Line		National Park or Forest	Yosemite NP
Ridge or Fence		Other Park	St Francis Park
Property Line or Nonvisible Boundary		Outside Subject Area	
Perennial Stream	Tumbling Cr	Inset Area	A1
Intermittent Stream	Piney Cr		
Mountain Peak or Hill	Mt. Baker		

Where state, county, and/or MCD/CCD boundaries coincide, the map shows the boundary symbol for only the highest-ranking of these boundaries. Where American Indian reservation and American Indian tribal subdivision boundaries coincide, the map shows only the American Indian reservation boundaries.

Entity names are followed by either their FIPS code or census code; parentheses indicate a census code.

1 'MCD*' indicates a false MCD. These are for Census Bureau use only.

2 The CCD and CDP boundaries represent statistical entities only and are not updated through the BAS.

3 Incorporated place name color corresponds to the incorporated place fill color.

Due to space limitations, some road names, along with other feature and geography names on the map, may not be shown.

The Census Bureau stores primary and alternate road names, but only primary road names are used to label the roads on these maps.

Key to Adjacent Sheets

12		
18	19	
23	24	

Sheet Location within Entity

Sheet 19 of 24 PARENT sheets
Total Sheets: 33 (Index 1; Parent 24; Inset 8)

NAME: Stearns County (145)
ENTITY TYPE: County or statistically equivalent entity
ST: Minnesota (27)

INDEX OR PARENT SHEET #: 019
INSET SHEET #: 000000

2020 COUNTY REF MAP (PARENT)

5340227145000000019000000

All legal boundaries and names are as reported through the 2020 Boundary and Annexation Survey (BAS) and Boundary Validation Program (BVP). The boundaries shown on this map are for Census Bureau statistical data collection and tabulation purposes only; their depiction and designation for statistical purposes does not constitute a determination of jurisdictional authority or rights of ownership or entitlement.

Data Source: U.S. Census Bureau's MAF/TIGER database (TAB20), November 2020
Created by Geography Division: December 08, 2020

U.S. DEPARTMENT OF COMMERCE U.S. Census Bureau

Projection: Albers Equal Area Conic
Datum: NAD 83
Spheroid: GRS 80
1st Standard Parallel: 44 28 52
2nd Standard Parallel: 48 24 13
Central Meridian: -93 21 39
Latitude of Projection's Origin: 43 30 01
False Easting: 0
False Northing: 0

0 0.6 1.2 1.8 2.4 3 Kilometers
0 0.4 0.8 1.2 1.6 2 Miles
The plotted map scale is 1:20,000

N W E S

Boundary and Annexation Survey (BAS) ID: 22714500000
BAS Submission Deadline: March 1, 2021

PDF versions of the BAS maps are available at:
www.census.gov/programs-surveys/bas/geographies.html

For more information, or to request additional maps, please email geo.bas@census.gov, call 1-800-972-5651, or visit www.census.gov/programs-surveys/bas.html.

United States Census Bureau

GOVERNMENTAL UNIT REFERENCE MAP (2020): Stearns County, MN

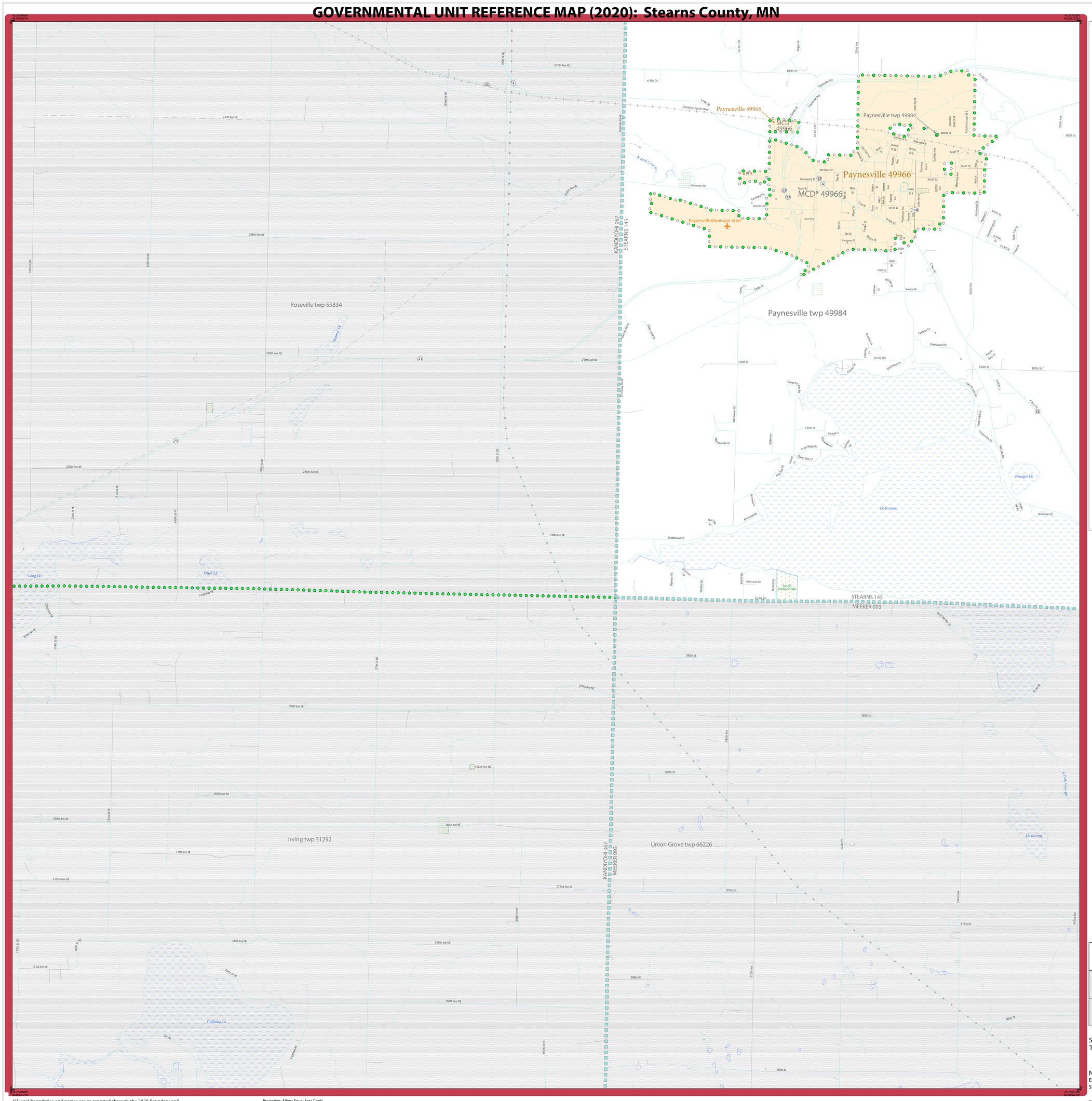

LEGEND

SYMBOL DESCRIPTION	SYMBOL	LABEL STYLE
Federal American Indian Reservation		L'ANSE RESERVATION (TA 1880)
Off-Reservation Trust Land		T1880
American Indian Tribal Subdivision		SHONTO (620)
Alaska Native Regional Corporation (ANRC)		*NANA ANRC 52120*
State (or statistically equivalent entity)		NEW YORK 36
County (or statistically equivalent entity)		ERIE 029
Minor Civil Division (MCD)[1]		Lee town 41460
Census County Division (CCD)[2]		*Jemez CCD 91650*
Consolidated City		MILFORD 47500
Incorporated Place[3]		Davis 18100
Census Designated Place (CDP)[2]		*Cochiti 16560*

DESCRIPTION	SYMBOL
Interstate	
U.S. Highway	
State Highway	
Other Road	Marsh Ln
Cul-de-sac	
Circle	
Geographic Offset or Corridor	
4WD Trail, Stairway, Alley, Walkway, or Ferry	
Railroad	Southern RR
Pipeline or Power Line	
Ridge or Fence	
Property Line or Nonvisible Boundary	
Perennial Stream	Tumbling Cr
Intermittent Stream	Piney Cr
Mountain Peak or Hill	Mt. Baker

DESCRIPTION	SYMBOL
Water Body	Pleasant Lake
Swamp or Marsh	Okefenokee Swamp
Glacier	Bering Glacier
Airport, Airfield, or Helicopter Landing Pad	Dónárd Airport
College or University	Coll/Univ
Military	Fort Belvoir
Prison or Juvenile Detention Center	P/JDC
Cemetery	Powell Cmtry
Golf Course	Pinehurst GlfCrs
National Park or Forest	Yosemite NP
Other Park	St Francis Park
Outside Subject Area	
Inset Area	A1

Where state, county, and/or MCD/CCD boundaries coincide, the map shows the boundary symbol for only the highest-ranking of these boundaries. Where American Indian reservation and American Indian tribal subdivision boundaries coincide, the map shows only the American Indian reservation boundaries.

Entity names are followed by either their FIPS code or census code; parentheses indicate a census code.

1 'MCD*' indicates a false MCD. These are for Census Bureau use only.

2 The CCD and CDP boundaries represent statistical entities only and are not updated through the BAS.

3 Incorporated place name color corresponds to the incorporated place fill color.

Due to space limitations, some road names, along with other feature and geography names on the map, may not be shown.

The Census Bureau stores primary and alternate road names, but only primary road names are used to label the roads on these maps.

Key to Adjacent Sheets

14	15	16
	20	21

Sheet Location within Entity

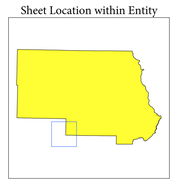

Sheet 20 of 24 PARENT sheets
Total Sheets: 33 (Index 1; Parent 24; Inset 8)

NAME: Stearns County (145)
ENTITY TYPE: County or statistically equivalent entity
ST: Minnesota (27)

INDEX OR PARENT SHEET #: 020
INSET SHEET #: 000000

2020 COUNTY REF MAP (PARENT)

5340227145000000020000000

All legal boundaries and names are as reported through the 2020 Boundary and Annexation Survey (BAS) and Boundary Validation Program (BVP). The boundaries shown on this map are for Census Bureau statistical data collection and tabulation purposes only; their depiction and designation for statistical purposes does not constitute a determination of jurisdictional authority or rights of ownership or entitlement.

Data Source: U.S. Census Bureau's MAF/TIGER database (TAB20), November 2020
Created by Geography Division: December 08, 2020

U.S. DEPARTMENT OF COMMERCE U.S. Census Bureau

Projection: Albers Equal Area Conic
Datum: NAD 83
Spheroid: GRS 80
1st Standard Parallel: 44 28 52
2nd Standard Parallel: 48 24 13
Central Meridian: -93 21 39
Latitude of Projection's Origin: 43 30 01
False Easting: 0
False Northing: 0

0 0.6 1.2 1.8 2.4 3 Kilometers
0 0.4 0.8 1.2 1.6 2 Miles
The plotted map scale is 1:20,000

N W E S

Boundary and Annexation Survey (BAS) ID: 22714500000
BAS Submission Deadline: March 1, 2021

PDF versions of the BAS maps are available at: www.census.gov/programs-surveys/bas/geographies.html

For more information, or to request additional maps, please email geo.bas@census.gov, call 1-800-972-5651, or visit www.census.gov/programs-surveys/bas.html.

United States Census Bureau

GOVERNMENTAL UNIT REFERENCE MAP (2020): Stearns County, MN

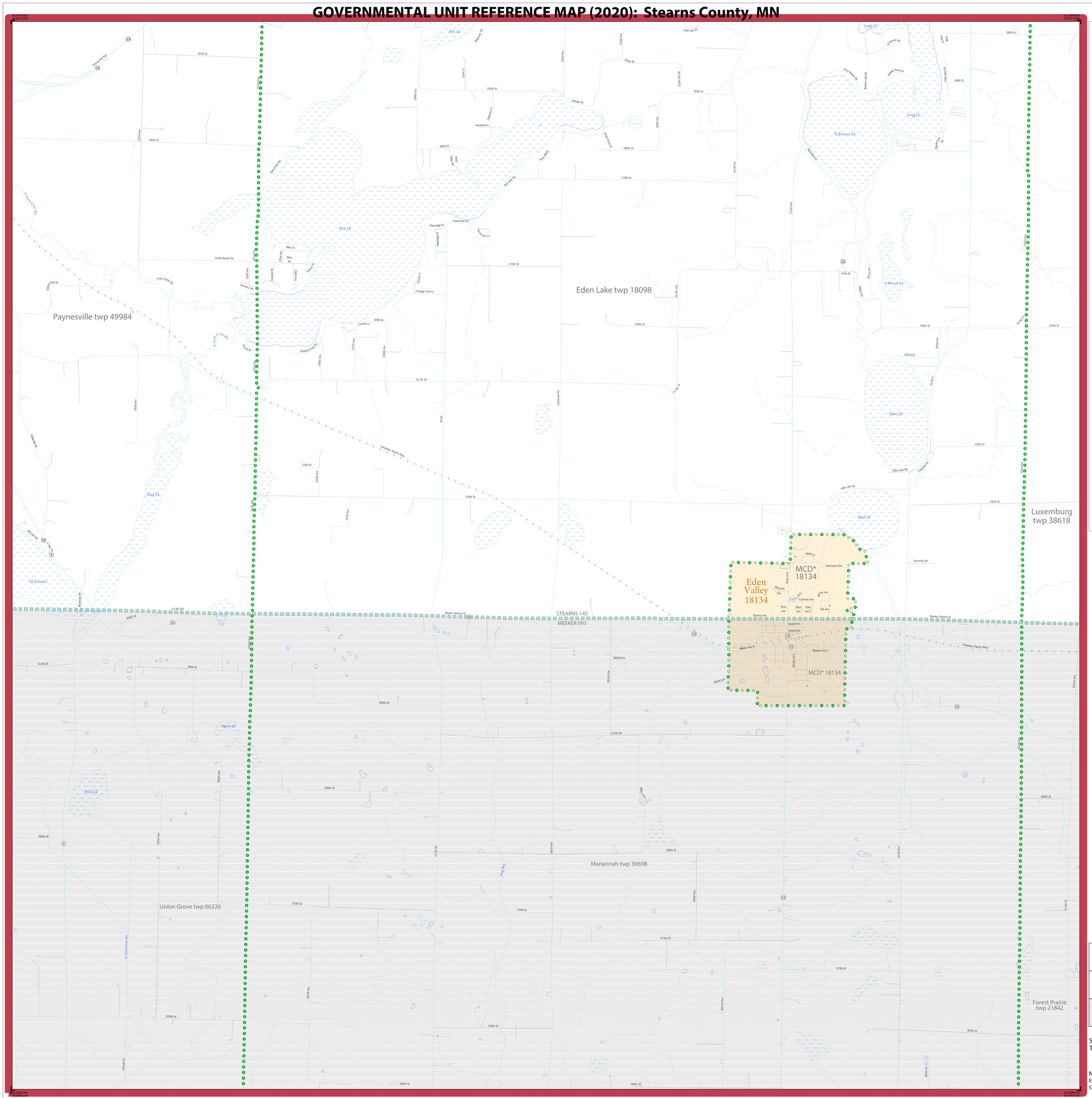
Paynesville twp 49984
Eden Lake twp 18098
Luxemburg twp 38618
Union Grove twp 66226
Manannah twp 39698
Forest Prairie twp 21842
Eden Valley 18134
MCD* 18134
MCD* 18134
STEARNS 145
MEEKER 093
Pirz Lk
Rice Lk
Long Lk
N Browns Lk
S Brown Lk
Eden Lk
Mud Lk
Tk Koronis
Pigeon Lk
West Lk
N Fork Crow Rv
Crow Rv
Canadian Pacific Rlwy
Meeker Stearns St
Stearns Ave
Coleman Ave
Hutcheson Ave
Central Ave
Meeker Ave W
Meeker Ave E
Eden Lake Rd
Co Rd 34
Co Rd 36
Co Rd 20
Co Rd 281
Co Rd 43
Co Rd 142
Co Rd 73
Co Rd 9
Co Rd 51
Co Rd 54
Township Rd
Cyrilla Beach Rd
Cross Creek Rd
Deerbrook Rd
Dane Rd
Cottage View Ln
Crescent Lake Rd
Cheshire Ln
Lakewood Rd
Tth Rd
Dave Rd
Dave Ln
Deerbrook Ln
Dawnridge Ct
Deerbrook Ct
Cottage View Ln
Cresent Ln
Cresent Rd
Fawn St
Fawn Ln
Dawnridge Rd
Dawnridge Ln
Deerbrook Rd
Rice Lake Rd
Quail Ln
Quail Rd
Deer Creek Rd
Deer Creek Ln
Deerbrook Ln
Deerbrook Cir
Dawnridge Ln
Dawnridge

GOVERNMENTAL UNIT REFERENCE MAP (2020): Stearns County, MN

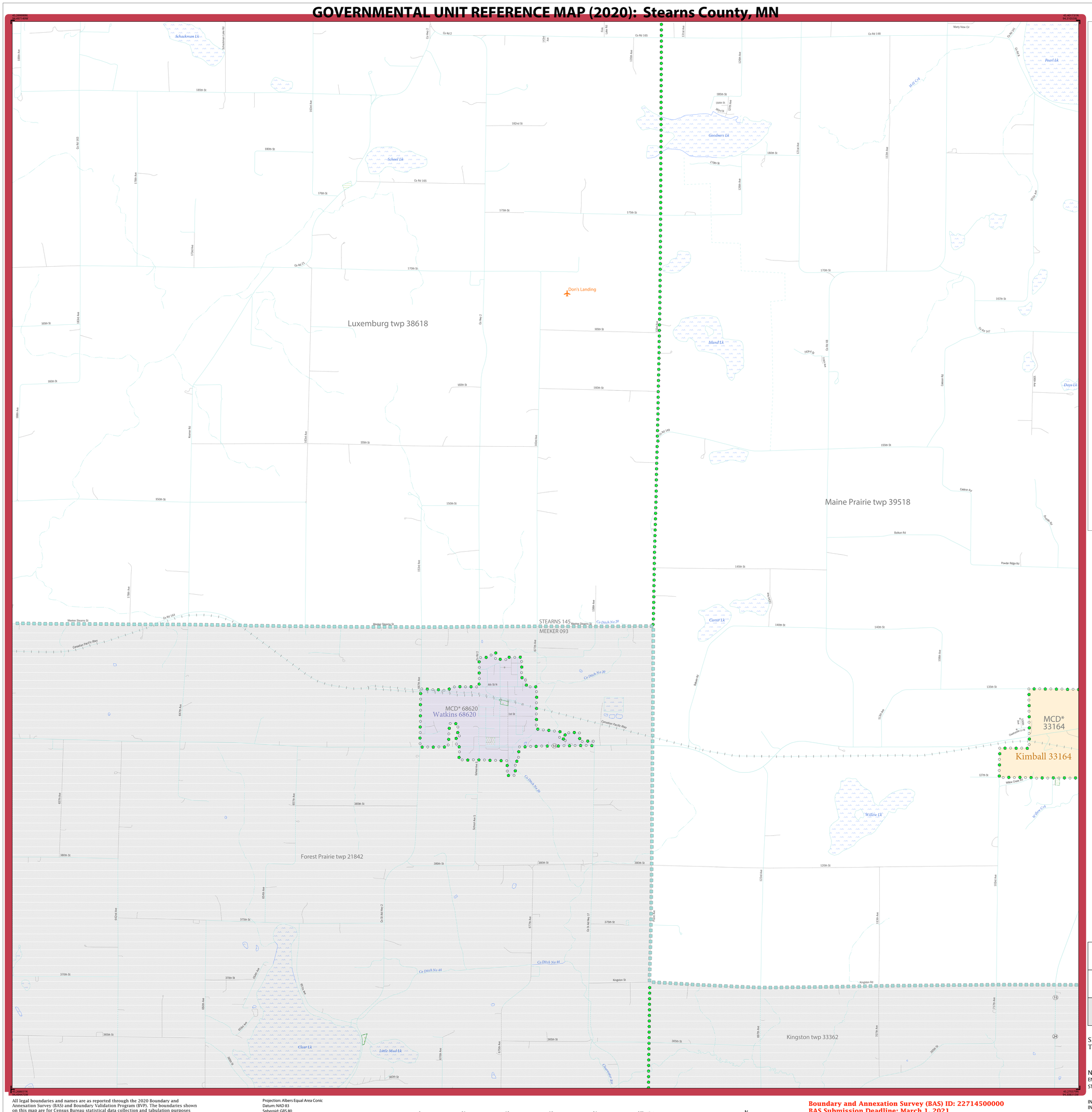
Luxemburg twp 38618
Maine Prairie twp 39518
Forest Prairie twp 21842
Kingston twp 33362
STEARNS 145
MEEKER 093
MCD* 68620
Watkins 68620
MCD*
33164
Kimball 33164
Don's Landing
Schuckman Lk
School Lk
Goodners Lk
Island Lk
Pearl Lk
Mill Crk
Carter Lk
Willow Lk
Willow Crk
Clear Lk
Little Mud Lk
Co Ditch No 20
Co Ditch No 44
Co Rd 2
Co Rd 165
Co Rd 148
Co Rd 147
Co Rd 149
Co Rd 144
Co Rd 17
Co Rd 8
Co Rd 153
Co Rd 151
Co Rd 5
Co Rd 3
Co Rd 7
Co Rd 2
Co Rd 17
Co Rd 2
Co Rd 3
Co Rd 5
Co Rd 8
Co Rd 147
Co Rd 149
Co Rd 144
Co Rd 153
Co Rd 151
Co Rd 148
Co Rd 165

GOVERNMENTAL UNIT REFERENCE MAP (2020): Stearns County, MN

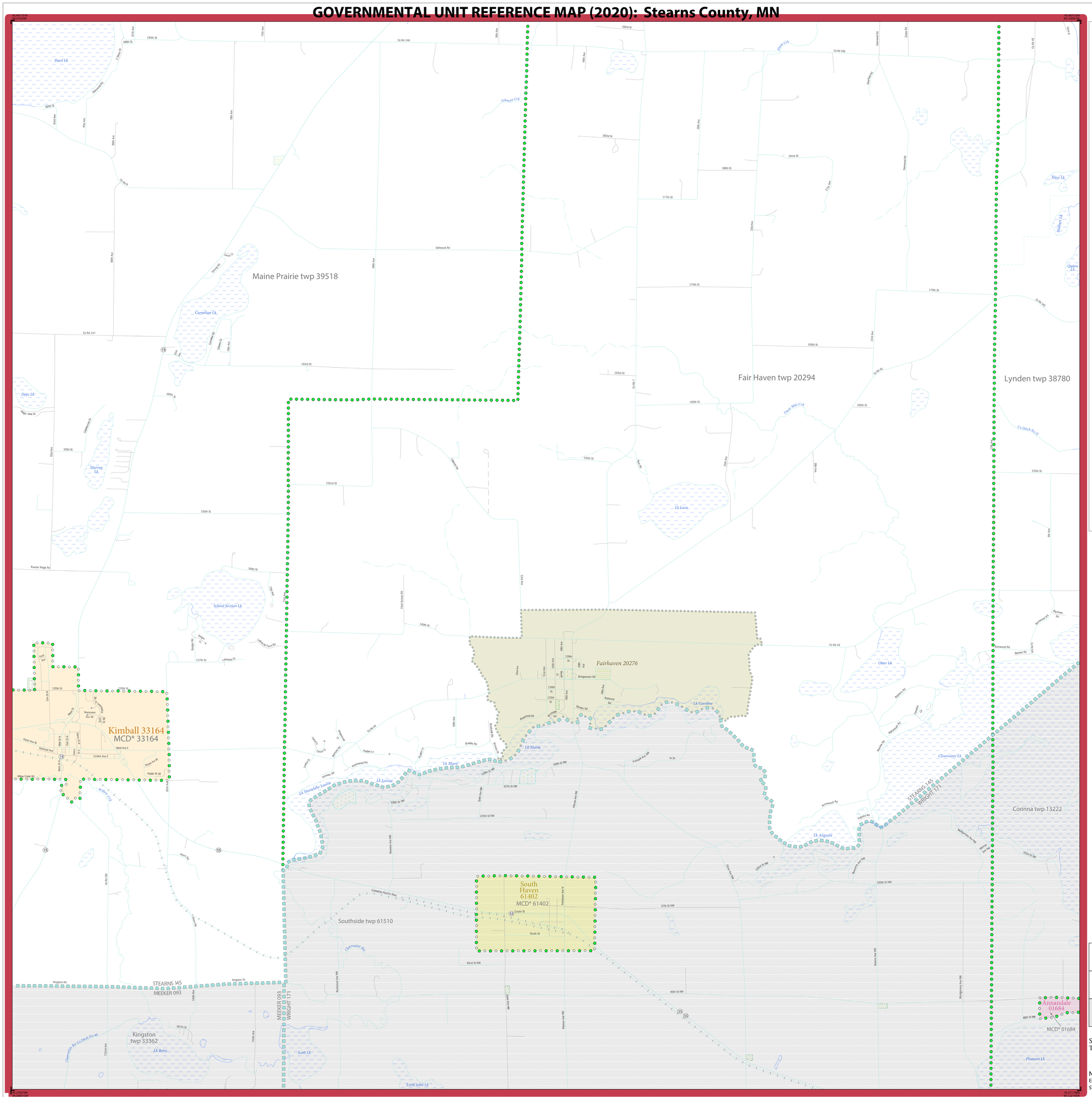

LEGEND

SYMBOL DESCRIPTION	SYMBOL	LABEL STYLE
Federal American Indian Reservation		L'ANSE RESERVATION (TA 1880)
Off-Reservation Trust Land		T1880
American Indian Tribal Subdivision		SHONTO (620)
Alaska Native Regional Corporation (ANRC)		NANA ANRC 52120
State (or statistically equivalent entity)		NEW YORK 36
County (or statistically equivalent entity)		ERIE 029
Minor Civil Division (MCD)[1]		Lee town 41460
Census County Division (CCD)[2]		Jemez CCD 91650
Consolidated City		MILFORD 47500
Incorporated Place[3]		Davis 18100
Census Designated Place (CDP)[2]		Cochiti 16560

DESCRIPTION	SYMBOL
Interstate	
U.S. Highway	
State Highway	
Other Road	Marsh Ln
Cul-de-sac	
Circle	
Geographic Offset or Corridor	
4WD Trail, Stairway, Alley, Walkway, or Ferry	
Railroad	Southern RR
Pipeline or Power Line	
Ridge or Fence	
Property Line or Nonvisible Boundary	
Perennial Stream	Tumbling Cr
Intermittent Stream	Piney Cr
Mountain Peak or Hill	Mt. Baker

DESCRIPTION	SYMBOL
Water Body	Pleasant Lake
Swamp or Marsh	Okefenokee Swamp
Glacier	Bering Glacier
Airport, Airfield, or Helicopter Landing Pad	Dönärd Airfield
College or University	Coll/Univ
Military	Fort Belvoir
Prison or Juvenile Detention Center	P/JDC
Cemetery	Powell Cmtry
Golf Course	Pinehurst GlfCrs
National Park or Forest	Yosemite NP
Other Park	St Francis Park
Outside Subject Area	
Inset Area	A1

Where state, county, and/or MCD/CCD boundaries coincide, the map shows the boundary symbol for only the highest-ranking of these boundaries. Where American Indian reservation and American Indian tribal subdivision boundaries coincide, the map shows only the American Indian reservation boundaries.

Entity names are followed by either their FIPS code or census code; parentheses indicate a census code.

1 'MCD*' indicates a false MCD. These are for Census Bureau use only.

2 The CCD and CDP boundaries represent statistical entities only and are not updated through the BAS.

3 Incorporated place name color corresponds to the incorporated place fill color.

Due to space limitations, some road names, along with other feature and geography names on the map, may not be shown.

The Census Bureau stores primary and alternate road names, but only primary road names are used to label the roads on these maps.

Key to Adjacent Sheets

17	18	19
22	23	24

Sheet Location within Entity

Sheet 23 of 24 PARENT sheets
Total Sheets: 33 (Index 1; Parent 24; Inset 8)

NAME: Stearns County (145)
ENTITY TYPE: County or statistically equivalent entity
ST: Minnesota (27)

INDEX OR PARENT SHEET #: 023
INSET SHEET #: 000000

2020 COUNTY REF MAP (PARENT)

5340227145000000023000000

All legal boundaries and names are as reported through the 2020 Boundary and Annexation Survey (BAS) and Boundary Validation Program (BVP). The boundaries shown on this map are for Census Bureau statistical data collection and tabulation purposes only; their depiction and designation for statistical purposes does not constitute a determination of jurisdictional authority or rights of ownership or entitlement.

Data Source: U.S. Census Bureau's MAF/TIGER database (TAB20), November 2020
Created by Geography Division: December 08, 2020

U.S. DEPARTMENT OF COMMERCE U.S. Census Bureau

Projection: Albers Equal Area Conic
Datum: NAD 83
Spheroid: GRS 80
1st Standard Parallel: 44 28 52
2nd Standard Parallel: 48 24 13
Central Meridian: -93 21 39
Latitude of Projection's Origin: 43 30 01
False Easting: 0
False Northing: 0

0 0.6 1.2 1.8 2.4 3 Kilometers
0 0.4 0.8 1.2 1.6 2 Miles
The plotted map scale is 1:20,000

N W E S

Boundary and Annexation Survey (BAS) ID: 22714500000
BAS Submission Deadline: March 1, 2021

PDF versions of the BAS maps are available at:
www.census.gov/programs-surveys/bas/geographies.html

For more information, or to request additional maps, please email geo.bas@census.gov, call 1-800-972-5651, or visit www.census.gov/programs-surveys/bas.html.

GOVERNMENTAL UNIT REFERENCE MAP (2020): Stearns County, MN

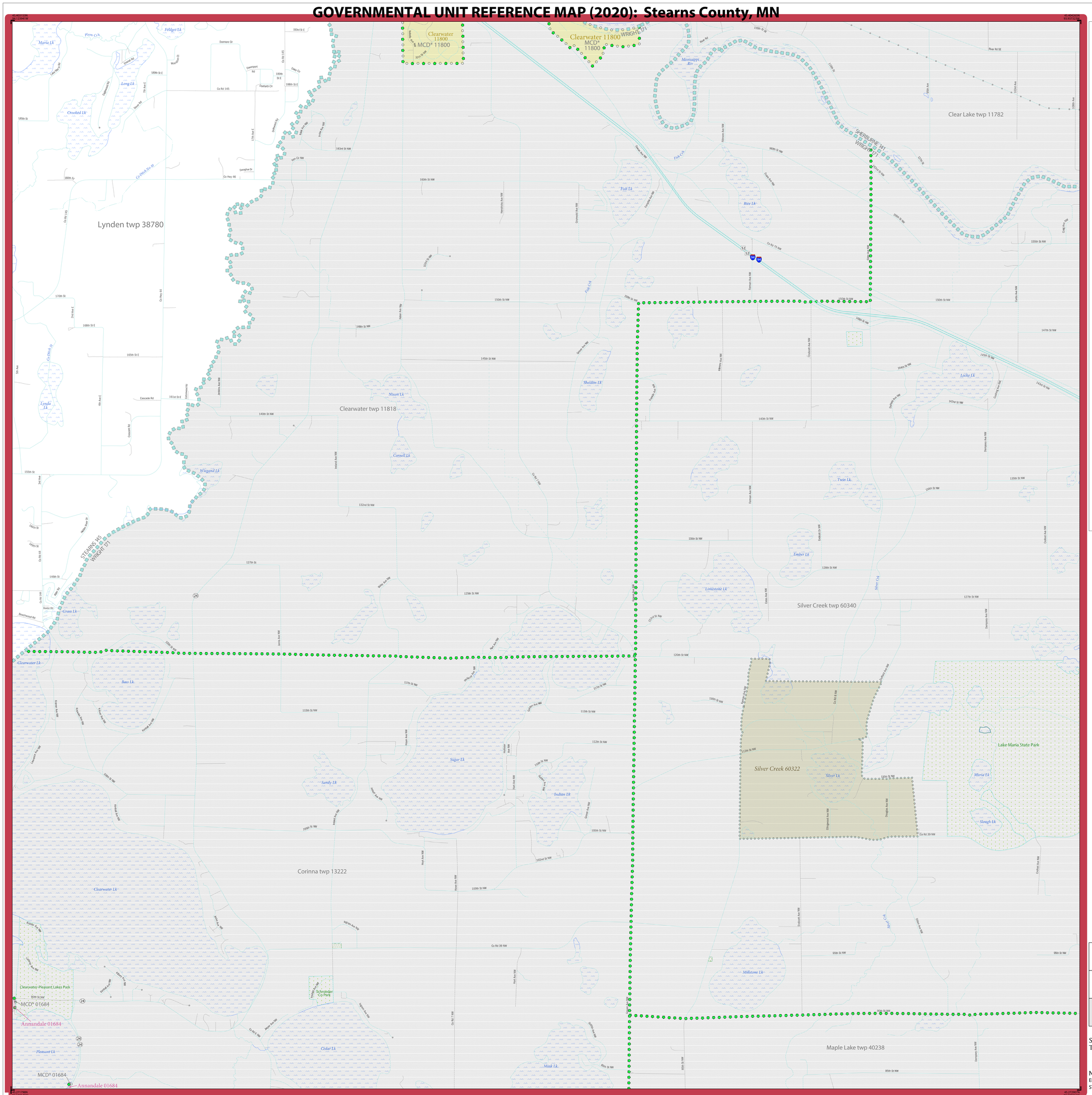

LEGEND

SYMBOL DESCRIPTION	SYMBOL	LABEL STYLE
Federal American Indian Reservation		L'ANSE RESERVATION (TA 1880)
Off-Reservation Trust Land		T1880
American Indian Tribal Subdivision		SHONTO (620)
Alaska Native Regional Corporation (ANRC)		NANA ANRC 52120
State (or statistically equivalent entity)		NEW YORK 36
County (or statistically equivalent entity)		ERIE 029
Minor Civil Division (MCD)[1]		Lee town 41460
Census County Division (CCD)[2]		Jemez CCD 91650
Consolidated City		MILFORD 47500
Incorporated Place[3]		Davis 18100
Census Designated Place (CDP)[2]		Cochiti 16560

DESCRIPTION	SYMBOL
Interstate	
U.S. Highway	
State Highway	
Other Road	Marsh Ln
Cul-de-sac	
Circle	
Geographic Offset or Corridor	
4WD Trail, Stairway, Alley, Walkway, or Ferry	
Railroad	Southern RR
Pipeline or Power Line	
Ridge or Fence	
Property Line or Nonvisible Boundary	
Perennial Stream	Tumbling Cr
Intermittent Stream	Piney Cr
Mountain Peak or Hill	Mt. Baker

DESCRIPTION	SYMBOL
Water Body	Pleasant Lake
Swamp or Marsh	Okefenokee Swamp
Glacier	Bering Glacier
Airport, Airfield, or Helicopter Landing Pad	Dönärd Airfield
College or University	Coll/Univ
Military	Fort Belvoir
Prison or Juvenile Detention Center	P/JDC
Cemetery	Powell Cmtry
Golf Course	Pinehurst GlfCrs
National Park or Forest	Yosemite NP
Other Park	St Francis Park
Outside Subject Area	
Inset Area	A1

Where state, county, and/or MCD/CCD boundaries coincide, the map shows the boundary symbol for only the highest-ranking of these boundaries. Where American Indian reservation and American Indian tribal subdivision boundaries coincide, the map shows only the American Indian reservation boundaries.

Entity names are followed by either their FIPS code or census code; parentheses indicate a census code.

1 'MCD*' indicates a false MCD. These are for Census Bureau use only.

2 The CCD and CDP boundaries represent statistical entities only and are not updated through the BAS.

3 Incorporated place name color corresponds to the incorporated place fill color.

Due to space limitations, some road names, along with other feature and geography names on the map, may not be shown.

The Census Bureau stores primary and alternate road names, but only primary road names are used to label the roads on these maps.

Key to Adjacent Sheets

18	19	
23	24	

Sheet Location within Entity

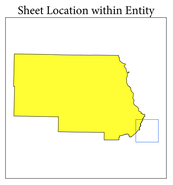

Sheet 24 of 24 PARENT sheets
Total Sheets: 33 (Index 1; Parent 24; Inset 8)

NAME: Stearns County (145)
ENTITY TYPE: County or statistically equivalent entity
ST: Minnesota (27)

INDEX OR PARENT SHEET #: 024
INSET SHEET #: 000000

2020 COUNTY REF MAP (PARENT)

5340227145000000024000000

All legal boundaries and names are as reported through the 2020 Boundary and Annexation Survey (BAS) and Boundary Validation Program (BVP). The boundaries shown on this map are for Census Bureau statistical data collection and tabulation purposes only; their depiction and designation for statistical purposes does not constitute a determination of jurisdictional authority or rights of ownership or entitlement.

Data Source: U.S. Census Bureau's MAF/TIGER database (TAB20), November 2020
Created by Geography Division: December 08, 2020

U.S. DEPARTMENT OF COMMERCE U.S. Census Bureau

Projection: Albers Equal Area Conic
Datum: NAD 83
Spheroid: GRS 80
1st Standard Parallel: 44 28 52
2nd Standard Parallel: 48 24 13
Central Meridian: -93 21 39
Latitude of Projection's Origin: 43 30 01
False Easting: 0
False Northing: 0

0 0.6 1.2 1.8 2.4 3 Kilometers
0 0.4 0.8 1.2 1.6 2 Miles
The plotted map scale is 1:20,000

N W E S

Boundary and Annexation Survey (BAS) ID: 22714500000
BAS Submission Deadline: March 1, 2021

PDF versions of the BAS maps are available at:
www.census.gov/programs-surveys/bas/geographies.html

For more information, or to request additional maps, please email geo.bas@census.gov, call 1-800-972-5651, or visit www.census.gov/programs-surveys/bas.html.

United States Census Bureau

GOVERNMENTAL UNIT REFERENCE MAP (2020): Stearns County, MN

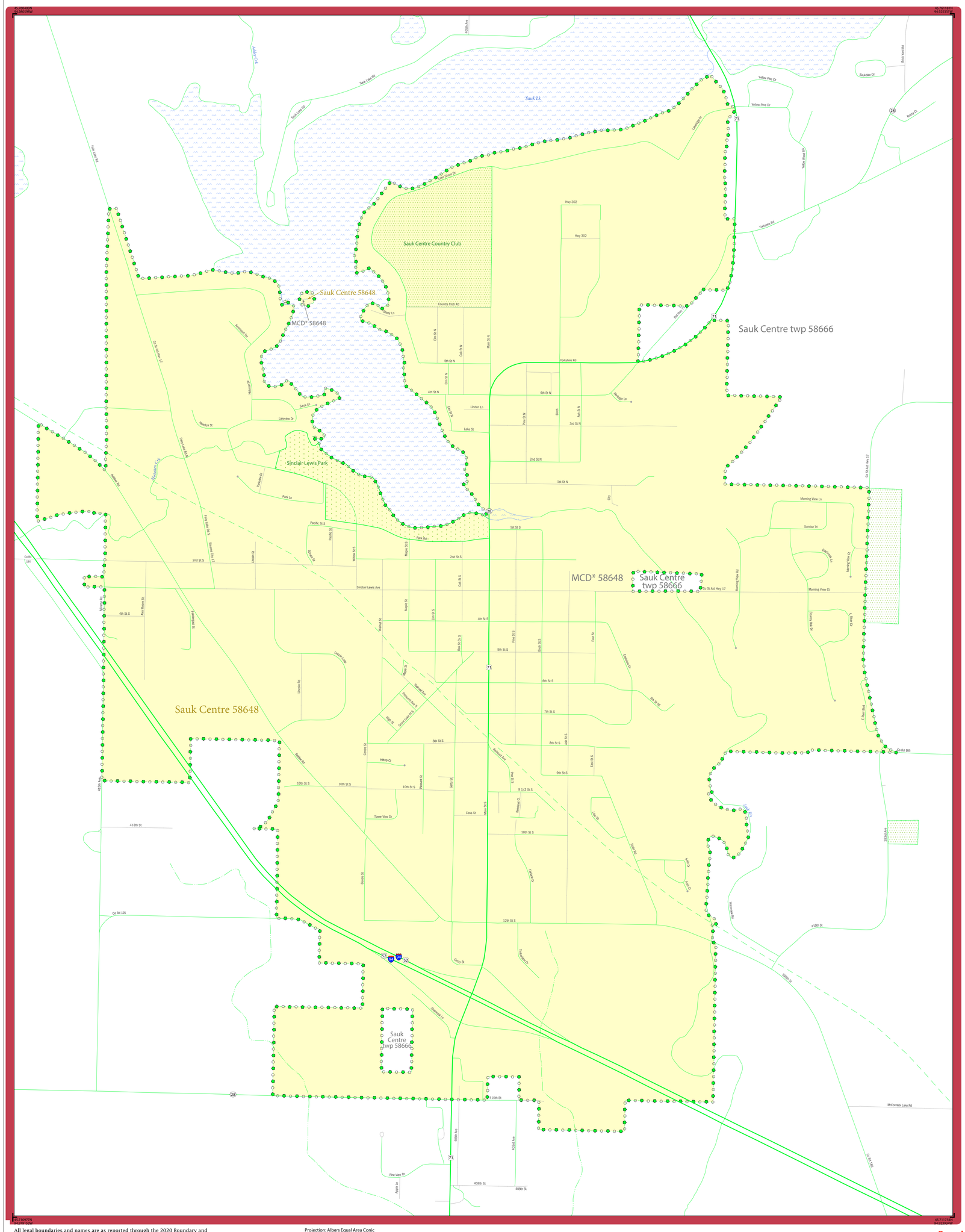
Sauk Centre 58648
MCD* 58648
Sauk Centre Country Club
Sauk Centre twp 58666
Sinclair Lewis Park
MCD* 58648
Sauk Centre twp 58666
Sauk Centre 58648
Sauk Centre twp 58666
Sauk Lk
Yellow Pine Dr
Squadale Dr
Brick Yard Rd
Rocky Ct
Yellow Brook Rd
Yorkshire Rd
Hwy 302
Country Club Rd
Lake Shore Dr
Sandy Ln
Old Hwy 71
Tumbling Cr
Unden Ln
Lake St
Lakeview Dr
Sauk Ln
Rivers St
Kenneth Dr
Hickory St
Co St Aid Hwy 17
Fern Lake Rd
Fern Lake Rd S
Squaw Crk 17
Lakeshore Rd
Pine Boom Cir
Parkview St
Park Ln
Park Rd
Pacific St S
Pacific St
Willow St S
Maple St S
Oak St S
Elm St S
Pine St S
Birch St S
Ash St S
East St
Cedar Ct
Sinclair Lewis Ave
2nd St S
1st St S
1st St N
2nd St N
3rd St N
4th St N
5th St N
6th St N
7th St N
8th St N
9th St N
10th St N
10th St S
9 1/2 St S
12th St S
Co St Aid Hwy 17
Morning View Ln
Sunrise Ter
Daybreak Ln
Morning View Cr
Morning View Rd
Morning View Ct
Country Gardens Cr
Co Rd 185
E River Blvd
Co Rd 125
418th Ave
418th St
Lincoln Rd
Lincoln Dr
Lincoln Trail
Nelson Rd
Nelson Ln
Nelson St
Maple St
Willow St
Oak St Cir S
Elm St S
Pine St S
Birch St S
Ash St S
Hillcrest Ave
Hillcrest Ln
Prospect Ave S
Park St
Grove Lake St S
Cross St
Hilltop Cr
Pioneer St
Grim St
Tower View Dr
Cass St
Main St S
Rosehill Ct
Pine St S
Lake St
Lagoon Dr
Stone Rd
Fair Ln
Fair Ct
Beaverton Rd
Grimy St
Timberwood Dr
Shamrock Ln
Apple Ln
Pine View Dr
408th St
408th Ave
410th St
410th Ave
Co Rd 185
McCormick Lake Rd
415th St
Spruce St
Sauk Rv
Sauk Rv
Adley Crk
Sauk Lake Rd
Sauk Lake Rd
Fern Lake Rd
Co St Aid Hwy 17
Kenneth Dr
Hickory St
Lakeshore Rd
Pine Boom Cir
Lincoln Rd
Nelson Rd
Nelson Ln
Nelson St
Maple St
Willow St
Oak St Cir S
Elm St S
Pine St S
Birch St S
Ash St S
East St
Cedar Ct

GOVERNMENTAL UNIT REFERENCE MAP (2020): Stearns County, MN

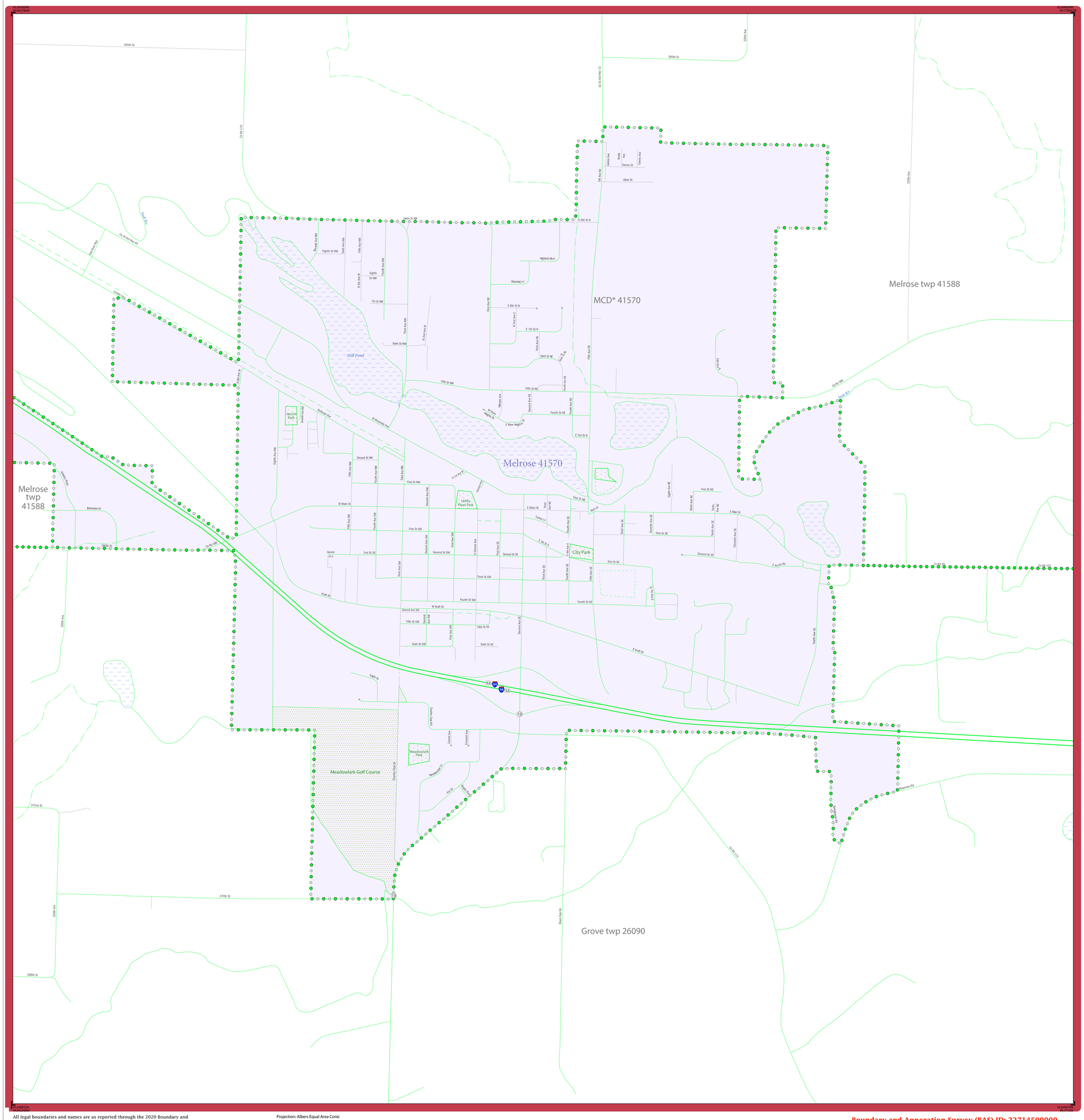

GOVERNMENTAL UNIT REFERENCE MAP (2020): Stearns County, MN

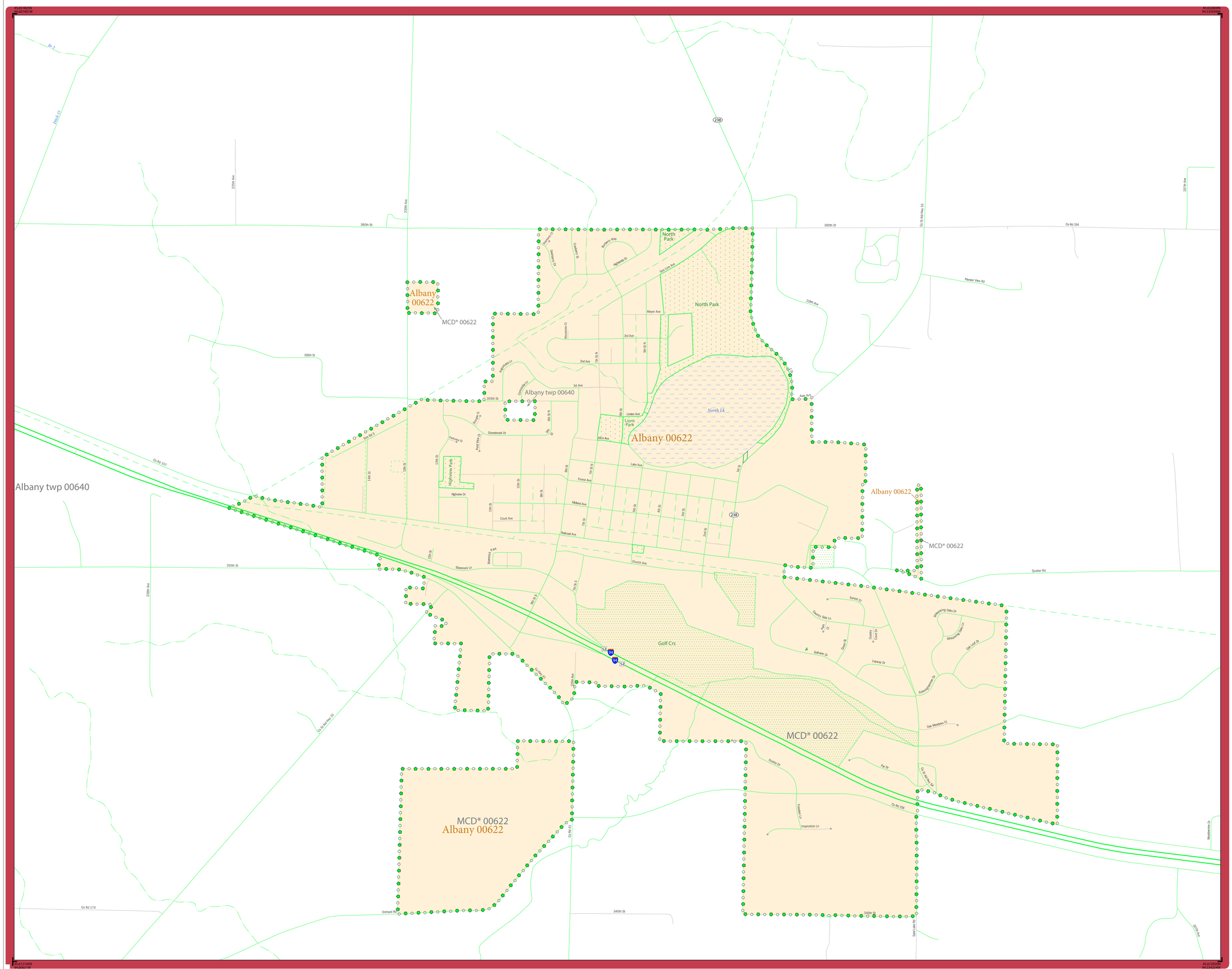

LEGEND

SYMBOL DESCRIPTION	SYMBOL	LABEL STYLE
Federal American Indian Reservation		L'ANSE RESERVATION (TA 1880)
Off-Reservation Trust Land		T1880
American Indian Tribal Subdivision		SHONTO (620)
Alaska Native Regional Corporation (ANRC)		*NANA ANRC 52120*
State (or statistically equivalent entity)		NEW YORK 36
County (or statistically equivalent entity)		ERIE 029
Minor Civil Division (MCD)[1]		Lee town 41460
Census County Division (CCD)[2]		*Jemez CCD 91650*
Consolidated City		MILFORD 47500
Incorporated Place[3]		Davis 18100
Census Designated Place (CDP)[2]		*Cochiti 16560*

DESCRIPTION	SYMBOL	DESCRIPTION	SYMBOL
Interstate	5	Water Body	*Pleasant Lake*
U.S. Highway	2	Swamp or Marsh	*Okefenokee Swamp*
State Highway	4	Glacier	*Bering Glacier*
Other Road	Marsh Ln	Airport, Airfield, or Helicopter Landing Pad	Dönärd Airfield
Cul-de-sac		College or University	Coll/Univ
Circle		Military	Fort Belvoir
Geographic Offset or Corridor		Prison or Juvenile Detention Center	P/JDC
4WD Trail, Stairway, Alley, Walkway, or Ferry		Cemetery	Powell Cmtry
Railroad	Southern RR	Golf Course	Pinehurst Gl/Crs
Pipeline or Power Line		National Park or Forest	Yosemite NP
Ridge or Fence		Other Park	St Francis Park
Property Line or Nonvisible Boundary		Outside Subject Area	
Perennial Stream	*Tumbling Cr*	Inset Area	A1
Intermittent Stream	*Piney Cr*		
Mountain Peak or Hill	*Mt. Baker*		

Where state, county, and/or MCD/CCD boundaries coincide, the map shows the boundary symbol for only the highest-ranking of these boundaries. Where American Indian reservation and American Indian tribal subdivision boundaries coincide, the map shows only the American Indian reservation boundaries.

Entity names are followed by either their FIPS code or census code; parentheses indicate a census code.

1 'MCD*' indicates a false MCD. These are for Census Bureau use only.

2 The CCD and CDP boundaries represent statistical entities only and are not updated through the BAS.

3 Incorporated place name color corresponds to the incorporated place fill color.

Due to space limitations, some road names, along with other feature and geography names on the map, may not be shown.

The Census Bureau stores primary and alternate road names, but only primary road names are used to label the roads on these maps.

Sheet Location within Entity

Sheet C1 of 8 INSET sheets
Total Sheets: 33 (Index 1; Parent 24; Inset 8)

NAME: Stearns County (145)
ENTITY TYPE: County or statistically equivalent entity
ST: Minnesota (27)

INDEX OR PARENT SHEET #: 010
INSET SHEET #: 006701

2020 COUNTY REF MAP (INSET)

5340227145000000100067 01

All legal boundaries and names are as reported through the 2020 Boundary and Annexation Survey (BAS) and Boundary Validation Program (BVP). The boundaries shown on this map are for Census Bureau statistical data collection and tabulation purposes only; their depiction and designation for statistical purposes does not constitute a determination of jurisdictional authority or rights of ownership or entitlement.

Data Source: U.S. Census Bureau's MAF/TIGER database (TAB20), November 2020
Created by Geography Division: December 08, 2020

U.S. DEPARTMENT OF COMMERCE U.S. Census Bureau

Projection: Albers Equal Area Conic
Datum: NAD 83
Spheroid: GRS 80
1st Standard Parallel: 44 28 52
2nd Standard Parallel: 48 24 13
Central Meridian: -93 21 39
Latitude of Projection's Origin: 43 30 01
False Easting: 0
False Northing: 0

0 0.2 0.4 0.6 0.8 1 Kilometers
0 0.1 0.2 0.3 0.4 0.5 Miles
The plotted map scale is 1:7,897

N W E S

Boundary and Annexation Survey (BAS) ID: 22714500000
BAS Submission Deadline: March 1, 2021

PDF versions of the BAS maps are available at:
www.census.gov/programs-surveys/bas/geographies.html

For more information, or to request additional maps, please email geo.bas@census.gov, call 1-800-972-5651, or visit www.census.gov/programs-surveys/bas.html.

United States Census Bureau

GOVERNMENTAL UNIT REFERENCE MAP (2020): Stearns County, MN

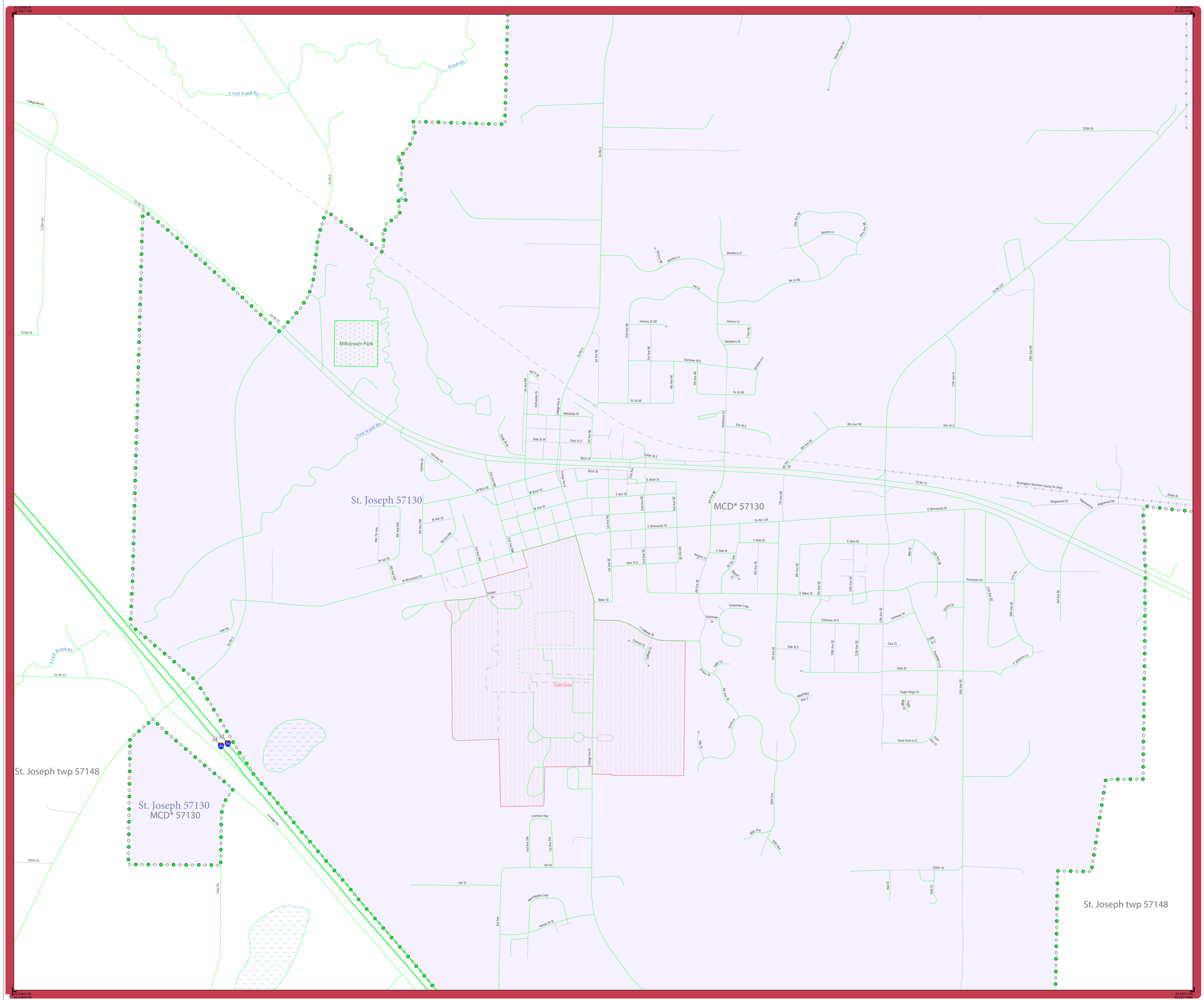
St. Joseph 57130
MCD* 57130
St. Joseph 57130
MCD* 57130
St. Joseph twp 57148
St. Joseph twp 57148
Millstream Park
Coll/Univ
N Fork Watab Riv
S Fork Watab Riv
Watab Riv
Burlington Northern Santa Fe Rwy
E Minnesota St
Co Rd 134
Co Rd 75
Co Rd 2
Co Rd 3
Co Rd 7
Co Rd 51
Co Rd 120
Co Rd 121
Co Rd 122
Co Rd 123
Co Rd 124
Co Rd 125
Co Rd 126
Co Rd 127
Co Rd 128
Co Rd 129
Co Rd 130
Co Rd 131
Co Rd 132
Co Rd 133
Coldgrove Rd
Frontage Rd
Kelly Rd
Leaf Rd
Old Pine 152
310th St
315th St
304th St
295th St
110th Ave
Hill St
Baker St
Able St E
Birch St
Hickory St NE
Jasmine Ln
Iris Ln NE
Fir St NE
Elm St E
8th Ave NE
Guinnee St E
Nebraska St
Date St W
Date St E
Dale St E
Dale St
Callaway St E
Eagle Ridge Dr
Pond View Ln E
Prondview Ln
Ridgewood Ct
Ridgewood Rd
Hackberry Dr
Mantoglade Loop
Avenue St W
Gracelawn Loop
Gritchview Dr
Sunset Dr
Cedar Ave N
Cedar Ave S
Cedar St W
Cedar St E
Cedar Ct
Cedar Ln
Cedar Cir
Cedar Dr
Cedar Ridge Ln
Cedar Ridge Ln N
Cedar Ridge Ln S
Cedar Ridge Ln W
Cedar Ridge Ln E
Cedar Ridge Ln NE
Cedar Ridge Ln SE
Cedar Ridge Ln SW
Cedar Ridge Ln NW
Cedar Ridge Ln Ct
Cedar Ridge Ln Cir
Cedar Ridge Ln Dr
Cedar Ridge Ln Ln
Cedar Ridge Ln Rd
Cedar Ridge Ln St
Cedar Ridge Ln Ave
Cedar Ridge Ln Blvd
Cedar Ridge Ln Pl
Cedar Ridge Ln Way
Cedar Ridge Ln Loop
Cedar Ridge Ln Cir N
Cedar Ridge Ln Cir S
Cedar Ridge Ln Cir W
Cedar Ridge Ln Cir E
Cedar Ridge Ln Cir NE
Cedar Ridge Ln Cir SE
Cedar Ridge Ln Cir SW
Cedar Ridge Ln Cir NW
Cedar Ridge Ln Cir Ct
Cedar Ridge Ln Cir Cir
Cedar Ridge Ln Cir Dr
Cedar Ridge Ln Cir Ln
Cedar Ridge Ln Cir Rd
Cedar Ridge Ln Cir St
Cedar Ridge Ln Cir Ave
Cedar Ridge Ln Cir Blvd
Cedar Ridge Ln Cir Pl
Cedar Ridge Ln Cir Way
Cedar Ridge Ln Cir Loop
Cedar Ridge Ln Cir Cir N
Cedar Ridge Ln Cir Cir S
Cedar Ridge Ln Cir Cir W
Cedar Ridge Ln Cir Cir E
Cedar Ridge Ln Cir Cir NE
Cedar Ridge Ln Cir Cir SE
Cedar Ridge Ln Cir Cir SW
Cedar Ridge Ln Cir Cir NW
Cedar Ridge Ln Cir Cir Ct
Cedar Ridge Ln Cir Cir Cir
Cedar Ridge Ln Cir Cir Dr
Cedar Ridge Ln Cir Cir Ln
Cedar Ridge Ln Cir Cir Rd
Cedar Ridge Ln Cir Cir St
Cedar Ridge Ln Cir Cir Ave
Cedar Ridge Ln Cir Cir Blvd
Cedar Ridge Ln Cir Cir Pl
Cedar Ridge Ln Cir Cir Way
Cedar Ridge Ln Cir Cir Loop
Cedar Ridge Ln Cir Cir Cir N
Cedar Ridge Ln Cir Cir Cir S
Cedar Ridge Ln Cir Cir Cir W
Cedar Ridge Ln Cir Cir Cir E
Cedar Ridge Ln Cir Cir Cir NE
Cedar Ridge Ln Cir Cir Cir SE
Cedar Ridge Ln Cir Cir Cir SW
Cedar Ridge Ln Cir Cir Cir NW
Cedar Ridge Ln Cir Cir Cir Ct
Cedar Ridge Ln Cir Cir Cir Cir
Cedar Ridge Ln Cir Cir Cir Dr
Cedar Ridge Ln Cir Cir Cir Ln
Cedar Ridge Ln Cir Cir Cir Rd
Cedar Ridge Ln Cir Cir Cir St
Cedar Ridge Ln Cir Cir Cir Ave
Cedar Ridge Ln Cir Cir Cir Blvd
Cedar Ridge Ln Cir Cir Cir Pl
Cedar Ridge Ln Cir Cir Cir Way
Cedar Ridge Ln Cir Cir Cir Loop
Cedar Ridge Ln Cir Cir Cir Cir N
Cedar Ridge Ln Cir Cir Cir Cir S
Cedar Ridge Ln Cir Cir Cir Cir W
Cedar Ridge Ln Cir Cir Cir Cir E
Cedar Ridge Ln Cir Cir Cir Cir NE
Cedar Ridge Ln Cir Cir Cir Cir SE
Cedar Ridge Ln Cir Cir Cir Cir SW
Cedar Ridge Ln Cir Cir Cir Cir NW
Cedar Ridge Ln Cir Cir Cir Cir Ct
Cedar Ridge Ln Cir Cir Cir Cir Cir
Cedar Ridge Ln Cir Cir Cir Cir Dr
Cedar Ridge Ln Cir Cir Cir Cir Ln
Cedar Ridge Ln Cir Cir Cir Cir Rd
Cedar Ridge Ln Cir Cir Cir Cir St
Cedar Ridge Ln Cir Cir Cir Cir Ave
Cedar Ridge Ln Cir Cir Cir Cir Blvd
Cedar Ridge Ln Cir Cir Cir Cir Pl
Cedar Ridge Ln Cir Cir Cir Cir Way
Cedar Ridge Ln Cir Cir Cir Cir Loop
Cedar Ridge Ln Cir Cir Cir Cir Cir N
Cedar Ridge Ln Cir Cir Cir Cir Cir S
Cedar Ridge Ln Cir Cir Cir Cir Cir W
Cedar Ridge Ln Cir Cir Cir Cir Cir E
Cedar Ridge Ln Cir Cir Cir Cir Cir NE
Cedar Ridge Ln Cir Cir Cir Cir Cir SE
Cedar Ridge Ln Cir Cir Cir Cir Cir SW
Cedar Ridge Ln Cir Cir Cir Cir Cir NW
Cedar Ridge Ln Cir Cir Cir Cir Cir Ct
Cedar Ridge Ln Cir Cir Cir Cir Cir Cir
Cedar Ridge Ln Cir Cir Cir Cir Cir Dr
Cedar Ridge Ln Cir Cir Cir Cir Cir Ln
Cedar Ridge Ln Cir Cir Cir Cir Cir Rd
Cedar Ridge Ln Cir Cir Cir Cir Cir St
Cedar Ridge Ln Cir Cir Cir Cir Cir Ave
Cedar Ridge Ln Cir Cir Cir Cir Cir Blvd
Cedar Ridge Ln Cir Cir Cir Cir Cir Pl
Cedar Ridge Ln Cir Cir Cir Cir Cir Way
Cedar Ridge Ln Cir Cir Cir Cir Cir Loop
Cedar Ridge Ln Cir Cir Cir Cir Cir Cir N
Cedar Ridge Ln Cir Cir Cir Cir Cir Cir S
Cedar Ridge Ln Cir Cir Cir Cir Cir Cir W
Cedar Ridge Ln Cir Cir Cir Cir Cir Cir E
Cedar Ridge Ln Cir Cir Cir Cir Cir Cir NE
Cedar Ridge Ln Cir Cir Cir Cir Cir Cir SE
Cedar Ridge Ln Cir Cir Cir Cir Cir Cir SW
Cedar Ridge Ln Cir Cir Cir Cir Cir Cir NW
Cedar Ridge Ln Cir Cir Cir Cir Cir Cir Ct
Cedar Ridge Ln Cir Cir Cir Cir Cir Cir Cir
Cedar Ridge Ln Cir Cir Cir Cir Cir Cir Dr
Cedar Ridge Ln Cir Cir Cir Cir Cir Cir Ln
Cedar Ridge Ln Cir Cir Cir Cir Cir Cir Rd
Cedar Ridge Ln Cir Cir Cir Cir Cir Cir St
Cedar Ridge Ln Cir Cir Cir Cir Cir Cir Ave
Cedar Ridge Ln Cir Cir Cir Cir Cir Cir Blvd
Cedar Ridge Ln Cir Cir Cir Cir Cir Cir Pl
Cedar Ridge Ln Cir Cir Cir Cir Cir Cir Way
Cedar Ridge Ln Cir Cir Cir Cir Cir Cir Loop
Cedar Ridge Ln Cir Cir Cir Cir Cir Cir Cir N
Cedar Ridge Ln Cir Cir Cir Cir Cir Cir Cir S
Cedar Ridge Ln Cir Cir Cir Cir Cir Cir Cir W
Cedar Ridge Ln Cir Cir Cir Cir Cir Cir Cir E
Cedar Ridge Ln Cir Cir Cir Cir Cir Cir Cir NE
Cedar Ridge Ln Cir Cir Cir Cir Cir Cir Cir SE
Cedar Ridge Ln Cir Cir Cir Cir Cir Cir Cir SW
Cedar Ridge Ln Cir Cir Cir Cir Cir Cir Cir NW
Cedar Ridge Ln Cir Cir Cir Cir Cir Cir Cir Ct
Cedar Ridge Ln Cir Cir Cir Cir Cir Cir Cir Cir
Cedar Ridge Ln Cir Cir Cir Cir Cir Cir Cir Dr
Cedar Ridge Ln Cir Cir Cir Cir Cir Cir Cir Ln
Cedar Ridge Ln Cir Cir Cir Cir Cir Cir Cir Rd
Cedar Ridge Ln Cir Cir Cir Cir Cir Cir Cir St
Cedar Ridge Ln Cir Cir Cir Cir Cir Cir Cir Ave
Cedar Ridge Ln Cir Cir Cir Cir Cir Cir Cir Blvd
Cedar Ridge Ln Cir Cir Cir Cir Cir Cir Cir Pl
Cedar Ridge Ln Cir Cir Cir Cir Cir Cir Cir Way
Cedar Ridge Ln Cir Cir Cir Cir Cir Cir Cir Loop
Cedar Ridge Ln Cir Cir Cir Cir Cir Cir Cir Cir N
Cedar Ridge Ln Cir Cir Cir Cir Cir Cir Cir Cir S
Cedar Ridge Ln Cir Cir Cir Cir Cir Cir Cir Cir W
Cedar Ridge Ln Cir Cir Cir Cir Cir Cir Cir Cir E
Cedar Ridge Ln Cir Cir Cir Cir Cir Cir Cir Cir NE
Cedar Ridge Ln Cir Cir Cir Cir Cir Cir Cir Cir SE
Cedar Ridge Ln Cir Cir Cir Cir Cir Cir Cir Cir SW
Cedar Ridge Ln Cir Cir Cir Cir Cir Cir Cir Cir NW
Cedar Ridge Ln Cir Cir Cir Cir Cir Cir Cir Cir Ct
Cedar Ridge Ln Cir Cir Cir Cir Cir Cir Cir Cir Cir
Cedar Ridge Ln Cir Cir Cir Cir Cir Cir Cir Cir Dr
Cedar Ridge Ln Cir Cir Cir Cir Cir Cir Cir Cir Ln
Cedar Ridge Ln Cir Cir Cir Cir Cir Cir Cir Cir Rd
Cedar Ridge Ln Cir Cir Cir Cir Cir Cir Cir Cir St
Cedar Ridge Ln Cir Cir Cir Cir Cir Cir Cir Cir Ave
Cedar Ridge Ln Cir Cir Cir Cir Cir Cir Cir Cir Blvd
Cedar Ridge Ln Cir Cir Cir Cir Cir Cir Cir Cir Pl
Cedar Ridge Ln Cir Cir Cir Cir Cir Cir Cir Cir Way
Cedar Ridge Ln Cir Cir Cir Cir Cir Cir Cir Cir Loop
Cedar Ridge Ln Cir Cir Cir Cir Cir Cir Cir Cir Cir N
Cedar Ridge Ln Cir Cir Cir Cir Cir Cir Cir Cir Cir S
Cedar Ridge Ln Cir Cir Cir Cir Cir Cir Cir Cir Cir W
Cedar Ridge Ln Cir Cir Cir Cir Cir Cir Cir Cir Cir E
Cedar Ridge Ln Cir Cir Cir Cir Cir Cir Cir Cir Cir NE
Cedar Ridge Ln Cir Cir Cir Cir Cir Cir Cir Cir Cir SE
Cedar Ridge Ln Cir Cir Cir Cir Cir Cir Cir Cir Cir SW
Cedar Ridge Ln Cir Cir Cir Cir Cir Cir Cir Cir Cir NW
Cedar Ridge Ln Cir Cir Cir Cir Cir Cir Cir Cir Cir Ct
Cedar Ridge Ln Cir Cir Cir Cir Cir Cir Cir Cir Cir Cir
Cedar Ridge Ln Cir Cir Cir Cir Cir Cir Cir Cir Cir Dr
Cedar Ridge Ln Cir Cir Cir Cir Cir Cir Cir Cir Cir Ln
Cedar Ridge Ln Cir Cir Cir Cir Cir Cir Cir Cir Cir Rd
Cedar Ridge Ln Cir Cir Cir Cir Cir Cir Cir Cir Cir St
Cedar Ridge Ln Cir Cir Cir Cir Cir Cir Cir Cir Cir Ave
Cedar Ridge Ln Cir Cir Cir Cir Cir Cir Cir Cir Cir Blvd
Cedar Ridge Ln Cir Cir Cir Cir Cir Cir Cir Cir Cir Pl
Cedar Ridge Ln Cir Cir Cir Cir Cir Cir Cir Cir Cir Way
Cedar Ridge Ln Cir Cir Cir Cir Cir Cir Cir Cir Cir Loop
Cedar Ridge Ln Cir Cir Cir Cir Cir Cir Cir Cir Cir Cir N
Cedar Ridge Ln Cir Cir Cir Cir Cir Cir Cir Cir Cir Cir S
Cedar Ridge Ln Cir Cir Cir Cir Cir Cir Cir Cir Cir Cir W
Cedar Ridge Ln Cir Cir Cir Cir Cir Cir Cir Cir Cir Cir E
Cedar Ridge Ln Cir Cir Cir Cir Cir Cir Cir Cir Cir Cir NE
Cedar Ridge Ln Cir Cir Cir Cir Cir Cir Cir Cir Cir Cir SE
Cedar Ridge Ln Cir Cir Cir Cir Cir Cir Cir Cir Cir Cir SW
Cedar Ridge Ln Cir Cir Cir Cir Cir Cir Cir Cir Cir Cir NW
Cedar Ridge Ln Cir Cir Cir Cir Cir Cir Cir Cir Cir Cir Ct
Cedar Ridge Ln Cir Cir Cir Cir Cir Cir Cir Cir Cir Cir Cir
Cedar Ridge Ln Cir Cir Cir Cir Cir Cir Cir Cir Cir Cir Dr
Cedar Ridge Ln Cir Cir Cir Cir Cir Cir Cir Cir Cir Cir Ln
Cedar Ridge Ln Cir Cir Cir Cir Cir Cir Cir Cir Cir Cir Rd
Cedar Ridge Ln Cir Cir Cir Cir Cir Cir Cir Cir Cir Cir St
Cedar Ridge Ln Cir Cir Cir Cir Cir Cir Cir Cir Cir Cir Ave
Cedar Ridge Ln Cir Cir Cir Cir Cir Cir Cir Cir Cir Cir Blvd
Cedar Ridge Ln Cir Cir Cir Cir Cir Cir Cir Cir Cir Cir Pl
Cedar Ridge Ln Cir Cir Cir Cir Cir Cir Cir Cir Cir Cir Way
Cedar Ridge Ln Cir Cir Cir Cir Cir Cir Cir Cir Cir Cir Loop
Cedar Ridge Ln Cir Cir Cir Cir Cir Cir Cir Cir Cir Cir Cir N
Cedar Ridge Ln Cir Cir Cir Cir Cir Cir Cir Cir Cir Cir Cir S
Cedar Ridge Ln Cir Cir Cir Cir Cir Cir Cir Cir Cir Cir Cir W
Cedar Ridge Ln Cir Cir Cir Cir Cir Cir Cir Cir Cir Cir Cir E
Cedar Ridge Ln Cir Cir Cir Cir Cir Cir Cir Cir Cir Cir Cir NE
Cedar Ridge Ln Cir Cir Cir Cir Cir Cir Cir Cir Cir Cir Cir SE
Cedar Ridge Ln Cir Cir Cir Cir Cir Cir Cir Cir Cir Cir Cir SW
Cedar Ridge Ln Cir Cir Cir Cir Cir Cir Cir Cir Cir Cir Cir NW
Cedar Ridge Ln Cir Cir Cir Cir Cir Cir Cir Cir Cir Cir Cir Ct
Cedar Ridge Ln Cir Cir Cir Cir Cir Cir Cir Cir Cir Cir Cir Cir
Cedar Ridge Ln Cir Cir Cir Cir Cir Cir Cir Cir Cir Cir Cir Dr
Cedar Ridge Ln Cir Cir Cir Cir Cir Cir Cir Cir Cir Cir Cir Ln
Cedar Ridge Ln Cir Cir Cir Cir Cir Cir Cir Cir Cir Cir Cir Rd
Cedar Ridge Ln Cir Cir Cir Cir Cir Cir Cir Cir Cir Cir Cir St
Cedar Ridge Ln Cir Cir Cir Cir Cir Cir Cir Cir Cir Cir Cir Ave
Cedar Ridge Ln Cir Cir Cir Cir Cir Cir Cir Cir Cir Cir Cir Blvd
Cedar Ridge Ln Cir Cir Cir Cir Cir Cir Cir Cir Cir Cir Cir Pl
Cedar Ridge Ln Cir Cir Cir Cir Cir Cir Cir Cir Cir Cir Cir Way
Cedar Ridge Ln Cir Cir Cir Cir Cir Cir Cir Cir Cir Cir Cir Loop
Cedar Ridge Ln Cir Cir Cir Cir Cir Cir Cir Cir Cir Cir Cir Cir N
Cedar Ridge Ln Cir Cir Cir Cir Cir Cir Cir Cir Cir Cir Cir Cir S
Cedar Ridge Ln Cir Cir Cir Cir Cir Cir Cir Cir Cir Cir Cir Cir W
Cedar Ridge Ln Cir Cir Cir Cir Cir Cir Cir Cir Cir Cir Cir Cir E
Cedar Ridge Ln Cir Cir Cir Cir Cir Cir Cir Cir Cir Cir Cir Cir NE
Cedar Ridge Ln Cir Cir Cir Cir Cir Cir Cir Cir Cir Cir Cir Cir SE
Cedar Ridge Ln Cir Cir Cir Cir Cir Cir Cir Cir Cir Cir Cir Cir SW
Cedar Ridge Ln Cir Cir Cir Cir Cir Cir Cir Cir Cir Cir Cir Cir NW
Cedar Ridge Ln Cir Cir Cir Cir Cir Cir Cir Cir Cir Cir Cir Cir Ct
Cedar Ridge Ln Cir Cir Cir Cir Cir Cir Cir Cir Cir Cir Cir Cir Cir
Cedar Ridge Ln Cir Cir Cir Cir Cir Cir Cir Cir Cir Cir Cir Cir Dr
Cedar Ridge Ln Cir Cir Cir Cir Cir Cir Cir Cir Cir Cir Cir Cir Ln
Cedar Ridge Ln Cir Cir Cir Cir Cir Cir Cir Cir Cir Cir Cir Cir Rd
Cedar Ridge Ln Cir Cir Cir Cir Cir Cir Cir Cir Cir Cir Cir Cir St
Cedar Ridge Ln Cir Cir Cir Cir Cir Cir Cir Cir Cir Cir Cir Cir Ave
Cedar Ridge Ln Cir Cir Cir Cir Cir Cir Cir Cir Cir Cir Cir Cir Blvd
Cedar Ridge Ln Cir Cir Cir Cir Cir Cir Cir Cir Cir Cir Cir Cir Pl
Cedar Ridge Ln Cir Cir Cir Cir Cir Cir Cir Cir Cir Cir Cir Cir Way
Cedar Ridge Ln Cir Cir Cir Cir Cir Cir Cir Cir Cir Cir Cir Cir Loop
Cedar Ridge Ln Cir Cir Cir Cir Cir Cir Cir Cir Cir Cir Cir Cir Cir N
Cedar Ridge Ln Cir Cir Cir Cir Cir Cir Cir Cir Cir Cir Cir Cir Cir S
Cedar Ridge Ln Cir Cir Cir Cir Cir Cir Cir Cir Cir Cir Cir Cir Cir W
Cedar Ridge Ln Cir Cir Cir Cir Cir Cir Cir Cir Cir Cir Cir Cir Cir E
Cedar Ridge Ln Cir Cir Cir Cir Cir Cir Cir Cir Cir Cir Cir Cir Cir NE
Cedar Ridge Ln Cir Cir Cir Cir Cir Cir Cir Cir Cir Cir Cir Cir Cir SE
Cedar Ridge Ln Cir Cir Cir Cir Cir Cir Cir Cir Cir Cir Cir Cir Cir SW
Cedar Ridge Ln Cir Cir Cir Cir Cir Cir Cir Cir Cir Cir Cir Cir Cir NW
Cedar Ridge Ln Cir Cir Cir Cir Cir Cir Cir Cir Cir Cir Cir Cir Cir Ct
Cedar Ridge Ln Cir Cir Cir Cir Cir Cir Cir Cir Cir Cir Cir Cir Cir Cir
Cedar Ridge Ln Cir Cir Cir Cir Cir Cir Cir Cir Cir Cir Cir Cir Cir Dr
Cedar Ridge Ln Cir Cir Cir Cir Cir Cir Cir Cir Cir Cir Cir Cir Cir Ln
Cedar Ridge Ln Cir Cir Cir Cir Cir Cir Cir Cir Cir Cir Cir Cir Cir Rd
Cedar Ridge Ln Cir Cir Cir Cir Cir Cir Cir Cir Cir Cir Cir Cir Cir St
Cedar Ridge Ln Cir Cir Cir Cir Cir Cir Cir Cir Cir Cir Cir Cir Cir Ave
Cedar Ridge Ln Cir Cir Cir Cir Cir Cir Cir Cir Cir Cir Cir Cir Cir Blvd
Cedar Ridge Ln Cir Cir Cir Cir Cir Cir Cir Cir Cir Cir Cir Cir Cir Pl
Cedar Ridge Ln Cir Cir Cir Cir Cir Cir Cir Cir Cir Cir Cir Cir Cir Way
Cedar Ridge Ln Cir Cir Cir Cir Cir Cir Cir Cir Cir Cir Cir Cir Cir Loop
Cedar Ridge Ln Cir Cir Cir Cir Cir Cir Cir Cir Cir Cir Cir Cir Cir Cir N
Cedar Ridge Ln Cir Cir Cir Cir Cir Cir Cir Cir Cir Cir Cir Cir Cir Cir S
Cedar Ridge Ln Cir Cir Cir Cir Cir Cir Cir Cir Cir Cir Cir Cir Cir Cir W
Cedar Ridge Ln Cir Cir Cir Cir Cir Cir Cir Cir Cir Cir Cir Cir Cir Cir E
Cedar Ridge Ln Cir Cir Cir Cir Cir Cir Cir Cir Cir Cir Cir Cir Cir Cir NE
Cedar Ridge Ln Cir Cir Cir Cir Cir Cir Cir Cir Cir Cir Cir Cir Cir Cir SE
Cedar Ridge Ln Cir Cir Cir Cir Cir Cir Cir Cir Cir Cir Cir Cir Cir Cir SW
Cedar Ridge Ln Cir Cir Cir Cir Cir Cir Cir Cir Cir Cir Cir Cir Cir Cir NW
Cedar Ridge Ln Cir Cir Cir Cir Cir Cir Cir Cir Cir Cir Cir Cir Cir Cir Ct
Cedar Ridge Ln Cir Cir Cir Cir Cir Cir Cir Cir Cir Cir Cir Cir Cir Cir Cir
Cedar Ridge Ln Cir Cir Cir Cir Cir Cir Cir Cir Cir Cir Cir Cir Cir Cir Dr
Cedar Ridge Ln Cir Cir Cir Cir Cir Cir Cir Cir Cir Cir Cir Cir Cir Cir Ln
Cedar Ridge Ln Cir Cir Cir Cir Cir Cir Cir Cir Cir Cir Cir Cir Cir Cir Rd
Cedar Ridge Ln Cir Cir Cir Cir Cir Cir Cir Cir Cir Cir Cir Cir Cir Cir St
Cedar Ridge Ln Cir Cir Cir Cir Cir Cir Cir Cir Cir Cir Cir Cir Cir Cir Ave
Cedar Ridge Ln Cir Cir Cir Cir Cir Cir Cir Cir Cir Cir Cir Cir Cir Cir Blvd
Cedar Ridge Ln Cir Cir Cir Cir Cir Cir Cir Cir Cir Cir Cir Cir Cir Cir Pl
Cedar Ridge Ln Cir Cir Cir Cir Cir Cir Cir Cir Cir Cir Cir Cir Cir Cir Way
Cedar Ridge Ln Cir Cir Cir Cir Cir Cir Cir Cir Cir Cir Cir Cir Cir Cir Loop
Cedar Ridge Ln Cir Cir Cir Cir Cir Cir Cir Cir Cir Cir Cir Cir Cir Cir Cir N
Cedar Ridge Ln Cir Cir Cir Cir Cir Cir Cir Cir Cir Cir Cir Cir Cir Cir Cir S
Cedar Ridge Ln Cir Cir Cir Cir Cir Cir Cir Cir Cir Cir Cir Cir Cir Cir Cir W
Cedar Ridge Ln Cir Cir Cir Cir Cir Cir Cir Cir Cir Cir Cir Cir Cir Cir Cir E
Cedar Ridge Ln Cir Cir Cir Cir Cir Cir Cir Cir Cir Cir Cir Cir Cir Cir Cir NE
Cedar Ridge Ln Cir Cir Cir Cir Cir Cir Cir Cir Cir Cir Cir Cir Cir Cir Cir SE
Cedar Ridge Ln Cir Cir Cir Cir Cir Cir Cir Cir Cir Cir Cir Cir Cir Cir Cir SW
Cedar Ridge Ln Cir Cir Cir Cir Cir Cir Cir Cir Cir Cir Cir Cir Cir Cir Cir NW
Cedar Ridge Ln Cir Cir Cir Cir Cir Cir Cir Cir Cir Cir Cir Cir Cir Cir Cir Ct
Cedar Ridge Ln Cir Cir Cir Cir Cir Cir Cir Cir Cir Cir Cir Cir Cir Cir Cir Cir
Cedar Ridge Ln Cir Cir Cir Cir Cir Cir Cir Cir Cir Cir Cir Cir Cir Cir Cir Dr
Cedar Ridge Ln Cir Cir Cir Cir Cir Cir Cir Cir Cir Cir Cir Cir Cir Cir Cir Ln
Cedar Ridge Ln Cir Cir Cir Cir Cir Cir Cir Cir Cir Cir Cir Cir Cir Cir Cir Rd
Cedar Ridge Ln Cir Cir Cir Cir Cir Cir Cir Cir Cir Cir Cir Cir Cir Cir Cir St
Cedar Ridge Ln Cir Cir Cir Cir Cir Cir Cir Cir Cir Cir Cir Cir Cir Cir Cir Ave
Cedar Ridge Ln Cir Cir Cir Cir Cir Cir Cir Cir Cir Cir Cir Cir Cir Cir Cir Blvd
Cedar Ridge Ln Cir Cir Cir Cir Cir Cir Cir Cir Cir Cir Cir Cir Cir Cir Cir Pl
Cedar Ridge Ln Cir Cir Cir Cir Cir Cir Cir Cir Cir Cir Cir Cir Cir Cir Cir Way
Cedar Ridge Ln Cir

GOVERNMENTAL UNIT REFERENCE MAP (2020): Stearns County, MN

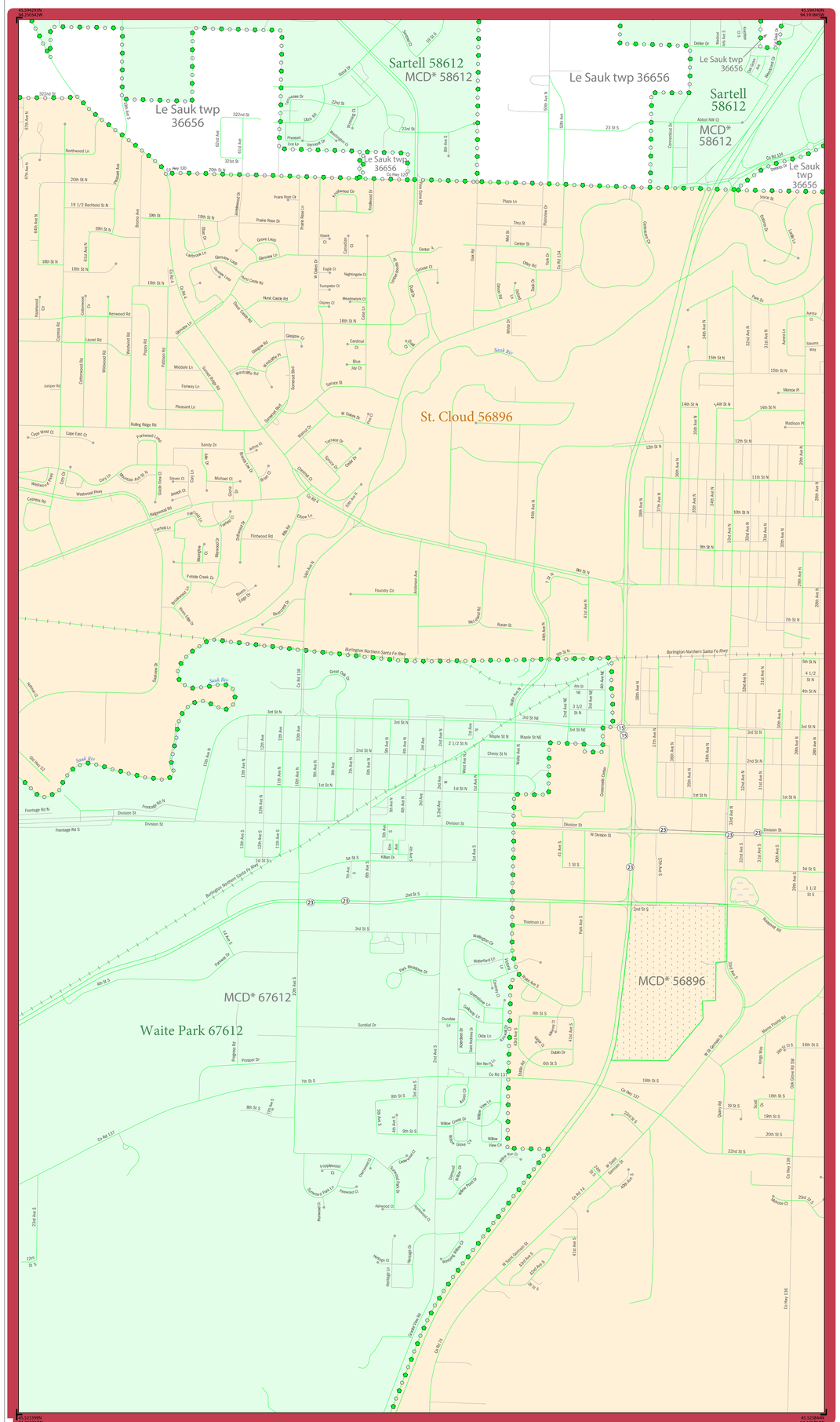

LEGEND

SYMBOL DESCRIPTION	SYMBOL	LABEL STYLE
Federal American Indian Reservation		L'ANSE RESERVATION (TA 1880)
Off-Reservation Trust Land		T1880
American Indian Tribal Subdivision		SHONTO (620)
Alaska Native Regional Corporation (ANRC)		*NANA ANRC 52120*
State (or statistically equivalent entity)		NEW YORK 36
County (or statistically equivalent entity)		ERIE 029
Minor Civil Division (MCD)[1]		Lee town 41460
Census County Division (CCD)[2]		*Jemez CCD 91650*
Consolidated City		MILFORD 47500
Incorporated Place[3]		Davis 18100
Census Designated Place (CDP)[2]		*Cochiti 16560*

DESCRIPTION	SYMBOL	DESCRIPTION	SYMBOL
Interstate	5	Water Body	*Pleasant Lake*
U.S. Highway	2	Swamp or Marsh	*Okefenokee Swamp*
State Highway	4	Glacier	*Bering Glacier*
Other Road	Marsh Ln	Airport, Airfield, or Helicopter Landing Pad	Donald Airport
Cul-de-sac		College or University	Coll/Univ
Circle		Military	Fort Belvoir
Geographic Offset or Corridor		Prison or Juvenile Detention Center	P/JDC
4WD Trail, Stairway, Alley, Walkway, or Ferry		Cemetery	Powell Cmtry
Railroad	Southern RR	Golf Course	Pinehurst GlfCrs
Pipeline or Power Line		National Park or Forest	Yosemite NP
Ridge or Fence		Other Park	St Francis Park
Property Line or Nonvisible Boundary		Outside Subject Area	
Perennial Stream	*Tumbling Cr*	Inset Area	A1
Intermittent Stream	*Piney Cr*		
Mountain Peak or Hill	*Mt. Baker*		

Where state, county, and/or MCD/CCD boundaries coincide, the map shows the boundary symbol for only the highest-ranking of these boundaries. Where American Indian reservation and American Indian tribal subdivision boundaries coincide, the map shows only the American Indian reservation boundaries.

Entity names are followed by either their FIPS code or census code; parentheses indicate a census code.

1 'MCD*' indicates a false MCD. These are for Census Bureau use only.

2 The CCD and CDP boundaries represent statistical entities only and are not updated through the BAS.

3 Incorporated place name color corresponds to the incorporated place fill color.

Due to space limitations, some road names, along with other feature and geography names on the map, may not be shown.

The Census Bureau stores primary and alternate road names, but only primary road names are used to label the roads on these maps.

Key to Adjacent Sheets

	E1	E2

Sheet Location within Entity

Sheet E1 of 8 INSET sheets
Total Sheets: 33 (Index 1; Parent 24; Inset 8)

NAME: Stearns County (145)
ENTITY TYPE: County or statistically equivalent entity
ST: Minnesota (27)

INDEX OR PARENT SHEET #: 012
INSET SHEET #: 006901

2020 COUNTY REF MAP (INSET)

5340227145000000120069 01

All legal boundaries and names are as reported through the 2020 Boundary and Annexation Survey (BAS) and Boundary Validation Program (BVP). The boundaries shown on this map are for Census Bureau statistical data collection and tabulation purposes only; their depiction and designation for statistical purposes does not constitute a determination of jurisdictional authority or rights of ownership or entitlement.

Data Source: U.S. Census Bureau's MAF/TIGER database (TAB20), November 2020
Created by Geography Division: December 08, 2020

U.S. DEPARTMENT OF COMMERCE U.S. Census Bureau

Projection: Albers Equal Area Conic
Datum: NAD 83
Spheroid: GRS 80
1st Standard Parallel: 44 28 52
2nd Standard Parallel: 48 24 13
Central Meridian: -93 21 39
Latitude of Projection's Origin: 43 30 01
False Easting: 0
False Northing: 0

0 0.3 0.6 0.9 1.2 1.5 Kilometers
0 0.2 0.4 0.6 0.8 1 Miles
The plotted map scale is 1:12,500

N W E S

Boundary and Annexation Survey (BAS) ID: 22714500000
BAS Submission Deadline: March 1, 2021

PDF versions of the BAS maps are available at:
www.census.gov/programs-surveys/bas/geographies.html

For more information, or to request additional maps, please email geo.bas@census.gov, call 1-800-972-5651, or visit www.census.gov/programs-surveys/bas.html.

United States Census Bureau

GOVERNMENTAL UNIT REFERENCE MAP (2020): Stearns County, MN

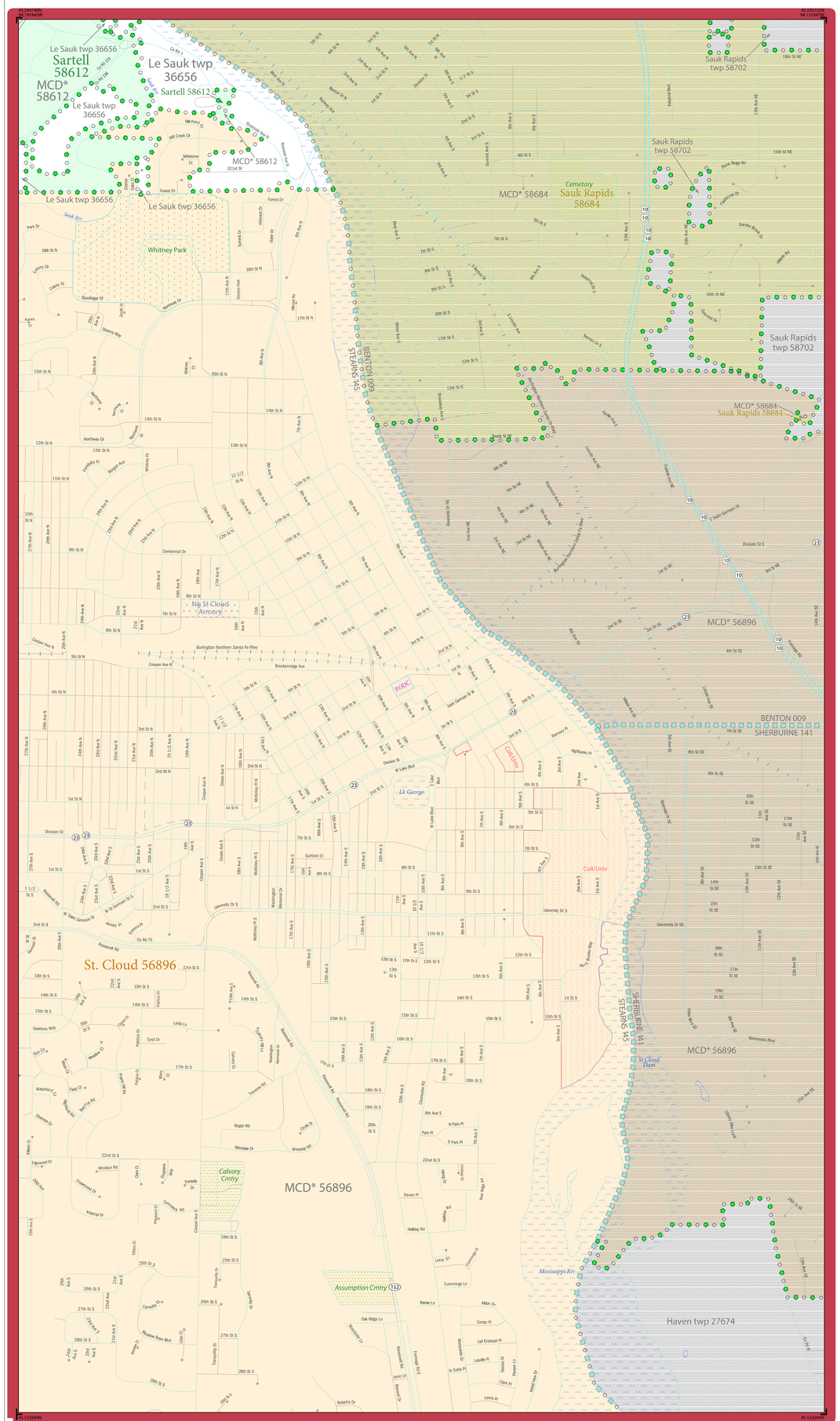

LEGEND

SYMBOL DESCRIPTION	SYMBOL	LABEL STYLE
Federal American Indian Reservation		L'ANSE RESERVATION (TA 1880)
Off-Reservation Trust Land		T1880
American Indian Tribal Subdivision		SHONTO (620)
Alaska Native Regional Corporation (ANRC)		*NANA ANRC 52120*
State (or statistically equivalent entity)		NEW YORK 36
County (or statistically equivalent entity)		ERIE 029
Minor Civil Division (MCD)[1]		Lee town 41460
Census County Division (CCD)[2]		*Jemez CCD 91650*
Consolidated City		MILFORD 47500
Incorporated Place[3]		Davis 18100
Census Designated Place (CDP)[2]		*Cochiti 16560*

DESCRIPTION	SYMBOL	DESCRIPTION	SYMBOL
Interstate	5	Water Body	*Pleasant Lake*
U.S. Highway	2	Swamp or Marsh	*Okefenokee Swamp*
State Highway	4	Glacier	*Bering Glacier*
Other Road	Marsh Ln	Airport, Airfield, or Helicopter Landing Pad	Dinard Airport
Cul-de-sac		College or University	Coll/Univ
Circle		Military	Fort Belvoir
Geographic Offset or Corridor		Prison or Juvenile Detention Center	P/JDC
4WD Trail, Stairway, Alley, Walkway, or Ferry		Cemetery	Powell Cmtry
Railroad	Southern RR	Golf Course	Pinehurst GlfCrs
Pipeline or Power Line		National Park or Forest	Yosemite NP
Ridge or Fence		Other Park	St Francis Park
Property Line or Nonvisible Boundary		Outside Subject Area	
Perennial Stream	*Tumbling Cr*	Inset Area	A1
Intermittent Stream	*Piney Cr*		
Mountain Peak or Hill	*Mt. Baker*		

Where state, county, and/or MCD/CCD boundaries coincide, the map shows the boundary symbol for only the highest-ranking of these boundaries. Where American Indian reservation and American Indian tribal subdivision boundaries coincide, the map shows only the American Indian reservation boundaries.

Entity names are followed by either their FIPS code or census code; parentheses indicate a census code.

1 'MCD*' indicates a false MCD. These are for Census Bureau use only.

2 The CCD and CDP boundaries represent statistical entities only and are not updated through the BAS.

3 Incorporated place name color corresponds to the incorporated place fill color.

Due to space limitations, some road names, along with other feature and geography names on the map, may not be shown.

The Census Bureau stores primary and alternate road names, but only primary road names are used to label the roads on these maps.

Key to Adjacent Sheets

E1	E2	

Sheet Location within Entity

Sheet E2 of 8 INSET sheets
Total Sheets: 33 (Index 1; Parent 24; Inset 8)

NAME: Stearns County (145)
ENTITY TYPE: County or statistically equivalent entity
ST: Minnesota (27)

INDEX OR PARENT SHEET #: 012
INSET SHEET #: 006902

2020 COUNTY REF MAP (INSET)

5340227145000000120069 02

All legal boundaries and names are as reported through the 2020 Boundary and Annexation Survey (BAS) and Boundary Validation Program (BVP). The boundaries shown on this map are for Census Bureau statistical data collection and tabulation purposes only; their depiction and designation for statistical purposes does not constitute a determination of jurisdictional authority or rights of ownership or entitlement.

Data Source: U.S. Census Bureau's MAF/TIGER database (TAB20), November 2020
Created by Geography Division: December 08, 2020

U.S. DEPARTMENT OF COMMERCE U.S. Census Bureau

Projection: Albers Equal Area Conic
Datum: NAD 83
Spheroid: GRS 80
1st Standard Parallel: 44 28 52
2nd Standard Parallel: 48 24 13
Central Meridian: -93 21 39
Latitude of Projection's Origin: 43 30 01
False Easting: 0
False Northing: 0

0 0.3 0.6 0.9 1.2 1.5 Kilometers
0 0.2 0.4 0.6 0.8 1 Miles
The plotted map scale is 1:12,500

N W E S

Boundary and Annexation Survey (BAS) ID: 22714500000
BAS Submission Deadline: March 1, 2021

PDF versions of the BAS maps are available at:
www.census.gov/programs-surveys/bas/geographies.html

For more information, or to request additional maps, please email geo.bas@census.gov, call 1-800-972-5651, or visit www.census.gov/programs-surveys/bas.html.

United States Census Bureau

GOVERNMENTAL UNIT REFERENCE MAP (2020): Stearns County, MN

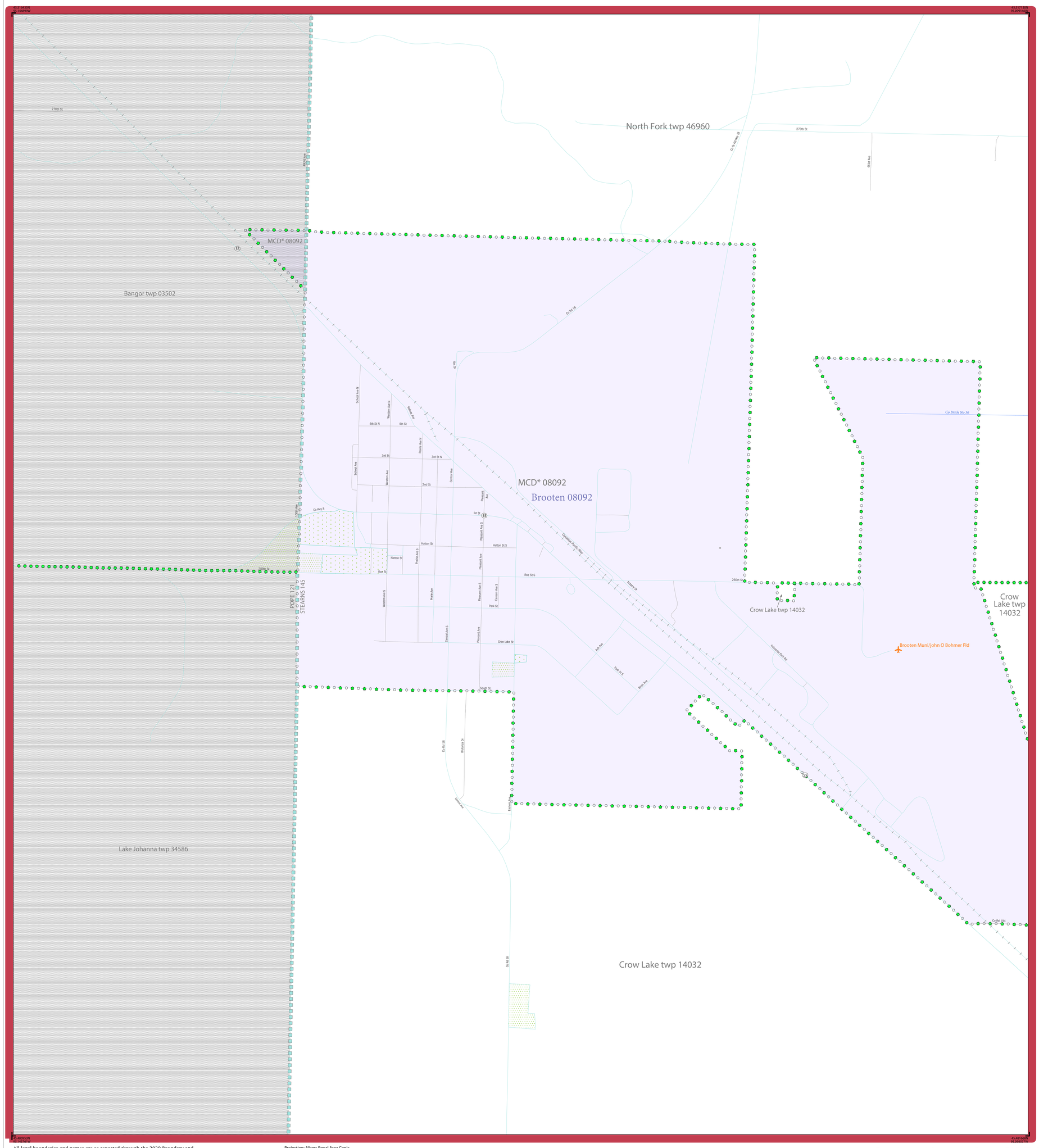

LEGEND

SYMBOL DESCRIPTION	SYMBOL	LABEL STYLE
Federal American Indian Reservation		L'ANSE RESERVATION (TA 1880)
Off-Reservation Trust Land		T1880
American Indian Tribal Subdivision		SHONTO (620)
Alaska Native Regional Corporation (ANRC)		*NANA ANRC 52120*
State (or statistically equivalent entity)		NEW YORK 36
County (or statistically equivalent entity)		ERIE 029
Minor Civil Division (MCD)[1]		Lee town 41460
Census County Division (CCD)[2]		*Jemez CCD 91650*
Consolidated City		MILFORD 47500
Incorporated Place[3]		Davis 18100
Census Designated Place (CDP)[2]		*Cochiti 16560*

DESCRIPTION	SYMBOL	DESCRIPTION	SYMBOL
Interstate	5	Water Body	*Pleasant Lake*
U.S. Highway	2	Swamp or Marsh	*Okefenokee Swamp*
State Highway	4	Glacier	*Bering Glacier*
Other Road	Marsh Ln	Airport, Airfield, or Helicopter Landing Pad	Dönärd Airfield
Cul-de-sac		College or University	Coll/Univ
Circle		Military	Fort Belvoir
Geographic Offset or Corridor		Prison or Juvenile Detention Center	P/JDC
4WD Trail, Stairway, Alley, Walkway, or Ferry		Cemetery	Powell Cmtry
Railroad	Southern RR	Golf Course	Pinehurst GlfCrs
Pipeline or Power Line		National Park or Forest	Yosemite NP
Ridge or Fence		Other Park	St Francis Park
Property Line or Nonvisible Boundary		Outside Subject Area	
Perennial Stream	*Tumbling Cr*	Inset Area	A1
Intermittent Stream	*Piney Cr*		
Mountain Peak or Hill	*Mt. Baker*		

Where state, county, and/or MCD/CCD boundaries coincide, the map shows the boundary symbol for only the highest-ranking of these boundaries. Where American Indian reservation and American Indian tribal subdivision boundaries coincide, the map shows only the American Indian reservation boundaries.

Entity names are followed by either their FIPS code or census code; parentheses indicate a census code.

1 'MCD*' indicates a false MCD. These are for Census Bureau use only.

2 The CCD and CDP boundaries represent statistical entities only and are not updated through the BAS.

3 Incorporated place name color corresponds to the incorporated place fill color.

Due to space limitations, some road names, along with other feature and geography names on the map, may not be shown.

The Census Bureau stores primary and alternate road names, but only primary road names are used to label the roads on these maps.

Sheet Location within Entity

Sheet F1 of 8 INSET sheets
Total Sheets: 33 (Index 1; Parent 24; Inset 8)

NAME: Stearns County (145)
ENTITY TYPE: County or statistically equivalent entity
ST: Minnesota (27)

INDEX OR PARENT SHEET #: 013
INSET SHEET #: 007001

2020 COUNTY REF MAP (INSET)

5340227145000000013007001

All legal boundaries and names are as reported through the 2020 Boundary and Annexation Survey (BAS) and Boundary Validation Program (BVP). The boundaries shown on this map are for Census Bureau statistical data collection and tabulation purposes only; their depiction and designation for statistical purposes does not constitute a determination of jurisdictional authority or rights of ownership or entitlement.

Data Source: U.S. Census Bureau's MAF/TIGER database (TAB20), November 2020
Created by Geography Division: December 08, 2020

U.S. DEPARTMENT OF COMMERCE U.S. Census Bureau

Projection: Albers Equal Area Conic
Datum: NAD 83
Spheroid: GRS 80
1st Standard Parallel: 44 28 52
2nd Standard Parallel: 48 24 13
Central Meridian: -93 21 39
Latitude of Projection's Origin: 43 30 01
False Easting: 0
False Northing: 0

0 0.1 0.2 0.3 0.4 0.5 Kilometers
0 0.1 0.2 0.3 0.4 0.5 Miles
The plotted map scale is 1:5,571

N W E S

Boundary and Annexation Survey (BAS) ID: 22714500000
BAS Submission Deadline: March 1, 2021

PDF versions of the BAS maps are available at:
www.census.gov/programs-surveys/bas/geographies.html

For more information, or to request additional maps, please email geo.bas@census.gov, call 1-800-972-5651, or visit www.census.gov/programs-surveys/bas.html.

United States Census Bureau

GOVERNMENTAL UNIT REFERENCE MAP (2020): Stearns County, MN

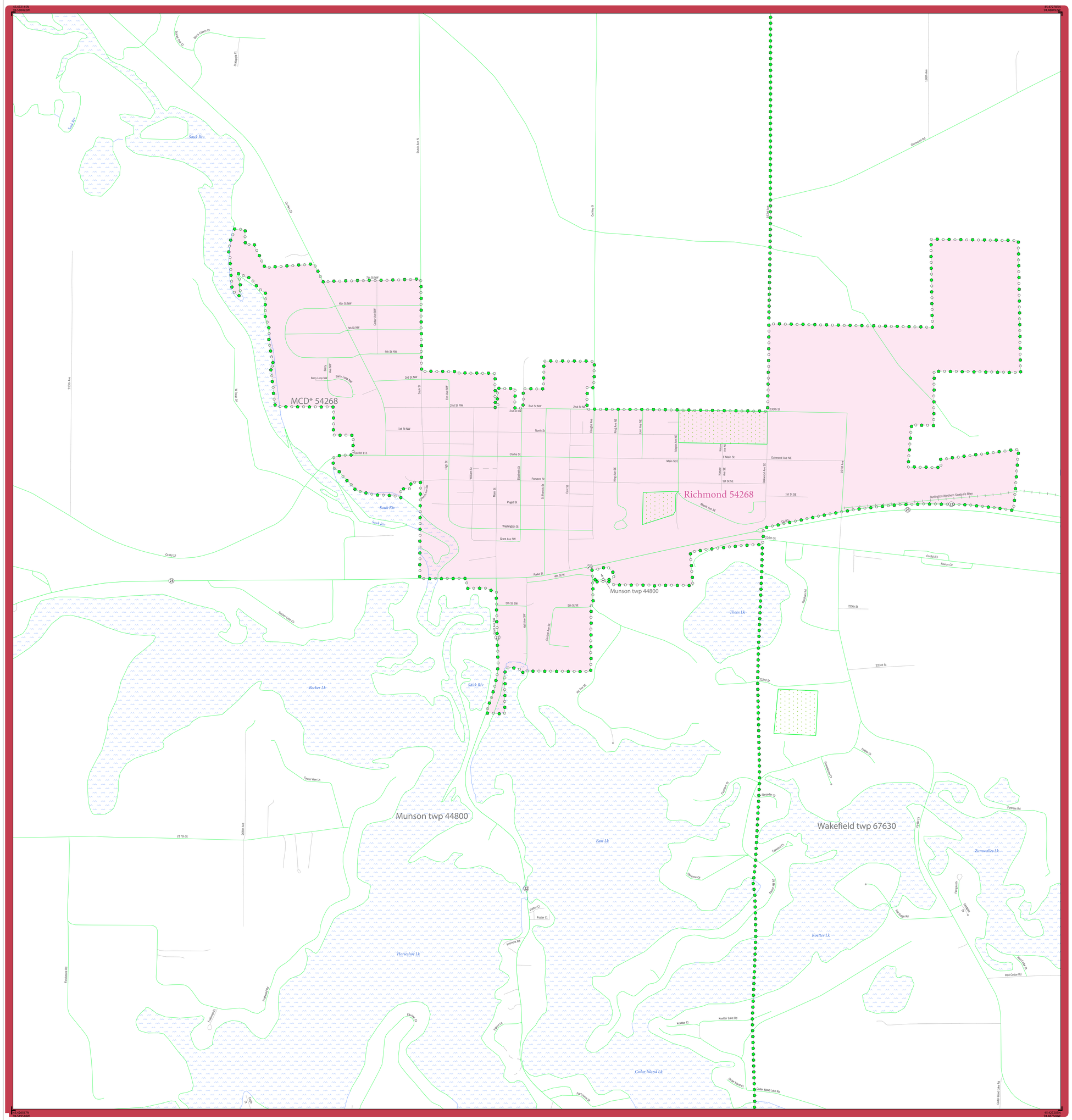
MCD* 54268
Richmond 54268
Munson twp 44800
Munson twp 44800
Wakefield twp 67630
Sauk Riv
Becker Lk
Horseshoe Lk
Cedar Island Lk
Koetter Lk
Zumwalden Lk
Theim Lk
East Lk
Burlington Northern Santa Fe Rlwy
Main St E
Clarke St
Parsons St
Puget St
Washington St
Grant Ave SW
Parker St
4th St W
5th St SW
5th St SE
1st St SE
Oakwood Ave NE
Maple Ave NE
Maple Ave SE
Co Rd 111
Co Rd 12
Co Rd 83
Co Rd 71
Koetter Lake Rd
Red Cedar Rd
Cedar Island Lake Rd
Fairbanks Rd
Fairview Rd
Fairhaven Rd
Fairhome Dr
Fairbridge Rd
Fairway Rd
Fairlawn Rd
Fairlane Rd
Fairfield Rd
Fairchild Rd
Fairchild Ct
Fairbanks Ct
Fairlawn Ct
Fairway Ct
Fairway Dr
Fairway Ln
Fairway View Ln
Fairlane Ct
Fairlane Dr
Fairlane Ln
Fairlane Rd