# GOVERNMENTAL UNIT REFERENCE MAP (2020): Grand Rapids city, MN

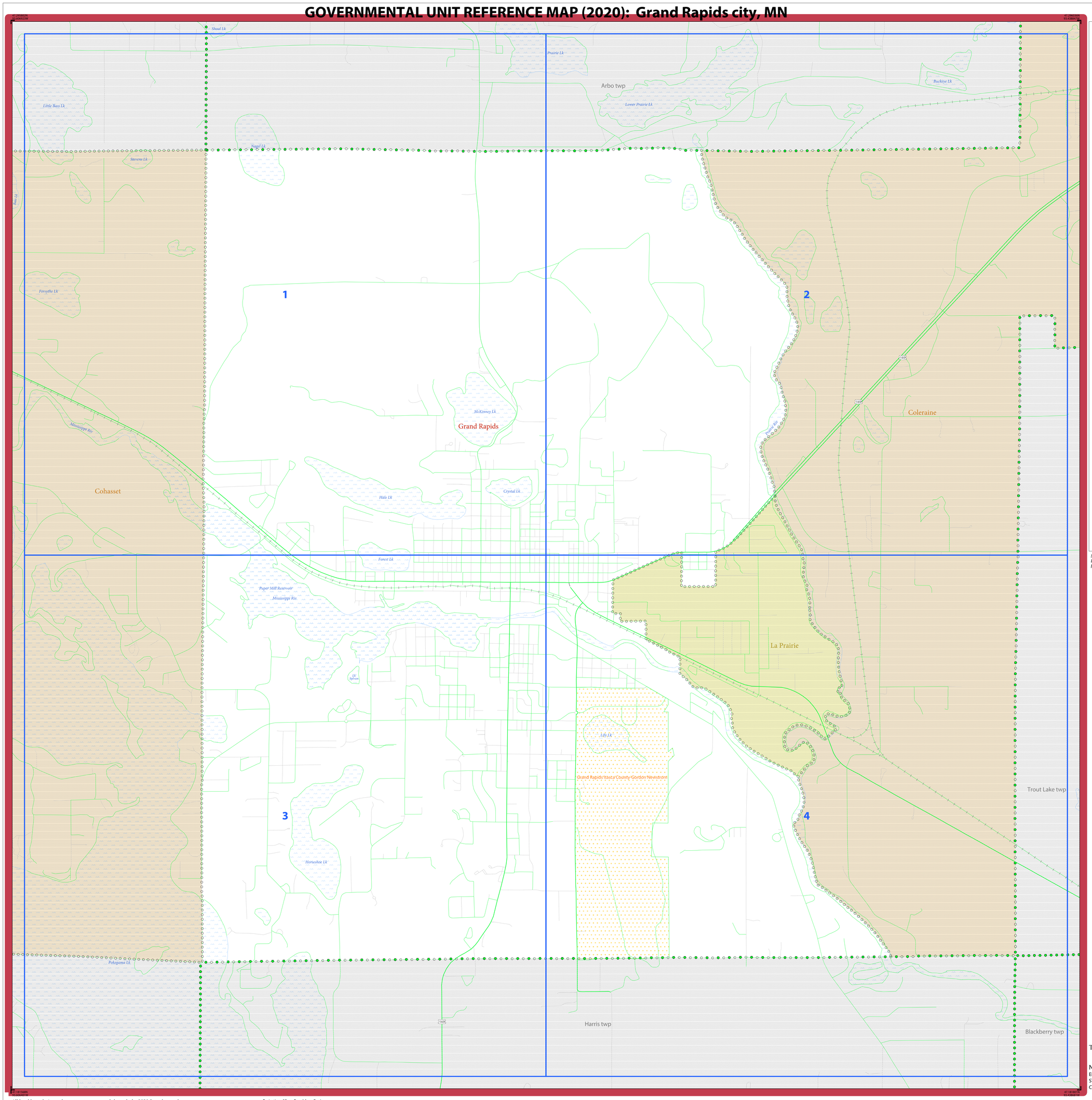


## LEGEND

| SYMBOL DESCRIPTION | SYMBOL | LABEL STYLE |
|---|---|---|
| Federal American Indian Reservation | | L'ANSE RESERVATION (TA 1880) |
| Off-Reservation Trust Land | | T1880 |
| American Indian Tribal Subdivision | | SHONTO (620) |
| Alaska Native Regional Corporation (ANRC) | | NANA ANRC 52120 |
| State (or statistically equivalent entity) | | NEW YORK 36 |
| County (or statistically equivalent entity) | | ERIE 029 |
| Minor Civil Division (MCD)[1] | | Lee town 41460 |
| Census County Division (CCD)[2] | | Jemez CCD 91650 |
| Consolidated City | | MILFORD 47500 |
| Incorporated Place - Subject Area | | Rome 63418 |
| Incorporated Place - Other Area[3] | | Davis 18100 |
| Census Designated Place (CDP)[2] | | Cochiti 16560 |

| DESCRIPTION | SYMBOL | DESCRIPTION | SYMBOL |
|---|---|---|---|
| Interstate | 5 | Water Body | Pleasant Lake |
| U.S. Highway | 2 | Swamp or Marsh | Okefenokee Swamp |
| State Highway | 4 | Glacier | Bering Glacier |
| Other Road | Marsh Ln | Airport, Airfield, or Helicopter Landing Pad | Oxnard Airport |
| Cul-de-sac | | College or University | Coll/Univ |
| Circle | | Military | Fort Belvoir |
| Geographic Offset or Corridor | | Prison or Juvenile Detention Center | P/JDC |
| 4WD Trail, Stairway, Alley, Walkway, or Ferry | | Cemetery | Powell Cmtry |
| Railroad | Southern RR | Golf Course | Pinehurst Glfcrs |
| Pipeline or Power Line | | National Park or Forest | Yosemite NP |
| Ridge or Fence | | Other Park | St Francis Park |
| Property Line or Nonvisible Boundary | | Outside Subject Area | |
| Perennial Stream | Tumbling Cr | Inset Area | A1 |
| Intermittent Stream | Piney Cr | | |
| Mountain Peak or Hill | Mt. Baker | | |

Where state, county, and/or MCD/CCD boundaries coincide, the map shows the boundary symbol for only the highest-ranking of these boundaries. Where American Indian reservation and American Indian tribal subdivision boundaries coincide, the map shows only the American Indian reservation boundaries.

Entity names are followed by either their FIPS code or census code; parentheses indicate a census code.

1 'MCD*' indicates a false MCD. These are for Census Bureau use only.

2 The CCD and CDP boundaries represent statistical entities only and are not updated through the BAS.

3 Incorporated place name color corresponds to the incorporated place fill color.

Due to space limitations, some road names, along with other feature and geography names on the map, may not be shown.

The Census Bureau stores primary and alternate road names, but only primary road names are used to label the roads on these maps.

*Note: This index map sheet provides the map sheet configuration in relation to the subject entity. Due to scale limitations, map content may be simplified. Refer to parent and/or inset map sheets for detailed map content.*

Total Sheets: 5 (Index 1; Parent 4; Inset 0)

NAME: Grand Rapids city (25118)
ENTITY TYPE: Incorporated Place
ST: Minnesota (27)
CO: Itasca (061)

INDEX OR PARENT SHEET #: 000
INSET SHEET #: 000000

2020 INCORPORATED PLACE REF MAP (INDEX)

5330127000251180000000000

All legal boundaries and names are as reported through the 2020 Boundary and Annexation Survey (BAS) and Boundary Validation Program (BVP). The boundaries shown on this map are for Census Bureau statistical data collection and tabulation purposes only; their depiction and designation for statistical purposes does not constitute a determination of jurisdictional authority or rights of ownership or entitlement.

Data Source: U.S. Census Bureau's MAF/TIGER database (TAB20), November 2020
Created by Geography Division: December 11, 2020

U.S. DEPARTMENT OF COMMERCE U.S. Census Bureau

Projection: Albers Equal Area Conic
Datum: NAD 83
Spheroid: GRS 80
1st Standard Parallel: 44 28 52
2nd Standard Parallel: 48 24 13
Central Meridian: -93 21 39
Latitude of Projection's Origin: 43 30 01
False Easting: 0
False Northing: 0

0 0.5 1 1.5 2 2.5 Kilometers
0 0.3 0.6 0.9 1.2 1.5 Miles
The plotted map scale is 1:17,400

N W E S

**Boundary and Annexation Survey (BAS) ID: 12700025118**
**BAS Submission Deadline: March 1, 2021**

**PDF versions of the BAS maps are available at:**
**www.census.gov/programs-surveys/bas/geographies.html**

For more information, or to request additional maps, please email geo.bas@census.gov, call 1-800-972-5651, or visit www.census.gov/programs-surveys/bas.html.

United States Census Bureau

# GOVERNMENTAL UNIT REFERENCE MAP (2020): Grand Rapids city, MN

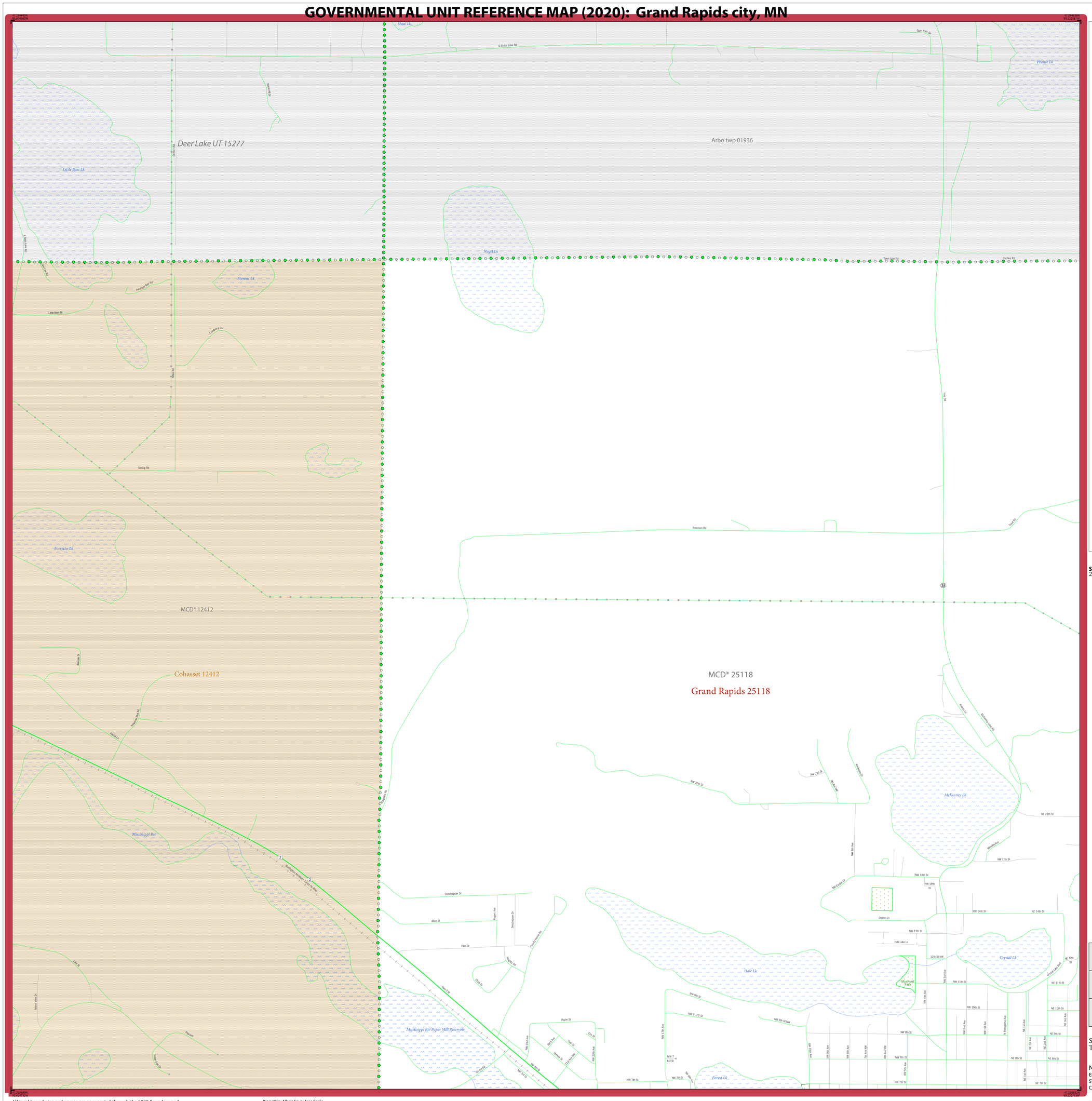


## LEGEND

| SYMBOL DESCRIPTION | SYMBOL | LABEL STYLE |
|---|---|---|
| Federal American Indian Reservation | | L'ANSE RESERVATION (TA 1880) |
| Off-Reservation Trust Land | | T1880 |
| American Indian Tribal Subdivision | | SHONTO (620) |
| Alaska Native Regional Corporation (ANRC) | | NANA ANRC 52120 |
| State (or statistically equivalent entity) | | NEW YORK 36 |
| County (or statistically equivalent entity) | | ERIE 029 |
| Minor Civil Division (MCD)[1] | | Lee town 41460 |
| Census County Division (CCD)[2] | | Jemez CCD 91650 |
| Consolidated City | | MILFORD 47500 |
| Incorporated Place - Subject Area | | Rome 63418 |
| Incorporated Place - Other Area[3] | | Davis 18100 |
| Census Designated Place (CDP)[2] | | Cochiti 16560 |

| DESCRIPTION | SYMBOL | DESCRIPTION | SYMBOL |
|---|---|---|---|
| Interstate | 5 | Water Body | Pleasant Lake |
| U.S. Highway | 2 | Swamp or Marsh | Okefenokee Swamp |
| State Highway | 4 | Glacier | Bering Glacier |
| Other Road | Marsh Ln | Airport, Airfield, or Helicopter Landing Pad | Oxnard Airport |
| Cul-de-sac | | College or University | Coll/Univ |
| Circle | | Military | Fort Belvoir |
| Geographic Offset or Corridor | | Prison or Juvenile Detention Center | P/JDC |
| 4WD Trail, Stairway, Alley, Walkway, or Ferry | | Cemetery | Powell Cmtry |
| Railroad | Southern RR | Golf Course | Pinehurst GlfCrs |
| Pipeline or Power Line | | National Park or Forest | Yosemite NP |
| Ridge or Fence | | Other Park | St Francis Park |
| Property Line or Nonvisible Boundary | | Outside Subject Area | |
| Perennial Stream | Tumbling Cr | Inset Area | A1 |
| Intermittent Stream | Piney Cr | | |
| Mountain Peak or Hill | Mt. Baker | | |

Where state, county, and/or MCD/CCD boundaries coincide, the map shows the boundary symbol for only the highest-ranking of these boundaries. Where American Indian reservation and American Indian tribal subdivision boundaries coincide, the map shows only the American Indian reservation boundaries.

Entity names are followed by either their FIPS code or census code; parentheses indicate a census code.

1 'MCD*' indicates a false MCD. These are for Census Bureau use only.

2 The CCD and CDP boundaries represent statistical entities only and are not updated through the BAS.

3 Incorporated place name color corresponds to the incorporated place fill color.

Due to space limitations, some road names, along with other feature and geography names on the map, may not be shown.

The Census Bureau stores primary and alternate road names, but only primary road names are used to label the roads on these maps.

**SUBJECT AREA COUNTIES ON MAP SHEET**
27061 Itasca

Key to Adjacent Sheets

| | | |
|---|---|---|
| | | |
| | 1 | 2 |
| | 3 | 4 |

Sheet Location within Entity

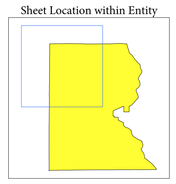

Sheet 1 of 4 PARENT sheets
Total Sheets: 5 (Index 1; Parent 4; Inset 0)

NAME: Grand Rapids city (25118)
ENTITY TYPE: Incorporated Place
ST: Minnesota (27)
CO: Itasca (061)

INDEX OR PARENT SHEET #: 001
INSET SHEET #: 000000

2020 INCORPORATED PLACE REF MAP (PARENT)
5330127000251180010000000

All legal boundaries and names are as reported through the 2020 Boundary and Annexation Survey (BAS) and Boundary Validation Program (BVP). The boundaries shown on this map are for Census Bureau statistical data collection and tabulation purposes only; their depiction and designation for statistical purposes does not constitute a determination of jurisdictional authority or rights of ownership or entitlement.

Data Source: U.S. Census Bureau's MAF/TIGER database (TAB20), November 2020
Created by Geography Division: December 11, 2020

U.S. DEPARTMENT OF COMMERCE U.S. Census Bureau

Projection: Albers Equal Area Conic
Datum: NAD 83
Spheroid: GRS 80
1st Standard Parallel: 44 28 52
2nd Standard Parallel: 48 24 13
Central Meridian: -93 21 39
Latitude of Projection's Origin: 43 30 01
False Easting: 0
False Northing: 0

0 0.2 0.4 0.6 0.8 1 Kilometers
0 0.1 0.2 0.3 0.4 0.5 Miles
The plotted map scale is 1:8,500

N W E S

**Boundary and Annexation Survey (BAS) ID: 12700025118**
**BAS Submission Deadline: March 1, 2021**

**PDF versions of the BAS maps are available at:**
**www.census.gov/programs-surveys/bas/geographies.html**

For more information, or to request additional maps, please email geo.bas@census.gov, call 1-800-972-5651, or visit www.census.gov/programs-surveys/bas.html.

United States Census Bureau

# GOVERNMENTAL UNIT REFERENCE MAP (2020): Grand Rapids city, MN

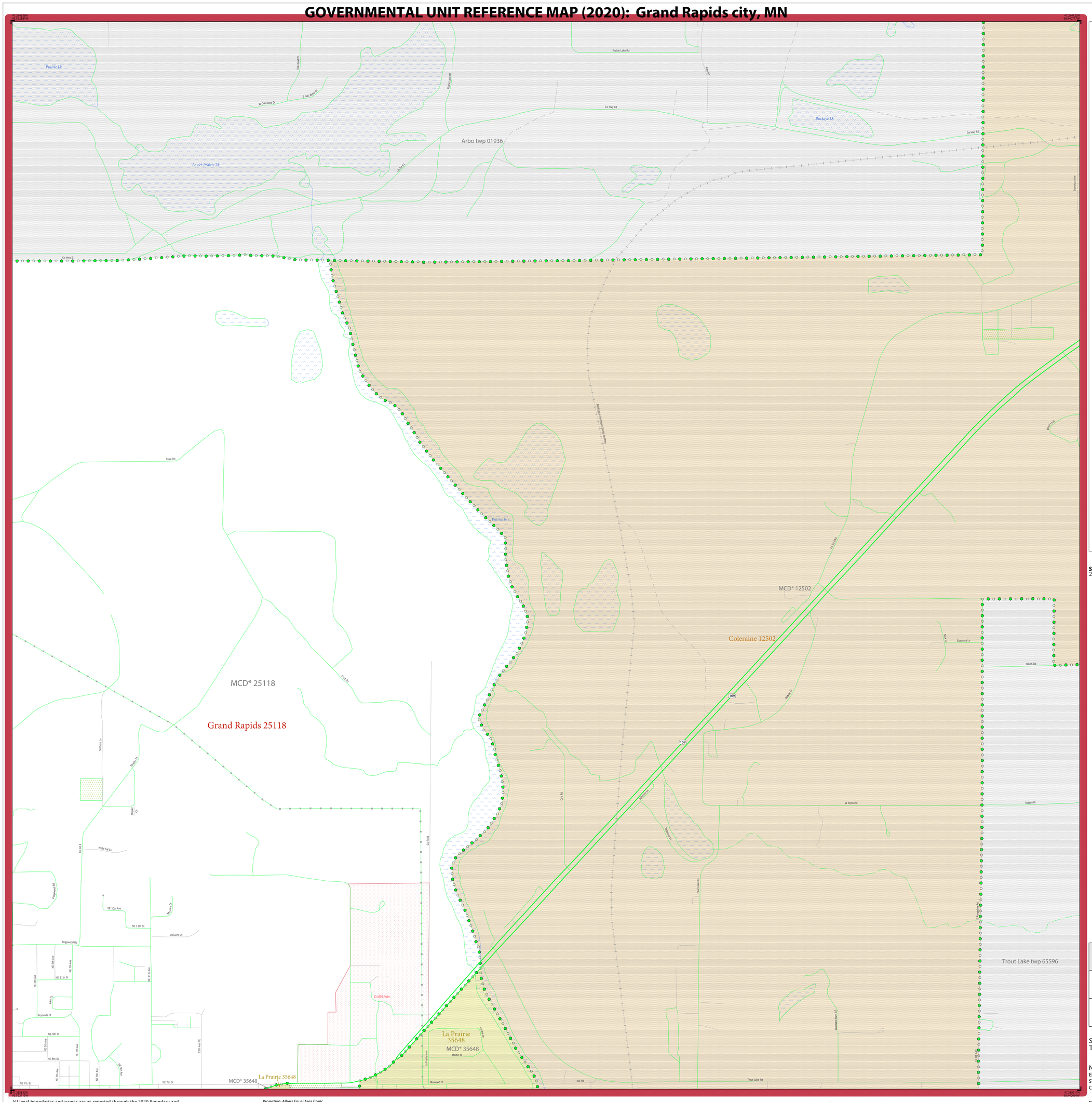

# GOVERNMENTAL UNIT REFERENCE MAP (2020): Grand Rapids city, MN

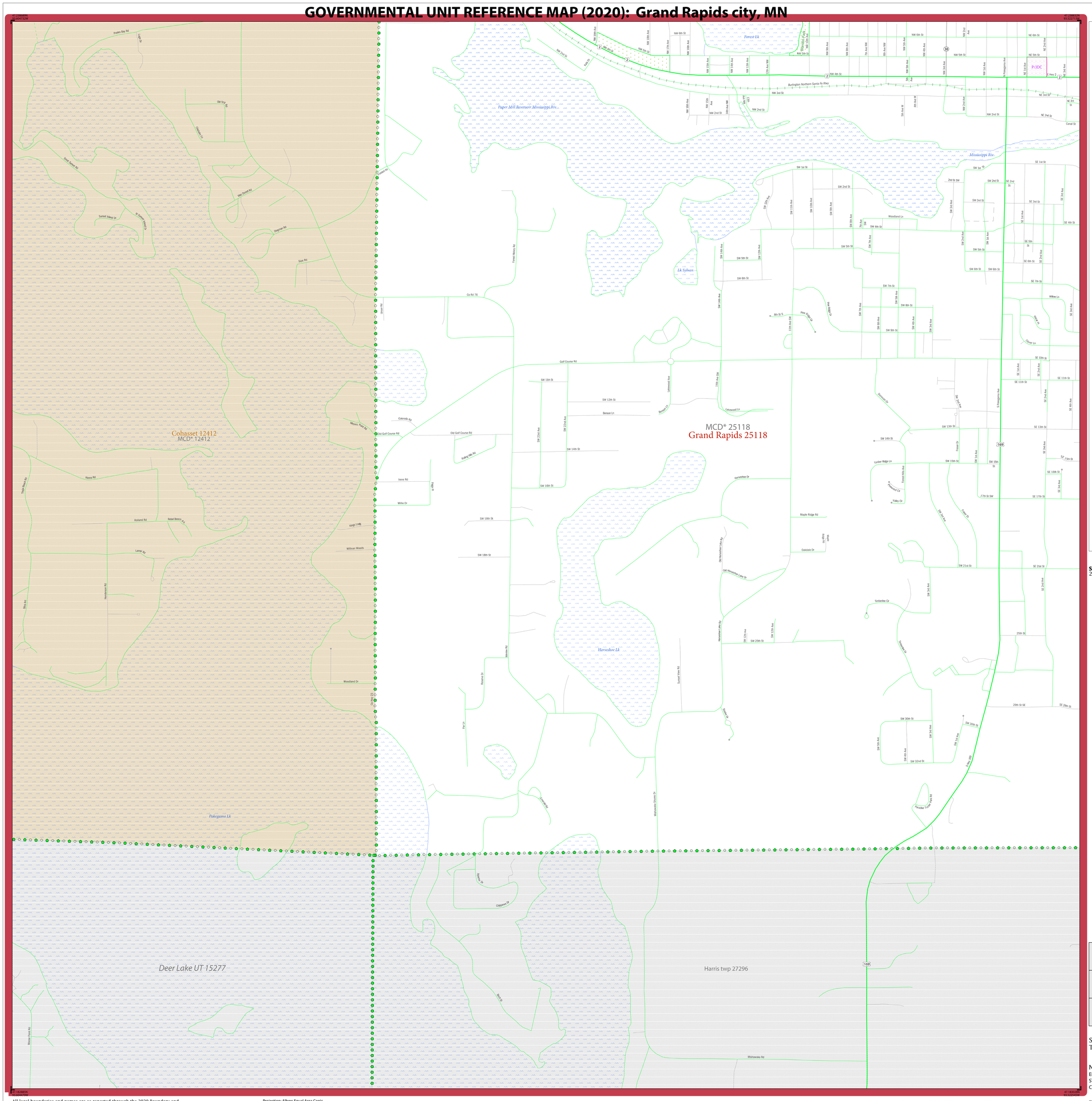
Cohasset 12412
MCD* 12412
MCD* 25118
Grand Rapids 25118
Deer Lake UT 15277
Harris twp 27296
Forest Lk
Paper Mill Reservoir Mississippi Riv
Mississippi Riv
Lk Sylvan
Horseshoe Lk
Pokegama Lk
Burlington Northern Santa Fe River
NW 3rd St
NW 2nd St
NW 4th St
NW 5th St
NW 6th St
NW 7th St
NW 8th St
NW 9th St
NW 10th Ave
NW 11th Ave
NW 12th Ave
NW 13th Ave
NW 14th Ave
NW 15th Ave
NW 16th Ave
NW 17th Ave
NW 18th Ave
NW 19th Ave
NW 20th Ave
NW 21st Ave
NW 22nd Ave
NW 23rd Ave
NW 24th Ave
NW 25th Ave
NW 26th Ave
NW 27th Ave
NE 1st St
NE 2nd St
NE 3rd St
NE 4th St
NE 5th St
NE 6th St
NE 7th St
NE 8th Ave
NE 9th Ave
NE 10th Ave
NE 11th Ave
NE 12th Ave
NE 13th Ave
NE 14th Ave
NE 15th Ave
NE 16th Ave
NE 17th Ave
NE 18th Ave
NE 19th Ave
NE 20th Ave
NE 21st Ave
NE 22nd Ave
NE 23rd Ave
NE 24th Ave
NE 25th Ave
NE 26th Ave
NE 27th Ave
NE 28th Ave
NE 29th Ave
NE 30th Ave
NE 31st Ave
NE 32nd Ave
NE 33rd Ave
NE 34th Ave
NE 35th Ave
NE 36th Ave
NE 37th Ave
NE 38th Ave
NE 39th Ave
NE 40th Ave
NE 41st Ave
NE 42nd Ave
NE 43rd Ave
NE 44th Ave
NE 45th Ave
NE 46th Ave
NE 47th Ave
NE 48th Ave
NE 49th Ave
NE 50th Ave
NE 51st Ave
NE 52nd Ave
NE 53rd Ave
NE 54th Ave
NE 55th Ave
NE 56th Ave
NE 57th Ave
NE 58th Ave
NE 59th Ave
NE 60th Ave
NE 61st Ave
NE 62nd Ave
NE 63rd Ave
NE 64th Ave
NE 65th Ave
NE 66th Ave
NE 67th Ave
NE 68th Ave
NE 69th Ave
NE 70th Ave
NE 71st Ave
NE 72nd Ave
NE 73rd Ave
NE 74th Ave
NE 75th Ave
NE 76th Ave
NE 77th Ave
NE 78th Ave
NE 79th Ave
NE 80th Ave
NE 81st Ave
NE 82nd Ave
NE 83rd Ave
NE 84th Ave
NE 85th Ave
NE 86th Ave
NE 87th Ave
NE 88th Ave
NE 89th Ave
NE 90th Ave
NE 91st Ave
NE 92nd Ave
NE 93rd Ave
NE 94th Ave
NE 95th Ave
NE 96th Ave
NE 97th Ave
NE 98th Ave
NE 99th Ave
NE 100th Ave
NE 101st Ave
NE 102nd Ave
NE 103rd Ave
NE 104th Ave
NE 105th Ave
NE 106th Ave
NE 107th Ave
NE 108th Ave
NE 109th Ave
NE 110th Ave
NE 111th Ave
NE 112th Ave
NE 113th Ave
NE 114th Ave
NE 115th Ave
NE 116th Ave
NE 117th Ave
NE 118th Ave
NE 119th Ave
NE 120th Ave
NE 121st Ave
NE 122nd Ave
NE 123rd Ave
NE 124th Ave
NE 125th Ave
NE 126th Ave
NE 127th Ave
NE 128th Ave
NE 129th Ave
NE 130th Ave
NE 131st Ave
NE 132nd Ave
NE 133rd Ave
NE 134th Ave
NE 135th Ave
NE 136th Ave
NE 137th Ave
NE 138th Ave
NE 139th Ave
NE 140th Ave
NE 141st Ave
NE 142nd Ave
NE 143rd Ave
NE 144th Ave
NE 145th Ave
NE 146th Ave
NE 147th Ave
NE 148th Ave
NE 149th Ave
NE 150th Ave
NE 151st Ave
NE 152nd Ave
NE 153rd Ave
NE 154th Ave
NE 155th Ave
NE 156th Ave
NE 157th Ave
NE 158th Ave
NE 159th Ave
NE 160th Ave
NE 161st Ave
NE 162nd Ave
NE 163rd Ave
NE 164th Ave
NE 165th Ave
NE 166th Ave
NE 167th Ave
NE 168th Ave
NE 169th Ave
NE 170th Ave
NE 171st Ave
NE 172nd Ave
NE 173rd Ave
NE 174th Ave
NE 175th Ave
NE 176th Ave
NE 177th Ave
NE 178th Ave
NE 179th Ave
NE 180th Ave
NE 181st Ave
NE 182nd Ave
NE 183rd Ave
NE 184th Ave
NE 185th Ave
NE 186th Ave
NE 187th Ave
NE 188th Ave
NE 189th Ave
NE 190th Ave
NE 191st Ave
NE 192nd Ave
NE 193rd Ave
NE 194th Ave
NE 195th Ave
NE 196th Ave
NE 197th Ave
NE 198th Ave
NE 199th Ave
NE 200th Ave
NE 201st Ave
NE 202nd Ave
NE 203rd Ave
NE 204th Ave
NE 205th Ave
NE 206th Ave
NE 207th Ave
NE 208th Ave
NE 209th Ave
NE 210th Ave
NE 211th Ave
NE 212th Ave
NE 213th Ave
NE 214th Ave
NE 215th Ave
NE 216th Ave
NE 217th Ave
NE 218th Ave
NE 219th Ave
NE 220th Ave
NE 221st Ave
NE 222nd Ave
NE 223rd Ave
NE 224th Ave
NE 225th Ave
NE 226th Ave
NE 227th Ave
NE 228th Ave
NE 229th Ave
NE 230th Ave
NE 231st Ave
NE 232nd Ave
NE 233rd Ave
NE 234th Ave
NE 235th Ave
NE 236th Ave
NE 237th Ave
NE 238th Ave
NE 239th Ave
NE 240th Ave
NE 241st Ave
NE 242nd Ave
NE 243rd Ave
NE 244th Ave
NE 245th Ave
NE 246th Ave
NE 247th Ave
NE 248th Ave
NE 249th Ave
NE 250th Ave
NE 251st Ave
NE 252nd Ave
NE 253rd Ave
NE 254th Ave
NE 255th Ave
NE 256th Ave
NE 257th Ave
NE 258th Ave
NE 259th Ave
NE 260th Ave
NE 261st Ave
NE 262nd Ave
NE 263rd Ave
NE 264th Ave
NE 265th Ave
NE 266th Ave
NE 267th Ave
NE 268th Ave
NE 269th Ave
NE 270th Ave
NE 271st Ave
NE 272nd Ave
NE 273rd Ave
NE 274th Ave
NE 275th Ave
NE 276th Ave
NE 277th Ave
NE 278th Ave
NE 279th Ave
NE 280th Ave
NE 281st Ave
NE 282nd Ave
NE 283rd Ave
NE 284th Ave
NE 285th Ave
NE 286th Ave
NE 287th Ave
NE 288th Ave
NE 289th Ave
NE 290th Ave
NE 291st Ave
NE 292nd Ave
NE 293rd Ave
NE 294th Ave
NE 295th Ave
NE 296th Ave
NE 297th Ave
NE 298th Ave
NE 299th Ave
NE 300th Ave
NE 301st Ave
NE 302nd Ave
NE 303rd Ave
NE 304th Ave
NE 305th Ave
NE 306th Ave
NE 307th Ave
NE 308th Ave
NE 309th Ave
NE 310th Ave
NE 311th Ave
NE 312th Ave
NE 313th Ave
NE 314th Ave
NE 315th Ave
NE 316th Ave
NE 317th Ave
NE 318th Ave
NE 319th Ave
NE 320th Ave
NE 321st Ave
NE 322nd Ave
NE 323rd Ave
NE 324th Ave
NE 325th Ave
NE 326th Ave
NE 327th Ave
NE 328th Ave
NE 329th Ave
NE 330th Ave
NE 331st Ave
NE 332nd Ave
NE 333rd Ave
NE 334th Ave
NE 335th Ave
NE 336th Ave
NE 337th Ave
NE 338th Ave
NE 339th Ave
NE 340th Ave
NE 341st Ave
NE 342nd Ave
NE 343rd Ave
NE 344th Ave
NE 345th Ave
NE 346th Ave
NE 347th Ave
NE 348th Ave
NE 349th Ave
NE 350th Ave
NE 351st Ave
NE 352nd Ave
NE 353rd Ave
NE 354th Ave
NE 355th Ave
NE 356th Ave
NE 357th Ave
NE 358th Ave
NE 359th Ave
NE 360th Ave
NE 361st Ave
NE 362nd Ave
NE 363rd Ave
NE 364th Ave
NE 365th Ave
NE 366th Ave
NE 367th Ave
NE 368th Ave
NE 369th Ave
NE 370th Ave
NE 371st Ave
NE 372nd Ave
NE 373rd Ave
NE 374th Ave
NE 375th Ave
NE 376th Ave
NE 377th Ave
NE 378th Ave
NE 379th Ave
NE 380th Ave
NE 381st Ave
NE 382nd Ave
NE 383rd Ave
NE 384th Ave
NE 385th Ave
NE 386th Ave
NE 387th Ave
NE 388th Ave
NE 389th Ave
NE 390th Ave
NE 391st Ave
NE 392nd Ave
NE 393rd Ave
NE 394th Ave
NE 395th Ave
NE 396th Ave
NE 397th Ave
NE 398th Ave
NE 399th Ave
NE 400th Ave
NE 401st Ave
NE 402nd Ave
NE 403rd Ave
NE 404th Ave
NE 405th Ave
NE 406th Ave
NE 407th Ave
NE 408th Ave
NE 409th Ave
NE 410th Ave
NE 411th Ave
NE 412th Ave
NE 413th Ave
NE 414th Ave
NE 415th Ave
NE 416th Ave
NE 417th Ave
NE 418th Ave
NE 419th Ave
NE 420th Ave
NE 421st Ave
NE 422nd Ave
NE 423rd Ave
NE 424th Ave
NE 425th Ave
NE 426th Ave
NE 427th Ave
NE 428th Ave
NE 429th Ave
NE 430th Ave
NE 431st Ave
NE 432nd Ave
NE 433rd Ave
NE 434th Ave
NE 435th Ave
NE 436th Ave
NE 437th Ave
NE 438th Ave
NE 439th Ave
NE 440th Ave
NE 441st Ave
NE 442nd Ave
NE 443rd Ave
NE 444th Ave
NE 445th Ave
NE 446th Ave
NE 447th Ave
NE 448th Ave
NE 449th Ave
NE 450th Ave
NE 451st Ave
NE 452nd Ave
NE 453rd Ave
NE 454th Ave
NE 455th Ave
NE 456th Ave
NE 457th Ave
NE 458th Ave
NE 459th Ave
NE 460th Ave
NE 461st Ave
NE 462nd Ave
NE 463rd Ave
NE 464th Ave
NE 465th Ave
NE 466th Ave
NE 467th Ave
NE 468th Ave
NE 469th Ave
NE 470th Ave
NE 471st Ave
NE 472nd Ave
NE 473rd Ave
NE 474th Ave
NE 475th Ave
NE 476th Ave
NE 477th Ave
NE 478th Ave
NE 479th Ave
NE 480th Ave
NE 481st Ave
NE 482nd Ave
NE 483rd Ave
NE 484th Ave
NE 485th Ave
NE 486th Ave
NE 487th Ave
NE 488th Ave
NE 489th Ave
NE 490th Ave
NE 491st Ave
NE 492nd Ave
NE 493rd Ave
NE 494th Ave
NE 495th Ave
NE 496th Ave
NE 497th Ave
NE 498th Ave
NE 499th Ave
NE 500th Ave
NE 501st Ave
NE 502nd Ave
NE 503rd Ave
NE 504th Ave
NE 505th Ave
NE 506th Ave
NE 507th Ave
NE 508th Ave
NE 509th Ave
NE 510th Ave
NE 511th Ave
NE 512th Ave
NE 513th Ave
NE 514th Ave
NE 515th Ave
NE 516th Ave
NE 517th Ave
NE 518th Ave
NE 519th Ave
NE 520th Ave
NE 521st Ave
NE 522nd Ave
NE 523rd Ave
NE 524th Ave
NE 525th Ave
NE 526th Ave
NE 527th Ave
NE 528th Ave
NE 529th Ave
NE 530th Ave
NE 531st Ave
NE 532nd Ave
NE 533rd Ave
NE 534th Ave
NE 535th Ave
NE 536th Ave
NE 537th Ave
NE 538th Ave
NE 539th Ave
NE 540th Ave
NE 541st Ave
NE 542nd Ave
NE 543rd Ave
NE 544th Ave
NE 545th Ave
NE 546th Ave
NE 547th Ave
NE 548th Ave
NE 549th Ave
NE 550th Ave
NE 551st Ave
NE 552nd Ave
NE 553rd Ave
NE 554th Ave
NE 555th Ave
NE 556th Ave
NE 557th Ave
NE 558th Ave
NE 559th Ave
NE 560th Ave
NE 561st Ave
NE 562nd Ave
NE 563rd Ave
NE 564th Ave
NE 565th Ave
NE 566th Ave
NE 567th Ave
NE 568th Ave
NE 569th Ave
NE 570th Ave
NE 571st Ave
NE 572nd Ave
NE 573rd Ave
NE 574th Ave
NE 575th Ave
NE 576th Ave
NE 577th Ave
NE 578th Ave
NE 579th Ave
NE 580th Ave
NE 581st Ave
NE 582nd Ave
NE 583rd Ave
NE 584th Ave
NE 585th Ave
NE 586th Ave
NE 587th Ave
NE 588th Ave
NE 589th Ave
NE 590th Ave
NE 591st Ave
NE 592nd Ave
NE 593rd Ave
NE 594th Ave
NE 595th Ave
NE 596th Ave
NE 597th Ave
NE 598th Ave
NE 599th Ave
NE 600th Ave
NE 601st Ave
NE 602nd Ave
NE 603rd Ave
NE 604th Ave
NE 605th Ave
NE 606th Ave
NE 607th Ave
NE 608th Ave
NE 609th Ave
NE 610th Ave
NE 611th Ave
NE 612th Ave
NE 613th Ave
NE 614th Ave
NE 615th Ave
NE 616th Ave
NE 617th Ave
NE 618th Ave
NE 619th Ave
NE 620th Ave
NE 621st Ave
NE 622nd Ave
NE 623rd Ave
NE 624th Ave
NE 625th Ave
NE 626th Ave
NE 627th Ave
NE 628th Ave
NE 629th Ave
NE 630th Ave
NE 631st Ave
NE 632nd Ave
NE 633rd Ave
NE 634th Ave
NE 635th Ave
NE 636th Ave
NE 637th Ave
NE 638th Ave
NE 639th Ave
NE 640th Ave
NE 641st Ave
NE 642nd Ave
NE 643rd Ave
NE 644th Ave
NE 645th Ave
NE 646th Ave
NE 647th Ave
NE 648th Ave
NE 649th Ave
NE 650th Ave
NE 651st Ave
NE 652nd Ave
NE 653rd Ave
NE 654th Ave
NE 655th Ave
NE 656th Ave
NE 657th Ave
NE 658th Ave
NE 659th Ave
NE 660th Ave
NE 661st Ave
NE 662nd Ave
NE 663rd Ave
NE 664th Ave
NE 665th Ave
NE 666th Ave
NE 667th Ave
NE 668th Ave
NE 669th Ave
NE 670th Ave
NE 671st Ave
NE 672nd Ave
NE 673rd Ave
NE 674th Ave
NE 675th Ave
NE 676th Ave
NE 677th Ave
NE 678th Ave
NE 679th Ave
NE 680th Ave
NE 681st Ave
NE 682nd Ave
NE 683rd Ave
NE 684th Ave
NE 685th Ave
NE 686th Ave
NE 687th Ave
NE 688th Ave
NE 689th Ave
NE 690th Ave
NE 691st Ave
NE 692nd Ave
NE 693rd Ave
NE 694th Ave
NE 695th Ave
NE 696th Ave
NE 697th Ave
NE 698th Ave
NE 699th Ave
NE 700th Ave
NE 701st Ave
NE 702nd Ave
NE 703rd Ave
NE 704th Ave
NE 705th Ave
NE 706th Ave
NE 707th Ave
NE 708th Ave
NE 709th Ave
NE 710th Ave
NE 711th Ave
NE 712th Ave
NE 713th Ave
NE 714th Ave
NE 715th Ave
NE 716th Ave
NE 717th Ave
NE 718th Ave
NE 719th Ave
NE 720th Ave
NE 721st Ave
NE 722nd Ave
NE 723rd Ave
NE 724th Ave
NE 725th Ave
NE 726th Ave
NE 727th Ave
NE 728th Ave
NE 729th Ave
NE 730th Ave
NE 731st Ave
NE 732nd Ave
NE 733rd Ave
NE 734th Ave
NE 735th Ave
NE 736th Ave
NE 737th Ave
NE 738th Ave
NE 739th Ave
NE 740th Ave
NE 741st Ave
NE 742nd Ave
NE 743rd Ave
NE 744th Ave
NE 745th Ave
NE 746th Ave
NE 747th Ave
NE 748th Ave
NE 749th Ave
NE 750th Ave
NE 751st Ave
NE 752nd Ave
NE 753rd Ave
NE 754th Ave
NE 755th Ave
NE 756th Ave
NE 757th Ave
NE 758th Ave
NE 759th Ave
NE 760th Ave
NE 761st Ave
NE 762nd Ave
NE 763rd Ave
NE 764th Ave
NE 765th Ave
NE 766th Ave
NE 767th Ave
NE 768th Ave
NE 769th Ave
NE 770th Ave
NE 771st Ave
NE 772nd Ave
NE 773rd Ave
NE 774th Ave
NE 775th Ave
NE 776th Ave
NE 777th Ave
NE 778th Ave
NE 779th Ave
NE 780th Ave
NE 781st Ave
NE 782nd Ave
NE 783rd Ave
NE 784th Ave
NE 785th Ave
NE 786th Ave
NE 787th Ave
NE 788th Ave
NE 789th Ave
NE 790th Ave
NE 791st Ave
NE 792nd Ave
NE 793rd Ave
NE 794th Ave
NE 795th Ave
NE 796th Ave
NE 797th Ave
NE 798th Ave
NE 799th Ave
NE 800th Ave
NE 801st Ave
NE 802nd Ave
NE 803rd Ave
NE 804th Ave
NE 805th Ave
NE 806th Ave
NE 807th Ave
NE 808th Ave
NE 809th Ave
NE 810th Ave
NE 811th Ave
NE 812th Ave
NE 813th Ave
NE 814th Ave
NE 815th Ave
NE 816th Ave
NE 817th Ave
NE 818th Ave
NE 819th Ave
NE 820th Ave
NE 821st Ave
NE 822nd Ave
NE 823rd Ave
NE 824th Ave
NE 825th Ave
NE 826th Ave
NE 827th Ave
NE 828th Ave
NE 829th Ave
NE 830th Ave
NE 831st Ave
NE 832nd Ave
NE 833rd Ave
NE 834th Ave
NE 835th Ave
NE 836th Ave
NE 837th Ave
NE 838th Ave
NE 839th Ave
NE 840th Ave
NE 841st Ave
NE 842nd Ave
NE 843rd Ave
NE 844th Ave
NE 845th Ave
NE 846th Ave
NE 847th Ave
NE 848th Ave
NE 849th Ave
NE 850th Ave
NE 851st Ave
NE 852nd Ave
NE 853rd Ave
NE 854th Ave
NE 855th Ave
NE 856th Ave
NE 857th Ave
NE 858th Ave
NE 859th Ave
NE 860th Ave
NE 861st Ave
NE 862nd Ave
NE 863rd Ave
NE 864th Ave
NE 865th Ave
NE 866th Ave
NE 867th Ave
NE 868th Ave
NE 869th Ave
NE 870th Ave
NE 871st Ave
NE 872nd Ave
NE 873rd Ave
NE 874th Ave
NE 875th Ave
NE 876th Ave
NE 877th Ave
NE 878th Ave
NE 879th Ave
NE 880th Ave
NE 881st Ave
NE 882nd Ave
NE 883rd Ave
NE 884th Ave
NE 885th Ave
NE 886th Ave
NE 887th Ave
NE 888th Ave
NE 889th Ave
NE 890th Ave
NE 891st Ave
NE 892nd Ave
NE 893rd Ave
NE 894th Ave
NE 895th Ave
NE 896th Ave
NE 897th Ave
NE 898th Ave
NE 899th Ave
NE 900th Ave
NE 901st Ave
NE 902nd Ave
NE 903rd Ave
NE 904th Ave
NE 905th Ave
NE 906th Ave
NE 907th Ave
NE 908th Ave
NE 909th Ave
NE 910th Ave
NE 911th Ave
NE 912th Ave
NE 913th Ave
NE 914th Ave
NE 915th Ave
NE 916th Ave
NE 917th Ave
NE 918th Ave
NE 919th Ave
NE 920th Ave
NE 921st Ave
NE 922nd Ave
NE 923rd Ave
NE 924th Ave
NE 925th Ave
NE 926th Ave
NE 927th Ave
NE 928th Ave
NE 929th Ave
NE 930th Ave
NE 931st Ave
NE 932nd Ave
NE 933rd Ave
NE 934th Ave
NE 935th Ave
NE 936th Ave
NE 937th Ave
NE 938th Ave
NE 939th Ave
NE 940th Ave
NE 941st Ave
NE 942nd Ave
NE 943rd Ave
NE 944th Ave
NE 945th Ave
NE 946th Ave
NE 947th Ave
NE 948th Ave
NE 949th Ave
NE 950th Ave
NE 951st Ave
NE 952nd Ave
NE 953rd Ave
NE 954th Ave
NE 955th Ave
NE 956th Ave
NE 957th Ave
NE 958th Ave
NE 959th Ave
NE 960th Ave
NE 961st Ave
NE 962nd Ave
NE 963rd Ave
NE 964th Ave
NE 965th Ave
NE 966th Ave
NE 967th Ave
NE 968th Ave
NE 969th Ave
NE 970th Ave
NE 971st Ave
NE 972nd Ave
NE 973rd Ave
NE 974th Ave
NE 975th Ave
NE 976th Ave
NE 977th Ave
NE 978th Ave
NE 979th Ave
NE 980th Ave
NE 981st Ave
NE 982nd Ave
NE 983rd Ave
NE 984th Ave
NE 985th Ave
NE 986th Ave
NE 987th Ave
NE 988th Ave
NE 989th Ave
NE 990th Ave
NE 991st Ave
NE 992nd Ave
NE 993rd Ave
NE 994th Ave
NE 995th Ave
NE 996th Ave
NE 997th Ave
NE 998th Ave
NE 999th Ave
NE 1000th Ave
NE 1001st Ave
NE 1002nd Ave
NE 1003rd Ave
NE 1004th Ave
NE 1005th Ave
NE 1006th Ave
NE 1007th Ave
NE 1008th Ave
NE 1009th Ave
NE 1010th Ave
NE 1011th Ave
NE 1012th Ave
NE 1013th Ave
NE 1014th Ave
NE 1015th Ave
NE 1016th Ave
NE 1017th Ave
NE 1018th Ave
NE 1019th Ave
NE 1020th Ave
NE 1021st Ave
NE 1022nd Ave
NE 1023rd Ave
NE 1024th Ave
NE 1025th Ave
NE 1026th Ave
NE 1027th Ave
NE 1028th Ave
NE 1029th Ave
NE 1030th Ave
NE 1031st Ave
NE 1032nd Ave
NE 1033rd Ave
NE 1034th Ave
NE 1035th Ave
NE 1036th Ave
NE 1037th Ave
NE 1038th Ave
NE 1039th Ave
NE 1040th Ave
NE 1041st Ave
NE 1042nd Ave
NE 1043rd Ave
NE 1044th Ave
NE 1045th Ave
NE 1046th Ave
NE 1047th Ave
NE 1048th Ave
NE 1049th Ave
NE 1050th Ave
NE 1051st Ave
NE 1052nd Ave
NE 1053rd Ave
NE 1054th Ave
NE 1055th Ave
NE 1056th Ave
NE 1057th Ave
NE 1058th Ave
NE 1059th Ave
NE 1060th Ave
NE 1061st Ave
NE 1062nd Ave
NE 1063rd Ave
NE 1064th Ave
NE 1065th Ave
NE 1066th Ave
NE 1067th Ave
NE 1068th Ave
NE 1069th Ave
NE 1070th Ave
NE 1071st Ave
NE 1072nd Ave
NE 1073rd Ave
NE 1074th Ave
NE 1075th Ave
NE 1076th Ave
NE 1077th Ave
NE 1078th Ave
NE 1079th Ave
NE 1080th Ave
NE 1081st Ave
NE 1082nd Ave
NE 1083rd Ave
NE 1084th Ave
NE 1085th Ave
NE 1086th Ave
NE 1087th Ave
NE 1088th Ave
NE 1089th Ave
NE 1090th Ave
NE 1091st Ave
NE 1092nd Ave
NE 1093rd Ave
NE 1094th Ave
NE 1095th Ave
NE 1096th Ave
NE 1097th Ave
NE 1098th Ave
NE 1099th Ave
NE 1100th Ave
NE 1101st Ave
NE 1102nd Ave
NE 1103rd Ave
NE 1104th Ave
NE 1105th Ave
NE 1106th Ave
NE 1107th Ave
NE 1108th Ave
NE 1109th Ave
NE 1110th Ave
NE 1111th Ave
NE 1112th Ave
NE 1113th Ave
NE 1114th Ave
NE 1115th Ave
NE 1116th Ave
NE 1117th Ave
NE 1118th Ave
NE 1119th Ave
NE 1120th Ave
NE 1121st Ave
NE 1122nd Ave
NE 1123rd Ave
NE 1124th Ave
NE 1125th Ave
NE 1126th Ave
NE 1127th Ave
NE 1128th Ave
NE 1129th Ave
NE 1130th Ave
NE 1131st Ave
NE 1132nd Ave
NE 1133rd Ave
NE 1134th Ave
NE 1135th Ave
NE 1136th Ave
NE 1137th Ave
NE 1138th Ave
NE 1139th Ave
NE 1140th Ave
NE 1141st Ave
NE 1142nd Ave
NE 1143rd Ave
NE 1144th Ave
NE 1145th Ave
NE 1146th Ave
NE 1147th Ave
NE 1148th Ave
NE 1149th Ave
NE 1150th Ave
NE 1151st Ave
NE 1152nd Ave
NE 1153rd Ave
NE 1154th Ave
NE 1155th Ave
NE 1156th Ave
NE 1157th Ave
NE 1158th Ave
NE 1159th Ave
NE 1160th Ave
NE 1161st Ave
NE 1162nd Ave
NE 1163rd Ave
NE 1164th Ave
NE 1165th Ave
NE 1166th Ave
NE 1167th Ave
NE 1168th Ave
NE 1169th Ave
NE 1170th Ave
NE 1171st Ave
NE 1172nd Ave
NE 1173rd Ave
NE 1174th Ave
NE 1175th Ave
NE 1176th Ave
NE 1177th Ave
NE 1178th Ave
NE 1179th Ave
NE 1180th Ave
NE 1181st Ave
NE 1182nd Ave
NE 1183rd Ave
NE 1184th Ave
NE 1185th Ave
NE 1186th Ave
NE 1187th Ave
NE 1188th Ave
NE 1189th Ave
NE 1190th Ave
NE 1191st Ave
NE 1192nd Ave
NE 1193rd Ave
NE 1194th Ave
NE 1195th Ave
NE 1196th Ave
NE 1197th Ave
NE 1198th Ave
NE 1199th Ave
NE 1200th Ave
NE 1201st Ave
NE 1202nd Ave
NE 1203rd Ave
NE 1204th Ave
NE 1205th Ave
NE 1206th Ave
NE 1207th Ave
NE 1208th Ave
NE 1209th Ave
NE 1210th Ave
NE 1211th Ave
NE 1212th Ave
NE 1213th Ave
NE 1214th Ave
NE 1215th Ave
NE 1216th Ave
NE 1217th Ave
NE 1218th Ave
NE 1219th Ave
NE 1220th Ave
NE 1221st Ave
NE 1222nd Ave
NE 1223rd Ave
NE 1224th Ave
NE 1225th Ave
NE 1226th Ave
NE 1227th Ave
NE 1228th Ave
NE 1229th Ave
NE 1230th Ave
NE 1231st Ave
NE 1232nd Ave
NE 1233rd Ave
NE 1234th Ave
NE 1235th Ave
NE 1236th Ave
NE 1237th Ave
NE 1238th Ave
NE 1239th Ave
NE 1240th Ave
NE 1241st Ave
NE 1242nd Ave
NE 1243rd Ave
NE 1244th Ave
NE 1245th Ave
NE 1246th Ave
NE 1247th Ave
NE 1248th Ave
NE 1249th Ave
NE 1250th Ave
NE 1251st Ave
NE 1252nd Ave
NE 1253rd Ave
NE 1254th Ave
NE 1255th Ave
NE 1256th Ave
NE 1257th Ave
NE 1258th Ave
NE 1259th Ave
NE 1260th Ave
NE 1261st Ave
NE 1262nd Ave
NE 1263rd Ave
NE 1264th Ave
NE 1265th Ave
NE 1266th Ave
NE 1267th Ave
NE 1268th Ave
NE 1269th Ave
NE 1270th Ave
NE 1271st Ave
NE 1272nd Ave
NE 1273rd Ave
NE 1274th Ave
NE 1275th Ave
NE 1276th Ave
NE 1277th Ave
NE 1278th Ave
NE 1279th Ave
NE 1280th Ave
NE 1281st Ave
NE 1282nd Ave
NE 1283rd Ave
NE 1284th Ave
NE 1285th Ave
NE 1286th Ave
NE 1287th Ave
NE 1288th Ave
NE 1289th Ave
NE 1290th Ave
NE 1291st Ave
NE 1292nd Ave
NE 1293rd Ave
NE 1294th Ave
NE 1295th Ave
NE 1296th Ave
NE 1297th Ave
NE 1298th Ave
NE 1299th Ave
NE 1300th Ave
NE 1301st Ave
NE 1302nd Ave
NE 1303rd Ave
NE 1304th Ave
NE 1305th Ave
NE 1306th Ave
NE 1307th Ave
NE 1308th Ave
NE 1309th Ave
NE 1310th Ave
NE 1311th Ave
NE 1312th Ave
NE 1313th Ave
NE 1314th Ave
NE 1315th Ave
NE 1316th Ave
NE 1317th Ave
NE 1318th Ave
NE 1319th Ave
NE 1320th Ave
NE 1321st Ave
NE 1322nd Ave
NE 1323rd Ave
NE 1324th Ave
NE 1325th Ave
NE 1326th Ave
NE 1327th Ave
NE 1328th Ave
NE 1329th Ave
NE 1330th Ave
NE 1331st Ave
NE 1332nd Ave
NE 1333rd Ave
NE 1334th Ave
NE 1335th Ave
NE 1336th Ave
NE 1337th Ave
NE 1338th Ave
NE 1339th Ave
NE 1340th Ave
NE 1341st Ave
NE 1342nd Ave
NE 1343rd Ave
NE 1344th Ave
NE 1345th Ave
NE 1346th Ave
NE 1347th Ave
NE 1348th Ave
NE 1349th Ave
NE 1350th Ave
NE 1351st Ave
NE 1352nd Ave
NE 1353rd Ave
NE 1354th Ave
NE 1355th Ave
NE 1356th Ave
NE 1357th Ave
NE 1358th Ave
NE 1359th Ave
NE 1360th Ave
NE 1361st Ave
NE 1362nd Ave
NE 1363rd Ave
NE 1364th Ave
NE 1365th Ave
NE 1366th Ave
NE 1367th Ave
NE 1368th Ave
NE 1369th Ave
NE 1370th Ave
NE 1371st Ave
NE 1372nd Ave
NE 1373rd Ave
NE 1374th Ave
NE 1375th Ave
NE 1376th Ave
NE 1377th Ave
NE 1378th Ave
NE 1379th Ave
NE 1380th Ave
NE 1381st Ave
NE 1382nd Ave
NE 1383rd Ave
NE 1384th Ave
NE 1385th Ave
NE 1386th Ave
NE 1387th Ave
NE 1388th Ave
NE 1389th Ave
NE 1390th Ave
NE 1391st Ave
NE 1392nd Ave
NE 1393rd Ave
NE 1394th Ave
NE 1395th Ave
NE 1396th Ave
NE 1397th Ave
NE 1398th Ave
NE 1399th Ave
NE 1400th Ave
NE 1401st Ave
NE 1402nd Ave
NE 1403rd Ave
NE 1404th Ave
NE 1405th Ave
NE 1406th Ave
NE 1407th Ave
NE 1408th Ave
NE 1409th Ave
NE 1410th Ave
NE 1411th Ave
NE 1412th Ave
NE 1413th Ave
NE 1414th Ave
NE 1415th Ave
NE 1416th Ave
NE 1417th Ave
NE 1418th Ave
NE 1419th Ave
NE 1420th Ave
NE 1421st Ave
NE 1422nd Ave
NE 1423rd Ave
NE 1424th Ave
NE 1425th Ave
NE 1426th Ave
NE 1427th Ave
NE 1428th Ave
NE 1429th Ave
NE 1430th Ave
NE 1431st Ave
NE 1432nd Ave
NE 1433rd Ave
NE 1434th Ave
NE 1435th Ave
NE 1436th Ave
NE 1437th Ave
NE 1438th Ave
NE 1439th Ave
NE 1440th Ave
NE 1441st Ave
NE 1442nd Ave
NE 1443rd Ave
NE 1444th Ave
NE 1445th Ave
NE 1446th Ave
NE 1447th Ave
NE 1448th Ave
NE 1449th Ave
NE 1450th Ave
NE 1451st Ave
NE 1452nd Ave
NE 1453rd Ave
NE 1454th Ave
NE 1455th Ave
NE 1456th Ave
NE 1457th Ave
NE 1458th Ave
NE 1459th Ave
NE 1460th Ave
NE 1461st Ave
NE 1462nd Ave
NE 1463rd Ave
NE 1464th Ave
NE 1465th Ave
NE 1466th Ave
NE 1467th Ave
NE 1468th Ave
NE 1469th Ave
NE 1470th Ave
NE 1471st Ave
NE 1472nd Ave
NE 1473rd Ave
NE 1474th Ave
NE 1475th Ave
NE 1476th Ave
NE 1477th Ave
NE 1478th Ave
NE 1479th Ave
NE 1480th Ave
NE 1481st Ave
NE 1482nd Ave
NE 1483rd Ave
NE 1484th Ave
NE 1485th Ave
NE 1486th Ave
NE 1487th Ave
NE 1488th Ave
NE 1489th Ave
NE 1490th Ave
NE 1491st Ave
NE 1492nd Ave
NE 1493rd Ave
NE 1494th Ave
NE 1495th Ave
NE 1496th Ave
NE 1497th Ave
NE 1498th Ave
NE 1499th Ave
NE 1500th Ave
NE 1501st Ave
NE 1502nd Ave
NE 1503rd Ave
NE 1504th Ave
NE 1505th Ave
NE 1506th Ave
NE 1507th Ave
NE 1508th Ave
NE 1509th Ave
NE 1510th Ave
NE 1511th Ave
NE 1512th Ave
NE 1513th Ave
NE 1514th Ave
NE 1515th Ave
NE 1516th Ave
NE 1517th Ave
NE 1518th Ave
NE 1519th Ave
NE 1520th Ave
NE 1521st Ave
NE 1522nd Ave
NE 1523rd Ave
NE 1524th Ave
NE 1525th Ave
NE 1526th Ave
NE 1527th Ave
NE 1528th Ave
NE 1529th Ave
NE 1530th Ave
NE 1531st Ave
NE 1532nd Ave
NE 1533rd Ave
NE 1534th Ave
NE 1535th Ave
NE 1536th Ave
NE 1537th Ave
NE 1538th Ave
NE 1539th Ave
NE 1540th Ave
NE 1541st Ave
NE 1542nd Ave
NE 1543rd Ave
NE 1544th Ave
NE 1545th Ave
NE 1546th Ave
NE 1547th Ave
NE 1548th Ave
NE 1549th Ave
NE 1550th Ave
NE 1551st Ave
NE 1552nd Ave
NE 1553rd Ave
NE 1554th Ave
NE 1555th Ave
NE 1556th Ave
NE 1557th Ave
NE 1558th Ave
NE 1559th Ave
NE 1560th Ave
NE 1561st Ave
NE 1562nd Ave
NE 1563rd Ave
NE 1564th Ave
NE 1565th Ave
NE 1566th Ave
NE 1567th Ave
NE 1568th Ave
NE 1569th Ave
NE 1570th Ave
NE 1571st Ave
NE 1572nd Ave
NE 1573rd Ave
NE 1574th Ave
NE 1575th Ave
NE 1576th Ave
NE 1577th Ave
NE 1578th Ave
NE 1579th Ave
NE 1580th Ave
NE 1581st Ave
NE 1582nd Ave
NE 1583rd Ave
NE 1584th Ave
NE 1585th Ave
NE 1586th Ave
NE 1587th Ave
NE 1588th Ave
NE 1589th Ave
NE 1590th Ave
NE 1591st Ave
NE 1592nd Ave
NE 1593rd Ave
NE 1594th Ave
NE 1595th Ave
NE 1596th Ave
NE 1597th Ave
NE 1598th Ave
NE 1599th Ave
NE 1600th Ave
NE 1601st Ave
NE 1602nd Ave
NE 1603rd Ave
NE 1604th Ave
NE 1605th Ave
NE 1606th Ave
NE 1607th Ave
NE 1608th Ave
NE 1609th Ave
NE 1610th Ave
NE 1611th Ave
NE 1612th Ave
NE 1613th Ave
NE 1614th Ave
NE 1615th Ave
NE 1616th Ave
NE 1617th Ave
NE 1618th Ave
NE 1619th Ave
NE 1620th Ave
NE 1621st Ave
NE 1622nd Ave
NE 1623rd Ave
NE 1624th Ave
NE 1625th 

# GOVERNMENTAL UNIT REFERENCE MAP (2020): Grand Rapids city, MN

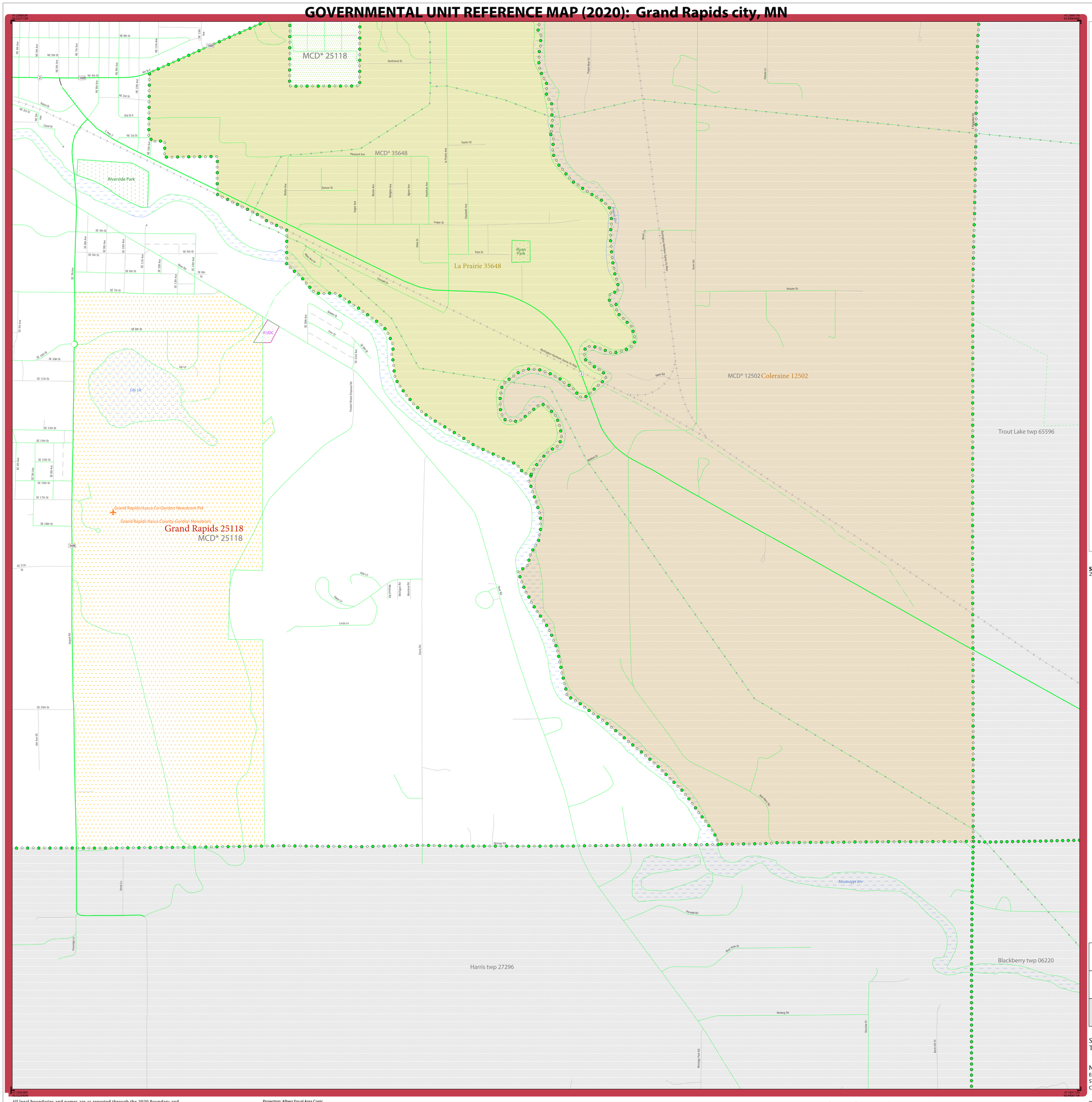


## LEGEND

| SYMBOL DESCRIPTION | SYMBOL | LABEL STYLE |
|---|---|---|
| Federal American Indian Reservation | | L'ANSE RESERVATION (TA 1880) |
| Off-Reservation Trust Land | | T1880 |
| American Indian Tribal Subdivision | | SHONTO (620) |
| Alaska Native Regional Corporation (ANRC) | | NANA ANRC 52120 |
| State (or statistically equivalent entity) | | NEW YORK 36 |
| County (or statistically equivalent entity) | | ERIE 029 |
| Minor Civil Division (MCD)[1] | | Lee town 41460 |
| Census County Division (CCD)[2] | | Jemez CCD 91650 |
| Consolidated City | | MILFORD 47500 |
| Incorporated Place - Subject Area | | Rome 63418 |
| Incorporated Place - Other Area[3] | | Davis 18100 |
| Census Designated Place (CDP)[2] | | Cochiti 16560 |

| DESCRIPTION | SYMBOL | DESCRIPTION | SYMBOL |
|---|---|---|---|
| Interstate | 10 | Water Body | Pleasant Lake |
| U.S. Highway | 2 | Swamp or Marsh | Okefenokee Swamp |
| State Highway | 4 | Glacier | Bering Glacier |
| Other Road | Marsh Ln | Airport, Airfield, or Helicopter Landing Pad | Oxnard Airport |
| Cul-de-sac | | College or University | Coll/Univ |
| Circle | | Military | Fort Belvoir |
| Geographic Offset or Corridor | | Prison or Juvenile Detention Center | P/JDC |
| 4WD Trail, Stairway, Alley, Walkway, or Ferry | | Cemetery | Powell Cmtry |
| Railroad | Southern RR | Golf Course | Pinehurst Glfcrs |
| Pipeline or Power Line | | National Park or Forest | Yosemite NP |
| Ridge or Fence | | Other Park | St Francis Park |
| Property Line or Nonvisible Boundary | | Outside Subject Area | |
| Perennial Stream | Tumbling Cr | Inset Area | A1 |
| Intermittent Stream | Piney Cr | | |
| Mountain Peak or Hill | Mt. Baker | | |

Where state, county, and/or MCD/CCD boundaries coincide, the map shows the boundary symbol for only the highest-ranking of these boundaries. Where American Indian reservation and American Indian tribal subdivision boundaries coincide, the map shows only the American Indian reservation boundaries.

Entity names are followed by either their FIPS code or census code; parentheses indicate a census code.

1 'MCD*' indicates a false MCD. These are for Census Bureau use only.
2 The CCD and CDP boundaries represent statistical entities only and are not updated through the BAS.
3 Incorporated place name color corresponds to the incorporated place fill color.

Due to space limitations, some road names, along with other feature and geography names on the map, may not be shown.

The Census Bureau stores primary and alternate road names, but only primary road names are used to label the roads on these maps.

**SUBJECT AREA COUNTIES ON MAP SHEET**
27061 Itasca

Key to Adjacent Sheets

| | | |
|---|---|---|
| 1 | 2 | |
| 3 | 4 | |
| | | |

Sheet Location within Entity

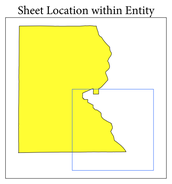

Sheet 4 of 4 PARENT sheets
Total Sheets: 5 (Index 1; Parent 4; Inset 0)

NAME: Grand Rapids city (25118)
ENTITY TYPE: Incorporated Place
ST: Minnesota (27)
CO: Itasca (061)

INDEX OR PARENT SHEET #: 004
INSET SHEET #: 000000

2020 INCORPORATED PLACE REF MAP (PARENT)

5330127000251180040000 00

All legal boundaries and names are as reported through the 2020 Boundary and Annexation Survey (BAS) and Boundary Validation Program (BVP). The boundaries shown on this map are for Census Bureau statistical data collection and tabulation purposes only; their depiction and designation for statistical purposes does not constitute a determination of jurisdictional authority or rights of ownership or entitlement.

Data Source: U.S. Census Bureau's MAF/TIGER database (TAB20), November 2020
Created by Geography Division: December 11, 2020

U.S. DEPARTMENT OF COMMERCE U.S. Census Bureau

Projection: Albers Equal Area Conic
Datum: NAD 83
Spheroid: GRS 80
1st Standard Parallel: 44 28 52
2nd Standard Parallel: 48 24 13
Central Meridian: -93 21 39
Latitude of Projection's Origin: 43 30 01
False Easting: 0
False Northing: 0

0 0.2 0.4 0.6 0.8 1 Kilometers
0 0.1 0.2 0.3 0.4 0.5 Miles
The plotted map scale is 1:8,500

N W E S

**Boundary and Annexation Survey (BAS) ID: 12700025118**
**BAS Submission Deadline: March 1, 2021**

**PDF versions of the BAS maps are available at:**
**www.census.gov/programs-surveys/bas/geographies.html**

For more information, or to request additional maps, please email geo.bas@census.gov, call 1-800-972-5651, or visit www.census.gov/programs-surveys/bas.html.