GOVERNMENTAL UNIT REFERENCE MAP (2020): Alcorn County, MS

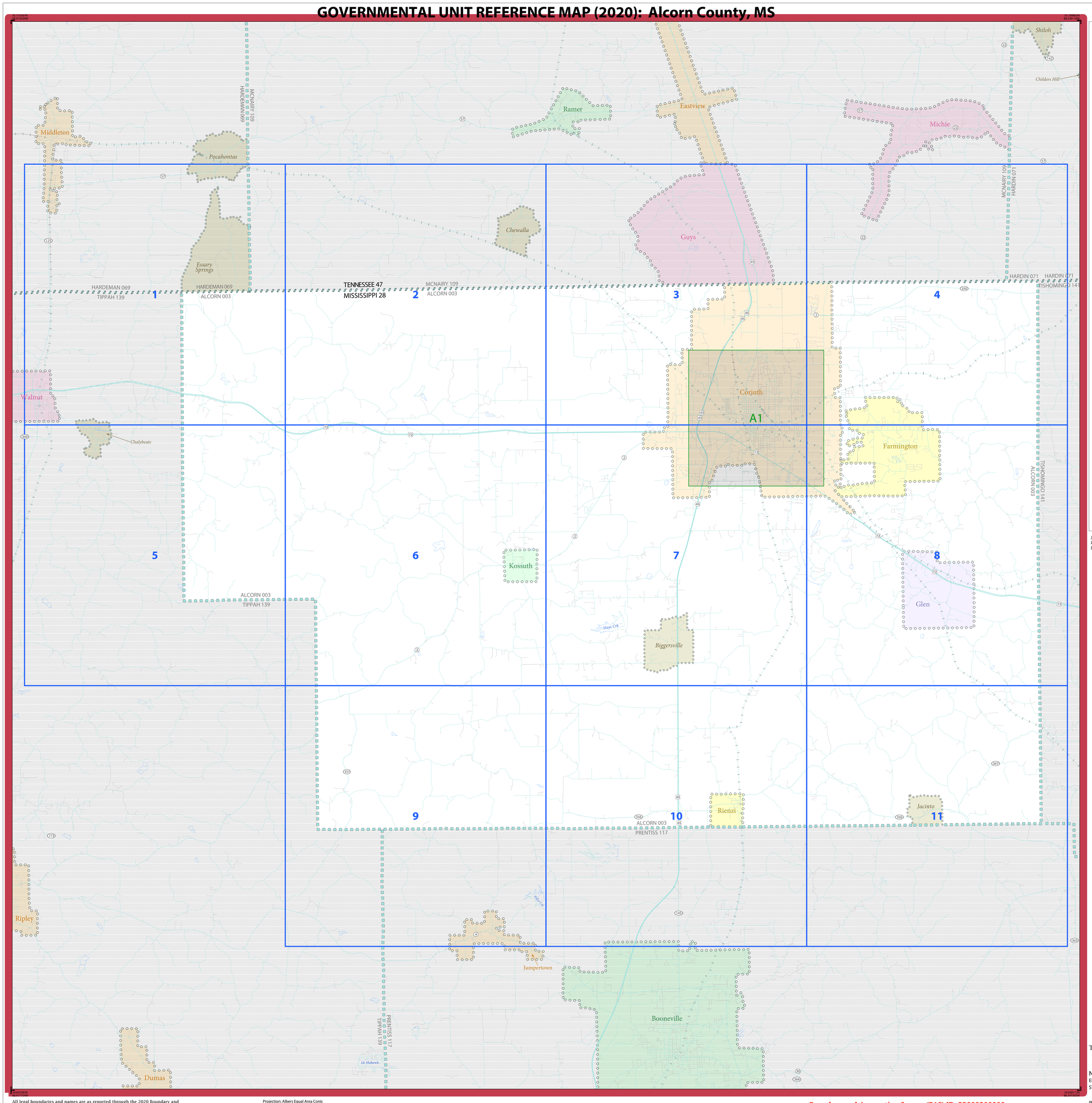

LEGEND

SYMBOL DESCRIPTION	SYMBOL	LABEL STYLE
Federal American Indian Reservation		L'ANSE RESERVATION (TA 1880)
Off-Reservation Trust Land		T1880
American Indian Tribal Subdivision		SHONTO (620)
Alaska Native Regional Corporation (ANRC)		NANA ANRC 52120
State (or statistically equivalent entity)		NEW YORK 36
County (or statistically equivalent entity)		ERIE 029
Minor Civil Division (MCD)[1]		Lee town 41460
Census County Division (CCD)[2]		Jemez CCD 91650
Consolidated City		MILFORD 47500
Incorporated Place[3]		Davis 18100
Census Designated Place (CDP)[2]		Cochiti 16560

DESCRIPTION	SYMBOL	DESCRIPTION	SYMBOL
Interstate	5	Water Body	Pleasant Lake
U.S. Highway	2	Swamp or Marsh	Okefenokee Swamp
State Highway	4	Glacier	Bering Glacier
Other Road	Marsh Ln	Airport, Airfield, or Helicopter Landing Pad	Dinard Airport
Cul-de-sac		College or University	Coll/Univ
Circle		Military	Fort Belvoir
Geographic Offset or Corridor		Prison or Juvenile Detention Center	P/JDC
4WD Trail, Stairway, Alley, Walkway, or Ferry		Cemetery	Powell Cmtry
Railroad	Southern RR	Golf Course	Pinehurst GlfCrs
Pipeline or Power Line		National Park or Forest	Yosemite NP
Ridge or Fence		Other Park	St Francis Park
Property Line or Nonvisible Boundary		Outside Subject Area	
Perennial Stream	Tumbling Cr	Inset Area	A1
Intermittent Stream	Piney Cr		
Mountain Peak or Hill	Mt. Baker		

Where state, county, and/or MCD/CCD boundaries coincide, the map shows the boundary symbol for only the highest-ranking of these boundaries. Where American Indian reservation and American Indian tribal subdivision boundaries coincide, the map shows only the American Indian reservation boundaries.

Entity names are followed by either their FIPS code or census code; parentheses indicate a census code.

1 'MCD" indicates a false MCD. These are for Census Bureau use only.

2 The CCD and CDP boundaries represent statistical entities only and are not updated through the BAS.

3 Incorporated place name color corresponds to the incorporated place fill color.

Due to space limitations, some road names, along with other feature and geography names on the map, may not be shown.

The Census Bureau stores primary and alternate road names, but only primary road names are used to label the roads on these maps.

Note: This index map sheet provides the map sheet configuration in relation to the subject entity. Due to scale limitations, map content may be simplified. Refer to parent and/or inset map sheets for detailed map content.

Total Sheets: 13 (Index 1; Parent 11; Inset 1)

NAME: Alcorn County (003)
ENTITY TYPE: County or statistically equivalent entity
ST: Mississippi (28)

INDEX OR PARENT SHEET #: 000
INSET SHEET #: 000000

2020 COUNTY REF MAP (INDEX)

5340228003000000000000

All legal boundaries and names are as reported through the 2020 Boundary and Annexation Survey (BAS) and Boundary Validation Program (BVP). The boundaries shown on this map are for Census Bureau statistical data collection and tabulation purposes only; their depiction and designation for statistical purposes does not constitute a determination of jurisdictional authority or rights of ownership or entitlement.

Data Source: U.S. Census Bureau's MAF/TIGER database (TAB20), November 2020
Created by Geography Division: December 08, 2020

U.S. DEPARTMENT OF COMMERCE U.S. Census Bureau

Projection: Albers Equal Area Conic
Datum: NAD 83
Spheroid: GRS 80
1st Standard Parallel: 30 57 15
2nd Standard Parallel: 34 11 14
Central Meridian: -89 52 02
Latitude of Projection's Origin: 30 08 45
False Easting: 0
False Northing: 0

0 2 4 6 8 10 Kilometers
0 1 2 3 4 5 Miles
The plotted map scale is 1:71,645

N W E S

Boundary and Annexation Survey (BAS) ID: 22800300000
BAS Submission Deadline: March 1, 2021

PDF versions of the BAS maps are available at:
www.census.gov/programs-surveys/bas/geographies.html

For more information, or to request additional maps, please email geo.bas@census.gov, call 1-800-972-5651, or visit www.census.gov/programs-surveys/bas.html.

United States Census Bureau

GOVERNMENTAL UNIT REFERENCE MAP (2020): Alcorn County, MS

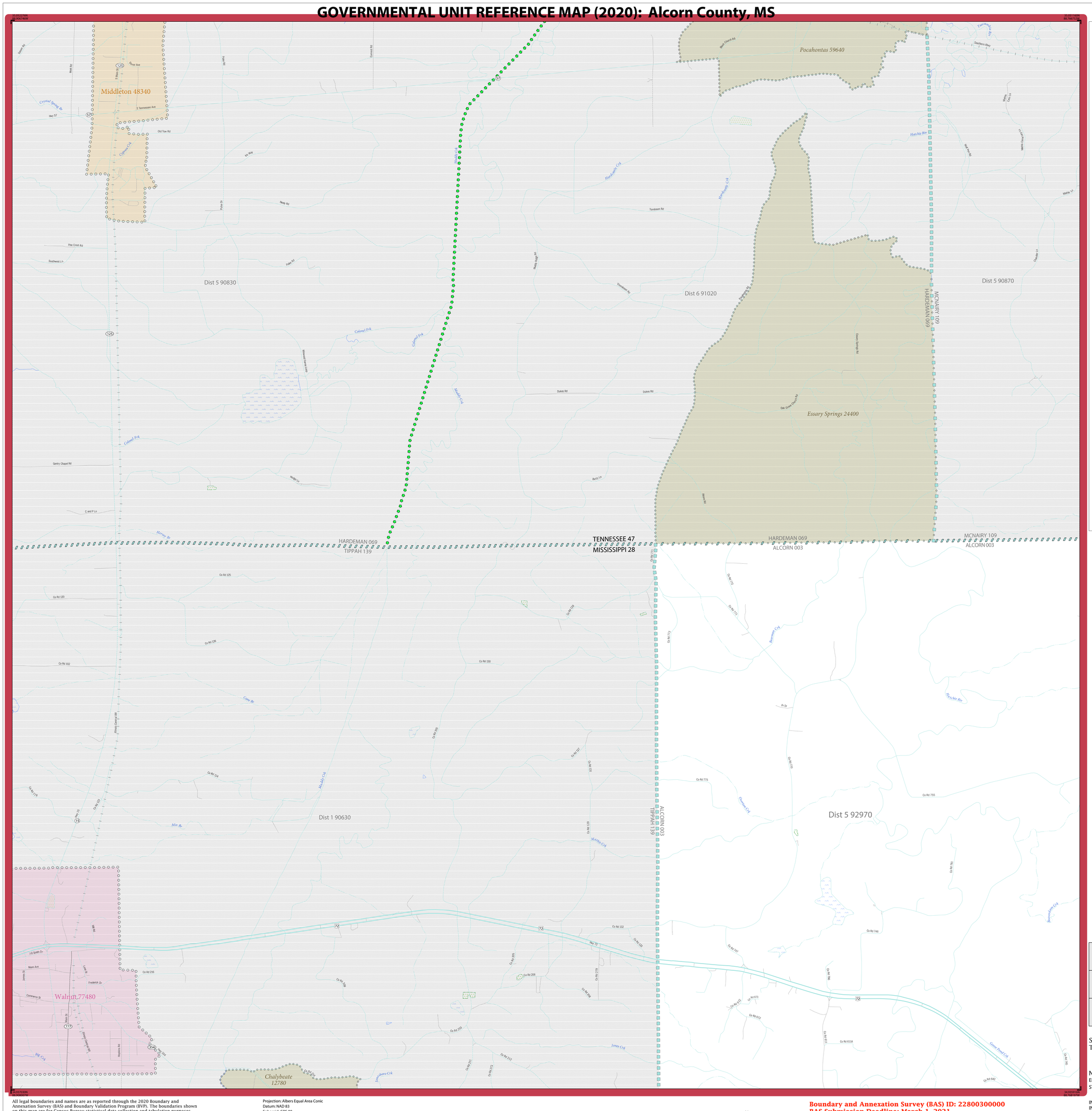

LEGEND

SYMBOL DESCRIPTION	SYMBOL	LABEL STYLE
Federal American Indian Reservation		L'ANSE RESERVATION (TA 1880)
Off-Reservation Trust Land		T1880
American Indian Tribal Subdivision		SHONTO (620)
Alaska Native Regional Corporation (ANRC)		*NANA ANRC 52120*
State (or statistically equivalent entity)		NEW YORK 36
County (or statistically equivalent entity)		ERIE 029
Minor Civil Division (MCD)[1]		Lee town 41460
Census County Division (CCD)[2]		*Jemez CCD 91650*
Consolidated City		MILFORD 47500
Incorporated Place[3]		Davis 18100
Census Designated Place (CDP)[2]		*Cochiti 16560*

DESCRIPTION	SYMBOL
Interstate	5
U.S. Highway	2
State Highway	4
Other Road	Marsh Ln
Cul-de-sac	
Circle	
Geographic Offset or Corridor	
4WD Trail, Stairway, Alley, Walkway, or Ferry	
Railroad	Southern RR
Pipeline or Power Line	
Ridge or Fence	
Property Line or Nonvisible Boundary	
Perennial Stream	Tumbling Cr
Intermittent Stream	Piney Cr
Mountain Peak or Hill	Mt. Baker

DESCRIPTION	SYMBOL
Water Body	Pleasant Lake
Swamp or Marsh	Okefenokee Swamp
Glacier	Bering Glacier
Airport, Airfield, or Helicopter Landing Pad	Dönärd Airfield
College or University	Coll/Univ
Military	Fort Belvoir
Prison or Juvenile Detention Center	P/JDC
Cemetery	Powell Cmtry
Golf Course	Pinehurst GlfCrs
National Park or Forest	Yosemite NP
Other Park	St Francis Park
Outside Subject Area	
Inset Area	A1

Where state, county, and/or MCD/CCD boundaries coincide, the map shows the boundary symbol for only the highest-ranking of these boundaries. Where American Indian reservation and American Indian tribal subdivision boundaries coincide, the map shows only the American Indian reservation boundaries.

Entity names are followed by either their FIPS code or census code; parentheses indicate a census code.

1 'MCD*' indicates a false MCD. These are for Census Bureau use only.

2 The CCD and CDP boundaries represent statistical entities only and are not updated through the BAS.

3 Incorporated place name color corresponds to the incorporated place fill color.

Due to space limitations, some road names, along with other feature and geography names on the map, may not be shown.

The Census Bureau stores primary and alternate road names, but only primary road names are used to label the roads on these maps.

Key to Adjacent Sheets

	1	2
	5	6

Sheet Location within Entity

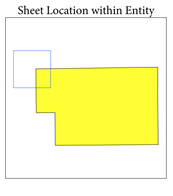

Sheet 1 of 11 PARENT sheets
Total Sheets: 13 (Index 1; Parent 11; Inset 1)

NAME: Alcorn County (003)
ENTITY TYPE: County or statistically equivalent entity
ST: Mississippi (28)

INDEX OR PARENT SHEET #: 001
INSET SHEET #: 000000

2020 COUNTY REF MAP (PARENT)

5340228003000000001000000

All legal boundaries and names are as reported through the 2020 Boundary and Annexation Survey (BAS) and Boundary Validation Program (BVP). The boundaries shown on this map are for Census Bureau statistical data collection and tabulation purposes only; their depiction and designation for statistical purposes does not constitute a determination of jurisdictional authority or rights of ownership or entitlement.

Data Source: U.S. Census Bureau's MAF/TIGER database (TAB20), November 2020
Created by Geography Division: December 08, 2020

U.S. DEPARTMENT OF COMMERCE U.S. Census Bureau

Projection: Albers Equal Area Conic
Datum: NAD 83
Spheroid: GRS 80
1st Standard Parallel: 30 57 15
2nd Standard Parallel: 34 11 14
Central Meridian: -89 52 02
Latitude of Projection's Origin: 30 08 45
False Easting: 0
False Northing: 0

0 0.5 1 1.5 2 2.5 Kilometers
0 0.3 0.6 0.9 1.2 1.5 Miles
The plotted map scale is 1:17,500

N W E S

Boundary and Annexation Survey (BAS) ID: 22800300000
BAS Submission Deadline: March 1, 2021

PDF versions of the BAS maps are available at:
www.census.gov/programs-surveys/bas/geographies.html

For more information, or to request additional maps, please email geo.bas@census.gov, call 1-800-972-5651, or visit www.census.gov/programs-surveys/bas.html.

United States Census Bureau

GOVERNMENTAL UNIT REFERENCE MAP (2020): Alcorn County, MS

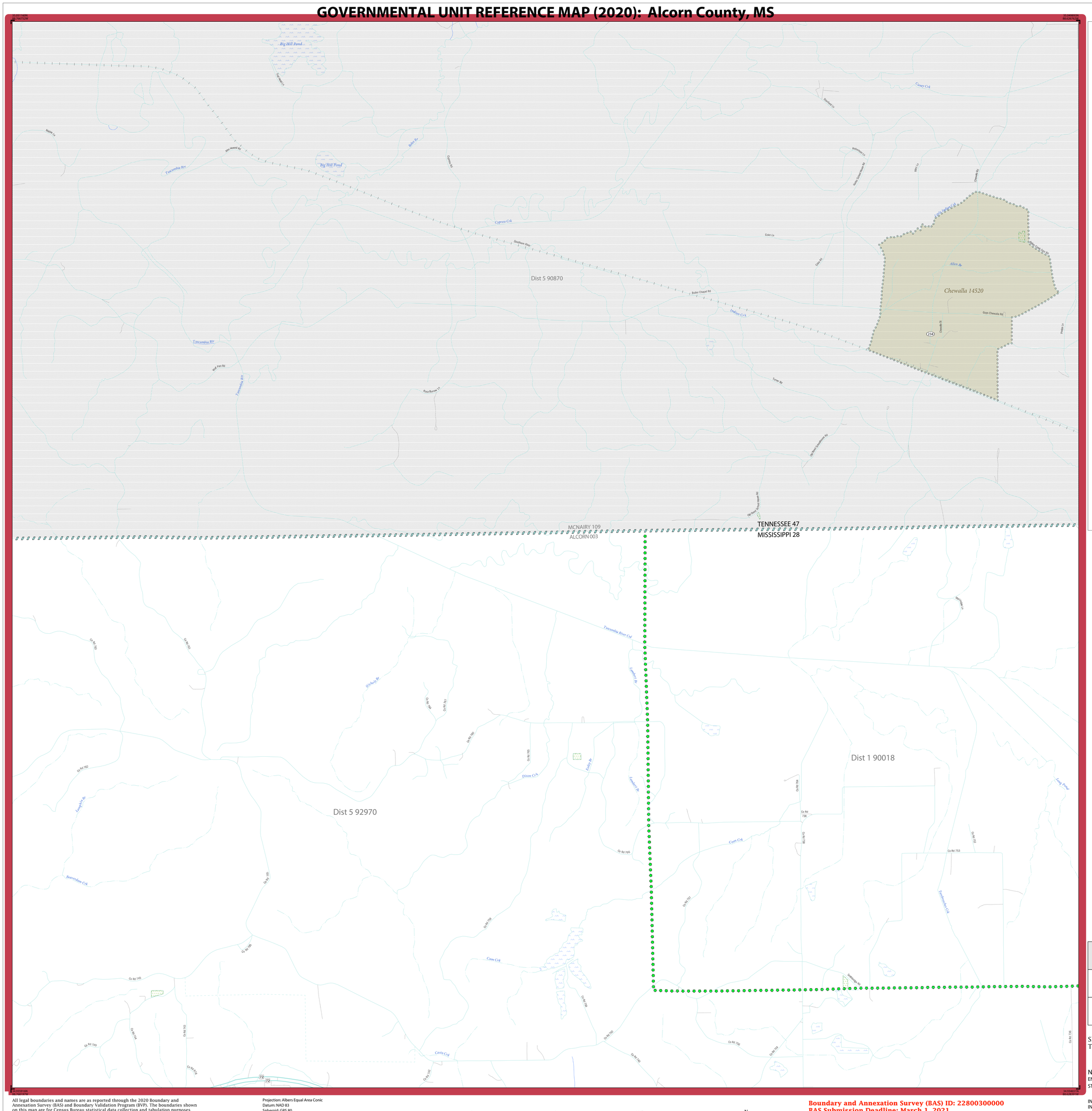

LEGEND

SYMBOL DESCRIPTION	SYMBOL	LABEL STYLE
Federal American Indian Reservation		L'ANSE RESERVATION (TA 1880)
Off-Reservation Trust Land		T1880
American Indian Tribal Subdivision		SHONTO (620)
Alaska Native Regional Corporation (ANRC)		*NANA ANRC 52120*
State (or statistically equivalent entity)		NEW YORK 36
County (or statistically equivalent entity)		ERIE 029
Minor Civil Division (MCD)[1]		Lee town 41460
Census County Division (CCD)[2]		*Jemez CCD 91650*
Consolidated City		MILFORD 47500
Incorporated Place[3]		Davis 18100
Census Designated Place (CDP)[2]		*Cochiti 16560*

DESCRIPTION	SYMBOL
Interstate	5
U.S. Highway	2
State Highway	4
Other Road	Marsh Ln
Cul-de-sac	
Circle	
Geographic Offset or Corridor	
4WD Trail, Stairway, Alley, Walkway, or Ferry	
Railroad	Southern RR
Pipeline or Power Line	
Ridge or Fence	
Property Line or Nonvisible Boundary	
Perennial Stream	Tumbling Cr
Intermittent Stream	Piney Cr
Mountain Peak or Hill	Mt. Baker

DESCRIPTION	SYMBOL
Water Body	Pleasant Lake
Swamp or Marsh	Okefenokee Swamp
Glacier	Bering Glacier
Airport, Airfield, or Helicopter Landing Pad	Dönärd Airfield
College or University	Coll/Univ
Military	Fort Belvoir
Prison or Juvenile Detention Center	P/JDC
Cemetery	Powell Cmtry
Golf Course	Pinehurst GlfCrs
National Park or Forest	Yosemite NP
Other Park	St Francis Park
Outside Subject Area	
Inset Area	A1

Where state, county, and/or MCD/CCD boundaries coincide, the map shows the boundary symbol for only the highest-ranking of these boundaries. Where American Indian reservation and American Indian tribal subdivision boundaries coincide, the map shows only the American Indian reservation boundaries.

Entity names are followed by either their FIPS code or census code; parentheses indicate a census code.

1 'MCD" indicates a false MCD. These are for Census Bureau use only.

2 The CCD and CDP boundaries represent statistical entities only and are not updated through the BAS.

3 Incorporated place name color corresponds to the incorporated place fill color.

Due to space limitations, some road names, along with other feature and geography names on the map, may not be shown.

The Census Bureau stores primary and alternate road names, but only primary road names are used to label the roads on these maps.

Key to Adjacent Sheets

1	2	3
5	6	7

Sheet Location within Entity

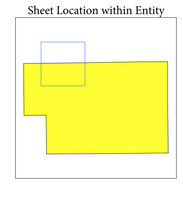

Sheet 2 of 11 PARENT sheets
Total Sheets: 13 (Index 1; Parent 11; Inset 1)

NAME: Alcorn County (003)
ENTITY TYPE: County or statistically equivalent entity
ST: Mississippi (28)

INDEX OR PARENT SHEET #: 002
INSET SHEET #: 000000

2020 COUNTY REF MAP (PARENT)

5340228003000000002000000

All legal boundaries and names are as reported through the 2020 Boundary and Annexation Survey (BAS) and Boundary Validation Program (BVP). The boundaries shown on this map are for Census Bureau statistical data collection and tabulation purposes only; their depiction and designation for statistical purposes does not constitute a determination of jurisdictional authority or rights of ownership or entitlement.

Data Source: U.S. Census Bureau's MAF/TIGER database (TAB20), November 2020
Created by Geography Division: December 08, 2020

U.S. DEPARTMENT OF COMMERCE U.S. Census Bureau

Projection: Albers Equal Area Conic
Datum: NAD 83
Spheroid: GRS 80
1st Standard Parallel: 30 57 15
2nd Standard Parallel: 34 11 14
Central Meridian: -89 52 02
Latitude of Projection's Origin: 30 08 45
False Easting: 0
False Northing: 0

0 0.5 1 1.5 2 2.5 Kilometers
0 0.3 0.6 0.9 1.2 1.5 Miles
The plotted map scale is 1:17,500

N W E S

Boundary and Annexation Survey (BAS) ID: 22800300000
BAS Submission Deadline: March 1, 2021

PDF versions of the BAS maps are available at:
www.census.gov/programs-surveys/bas/geographies.html

For more information, or to request additional maps, please email geo.bas@census.gov, call 1-800-972-5651, or visit www.census.gov/programs-surveys/bas.html.

United States Census Bureau

GOVERNMENTAL UNIT REFERENCE MAP (2020): Alcorn County, MS

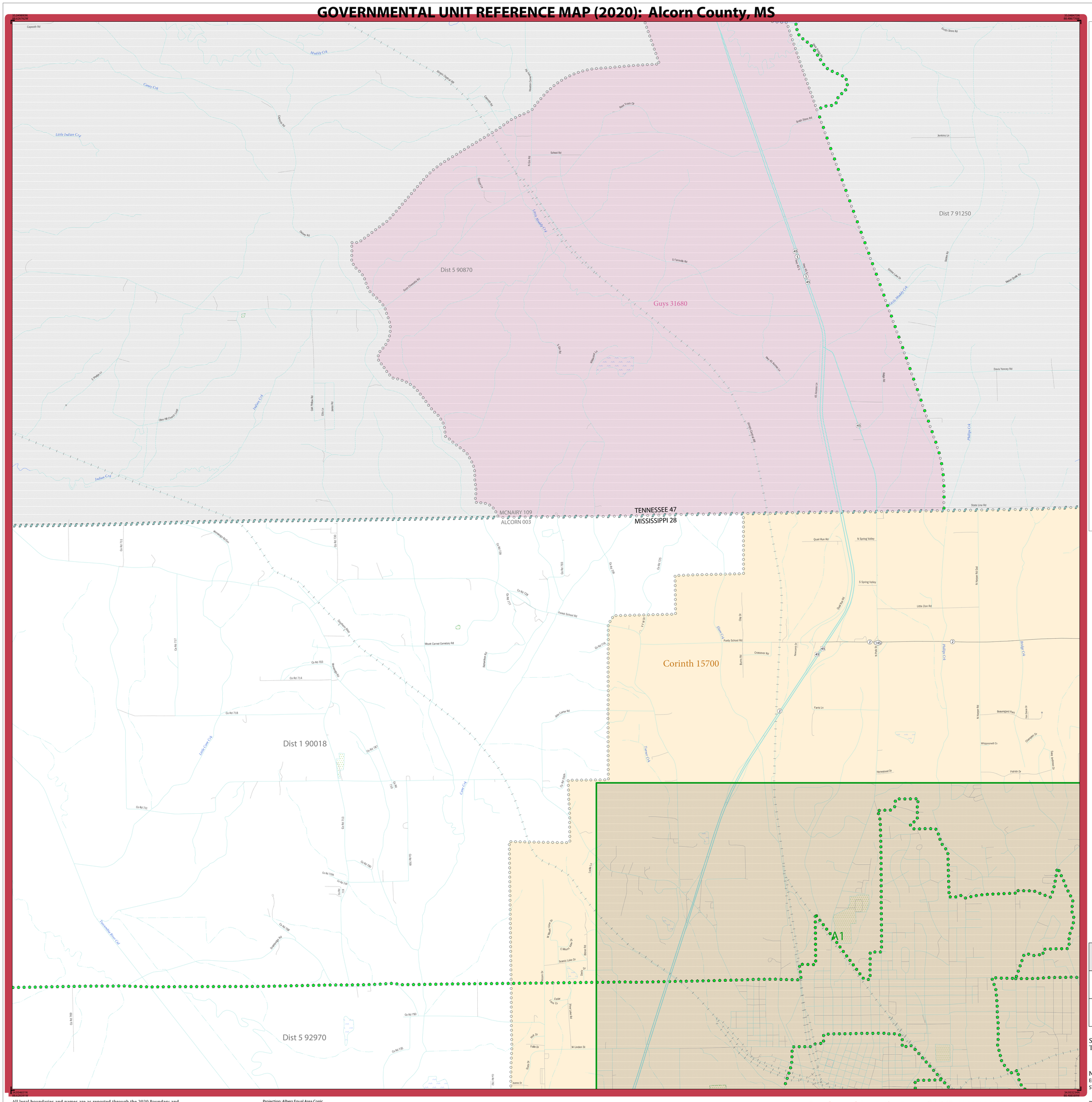

LEGEND

SYMBOL DESCRIPTION	SYMBOL	LABEL STYLE
Federal American Indian Reservation		L'ANSE RESERVATION (TA 1880)
Off-Reservation Trust Land		T1880
American Indian Tribal Subdivision		SHONTO (620)
Alaska Native Regional Corporation (ANRC)		*NANA ANRC 52120*
State (or statistically equivalent entity)		NEW YORK 36
County (or statistically equivalent entity)		ERIE 029
Minor Civil Division (MCD)[1]		Lee town 41460
Census County Division (CCD)[2]		*Jemez CCD 91650*
Consolidated City		MILFORD 47500
Incorporated Place[3]		Davis 18100
Census Designated Place (CDP)[2]		*Cochiti 16560*

DESCRIPTION	SYMBOL	DESCRIPTION	SYMBOL
Interstate	5	Water Body	*Pleasant Lake*
U.S. Highway	2	Swamp or Marsh	*Okefenokee Swamp*
State Highway	4	Glacier	*Bering Glacier*
Other Road	Marsh Ln	Airport, Airfield, or Helicopter Landing Pad	Dönärd Airport
Cul-de-sac		College or University	Coll/Univ
Circle		Military	Fort Belvoir
Geographic Offset or Corridor		Prison or Juvenile Detention Center	PJDC
4WD Trail, Stairway, Alley, Walkway, or Ferry		Cemetery	Powell Cmtry
Railroad	Southern RR	Golf Course	Pinehurst GlfCrs
Pipeline or Power Line		National Park or Forest	Yosemite NP
Ridge or Fence		Other Park	St Francis Park
Property Line or Nonvisible Boundary		Outside Subject Area	
Perennial Stream	*Tumbling Cr*	Inset Area	A1
Intermittent Stream	*Piney Cr*		
Mountain Peak or Hill	*Mt. Baker*		

Where state, county, and/or MCD/CCD boundaries coincide, the map shows the boundary symbol for only the highest-ranking of these boundaries. Where American Indian reservation and American Indian tribal subdivision boundaries coincide, the map shows only the American Indian reservation boundaries.

Entity names are followed by either their FIPS code or census code; parentheses indicate a census code.

1 'MCD*' indicates a false MCD. These are for Census Bureau use only.

2 The CCD and CDP boundaries represent statistical entities only and are not updated through the BAS.

3 Incorporated place name color corresponds to the incorporated place fill color.

Due to space limitations, some road names, along with other feature and geography names on the map, may not be shown.

The Census Bureau stores primary and alternate road names, but only primary road names are used to label the roads on these maps.

Key to Adjacent Sheets

2	3	4
6	7	8

Sheet Location within Entity

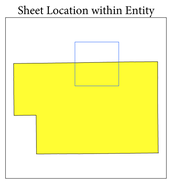

Sheet 3 of 11 PARENT sheets
Total Sheets: 13 (Index 1; Parent 11; Inset 1)

NAME: Alcorn County (003)
ENTITY TYPE: County or statistically equivalent entity
ST: Mississippi (28)

INDEX OR PARENT SHEET #: 003
INSET SHEET #: 000000

2020 COUNTY REF.MAP (PARENT)

5340228003000000003000000

All legal boundaries and names are as reported through the 2020 Boundary and Annexation Survey (BAS) and Boundary Validation Program (BVP). The boundaries shown on this map are for Census Bureau statistical data collection and tabulation purposes only; their depiction and designation for statistical purposes does not constitute a determination of jurisdictional authority or rights of ownership or entitlement.

Data Source: U.S. Census Bureau's MAF/TIGER database (TAB20), November 2020
Created by Geography Division: December 08, 2020

U.S. DEPARTMENT OF COMMERCE U.S. Census Bureau

Projection: Albers Equal Area Conic
Datum: NAD 83
Spheroid: GRS 80
1st Standard Parallel: 30 57 15
2nd Standard Parallel: 34 11 14
Central Meridian: -89 52 02
Latitude of Projection's Origin: 30 08 45
False Easting: 0
False Northing: 0

0 0.5 1 1.5 2 2.5 Kilometers
0 0.3 0.6 0.9 1.2 1.5 Miles
The plotted map scale is 1:17,500

N W E S

Boundary and Annexation Survey (BAS) ID: 22800300000
BAS Submission Deadline: March 1, 2021

PDF versions of the BAS maps are available at:
www.census.gov/programs-surveys/bas/geographies.html

For more information, or to request additional maps, please email geo.bas@census.gov, call 1-800-972-5651, or visit www.census.gov/programs-surveys/bas.html.

United States Census Bureau

GOVERNMENTAL UNIT REFERENCE MAP (2020): Alcorn County, MS

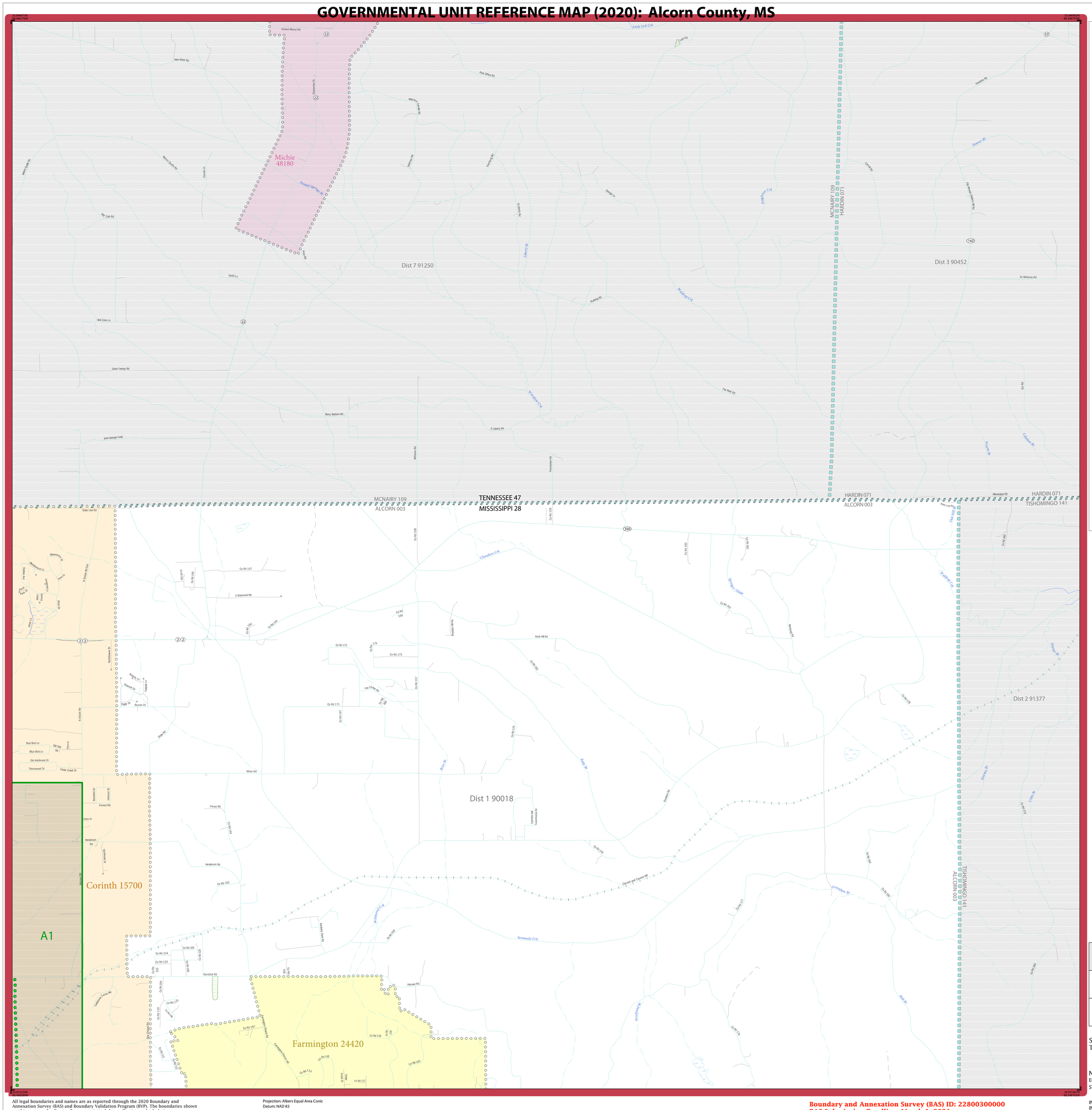

LEGEND

SYMBOL DESCRIPTION	SYMBOL	LABEL STYLE
Federal American Indian Reservation		L'ANSE RESERVATION (TA 1880)
Off-Reservation Trust Land		T1880
American Indian Tribal Subdivision		SHONTO (620)
Alaska Native Regional Corporation (ANRC)		*NANA ANRC 52120*
State (or statistically equivalent entity)		NEW YORK 36
County (or statistically equivalent entity)		ERIE 029
Minor Civil Division (MCD)[1]		Lee town 41460
Census County Division (CCD)[2]		*Jemez CCD 91650*
Consolidated City		MILFORD 47500
Incorporated Place[3]		Davis 18100
Census Designated Place (CDP)[2]		*Cochiti 16560*

DESCRIPTION	SYMBOL
Interstate	
U.S. Highway	
State Highway	
Other Road	Marsh Ln
Cul-de-sac	
Circle	
Geographic Offset or Corridor	
4WD Trail, Stairway, Alley, Walkway, or Ferry	
Railroad	Southern RR
Pipeline or Power Line	
Ridge or Fence	
Property Line or Nonvisible Boundary	
Perennial Stream	*Tumbling Cr*
Intermittent Stream	*Piney Cr*
Mountain Peak or Hill	*Mt. Baker*

DESCRIPTION	SYMBOL
Water Body	*Pleasant Lake*
Swamp or Marsh	*Okefenokee Swamp*
Glacier	*Bering Glacier*
Airport, Airfield, or Helicopter Landing Pad	Dónard Airport
College or University	Coll/Univ
Military	Fort Belvoir
Prison or Juvenile Detention Center	P/JDC
Cemetery	Powell Cmtry
Golf Course	Pinehurst GlfCrs
National Park or Forest	Yosemite NP
Other Park	St Francis Park
Outside Subject Area	
Inset Area	A1

Where state, county, and/or MCD/CCD boundaries coincide, the map shows the boundary symbol for only the highest-ranking of these boundaries. Where American Indian reservation and American Indian tribal subdivision boundaries coincide, the map shows only the American Indian reservation boundaries.

Entity names are followed by either their FIPS code or census code; parentheses indicate a census code.

1 "MCD" indicates a false MCD. These are for Census Bureau use only.

2 The CCD and CDP boundaries represent statistical entities only and are not updated through the BAS.

3 Incorporated place name color corresponds to the incorporated place fill color.

Due to space limitations, some road names, along with other feature and geography names on the map, may not be shown.

The Census Bureau stores primary and alternate road names, but only primary road names are used to label the roads on these maps.

Key to Adjacent Sheets

3	4	
7	8	

Sheet Location within Entity

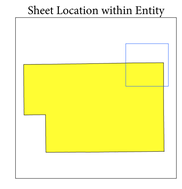

Sheet 4 of 11 PARENT sheets
Total Sheets: 13 (Index 1; Parent 11; Inset 1)

NAME: Alcorn County (003)
ENTITY TYPE: County or statistically equivalent entity
ST: Mississippi (28)

INDEX OR PARENT SHEET #: 004
INSET SHEET #: 000000

2020 COUNTY REF MAP (PARENT)

5340228003000000004000000

All legal boundaries and names are as reported through the 2020 Boundary and Annexation Survey (BAS) and Boundary Validation Program (BVP). The boundaries shown on this map are for Census Bureau statistical data collection and tabulation purposes only; their depiction and designation for statistical purposes does not constitute a determination of jurisdictional authority or rights of ownership or entitlement.

Data Source: U.S. Census Bureau's MAF/TIGER database (TAB20), November 2020
Created by Geography Division: December 08, 2020

U.S. DEPARTMENT OF COMMERCE U.S. Census Bureau

Projection: Albers Equal Area Conic
Datum: NAD 83
Spheroid: GRS 80
1st Standard Parallel: 30 57 15
2nd Standard Parallel: 34 11 14
Central Meridian: -89 52 02
Latitude of Projection's Origin: 30 08 45
False Easting: 0
False Northing: 0

0 0.5 1 1.5 2 2.5 Kilometers
0 0.3 0.6 0.9 1.2 1.5 Miles
The plotted map scale is 1:17,500

N W E S

Boundary and Annexation Survey (BAS) ID: 22800300000
BAS Submission Deadline: March 1, 2021

PDF versions of the BAS maps are available at:
www.census.gov/programs-surveys/bas/geographies.html

For more information, or to request additional maps, please email geo.bas@census.gov, call 1-800-972-5651, or visit www.census.gov/programs-surveys/bas.html.

United States Census Bureau

GOVERNMENTAL UNIT REFERENCE MAP (2020): Alcorn County, MS

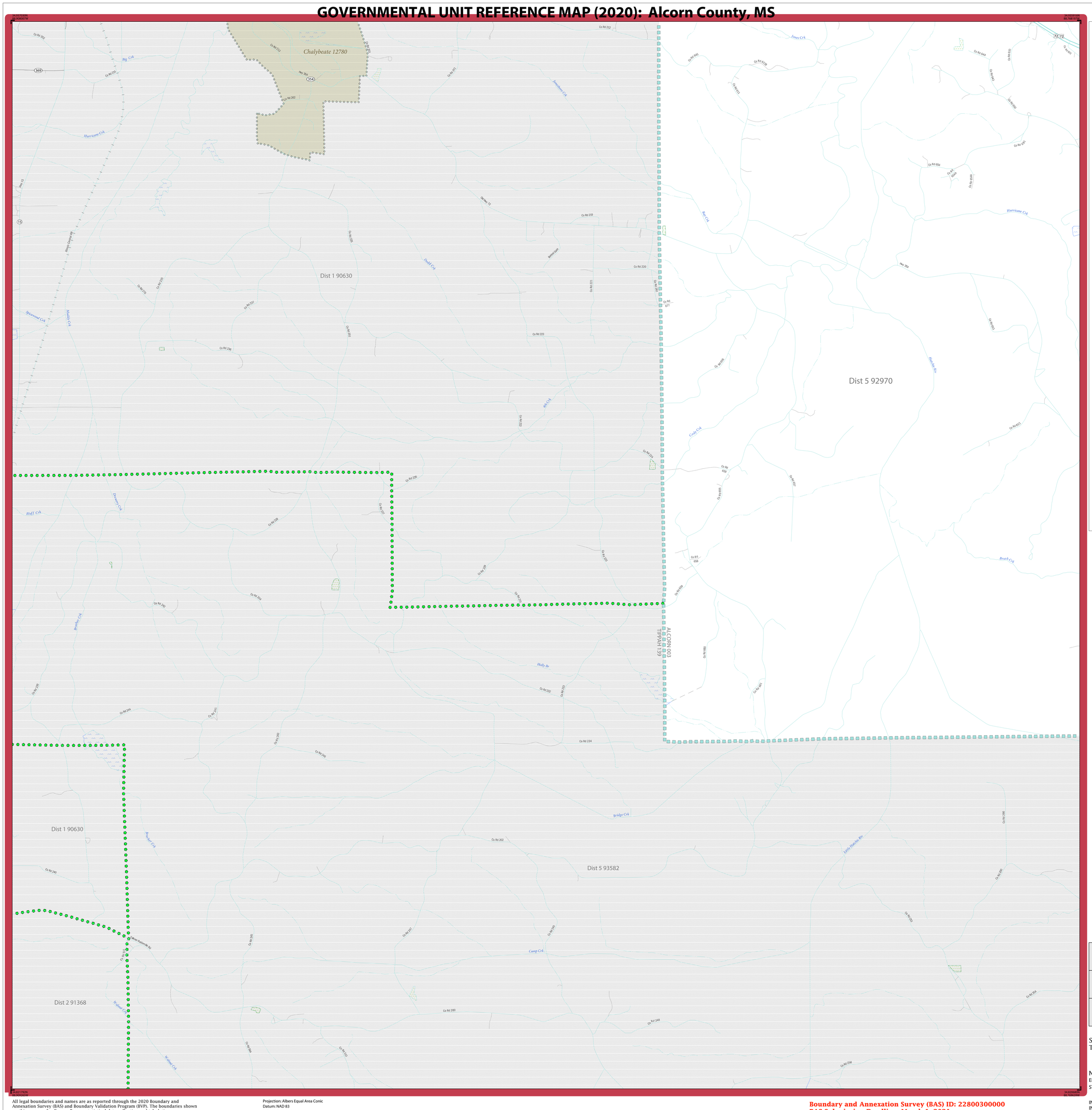

GOVERNMENTAL UNIT REFERENCE MAP (2020): Alcorn County, MS

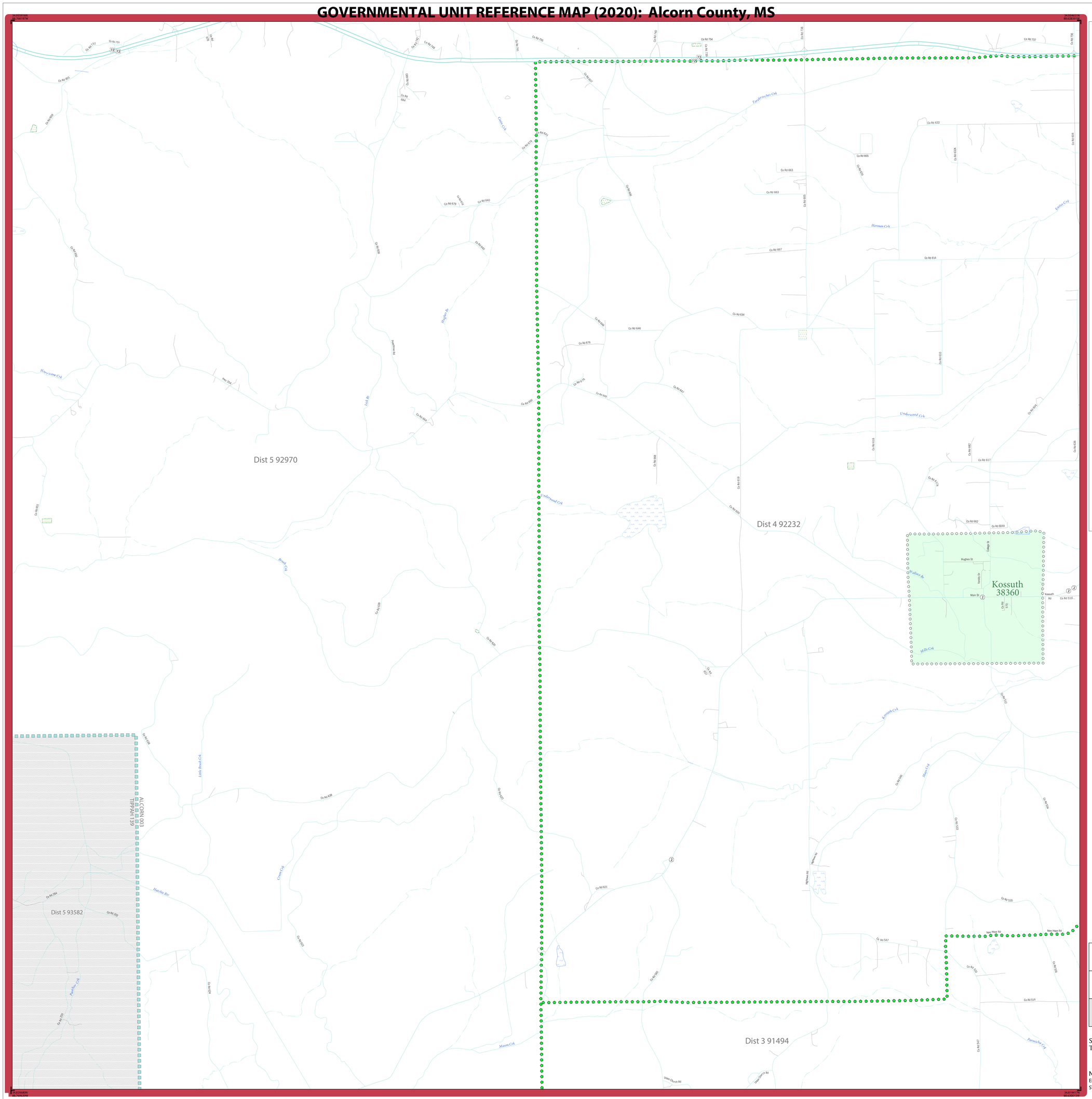

LEGEND

SYMBOL DESCRIPTION	SYMBOL	LABEL STYLE
Federal American Indian Reservation		L'ANSE RESERVATION (TA 1880)
Off-Reservation Trust Land		T1880
American Indian Tribal Subdivision		SHONTO (620)
Alaska Native Regional Corporation (ANRC)		NANA ANRC 52120
State (or statistically equivalent entity)		NEW YORK 36
County (or statistically equivalent entity)		ERIE 029
Minor Civil Division (MCD)[1]		Lee town 41460
Census County Division (CCD)[2]		Jemez CCD 91650
Consolidated City		MILFORD 47500
Incorporated Place[3]		Davis 18100
Census Designated Place (CDP)[2]		Cochiti 16560

DESCRIPTION	SYMBOL	DESCRIPTION	SYMBOL
Interstate	5	Water Body	Pleasant Lake
U.S. Highway	2	Swamp or Marsh	Okefenokee Swamp
State Highway	4	Glacier	Bering Glacier
Other Road	Marsh Ln	Airport, Airfield, or Helicopter Landing Pad	Dönärd Airfield
Cul-de-sac		College or University	Coll/Univ
Circle		Military	Fort Belvoir
Geographic Offset or Corridor		Prison or Juvenile Detention Center	P/JDC
4WD Trail, Stairway, Alley, Walkway, or Ferry		Cemetery	Powell Cmtry
Railroad	Southern RR	Golf Course	Pinehurst GlfCrs
Pipeline or Power Line		National Park or Forest	Yosemite NP
Ridge or Fence		Other Park	St Francis Park
Property Line or Nonvisible Boundary		Outside Subject Area	
Perennial Stream	Tumbling Cr	Inset Area	A1
Intermittent Stream	Piney Cr		
Mountain Peak or Hill	Mt. Baker		

Where state, county, and/or MCD/CCD boundaries coincide, the map shows the boundary symbol for only the highest-ranking of these boundaries. Where American Indian reservation and American Indian tribal subdivision boundaries coincide, the map shows only the American Indian reservation boundaries.

Entity names are followed by either their FIPS code or census code; parentheses indicate a census code.

1 'MCD*' indicates a false MCD. These are for Census Bureau use only.

2 The CCD and CDP boundaries represent statistical entities only and are not updated through the BAS.

3 Incorporated place name color corresponds to the incorporated place fill color.

Due to space limitations, some road names, along with other feature and geography names on the map, may not be shown.

The Census Bureau stores primary and alternate road names, but only primary road names are used to label the roads on these maps.

Key to Adjacent Sheets

1	2	3
5	6	7
	9	10

Sheet Location within Entity

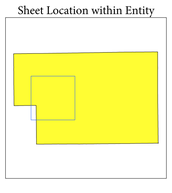

Sheet 6 of 11 PARENT sheets
Total Sheets: 13 (Index 1; Parent 11; Inset 1)

NAME: Alcorn County (003)
ENTITY TYPE: County or statistically equivalent entity
ST: Mississippi (28)

INDEX OR PARENT SHEET #: 006
INSET SHEET #: 000000

2020 COUNTY REF MAP (PARENT)

5340228003000000006000000

All legal boundaries and names are as reported through the 2020 Boundary and Annexation Survey (BAS) and Boundary Validation Program (BVP). The boundaries shown on this map are for Census Bureau statistical data collection and tabulation purposes only; their depiction and designation for statistical purposes does not constitute a determination of jurisdictional authority or rights of ownership or entitlement.

Data Source: U.S. Census Bureau's MAF/TIGER database (TAB20), November 2020
Created by Geography Division: December 08, 2020

U.S. DEPARTMENT OF COMMERCE U.S. Census Bureau

Projection: Albers Equal Area Conic
Datum: NAD 83
Spheroid: GRS 80
1st Standard Parallel: 30 57 15
2nd Standard Parallel: 34 11 14
Central Meridian: -89 52 02
Latitude of Projection's Origin: 30 08 45
False Easting: 0
False Northing: 0

0 0.5 1 1.5 2 2.5 Kilometers
0 0.3 0.6 0.9 1.2 1.5 Miles
The plotted map scale is 1:17,500

N W E S

Boundary and Annexation Survey (BAS) ID: 22800300000
BAS Submission Deadline: March 1, 2021

PDF versions of the BAS maps are available at:
www.census.gov/programs-surveys/bas/geographies.html

For more information, or to request additional maps, please email geo.bas@census.gov, call 1-800-972-5651, or visit www.census.gov/programs-surveys/bas.html.

United States Census Bureau

GOVERNMENTAL UNIT REFERENCE MAP (2020): Alcorn County, MS

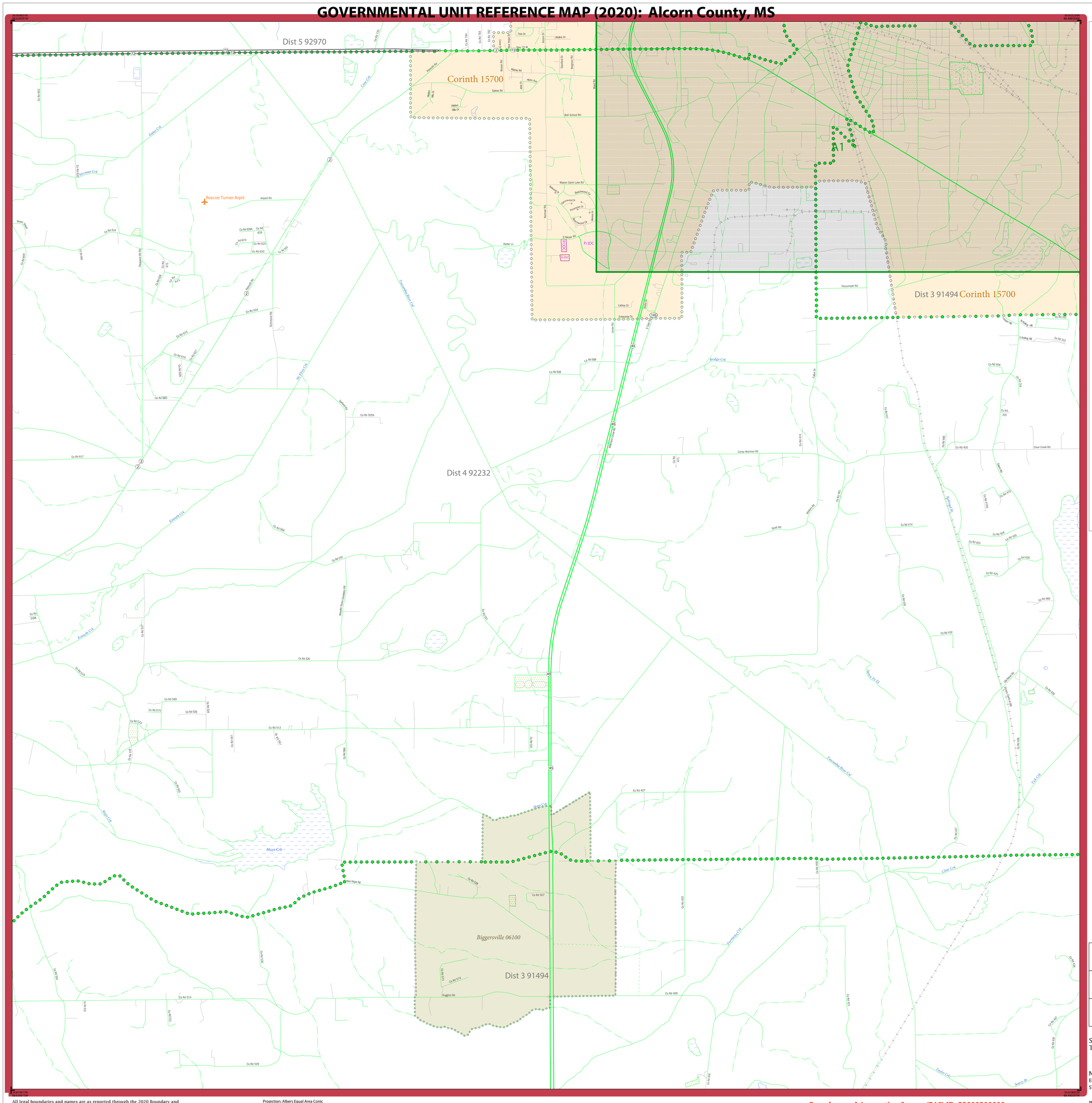
Dist 5 92970
Corinth 15700
A1
Dist 3 91494 Corinth 15700
Roscoe Turner Arprt
Dist 4 92232
Biggersville 06100
Dist 3 91494
Mayo Crk
Tuscumbia River Cut
Fatter Crk
Kimsey Crk
Tyler Crk
Clear Crk
Tibb Crk
Jarrell Crk
Spring Br
Sandy Br
Tyler Cut
Co Rd 407
Co Rd 409
Co Rd 507
Co Rd 508
Co Rd 520
Co Rd 529
Co Rd 514
Co Rd 512
Co Rd 617
Co Rd 685
Co Rd 505A
Co Rd 504
Co Rd 615
Co Rd 616
Co Rd 614
Co Rd 603
Co Rd 604
Co Rd 605
Co Rd 606
Co Rd 607
Co Rd 608
Co Rd 609
Co Rd 610
Co Rd 611
Co Rd 612
Co Rd 613
Co Rd 614
Co Rd 615
Co Rd 616
Co Rd 617
Co Rd 618
Co Rd 619
Co Rd 620
Co Rd 621
Co Rd 622
Co Rd 623
Co Rd 624
Co Rd 625
Co Rd 626
Co Rd 627
Co Rd 628
Co Rd 629
Co Rd 630
Co Rd 629A
Co Rd 629B
Co Rd 629C
Co Rd 629D
Co Rd 629E
Co Rd 629F
Co Rd 629G
Co Rd 629H
Co Rd 629I
Co Rd 629J
Co Rd 629K
Co Rd 629L
Co Rd 629M
Co Rd 629N
Co Rd 629O
Co Rd 629P
Co Rd 629Q
Co Rd 629R
Co Rd 629S
Co Rd 629T
Co Rd 629U
Co Rd 629V
Co Rd 629W
Co Rd 629X
Co Rd 629Y
Co Rd 629Z
Co Rd 630A
Co Rd 630B
Co Rd 630C
Co Rd 630D
Co Rd 630E
Co Rd 630F
Co Rd 630G
Co Rd 630H
Co Rd 630I
Co Rd 630J
Co Rd 630K
Co Rd 630L
Co Rd 630M
Co Rd 630N
Co Rd 630O
Co Rd 630P
Co Rd 630Q
Co Rd 630R
Co Rd 630S
Co Rd 630T
Co Rd 630U
Co Rd 630V
Co Rd 630W
Co Rd 630X
Co Rd 630Y
Co Rd 630Z
Co Rd 631A
Co Rd 631B
Co Rd 631C
Co Rd 631D
Co Rd 631E
Co Rd 631F
Co Rd 631G
Co Rd 631H
Co Rd 631I
Co Rd 631J
Co Rd 631K
Co Rd 631L
Co Rd 631M
Co Rd 631N
Co Rd 631O
Co Rd 631P
Co Rd 631Q
Co Rd 631R
Co Rd 631S
Co Rd 631T
Co Rd 631U
Co Rd 631V
Co Rd 631W
Co Rd 631X
Co Rd 631Y
Co Rd 631Z
Co Rd 632A
Co Rd 632B
Co Rd 632C
Co Rd 632D
Co Rd 632E
Co Rd 632F
Co Rd 632G
Co Rd 632H
Co Rd 632I
Co Rd 632J
Co Rd 632K
Co Rd 632L
Co Rd 632M
Co Rd 632N
Co Rd 632O
Co Rd 632P
Co Rd 632Q
Co Rd 632R
Co Rd 632S
Co Rd 632T
Co Rd 632U
Co Rd 632V
Co Rd 632W
Co Rd 632X
Co Rd 632Y
Co Rd 632Z
Co Rd 633A
Co Rd 633B
Co Rd 633C
Co Rd 633D
Co Rd 633E
Co Rd 633F
Co Rd 633G
Co Rd 633H
Co Rd 633I
Co Rd 633J
Co Rd 633K
Co Rd 633L
Co Rd 633M
Co Rd 633N
Co Rd 633O
Co Rd 633P
Co Rd 633Q
Co Rd 633R
Co Rd 633S
Co Rd 633T
Co Rd 633U
Co Rd 633V
Co Rd 633W
Co Rd 633X
Co Rd 633Y
Co Rd 633Z
Co Rd 634A
Co Rd 634B
Co Rd 634C
Co Rd 634D
Co Rd 634E
Co Rd 634F
Co Rd 634G
Co Rd 634H
Co Rd 634I
Co Rd 634J
Co Rd 634K
Co Rd 634L
Co Rd 634M
Co Rd 634N
Co Rd 634O
Co Rd 634P
Co Rd 634Q
Co Rd 634R
Co Rd 634S
Co Rd 634T
Co Rd 634U
Co Rd 634V
Co Rd 634W
Co Rd 634X
Co Rd 634Y
Co Rd 634Z
Co Rd 635A
Co Rd 635B
Co Rd 635C
Co Rd 635D
Co Rd 635E
Co Rd 635F
Co Rd 635G
Co Rd 635H
Co Rd 635I
Co Rd 635J
Co Rd 635K
Co Rd 635L
Co Rd 635M
Co Rd 635N
Co Rd 635O
Co Rd 635P
Co Rd 635Q
Co Rd 635R
Co Rd 635S
Co Rd 635T
Co Rd 635U
Co Rd 635V
Co Rd 635W
Co Rd 635X
Co Rd 635Y
Co Rd 635Z
Co Rd 636A
Co Rd 636B
Co Rd 636C
Co Rd 636D
Co Rd 636E
Co Rd 636F
Co Rd 636G
Co Rd 636H
Co Rd 636I
Co Rd 636J
Co Rd 636K
Co Rd 636L
Co Rd 636M
Co Rd 636N
Co Rd 636O
Co Rd 636P
Co Rd 636Q
Co Rd 636R
Co Rd 636S
Co Rd 636T
Co Rd 636U
Co Rd 636V
Co Rd 636W
Co Rd 636X
Co Rd 636Y
Co Rd 636Z
Co Rd 637A
Co Rd 637B
Co Rd 637C
Co Rd 637D
Co Rd 637E
Co Rd 637F
Co Rd 637G
Co Rd 637H
Co Rd 637I
Co Rd 637J
Co Rd 637K
Co Rd 637L
Co Rd 637M
Co Rd 637N
Co Rd 637O
Co Rd 637P
Co Rd 637Q
Co Rd 637R
Co Rd 637S
Co Rd 637T
Co Rd 637U
Co Rd 637V
Co Rd 637W
Co Rd 637X
Co Rd 637Y
Co Rd 637Z
Co Rd 638A
Co Rd 638B
Co Rd 638C
Co Rd 638D
Co Rd 638E
Co Rd 638F
Co Rd 638G
Co Rd 638H
Co Rd 638I
Co Rd 638J
Co Rd 638K
Co Rd 638L
Co Rd 638M
Co Rd 638N
Co Rd 638O
Co Rd 638P
Co Rd 638Q
Co Rd 638R
Co Rd 638S
Co Rd 638T
Co Rd 638U
Co Rd 638V
Co Rd 638W
Co Rd 638X
Co Rd 638Y
Co Rd 638Z
Co Rd 639A
Co Rd 639B
Co Rd 639C
Co Rd 639D
Co Rd 639E
Co Rd 639F
Co Rd 639G
Co Rd 639H
Co Rd 639I
Co Rd 639J
Co Rd 639K
Co Rd 639L
Co Rd 639M
Co Rd 639N
Co Rd 639O
Co Rd 639P
Co Rd 639Q
Co Rd 639R
Co Rd 639S
Co Rd 639T
Co Rd 639U
Co Rd 639V
Co Rd 639W
Co Rd 639X
Co Rd 639Y
Co Rd 639Z
Co Rd 640A
Co Rd 640B
Co Rd 640C
Co Rd 640D
Co Rd 640E
Co Rd 640F
Co Rd 640G
Co Rd 640H
Co Rd 640I
Co Rd 640J
Co Rd 640K
Co Rd 640L
Co Rd 640M
Co Rd 640N
Co Rd 640O
Co Rd 640P
Co Rd 640Q
Co Rd 640R
Co Rd 640S
Co Rd 640T
Co Rd 640U
Co Rd 640V
Co Rd 640W
Co Rd 640X
Co Rd 640Y
Co Rd 640Z
Co Rd 641A
Co Rd 641B
Co Rd 641C
Co Rd 641D
Co Rd 641E
Co Rd 641F
Co Rd 641G
Co Rd 641H
Co Rd 641I
Co Rd 641J
Co Rd 641K
Co Rd 641L
Co Rd 641M
Co Rd 641N
Co Rd 641O
Co Rd 641P
Co Rd 641Q
Co Rd 641R
Co Rd 641S
Co Rd 641T
Co Rd 641U
Co Rd 641V
Co Rd 641W
Co Rd 641X
Co Rd 641Y
Co Rd 641Z
Co Rd 642A
Co Rd 642B
Co Rd 642C
Co Rd 642D
Co Rd 642E
Co Rd 642F
Co Rd 642G
Co Rd 642H
Co Rd 642I
Co Rd 642J
Co Rd 642K
Co Rd 642L
Co Rd 642M
Co Rd 642N
Co Rd 642O
Co Rd 642P
Co Rd 642Q
Co Rd 642R
Co Rd 642S
Co Rd 642T
Co Rd 642U
Co Rd 642V
Co Rd 642W
Co Rd 642X
Co Rd 642Y
Co Rd 642Z
Co Rd 643A
Co Rd 643B
Co Rd 643C
Co Rd 643D
Co Rd 643E
Co Rd 643F
Co Rd 643G
Co Rd 643H
Co Rd 643I
Co Rd 643J
Co Rd 643K
Co Rd 643L
Co Rd 643M
Co Rd 643N
Co Rd 643O
Co Rd 643P
Co Rd 643Q
Co Rd 643R
Co Rd 643S
Co Rd 643T
Co Rd 643U
Co Rd 643V
Co Rd 643W
Co Rd 643X
Co Rd 643Y
Co Rd 643Z
Co Rd 644A
Co Rd 644B
Co Rd 644C
Co Rd 644D
Co Rd 644E
Co Rd 644F
Co Rd 644G
Co Rd 644H
Co Rd 644I
Co Rd 644J
Co Rd 644K
Co Rd 644L
Co Rd 644M
Co Rd 644N
Co Rd 644O
Co Rd 644P
Co Rd 644Q
Co Rd 644R
Co Rd 644S
Co Rd 644T
Co Rd 644U
Co Rd 644V
Co Rd 644W
Co Rd 644X
Co Rd 644Y
Co Rd 644Z
Co Rd 645A
Co Rd 645B
Co Rd 645C
Co Rd 645D
Co Rd 645E
Co Rd 645F
Co Rd 645G
Co Rd 645H
Co Rd 645I
Co Rd 645J
Co Rd 645K
Co Rd 645L
Co Rd 645M
Co Rd 645N
Co Rd 645O
Co Rd 645P
Co Rd 645Q
Co Rd 645R
Co Rd 645S
Co Rd 645T
Co Rd 645U
Co Rd 645V
Co Rd 645W
Co Rd 645X
Co Rd 645Y
Co Rd 645Z
Co Rd 646A
Co Rd 646B
Co Rd 646C
Co Rd 646D
Co Rd 646E
Co Rd 646F
Co Rd 646G
Co Rd 646H
Co Rd 646I
Co Rd 646J
Co Rd 646K
Co Rd 646L
Co Rd 646M
Co Rd 646N
Co Rd 646O
Co Rd 646P
Co Rd 646Q
Co Rd 646R
Co Rd 646S
Co Rd 646T
Co Rd 646U
Co Rd 646V
Co Rd 646W
Co Rd 646X
Co Rd 646Y
Co Rd 646Z
Co Rd 647A
Co Rd 647B
Co Rd 647C
Co Rd 647D
Co Rd 647E
Co Rd 647F
Co Rd 647G
Co Rd 647H
Co Rd 647I
Co Rd 647J
Co Rd 647K
Co Rd 647L
Co Rd 647M
Co Rd 647N
Co Rd 647O
Co Rd 647P
Co Rd 647Q
Co Rd 647R
Co Rd 647S
Co Rd 647T
Co Rd 647U
Co Rd 647V
Co Rd 647W
Co Rd 647X
Co Rd 647Y
Co Rd 647Z
Co Rd 648A
Co Rd 648B
Co Rd 648C
Co Rd 648D
Co Rd 648E
Co Rd 648F
Co Rd 648G
Co Rd 648H
Co Rd 648I
Co Rd 648J
Co Rd 648K
Co Rd 648L
Co Rd 648M
Co Rd 648N
Co Rd 648O
Co Rd 648P
Co Rd 648Q
Co Rd 648R
Co Rd 648S
Co Rd 648T
Co Rd 648U
Co Rd 648V
Co Rd 648W
Co Rd 648X
Co Rd 648Y
Co Rd 648Z
Co Rd 649A
Co Rd 649B
Co Rd 649C
Co Rd 649D
Co Rd 649E
Co Rd 649F
Co Rd 649G
Co Rd 649H
Co Rd 649I
Co Rd 649J
Co Rd 649K
Co Rd 649L
Co Rd 649M
Co Rd 649N
Co Rd 649O
Co Rd 649P
Co Rd 649Q
Co Rd 649R
Co Rd 649S
Co Rd 649T
Co Rd 649U
Co Rd 649V
Co Rd 649W
Co Rd 649X
Co Rd 649Y
Co Rd 649Z
Co Rd 650A
Co Rd 650B
Co Rd 650C
Co Rd 650D
Co Rd 650E
Co Rd 650F
Co Rd 650G
Co Rd 650H
Co Rd 650I
Co Rd 650J
Co Rd 650K
Co Rd 650L
Co Rd 650M
Co Rd 650N
Co Rd 650O
Co Rd 650P
Co Rd 650Q
Co Rd 650R
Co Rd 650S
Co Rd 650T
Co Rd 650U
Co Rd 650V
Co Rd 650W
Co Rd 650X
Co Rd 650Y
Co Rd 650Z
Co Rd 651A
Co Rd 651B
Co Rd 651C
Co Rd 651D
Co Rd 651E
Co Rd 651F
Co Rd 651G
Co Rd 651H
Co Rd 651I
Co Rd 651J
Co Rd 651K
Co Rd 651L
Co Rd 651M
Co Rd 651N
Co Rd 651O
Co Rd 651P
Co Rd 651Q
Co Rd 651R
Co Rd 651S
Co Rd 651T
Co Rd 651U
Co Rd 651V
Co Rd 651W
Co Rd 651X
Co Rd 651Y
Co Rd 651Z
Co Rd 652A
Co Rd 652B
Co Rd 652C
Co Rd 652D
Co Rd 652E
Co Rd 652F
Co Rd 652G
Co Rd 652H
Co Rd 652I
Co Rd 652J
Co Rd 652K
Co Rd 652L
Co Rd 652M
Co Rd 652N
Co Rd 652O
Co Rd 652P
Co Rd 652Q
Co Rd 652R
Co Rd 652S
Co Rd 652T
Co Rd 652U
Co Rd 652V
Co Rd 652W
Co Rd 652X
Co Rd 652Y
Co Rd 652Z
Co Rd 653A
Co Rd 653B
Co Rd 653C
Co Rd 653D
Co Rd 653E
Co Rd 653F
Co Rd 653G
Co Rd 653H
Co Rd 653I
Co Rd 653J
Co Rd 653K
Co Rd 653L
Co Rd 653M
Co Rd 653N
Co Rd 653O
Co Rd 653P
Co Rd 653Q
Co Rd 653R
Co Rd 653S
Co Rd 653T
Co Rd 653U
Co Rd 653V
Co Rd 653W
Co Rd 653X
Co Rd 653Y
Co Rd 653Z
Co Rd 654A
Co Rd 654B
Co Rd 654C
Co Rd 654D
Co Rd 654E
Co Rd 654F
Co Rd 654G
Co Rd 654H
Co Rd 654I
Co Rd 654J
Co Rd 654K
Co Rd 654L
Co Rd 654M
Co Rd 654N
Co Rd 654O
Co Rd 654P
Co Rd 654Q
Co Rd 654R
Co Rd 654S
Co Rd 654T
Co Rd 654U
Co Rd 654V
Co Rd 654W
Co Rd 654X
Co Rd 654Y
Co Rd 654Z
Co Rd 655A
Co Rd 655B
Co Rd 655C
Co Rd 655D
Co Rd 655E
Co Rd 655F
Co Rd 655G
Co Rd 655H
Co Rd 655I
Co Rd 655J
Co Rd 655K
Co Rd 655L
Co Rd 655M
Co Rd 655N
Co Rd 655O
Co Rd 655P
Co Rd 655Q
Co Rd 655R
Co Rd 655S
Co Rd 655T
Co Rd 655U
Co Rd 655V
Co Rd 655W
Co Rd 655X
Co Rd 655Y
Co Rd 655Z
Co Rd 656A
Co Rd 656B
Co Rd 656C
Co Rd 656D
Co Rd 656E
Co Rd 656F
Co Rd 656G
Co Rd 656H
Co Rd 656I
Co Rd 656J
Co Rd 656K
Co Rd 656L
Co Rd 656M
Co Rd 656N
Co Rd 656O
Co Rd 656P
Co Rd 656Q
Co Rd 656R
Co Rd 656S
Co Rd 656T
Co Rd 656U
Co Rd 656V
Co Rd 656W
Co Rd 656X
Co Rd 656Y
Co Rd 656Z
Co Rd 657A
Co Rd 657B
Co Rd 657C
Co Rd 657D
Co Rd 657E
Co Rd 657F
Co Rd 657G
Co Rd 657H
Co Rd 657I
Co Rd 657J
Co Rd 657K
Co Rd 657L
Co Rd 657M
Co Rd 657N
Co Rd 657O
Co Rd 657P
Co Rd 657Q
Co Rd 657R
Co Rd 657S
Co Rd 657T
Co Rd 657U
Co Rd 657V
Co Rd 657W
Co Rd 657X
Co Rd 657Y
Co Rd 657Z
Co Rd 658A
Co Rd 658B
Co Rd 658C
Co Rd 658D
Co Rd 658E
Co Rd 658F
Co Rd 658G
Co Rd 658H
Co Rd 658I
Co Rd 658J
Co Rd 658K
Co Rd 658L
Co Rd 658M
Co Rd 658N
Co Rd 658O
Co Rd 658P
Co Rd 658Q
Co Rd 658R
Co Rd 658S
Co Rd 658T
Co Rd 658U
Co Rd 658V
Co Rd 658W
Co Rd 658X
Co Rd 658Y
Co Rd 658Z
Co Rd 659A
Co Rd 659B
Co Rd 659C
Co Rd 659D
Co Rd 659E
Co Rd 659F
Co Rd 659G
Co Rd 659H
Co Rd 659I
Co Rd 659J
Co Rd 659K
Co Rd 659L
Co Rd 659M
Co Rd 659N
Co Rd 659O
Co Rd 659P
Co Rd 659Q
Co Rd 659R
Co Rd 659S
Co Rd 659T
Co Rd 659U
Co Rd 659V
Co Rd 659W
Co Rd 659X
Co Rd 659Y
Co Rd 659Z
Co Rd 660A
Co Rd 660B
Co Rd 660C
Co Rd 660D
Co Rd 660E
Co Rd 660F
Co Rd 660G
Co Rd 660H
Co Rd 660I
Co Rd 660J
Co Rd 660K
Co Rd 660L
Co Rd 660M
Co Rd 660N
Co Rd 660O
Co Rd 660P
Co Rd 660Q
Co Rd 660R
Co Rd 660S
Co Rd 660T
Co Rd 660U
Co Rd 660V
Co Rd 660W
Co Rd 660X
Co Rd 660Y
Co Rd 660Z
Co Rd 661A
Co Rd 661B
Co Rd 661C
Co Rd 661D
Co Rd 661E
Co Rd 661F
Co Rd 661G
Co Rd 661H
Co Rd 661I
Co Rd 661J
Co Rd 661K
Co Rd 661L
Co Rd 661M
Co Rd 661N
Co Rd 661O
Co Rd 661P
Co Rd 661Q
Co Rd 661R
Co Rd 661S
Co Rd 661T
Co Rd 661U
Co Rd 661V
Co Rd 661W
Co Rd 661X
Co Rd 661Y
Co Rd 661Z
Co Rd 662A
Co Rd 662B
Co Rd 662C
Co Rd 662D
Co Rd 662E
Co Rd 662F
Co Rd 662G
Co Rd 662H
Co Rd 662I
Co Rd 662J
Co Rd 662K
Co Rd 662L
Co Rd 662M
Co Rd 662N
Co Rd 662O
Co Rd 662P
Co Rd 662Q
Co Rd 662R
Co Rd 662S
Co Rd 662T
Co Rd 662U
Co Rd 662V
Co Rd 662W
Co Rd 662X
Co Rd 662Y
Co Rd 662Z
Co Rd 663A
Co Rd 663B
Co Rd 663C
Co Rd 663D
Co Rd 663E
Co Rd 663F
Co Rd 663G
Co Rd 663H
Co Rd 663I
Co Rd 663J
Co Rd 663K
Co Rd 663L
Co Rd 663M
Co Rd 663N
Co Rd 663O
Co Rd 663P
Co Rd 663Q
Co Rd 663R
Co Rd 663S
Co Rd 663T
Co Rd 663U
Co Rd 663V
Co Rd 663W
Co Rd 663X
Co Rd 663Y
Co Rd 663Z
Co Rd 664A
Co Rd 664B
Co Rd 664C
Co Rd 664D
Co Rd 664E
Co Rd 664F
Co Rd 664G
Co Rd 664H
Co Rd 664I
Co Rd 664J
Co Rd 664K
Co Rd 664L
Co Rd 664M
Co Rd 664N
Co Rd 664O
Co Rd 664P
Co Rd 664Q
Co Rd 664R
Co Rd 664S
Co Rd 664T
Co Rd 664U
Co Rd 664V
Co Rd 664W
Co Rd 664X
Co Rd 664Y
Co Rd 664Z
Co Rd 665A
Co Rd 665B
Co Rd 665C
Co Rd 665D
Co Rd 665E
Co Rd 665F
Co Rd 665G
Co Rd 665H
Co Rd 665I
Co Rd 665J
Co Rd 665K
Co Rd 665L
Co Rd 665M
Co Rd 665N
Co Rd 665O
Co Rd 665P
Co Rd 665Q
Co Rd 665R
Co Rd 665S
Co Rd 665T
Co Rd 665U
Co Rd 665V
Co Rd 665W
Co Rd 665X
Co Rd 665Y
Co Rd 665Z
Co Rd 666A
Co Rd 666B
Co Rd 666C
Co Rd 666D
Co Rd 666E
Co Rd 666F
Co Rd 666G
Co Rd 666H
Co Rd 666I
Co Rd 666J
Co Rd 666K
Co Rd 666L
Co Rd 666M
Co Rd 666N
Co Rd 666O
Co Rd 666P
Co Rd 666Q
Co Rd 666R
Co Rd 666S
Co Rd 666T
Co Rd 666U
Co Rd 666V
Co Rd 666W
Co Rd 666X
Co Rd 666Y
Co Rd 666Z
Co Rd 667A
Co Rd 667B
Co Rd 667C
Co Rd 667D
Co Rd 667E
Co Rd 667F
Co Rd 667G
Co Rd 667H
Co Rd 667I
Co Rd 667J
Co Rd 667K
Co Rd 667L
Co Rd 667M
Co Rd 667N
Co Rd 667O
Co Rd 667P
Co Rd 667Q
Co Rd 667R
Co Rd 667S
Co Rd 667T
Co Rd 667U
Co Rd 667V
Co Rd 667W
Co Rd 667X
Co Rd 667Y
Co Rd 667Z
Co Rd 668A
Co Rd 668B
Co Rd 668C
Co Rd 668D
Co Rd 668E
Co Rd 668F
Co Rd 668G
Co Rd 668H
Co Rd 668I
Co Rd 668J
Co Rd 668K
Co Rd 668L
Co Rd 668M
Co Rd 668N
Co Rd 668O
Co Rd 668P
Co Rd 668Q
Co Rd 668R
Co Rd 668S
Co Rd 668T
Co Rd 668U
Co Rd 668V
Co Rd 668W
Co Rd 668X
Co Rd 668Y
Co Rd 668Z
Co Rd 669A
Co Rd 669B
Co Rd 669C
Co Rd 669D
Co Rd 669E
Co Rd 669F
Co Rd 669G
Co Rd 669H
Co Rd 669I
Co Rd 669J
Co Rd 669K
Co Rd 669L
Co Rd 669M
Co Rd 669N
Co Rd 669O
Co Rd 669P
Co Rd 669Q
Co Rd 669R
Co Rd 669S
Co Rd 669T
Co Rd 669U
Co Rd 669V
Co Rd 669W
Co Rd 669X
Co Rd 669Y
Co Rd 669Z
Co Rd 670A
Co Rd 670B
Co Rd 670C
Co Rd 670D
Co Rd 670E
Co Rd 670F
Co Rd 670G
Co Rd 670H
Co Rd 670I
Co Rd 670J
Co Rd 670K
Co Rd 670L
Co Rd 670M
Co Rd 670N
Co Rd 670O
Co Rd 670P
Co Rd 670Q
Co Rd 670R
Co Rd 670S
Co Rd 670T
Co Rd 670U
Co Rd 670V
Co Rd 670W
Co Rd 670X
Co Rd 670Y
Co Rd 670Z
Co Rd 671A
Co Rd 671B
Co Rd 671C
Co Rd 671D
Co Rd 671E
Co Rd 671F
Co Rd 671G
Co Rd 671H
Co Rd 671I
Co Rd 671J
Co Rd 671K
Co Rd 671L
Co Rd 671M
Co Rd 671N
Co Rd 671O
Co Rd 671P
Co Rd 671Q
Co Rd 671R
Co Rd 671S
Co Rd 671T
Co Rd 671U
Co Rd 671V
Co Rd 671W
Co Rd 671X
Co Rd 671Y
Co Rd 671Z
Co Rd 672A
Co Rd 672B
Co Rd 672C
Co Rd 672D
Co Rd 672E
Co Rd 672F
Co Rd 672G
Co Rd 672H
Co Rd 672I
Co Rd 672J
Co Rd 672K
Co Rd 672L
Co Rd 672M
Co Rd 672N
Co Rd 672O
Co Rd 672P
Co Rd 672Q
Co Rd 672R
Co Rd 672S
Co Rd 672T
Co Rd 672U
Co Rd 672V
Co Rd 672W
Co Rd 672X
Co Rd 672Y
Co Rd 672Z
Co Rd 673A
Co Rd 673B
Co Rd 673C
Co Rd 673D
Co Rd 673E
Co Rd 673F
Co Rd 673G
Co Rd 673H
Co Rd 673I
Co Rd 673J
Co Rd 673K
Co Rd 673L
Co Rd 673M
Co Rd 673N
Co Rd 673O
Co Rd 673P
Co Rd 673Q
Co Rd 673R
Co Rd 673S
Co Rd 673T
Co Rd 673U
Co Rd 673V
Co Rd 673W
Co Rd 673X
Co Rd 673Y
Co Rd 673Z
Co Rd 674A
Co Rd 674B
Co Rd 674C
Co Rd 674D
Co Rd 674E
Co Rd 674F
Co Rd 674G
Co Rd 674H
Co Rd 674I
Co Rd 674J
Co Rd 674K
Co Rd 674L
Co Rd 674M
Co Rd 674N
Co Rd 674O
Co Rd 674P
Co Rd 674Q
Co Rd 674R
Co Rd 674S
Co Rd 674T
Co Rd 674U
Co Rd 674V
Co Rd 674W
Co Rd 674X
Co Rd 674Y
Co Rd 674Z
Co Rd 675A
Co Rd 675B
Co Rd 675C
Co Rd 675D
Co Rd 675E
Co Rd 675F
Co Rd 675G
Co Rd 675H
Co Rd 675I
Co Rd 675J
Co Rd 675K
Co Rd 675L
Co Rd 675M
Co Rd 675N
Co Rd 675O
Co Rd 675P
Co Rd 675Q
Co Rd 675R
Co Rd 675S
Co Rd 675T
Co Rd 675U
Co Rd 675V
Co Rd 675W
Co Rd 675X
Co Rd 675Y
Co Rd 675Z
Co Rd 676A
Co Rd 676B
Co Rd 676C
Co Rd 676D
Co Rd 676E
Co Rd 676F
Co Rd 676G
Co Rd 676H
Co Rd 676I
Co Rd 676J
Co Rd 676K
Co Rd 676L
Co Rd 676M
Co Rd 676N
Co Rd 676O
Co Rd 676P
Co Rd 676Q
Co Rd 676R
Co Rd 676S
Co Rd 676T
Co Rd 676U
Co Rd 676V
Co Rd 676W
Co Rd 676X
Co Rd 676Y
Co Rd 676Z
Co Rd 677A
Co Rd 677B
Co Rd 677C
Co Rd 677D
Co Rd 677E
Co Rd 677F
Co Rd 677G
Co Rd 677H
Co Rd 677I
Co Rd 677J
Co Rd 677K
Co Rd 677L
Co Rd 677M
Co Rd 677N
Co Rd 677O
Co Rd 677P
Co Rd 677Q
Co Rd 677R
Co Rd 677S
Co Rd 677T
Co Rd 677U
Co Rd 677V
Co Rd 677W
Co Rd 677X
Co Rd 677Y
Co Rd 677Z
Co Rd 678A
Co Rd 678B
Co Rd 678C
Co Rd 678D
Co Rd 678E
Co Rd 678F
Co Rd 678G
Co Rd 678H
Co Rd 678I
Co Rd 678J
Co Rd 678K
Co Rd 678L
Co Rd 678M
Co Rd 678N
Co Rd 678O
Co Rd 678P
Co Rd 678Q
Co Rd 678R
Co Rd 678S
Co Rd 678T
Co Rd 678U
Co Rd 678V
Co Rd 678W
Co Rd 678X
Co Rd 678Y
Co Rd 678Z
Co Rd 679A
Co Rd 679B
Co Rd 679C
Co Rd 679D
Co Rd 679E
Co Rd 679F
Co Rd 679G
Co Rd 679H
Co Rd 679I
Co Rd 679J
Co Rd 679K
Co Rd 679L
Co Rd 679M
Co Rd 679N
Co Rd 679O
Co Rd 679P
Co Rd 679Q
Co Rd 679R
Co Rd 679S
Co Rd 679T
Co Rd 679U
Co Rd 679V
Co Rd 679W
Co Rd 679X
Co Rd 679Y
Co Rd 679Z
Co Rd 680A
Co Rd 680B
Co Rd 680C
Co Rd 680D
Co Rd 680E
Co Rd 680F
Co Rd 680G
Co Rd 680H
Co Rd 680I
Co Rd 680J
Co Rd 680K
Co Rd 680L
Co Rd 680M
Co Rd 680N
Co Rd 680O
Co Rd 680P
Co Rd 680Q
Co Rd 680R
Co Rd 680S
Co Rd 680T
Co Rd 680U
Co Rd 680V
Co Rd 680W
Co Rd 680X
Co Rd 680Y
Co Rd 680Z
Co Rd 681A
Co Rd 681B
Co Rd 681C
Co Rd 681D
Co Rd 681E
Co Rd 681F
Co Rd 681G
Co Rd 681H
Co Rd 681I
Co Rd 681J
Co Rd 681K
Co Rd 681L
Co Rd 681M
Co Rd 681N
Co Rd 681O
Co Rd 681P
Co Rd 681Q
Co Rd 681R
Co Rd 681S
Co Rd 681T
Co Rd 681U
Co Rd 681V
Co Rd 681W
Co Rd 681X
Co Rd 681Y
Co Rd 681Z
Co Rd 682A
Co Rd 682B
Co Rd 682C
Co Rd 682D
Co Rd 682E
Co Rd 682F
Co Rd 682G
Co Rd 682H
Co Rd 682I
Co Rd 682J
Co Rd 682K
Co Rd 682L
Co Rd 682M
Co Rd 682N
Co Rd 682O
Co Rd 682P
Co Rd 682Q
Co Rd 682R
Co Rd 682S
Co Rd 682T
Co Rd 682U
Co Rd 682V
Co Rd 682W
Co Rd 682X
Co Rd 682Y
Co Rd 682Z
Co Rd 683A
Co Rd 683B
Co Rd 683C
Co Rd 683D
Co Rd 683E
Co Rd 683F
Co Rd 683G
Co Rd 683H
Co Rd 683I
Co Rd 683J
Co Rd 683K
Co Rd 683L
Co Rd 683M
Co Rd 683N
Co Rd 683O
Co Rd 683P
Co Rd 683Q
Co Rd 683R
Co Rd 683S
Co Rd 683T
Co Rd 683U
Co Rd 683V
Co Rd 683W
Co Rd 683X
Co Rd 683Y
Co Rd 683Z
Co Rd 684A
Co Rd 684B
Co Rd 684C
Co Rd 684D
Co Rd 684E
Co Rd 684F
Co Rd 684G
Co Rd 684H
Co Rd 684I
Co Rd 684J
Co Rd 684K
Co Rd 684L
Co Rd 684M
Co Rd 684N
Co Rd 684O
Co Rd 684P
Co Rd 684Q
Co Rd 684R
Co Rd 684S
Co Rd 684T
Co Rd 684U
Co Rd 684V
Co Rd 684W
Co Rd 684X
Co Rd 684Y
Co Rd 684Z
Co Rd 685A
Co Rd 685B
Co Rd 685C
Co Rd 685D
Co Rd 685E
Co Rd 685F
Co Rd 685G
Co Rd 685H
Co Rd 685I
Co Rd 685J
Co Rd 685K
Co Rd 685L
Co Rd 685M
Co Rd 685N
Co Rd 685O
Co Rd 685P
Co Rd 685Q
Co Rd 685R
Co Rd 685S
Co Rd 685T
Co Rd 685U
Co Rd 685V
Co Rd 685W
Co Rd 685X
Co Rd 685Y
Co Rd 685Z
Co Rd 686A
Co Rd 686B
Co Rd 686C
Co Rd 686D
Co Rd 686E
Co Rd 686F
Co Rd 686G
Co Rd 686H
Co Rd 686I
Co Rd 686J
Co Rd 686K
Co Rd 686L
Co Rd 686M
Co Rd 686N
Co Rd 686O
Co Rd 686P
Co Rd 686Q
Co Rd 686R
Co Rd 686S
Co Rd 686T
Co Rd 686U
Co Rd 686V
Co Rd 686W
Co Rd 686X
Co Rd 686Y
Co Rd 686Z
Co Rd 687A
Co Rd 687B
Co Rd 687C
Co Rd 687D
Co Rd 687E
Co Rd 687F
Co Rd 687G
Co Rd 687H
Co Rd 687I
Co Rd 687J
Co Rd 687K
Co Rd 687L
Co Rd 687M
Co Rd 687N
Co Rd 687O
Co Rd 687P
Co Rd 687Q
Co Rd 687R
Co Rd 687S
Co Rd 687T
Co Rd 687U
Co Rd 687V
Co Rd 687W
Co Rd 687X
Co Rd 687Y
Co Rd 687Z
Co Rd 688A
Co Rd 688B
Co Rd 688C
Co Rd 688D
Co Rd 688E
Co Rd 688F
Co Rd 688G
Co Rd 688H
Co Rd 688I
Co Rd 688J
Co Rd 688K
Co Rd 688L
Co Rd 688M
Co Rd 688N
Co Rd 688O
Co Rd 688P
Co Rd 688Q
Co Rd 688R
Co Rd 688S
Co Rd 688T
Co Rd 688U
Co Rd 688V
Co Rd 688W
Co Rd 688X
Co Rd 688Y
Co Rd 688Z
Co Rd 689A
Co Rd 689B
Co Rd 689C
Co Rd 689D
Co Rd 689E
Co Rd 689F
Co Rd 689G
Co Rd 689H
Co Rd 689I
Co Rd 689J
Co Rd 689K
Co Rd 689L
Co Rd 689M
Co Rd 689N
Co Rd 689O
Co Rd 689P
Co Rd 689Q
Co Rd 689R
Co Rd 689S
Co Rd 689T
Co Rd 689U
Co Rd 689V
Co Rd 689W
Co Rd 689X
Co Rd 689Y
Co Rd 689Z
Co Rd 690A
Co Rd 690B
Co Rd 690C
Co Rd 690D
Co Rd 690E
Co Rd 690F
Co Rd 690G
Co Rd 690H
Co Rd 690I
Co Rd 690J
Co Rd 690K
Co Rd 690L
Co Rd 690M
Co Rd 690N
Co Rd 690O
Co Rd 690P
Co Rd 690Q
Co Rd 690R
Co Rd 690S
Co Rd 690T
Co Rd 690U
Co Rd 690V
Co Rd 690W
Co Rd 690X
Co Rd 690Y
Co Rd 690Z
Co Rd 691A
Co Rd 691B
Co Rd 691C
Co Rd 691D
Co Rd 691E
Co Rd 691F
Co Rd 691G
Co Rd 691H
Co Rd 691I
Co Rd 691J
Co Rd 691K
Co Rd 691L
Co Rd 691M
Co Rd 691N
Co Rd 691O
Co Rd 691P
Co Rd 691Q
Co Rd 691R
Co Rd 691S
Co Rd 691T
Co Rd 691U
Co Rd 691V
Co Rd 691W
Co Rd 691X
Co Rd 691Y
Co Rd 691Z
Co Rd 692A
Co Rd 692B
Co Rd 692C
Co Rd 692D
Co Rd 692E
Co Rd 692F
Co Rd 692G
Co Rd 692H
Co Rd 692I
Co Rd 692J
Co Rd 692K
Co Rd 692L
Co Rd 692M
Co Rd 692N
Co Rd 692O
Co Rd 692P
Co Rd 692Q
Co Rd 692R
Co Rd 692S
Co Rd 692T
Co Rd 692U
Co Rd 692V
Co Rd 692W
Co Rd 692X
Co Rd 692Y
Co Rd 692Z
Co Rd 693A
Co Rd 693B
Co Rd 693C
Co Rd 693D
Co Rd 693E
Co Rd 693F
Co Rd 693G
Co Rd 693H
Co Rd 693I
Co Rd 693J
Co Rd 693K
Co Rd 693L
Co Rd 693M
Co Rd 693N
Co Rd 693O
Co Rd 693P
Co Rd 693Q
Co Rd 693R
Co Rd 693S
Co Rd 693T
Co Rd 693U
Co Rd 693V
Co Rd 693W

GOVERNMENTAL UNIT REFERENCE MAP (2020): Alcorn County, MS

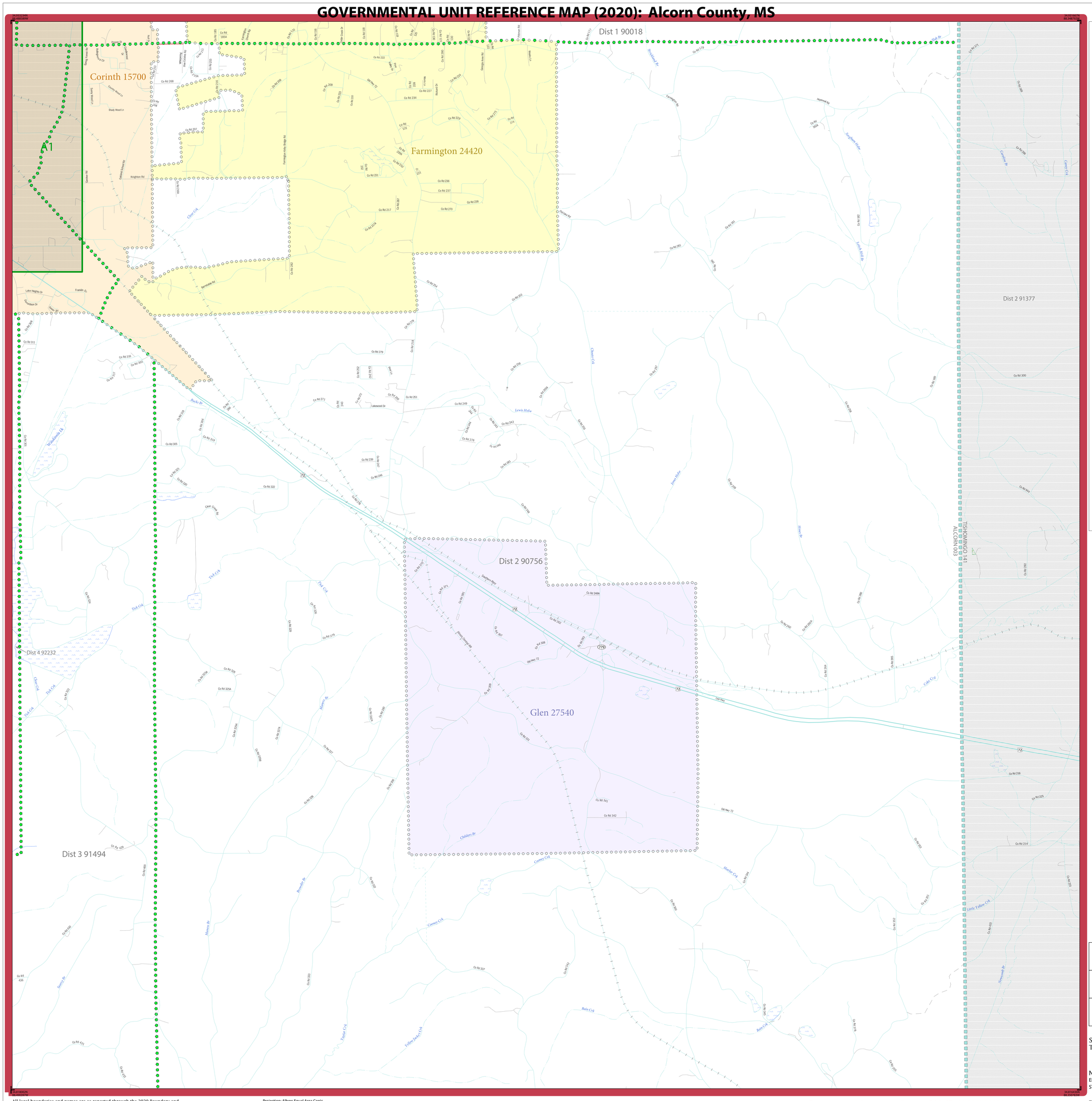

LEGEND

SYMBOL DESCRIPTION	SYMBOL	LABEL STYLE
Federal American Indian Reservation		L'ANSE RESERVATION (TA 1880)
Off-Reservation Trust Land		T1880
American Indian Tribal Subdivision		SHONTO (620)
Alaska Native Regional Corporation (ANRC)		NANA ANRC 52120
State (or statistically equivalent entity)		NEW YORK 36
County (or statistically equivalent entity)		ERIE 029
Minor Civil Division (MCD)[1]		Lee town 41460
Census County Division (CCD)[2]		Jemez CCD 91650
Consolidated City		MILFORD 47500
Incorporated Place[3]		Davis 18100
Census Designated Place (CDP)[2]		Cochiti 16560

DESCRIPTION	SYMBOL	DESCRIPTION	SYMBOL
Interstate	5	Water Body	Pleasant Lake
U.S. Highway	2	Swamp or Marsh	Okefenokee Swamp
State Highway	4	Glacier	Bering Glacier
Other Road	Marsh Ln	Airport, Airfield, or Helicopter Landing Pad	Donald Airport
Cul-de-sac		College or University	Coll/Univ
Circle		Military	Fort Belvoir
Geographic Offset or Corridor		Prison or Juvenile Detention Center	P/JDC
4WD Trail, Stairway, Alley, Walkway, or Ferry		Cemetery	Powell Cmtry
Railroad	Southern RR	Golf Course	Pinehurst GlfCrs
Pipeline or Power Line		National Park or Forest	Yosemite NP
Ridge or Fence		Other Park	St Francis Park
Property Line or Nonvisible Boundary		Outside Subject Area	
Perennial Stream	Tumbling Cr	Inset Area	A1
Intermittent Stream	Piney Cr		
Mountain Peak or Hill	Mt. Baker		

Where state, county, and/or MCD/CCD boundaries coincide, the map shows the boundary symbol for only the highest-ranking of these boundaries. Where American Indian reservation and American Indian tribal subdivision boundaries coincide, the map shows only the American Indian reservation boundaries.

Entity names are followed by either their FIPS code or census code; parentheses indicate a census code.

1 'MCD*' indicates a false MCD. These are for Census Bureau use only.

2 The CCD and CDP boundaries represent statistical entities only and are not updated through the BAS.

3 Incorporated place name color corresponds to the incorporated place fill color.

Due to space limitations, some road names, along with other feature and geography names on the map, may not be shown.

The Census Bureau stores primary and alternate road names, but only primary road names are used to label the roads on these maps.

Key to Adjacent Sheets

3	4	
7	8	
10	11	

Sheet Location within Entity

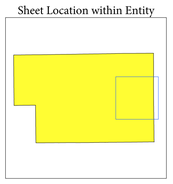

Sheet 8 of 11 PARENT sheets
Total Sheets: 13 (Index 1; Parent 11; Inset 1)

NAME: Alcorn County (003)
ENTITY TYPE: County or statistically equivalent entity
ST: Mississippi (28)

INDEX OR PARENT SHEET #: 008
INSET SHEET #: 000000

2020 COUNTY REF MAP (PARENT)

5340228003000000008000000

All legal boundaries and names are as reported through the 2020 Boundary and Annexation Survey (BAS) and Boundary Validation Program (BVP). The boundaries shown on this map are for Census Bureau statistical data collection and tabulation purposes only; their depiction and designation for statistical purposes does not constitute a determination of jurisdictional authority or rights of ownership or entitlement.

Data Source: U.S. Census Bureau's MAF/TIGER database (TAB20), November 2020
Created by Geography Division: December 08, 2020

U.S. DEPARTMENT OF COMMERCE U.S. Census Bureau

Projection: Albers Equal Area Conic
Datum: NAD 83
Spheroid: GRS 80
1st Standard Parallel: 30 57 15
2nd Standard Parallel: 34 11 14
Central Meridian: -89 52 02
Latitude of Projection's Origin: 30 08 45
False Easting: 0
False Northing: 0

0 0.5 1 1.5 2 2.5 Kilometers
0 0.3 0.6 0.9 1.2 1.5 Miles
The plotted map scale is 1:17,500

N W E S

Boundary and Annexation Survey (BAS) ID: 22800300000
BAS Submission Deadline: March 1, 2021

PDF versions of the BAS maps are available at:
www.census.gov/programs-surveys/bas/geographies.html

For more information, or to request additional maps, please email geo.bas@census.gov, call 1-800-972-5651, or visit www.census.gov/programs-surveys/bas.html.

United States Census Bureau

GOVERNMENTAL UNIT REFERENCE MAP (2020): Alcorn County, MS



GOVERNMENTAL UNIT REFERENCE MAP (2020): Alcorn County, MS

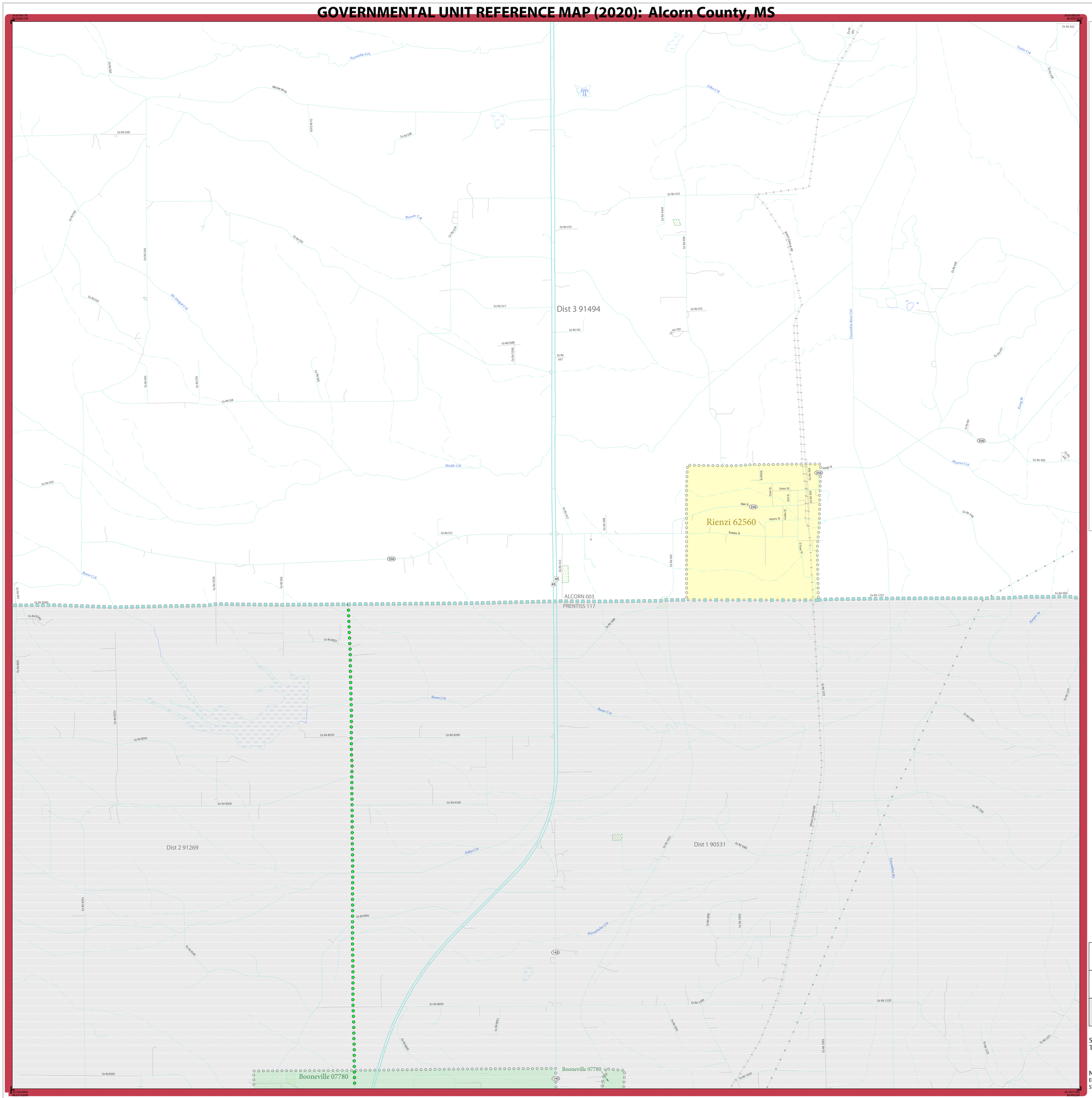

LEGEND

SYMBOL DESCRIPTION	SYMBOL	LABEL STYLE
Federal American Indian Reservation		L'ANSE RESERVATION (TA 1880)
Off-Reservation Trust Land		T1880
American Indian Tribal Subdivision		SHONTO (620)
Alaska Native Regional Corporation (ANRC)		*NANA ANRC 52120*
State (or statistically equivalent entity)		NEW YORK 36
County (or statistically equivalent entity)		ERIE 029
Minor Civil Division (MCD)[1]		Lee town 41460
Census County Division (CCD)[2]		*Jemez CCD 91650*
Consolidated City		MILFORD 47500
Incorporated Place[3]		Davis 18100
Census Designated Place (CDP)[2]		*Cochiti 16560*

DESCRIPTION	SYMBOL	DESCRIPTION	SYMBOL
Interstate	5	Water Body	Pleasant Lake
U.S. Highway	2	Swamp or Marsh	Okefenokee Swamp
State Highway	4	Glacier	Bering Glacier
Other Road	Marsh Ln	Airport, Airfield, or Helicopter Landing Pad	Dónárd Airport
Cul-de-sac		College or University	Coll/Univ
Circle		Military	Fort Belvoir
Geographic Offset or Corridor		Prison or Juvenile Detention Center	P/JDC
4WD Trail, Stairway, Alley, Walkway, or Ferry		Cemetery	Powell Cmtry
Railroad	Southern RR	Golf Course	Pinehurst GlfCrs
Pipeline or Power Line		National Park or Forest	Yosemite NP
Ridge or Fence		Other Park	St Francis Park
Property Line or Nonvisible Boundary		Outside Subject Area	
Perennial Stream	Tumbling Cr	Inset Area	A1
Intermittent Stream	Piney Cr		
Mountain Peak or Hill	Mt. Baker		

Where state, county, and/or MCD/CCD boundaries coincide, the map shows the boundary symbol for only the highest-ranking of these boundaries. Where American Indian reservation and American Indian tribal subdivision boundaries coincide, the map shows only the American Indian reservation boundaries.

Entity names are followed by either their FIPS code or census code; parentheses indicate a census code.

1 'MCD*' indicates a false MCD. These are for Census Bureau use only.

2 The CCD and CDP boundaries represent statistical entities only and are not updated through the BAS.

3 Incorporated place name color corresponds to the incorporated place fill color.

Due to space limitations, some road names, along with other feature and geography names on the map, may not be shown.

The Census Bureau stores primary and alternate road names, but only primary road names are used to label the roads on these maps.

Key to Adjacent Sheets

6	7	8
9	10	11

Sheet Location within Entity

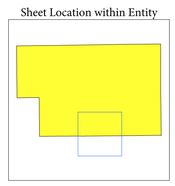

Sheet 10 of 11 PARENT sheets
Total Sheets: 13 (Index 1; Parent 11; Inset 1)

NAME: Alcorn County (003)
ENTITY TYPE: County or statistically equivalent entity
ST: Mississippi (28)

INDEX OR PARENT SHEET #: 010
INSET SHEET #: 000000

2020 COUNTY REF MAP (PARENT)

5340228003000000100000000

All legal boundaries and names are as reported through the 2020 Boundary and Annexation Survey (BAS) and Boundary Validation Program (BVP). The boundaries shown on this map are for Census Bureau statistical data collection and tabulation purposes only; their depiction and designation for statistical purposes does not constitute a determination of jurisdictional authority or rights of ownership or entitlement.

Data Source: U.S. Census Bureau's MAF/TIGER database (TAB20), November 2020
Created by Geography Division: December 08, 2020

U.S. DEPARTMENT OF COMMERCE U.S. Census Bureau

Projection: Albers Equal Area Conic
Datum: NAD 83
Spheroid: GRS 80
1st Standard Parallel: 30 57 15
2nd Standard Parallel: 34 11 14
Central Meridian: -89 52 02
Latitude of Projection's Origin: 30 08 45
False Easting: 0
False Northing: 0

0 0.5 1 1.5 2 2.5 Kilometers
0 0.3 0.6 0.9 1.2 1.5 Miles
The plotted map scale is 1:17,500

N W E S

Boundary and Annexation Survey (BAS) ID: 22800300000
BAS Submission Deadline: March 1, 2021

PDF versions of the BAS maps are available at:
www.census.gov/programs-surveys/bas/geographies.html

For more information, or to request additional maps, please email geo.bas@census.gov, call 1-800-972-5651, or visit www.census.gov/programs-surveys/bas.html.

United States Census Bureau

GOVERNMENTAL UNIT REFERENCE MAP (2020): Alcorn County, MS



GOVERNMENTAL UNIT REFERENCE MAP (2020): Alcorn County, MS

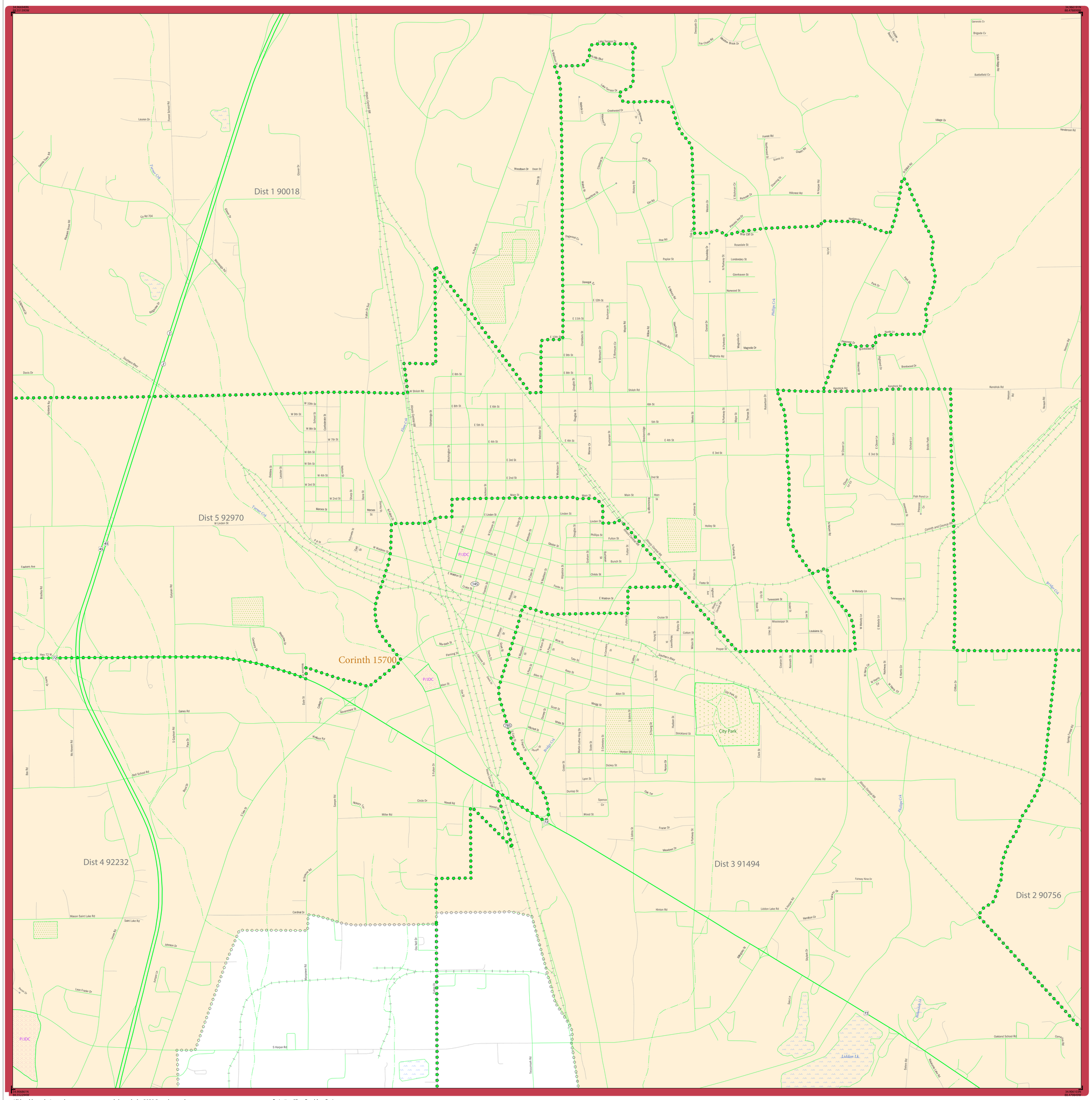

LEGEND

SYMBOL DESCRIPTION	SYMBOL	LABEL STYLE
Federal American Indian Reservation		L'ANSE RESERVATION (TA 1880)
Off-Reservation Trust Land		T1880
American Indian Tribal Subdivision		SHONTO (620)
Alaska Native Regional Corporation (ANRC)		NANA ANRC 52120
State (or statistically equivalent entity)		NEW YORK 36
County (or statistically equivalent entity)		ERIE 029
Minor Civil Division (MCD)[1]		Lee town 41460
Census County Division (CCD)[2]		Jemez CCD 91650
Consolidated City		MILFORD 47500
Incorporated Place[3]		Davis 18100
Census Designated Place (CDP)[2]		Cochiti 16560

DESCRIPTION	SYMBOL	DESCRIPTION	SYMBOL
Interstate	5	Water Body	Pleasant Lake
U.S. Highway	2	Swamp or Marsh	Okefenokee Swamp
State Highway	4	Glacier	Bering Glacier
Other Road	Marsh Ln	Airport, Airfield, or Helicopter Landing Pad	Dónard Airfield
Cul-de-sac		College or University	Coll/Univ
Circle		Military	Fort Belvoir
Geographic Offset or Corridor		Prison or Juvenile Detention Center	P/JDC
4WD Trail, Stairway, Alley, Walkway, or Ferry		Cemetery	Powell Cmtry
Railroad	Southern RR	Golf Course	Pinehurst GlfCrs
Pipeline or Power Line		National Park or Forest	Yosemite NP
Ridge or Fence		Other Park	St Francis Park
Property Line or Nonvisible Boundary		Outside Subject Area	
Perennial Stream	Tumbling Cr	Inset Area	A1
Intermittent Stream	Piney Cr		
Mountain Peak or Hill	Mt. Baker		

Where state, county, and/or MCD/CCD boundaries coincide, the map shows the boundary symbol for only the highest-ranking of these boundaries. Where American Indian reservation and American Indian tribal subdivision boundaries coincide, the map shows only the American Indian reservation boundaries.

Entity names are followed by either their FIPS code or census code; parentheses indicate a census code.

1 'MCD*' indicates a false MCD. These are for Census Bureau use only.

2 The CCD and CDP boundaries represent statistical entities only and are not updated through the BAS.

3 Incorporated place name color corresponds to the incorporated place fill color.

Due to space limitations, some road names, along with other feature and geography names on the map, may not be shown.

The Census Bureau stores primary and alternate road names, but only primary road names are used to label the roads on these maps.

Sheet Location within Entity

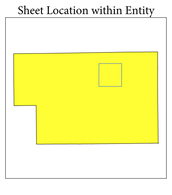

Sheet A1 of 1 INSET sheets
Total Sheets: 13 (Index 1; Parent 11; Inset 1)

NAME: Alcorn County (003)
ENTITY TYPE: County or statistically equivalent entity
ST: Mississippi (28)

INDEX OR PARENT SHEET #: 003
INSET SHEET #: 006501

2020 COUNTY REF MAP (INSET)

5340228003000000003006501

All legal boundaries and names are as reported through the 2020 Boundary and Annexation Survey (BAS) and Boundary Validation Program (BVP). The boundaries shown on this map are for Census Bureau statistical data collection and tabulation purposes only; their depiction and designation for statistical purposes does not constitute a determination of jurisdictional authority or rights of ownership or entitlement.

Data Source: U.S. Census Bureau's MAF/TIGER database (TAB20), November 2020
Created by Geography Division: December 08, 2020

U.S. DEPARTMENT OF COMMERCE U.S. Census Bureau

Projection: Albers Equal Area Conic
Datum: NAD 83
Spheroid: GRS 80
1st Standard Parallel: 30 57 15
2nd Standard Parallel: 34 11 14
Central Meridian: -89 52 02
Latitude of Projection's Origin: 30 08 45
False Easting: 0
False Northing: 0

0 0.2 0.4 0.6 0.8 1 Kilometers
0 0.1 0.2 0.3 0.4 0.5 Miles
The plotted map scale is 1:9,407

N W E S

Boundary and Annexation Survey (BAS) ID: 22800300000
BAS Submission Deadline: March 1, 2021

PDF versions of the BAS maps are available at: www.census.gov/programs-surveys/bas/geographies.html

For more information, or to request additional maps, please email geo.bas@census.gov, call 1-800-972-5651, or visit www.census.gov/programs-surveys/bas.html.

United States Census Bureau