GOVERNMENTAL UNIT REFERENCE MAP (2020): Jones County, MS

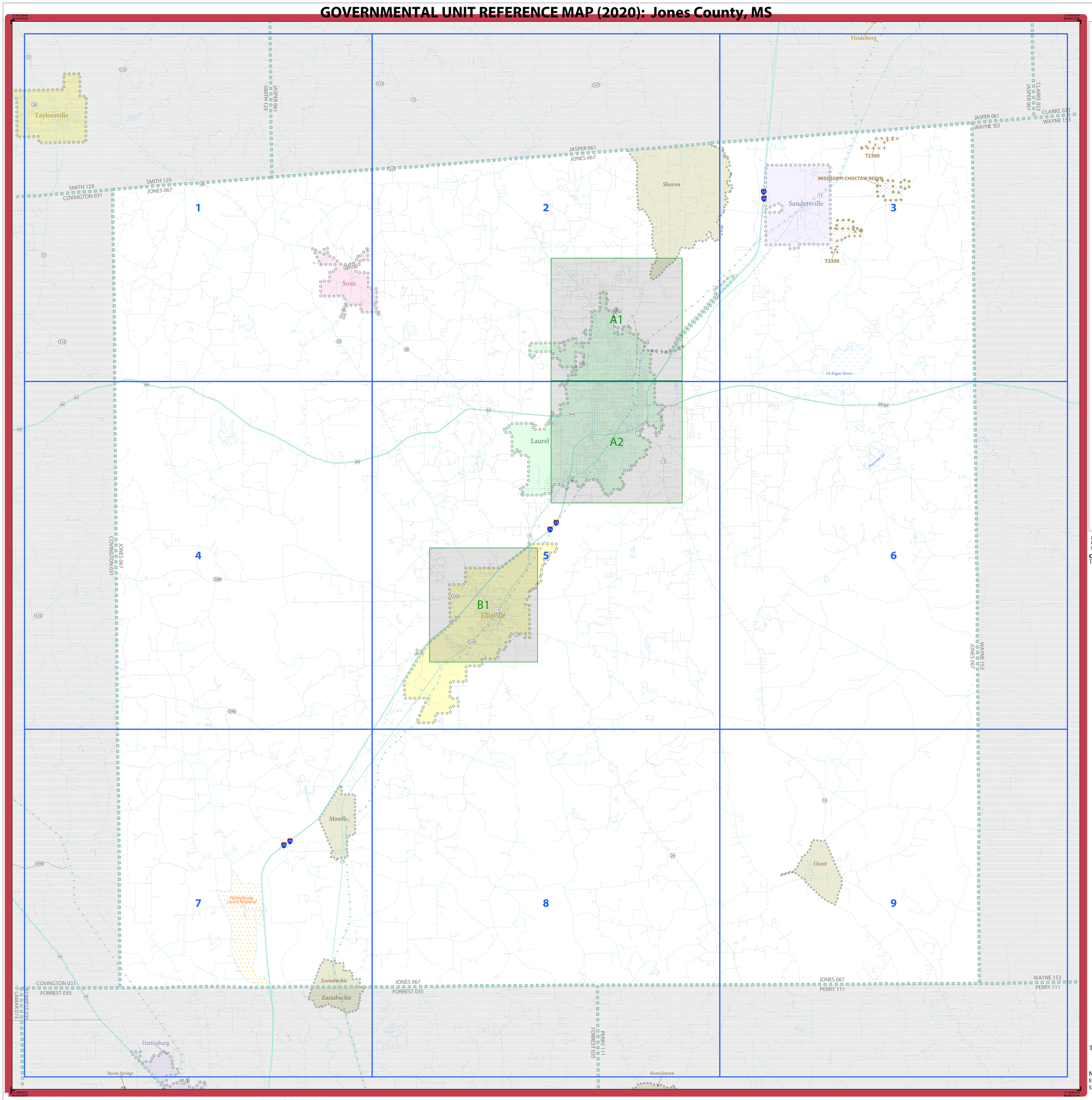

LEGEND

SYMBOL DESCRIPTION	SYMBOL	LABEL STYLE
Federal American Indian Reservation		L'ANSE RESERVATION (TA 1880)
Off-Reservation Trust Land		T1880
American Indian Tribal Subdivision		SHONTO (620)
Alaska Native Regional Corporation (ANRC)		*NANA ANRC 52120*
State (or statistically equivalent entity)		NEW YORK 36
County (or statistically equivalent entity)		ERIE 029
Minor Civil Division (MCD)[1]		Lee town 41460
Census County Division (CCD)[2]		*Jemez CCD 91650*
Consolidated City		MILFORD 47500
Incorporated Place[3]		Davis 18100
Census Designated Place (CDP)[2]		*Cochiti 16560*

DESCRIPTION	SYMBOL	DESCRIPTION	SYMBOL
Interstate	5	Water Body	*Pleasant Lake*
U.S. Highway	2	Swamp or Marsh	*Okefenokee Swamp*
State Highway	4	Glacier	*Bering Glacier*
Other Road	Marsh Ln	Airport, Airfield, or Helicopter Landing Pad	*Dönärd Airfield*
Cul-de-sac		College or University	Coll/Univ
Circle		Military	Fort Belvoir
Geographic Offset or Corridor		Prison or Juvenile Detention Center	P/JDC
4WD Trail, Stairway, Alley, Walkway, or Ferry		Cemetery	Powell Cmtry
Railroad	Southern RR	Golf Course	Pinehurst GlfCrs
Pipeline or Power Line		National Park or Forest	Yosemite NP
Ridge or Fence		Other Park	St Francis Park
Property Line or Nonvisible Boundary		Outside Subject Area	
Perennial Stream	*Tumbling Cr*	Inset Area	A1
Intermittent Stream	*Piney Cr*		
Mountain Peak or Hill	*Mt. Baker*		

Where state, county, and/or MCD/CCD boundaries coincide, the map shows the boundary symbol for only the highest-ranking of these boundaries. Where American Indian reservation and American Indian tribal subdivision boundaries coincide, the map shows only the American Indian reservation boundaries.

Entity names are followed by either their FIPS code or census code; parentheses indicate a census code.

1 "MCD" indicates a false MCD. These are for Census Bureau use only.

2 The CCD and CDP boundaries represent statistical entities only and are not updated through the BAS.

3 Incorporated place name color corresponds to the incorporated place fill color.

Due to space limitations, some road names, along with other feature and geography names on the map, may not be shown.

The Census Bureau stores primary and alternate road names, but only primary road names are used to label the roads on these maps.

Note: This index map sheet provides the map sheet configuration in relation to the subject entity. Due to scale limitations, map content may be simplified. Refer to parent and/or inset map sheets for detailed map content.

OFF-RESERVATION TRUST LAND NAMES
T2300 Mississippi Choctaw

Total Sheets: 13 (Index 1; Parent 9; Inset 3)

NAME: Jones County (067)
ENTITY TYPE: County or statistically equivalent entity
ST: Mississippi (28)

INDEX OR PARENT SHEET #: 000
INSET SHEET #: 000000

2020 COUNTY REF MAP (INDEX)
5340228067000000000000

All legal boundaries and names are as reported through the 2020 Boundary and Annexation Survey (BAS) and Boundary Validation Program (BVP). The boundaries shown on this map are for Census Bureau statistical data collection and tabulation purposes only; their depiction and designation for statistical purposes does not constitute a determination of jurisdictional authority or rights of ownership or entitlement.

Data Source: U.S. Census Bureau's MAF/TIGER database (TAB20), November 2020
Created by Geography Division: December 08, 2020

U.S. DEPARTMENT OF COMMERCE U.S. Census Bureau

Projection: Albers Equal Area Conic
Datum: NAD 83
Spheroid: GRS 80
1st Standard Parallel: 30 57 15
2nd Standard Parallel: 34 11 14
Central Meridian: -89 52 02
Latitude of Projection's Origin: 30 08 45
False Easting: 0
False Northing: 0

0 2 4 6 8 10 Kilometers
0 1 2 3 4 5 Miles
The plotted map scale is 1:73,692

N W E S

Boundary and Annexation Survey (BAS) ID: 22806700000
BAS Submission Deadline: March 1, 2021

PDF versions of the BAS maps are available at:
www.census.gov/programs-surveys/bas/geographies.html

For more information, or to request additional maps, please email geo.bas@census.gov, call 1-800-972-5651, or visit www.census.gov/programs-surveys/bas.html.

United States Census Bureau

GOVERNMENTAL UNIT REFERENCE MAP (2020): Jones County, MS

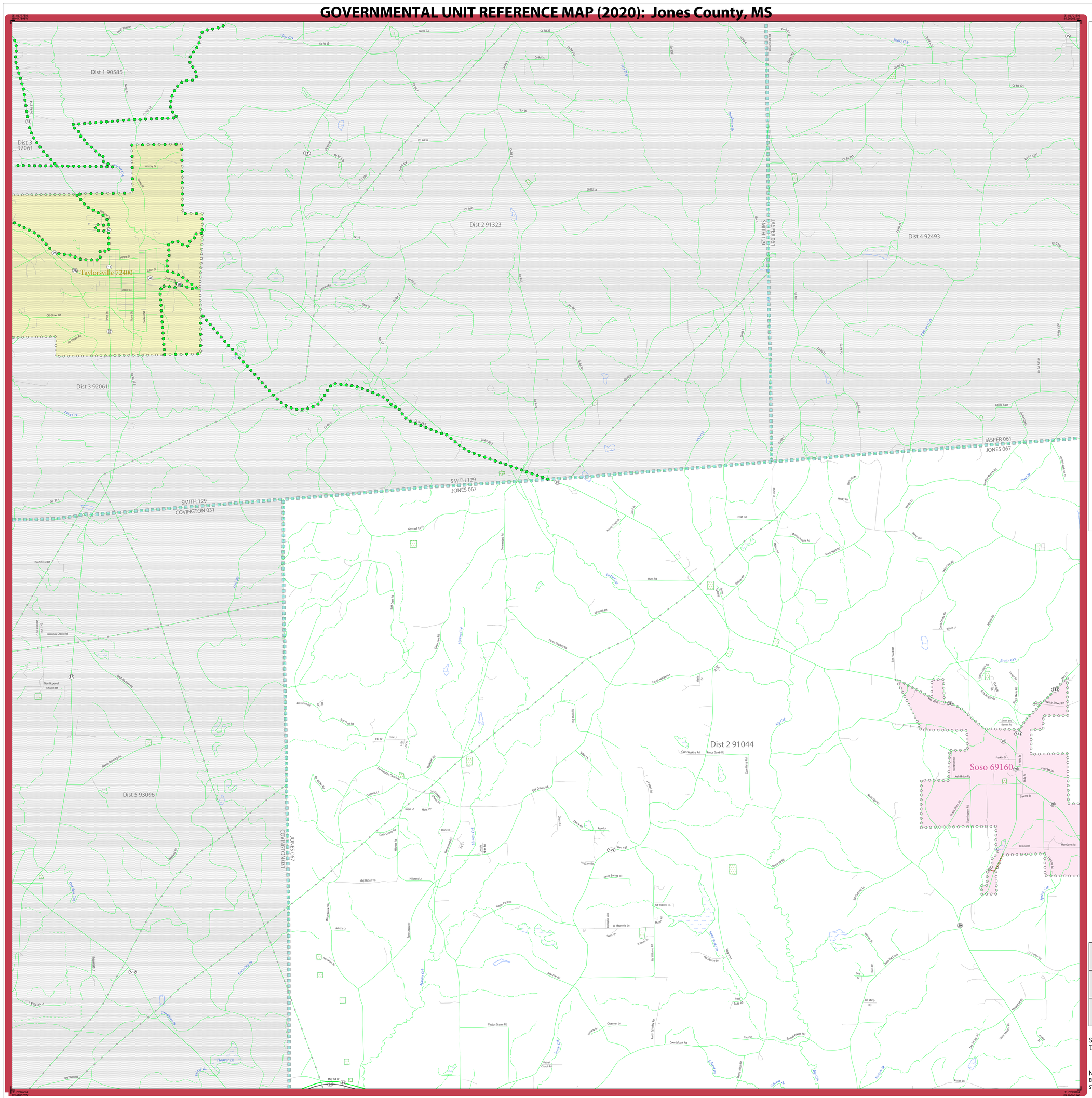

LEGEND

SYMBOL DESCRIPTION	SYMBOL	LABEL STYLE
Federal American Indian Reservation		L'ANSE RESERVATION (TA 1880)
Off-Reservation Trust Land		T1880
American Indian Tribal Subdivision		SHONTO (620)
Alaska Native Regional Corporation (ANRC)		*NANA ANRC 52120*
State (or statistically equivalent entity)		NEW YORK 36
County (or statistically equivalent entity)		ERIE 029
Minor Civil Division (MCD)[1]		Lee town 41460
Census County Division (CCD)[2]		*Jemez CCD 91650*
Consolidated City		MILFORD 47500
Incorporated Place[3]		Davis 18100
Census Designated Place (CDP)[2]		*Cochiti 16560*

DESCRIPTION	SYMBOL	DESCRIPTION	SYMBOL
Interstate	5	Water Body	*Pleasant Lake*
U.S. Highway	2	Swamp or Marsh	*Okefenokee Swamp*
State Highway	4	Glacier	*Bering Glacier*
Other Road	Marsh Ln	Airport, Airfield, or Helicopter Landing Pad	Dónald Airport
Cul-de-sac		College or University	Coll/Univ
Circle		Military	Fort Belvoir
Geographic Offset or Corridor		Prison or Juvenile Detention Center	PJDC
4WD Trail, Stairway, Alley, Walkway, or Ferry		Cemetery	Powell Cmtry
Railroad	Southern RR	Golf Course	Pinehurst GlfCrs
Pipeline or Power Line		National Park or Forest	Yosemite NP
Ridge or Fence		Other Park	St Francis Park
Property Line or Nonvisible Boundary		Outside Subject Area	
Perennial Stream	*Tumbling Cr*	Inset Area	A1
Intermittent Stream	*Piney Cr*		
Mountain Peak or Hill	*Mt. Baker*		

Where state, county, and/or MCD/CCD boundaries coincide, the map shows the boundary symbol for only the highest-ranking of these boundaries. Where American Indian reservation and American Indian tribal subdivision boundaries coincide, the map shows only the American Indian reservation boundaries.

Entity names are followed by either their FIPS code or census code; parentheses indicate a census code.

1 'MCD*' indicates a false MCD. These are for Census Bureau use only.

2 The CCD and CDP boundaries represent statistical entities only and are not updated through the BAS.

3 Incorporated place name color corresponds to the incorporated place fill color.

Due to space limitations, some road names, along with other feature and geography names on the map, may not be shown.

The Census Bureau stores primary and alternate road names, but only primary road names are used to label the roads on these maps.

Key to Adjacent Sheets

	1	2
	4	5

Sheet Location within Entity

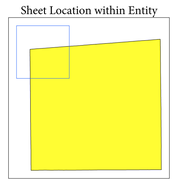

Sheet 1 of 9 PARENT sheets
Total Sheets: 13 (Index 1; Parent 9; Inset 3)

NAME: Jones County (067)
ENTITY TYPE: County or statistically equivalent entity
ST: Mississippi (28)

INDEX OR PARENT SHEET #: 001
INSET SHEET #: 000000

2020 COUNTY REF MAP (PARENT)

5340228067000000001000000

All legal boundaries and names are as reported through the 2020 Boundary and Annexation Survey (BAS) and Boundary Validation Program (BVP). The boundaries shown on this map are for Census Bureau statistical data collection and tabulation purposes only; their depiction and designation for statistical purposes does not constitute a determination of jurisdictional authority or rights of ownership or entitlement.

Data Source: U.S. Census Bureau's MAF/TIGER database (TAB20), November 2020
Created by Geography Division: December 08, 2020

U.S. DEPARTMENT OF COMMERCE U.S. Census Bureau

Projection: Albers Equal Area Conic
Datum: NAD 83
Spheroid: GRS 80
1st Standard Parallel: 30 57 15
2nd Standard Parallel: 34 11 14
Central Meridian: -89 52 02
Latitude of Projection's Origin: 30 08 45
False Easting: 0
False Northing: 0

0 0.7 1.4 2.1 2.8 3.5 Kilometers
0 0.4 0.8 1.2 1.6 2 Miles
The plotted map scale is 1:24,000

N W E S

Boundary and Annexation Survey (BAS) ID: 22806700000
BAS Submission Deadline: March 1, 2021

PDF versions of the BAS maps are available at:
www.census.gov/programs-surveys/bas/geographies.html

For more information, or to request additional maps, please email geo.bas@census.gov, call 1-800-972-5651, or visit www.census.gov/programs-surveys/bas.html.

United States Census Bureau

GOVERNMENTAL UNIT REFERENCE MAP (2020): Jones County, MS

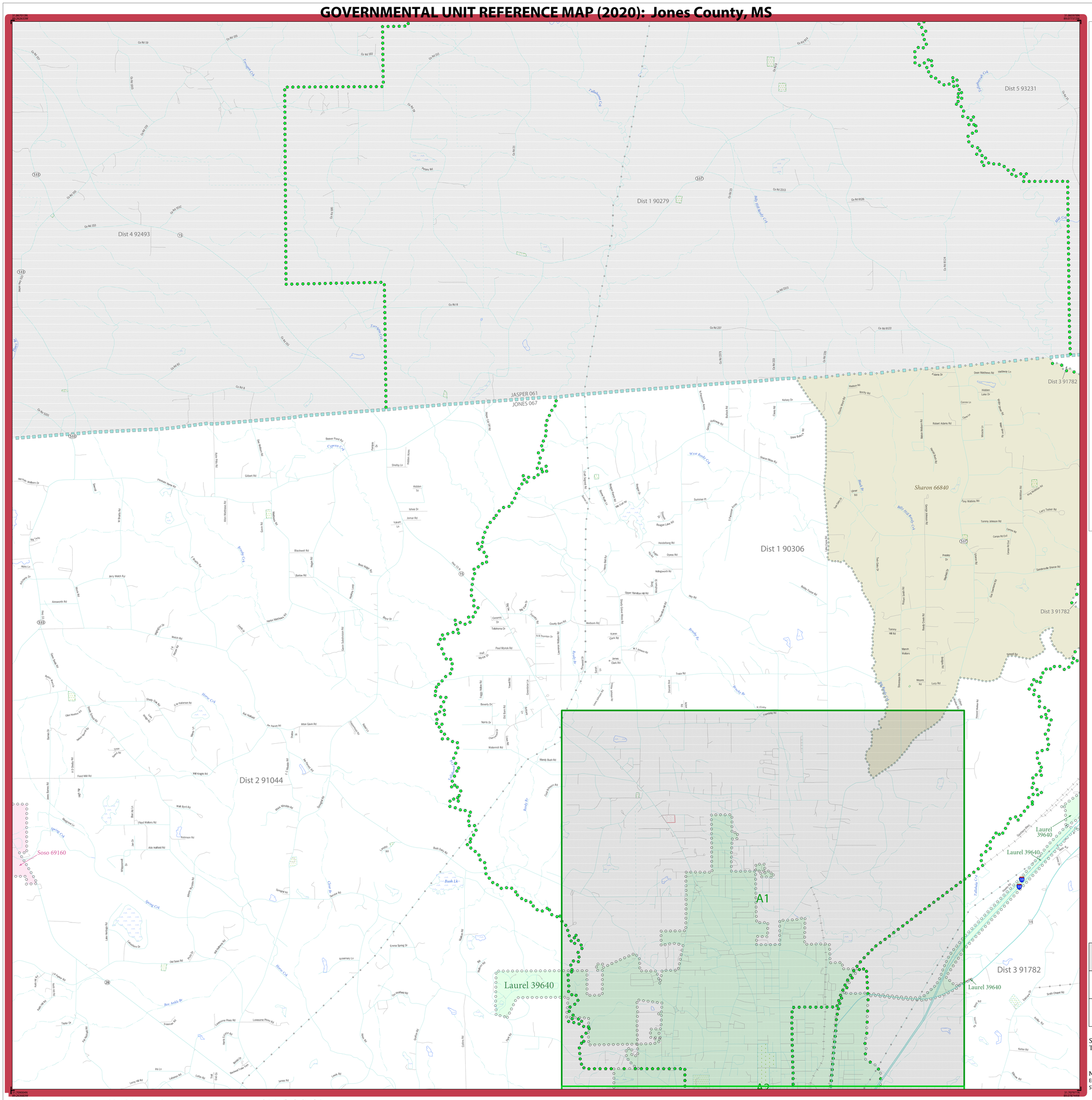

LEGEND

SYMBOL DESCRIPTION	SYMBOL	LABEL STYLE
Federal American Indian Reservation		L'ANSE RESERVATION (TA 1880)
Off-Reservation Trust Land		T1880
American Indian Tribal Subdivision		SHONTO (620)
Alaska Native Regional Corporation (ANRC)		NANA ANRC 52120
State (or statistically equivalent entity)		NEW YORK 36
County (or statistically equivalent entity)		ERIE 029
Minor Civil Division (MCD)[1]		Lee town 41460
Census County Division (CCD)[2]		Jemez CCD 91650
Consolidated City		MILFORD 47500
Incorporated Place[3]		Davis 18100
Census Designated Place (CDP)[2]		Cochiti 16560

DESCRIPTION	SYMBOL
Interstate	
U.S. Highway	
State Highway	
Other Road	Marsh Ln
Cul-de-sac	
Circle	
Geographic Offset or Corridor	
4WD Trail, Stairway, Alley, Walkway, or Ferry	
Railroad	Southern RR
Pipeline or Power Line	
Ridge or Fence	
Property Line or Nonvisible Boundary	
Perennial Stream	Tumbling Cr
Intermittent Stream	Piney Cr
Mountain Peak or Hill	Mt. Boker

DESCRIPTION	SYMBOL
Water Body	Pleasant Lake
Swamp or Marsh	Okefenokee Swamp
Glacier	Bering Glacier
Airport, Airfield, or Helicopter Landing Pad	Donald Airport
College or University	Coll/Univ
Military	Fort Belvoir
Prison or Juvenile Detention Center	P/JDC
Cemetery	Powell Cmtry
Golf Course	Pinehurst Gl/Crs
National Park or Forest	Yosemite NP
Other Park	St Francis Park
Outside Subject Area	
Inset Area	A1

Where state, county, and/or MCD/CCD boundaries coincide, the map shows the boundary symbol for only the highest-ranking of these boundaries. Where American Indian reservation and American Indian tribal subdivision boundaries coincide, the map shows only the American Indian reservation boundaries.

Entity names are followed by either their FIPS code or census code; parentheses indicate a census code.

1 'MCD*' indicates a false MCD. These are for Census Bureau use only.

2 The CCD and CDP boundaries represent statistical entities only and are not updated through the BAS.

3 Incorporated place name color corresponds to the incorporated place fill color.

Due to space limitations, some road names, along with other feature and geography names on the map, may not be shown.

The Census Bureau stores primary and alternate road names, but only primary road names are used to label the roads on these maps.

Key to Adjacent Sheets

1	2	3
4	5	6

Sheet Location within Entity

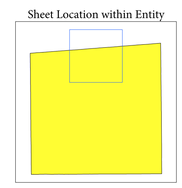

Sheet 2 of 9 PARENT sheets
Total Sheets: 13 (Index 1; Parent 9; Inset 3)

NAME: Jones County (067)
ENTITY TYPE: County or statistically equivalent entity
ST: Mississippi (28)

INDEX OR PARENT SHEET #: 002
INSET SHEET #: 000000

2020 COUNTY REF MAP (PARENT)

5340228067000000002000000

All legal boundaries and names are as reported through the 2020 Boundary and Annexation Survey (BAS) and Boundary Validation Program (BVP). The boundaries shown on this map are for Census Bureau statistical data collection and tabulation purposes only; their depiction and designation for statistical purposes does not constitute a determination of jurisdictional authority or rights of ownership or entitlement.

Data Source: U.S. Census Bureau's MAF/TIGER database (TAB20), November 2020
Created by Geography Division: December 08, 2020

U.S. DEPARTMENT OF COMMERCE U.S. Census Bureau

Projection: Albers Equal Area Conic
Datum: NAD 83
Spheroid: GRS 80
1st Standard Parallel: 30 57 15
2nd Standard Parallel: 34 11 14
Central Meridian: -89 52 02
Latitude of Projection's Origin: 30 08 45
False Easting: 0
False Northing: 0

0 0.7 1.4 2.1 2.8 3.5 Kilometers
0 0.4 0.8 1.2 1.6 2 Miles
The plotted map scale is 1:24,000

N W E S

Boundary and Annexation Survey (BAS) ID: 22806700000
BAS Submission Deadline: March 1, 2021

PDF versions of the BAS maps are available at:
www.census.gov/programs-surveys/bas/geographies.html

For more information, or to request additional maps, please email geo.bas@census.gov, call 1-800-972-5651, or visit www.census.gov/programs-surveys/bas.html.

United States Census Bureau

GOVERNMENTAL UNIT REFERENCE MAP (2020): Jones County, MS

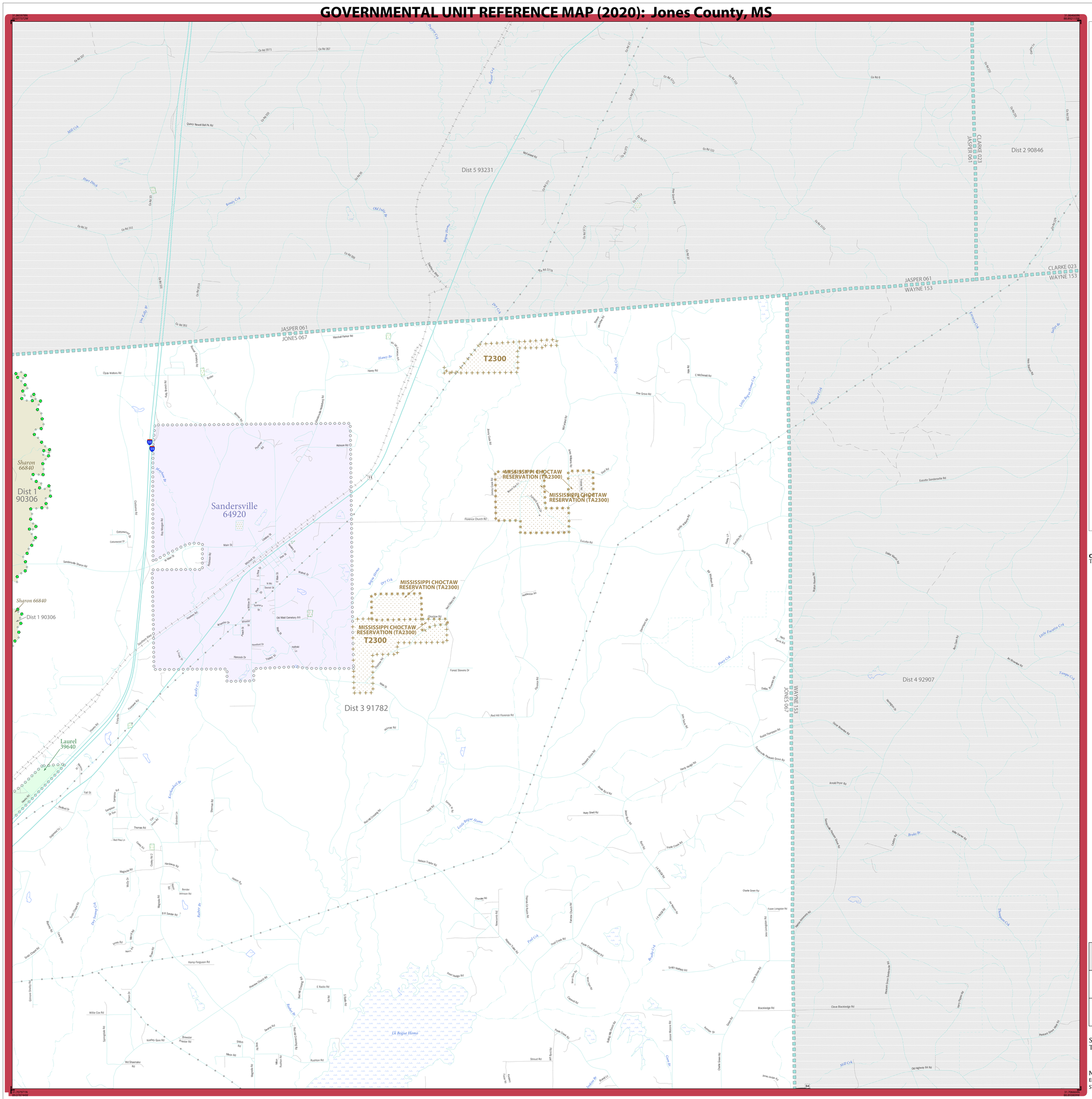

LEGEND

SYMBOL DESCRIPTION	SYMBOL	LABEL STYLE
Federal American Indian Reservation		L'ANSE RESERVATION (TA 1880)
Off-Reservation Trust Land		T1880
American Indian Tribal Subdivision		SHONTO (620)
Alaska Native Regional Corporation (ANRC)		*NANA ANRC 52120*
State (or statistically equivalent entity)		NEW YORK 36
County (or statistically equivalent entity)		ERIE 029
Minor Civil Division (MCD)[1]		Lee town 41460
Census County Division (CCD)[2]		*Jemez CCD 91650*
Consolidated City		MILFORD 47500
Incorporated Place[3]		Davis 18100
Census Designated Place (CDP)[2]		*Cochiti 16560*

DESCRIPTION	SYMBOL	DESCRIPTION	SYMBOL
Interstate	5	Water Body	*Pleasant Lake*
U.S. Highway	2	Swamp or Marsh	*Okefenokee Swamp*
State Highway	4	Glacier	*Bering Glacier*
Other Road	Marsh Ln	Airport, Airfield, or Helicopter Landing Pad	Dönärd Airport
Cul-de-sac		College or University	Coll/Univ
Circle		Military	Fort Belvoir
Geographic Offset or Corridor		Prison or Juvenile Detention Center	P/JDC
4WD Trail, Stairway, Alley, Walkway, or Ferry		Cemetery	Powell Cmtry
Railroad	Southern RR	Golf Course	Pinehurst GlfCrs
Pipeline or Power Line		National Park or Forest	Yosemite NP
Ridge or Fence		Other Park	St Francis Park
Property Line or Nonvisible Boundary		Outside Subject Area	
Perennial Stream	*Tumbling Cr*	Inset Area	A1
Intermittent Stream	*Piney Cr*		
Mountain Peak or Hill	*Mt. Baker*		

Where state, county, and/or MCD/CCD boundaries coincide, the map shows the boundary symbol for only the highest-ranking of these boundaries. Where American Indian reservation and American Indian tribal subdivision boundaries coincide, the map shows only the American Indian reservation boundaries.

Entity names are followed by either their FIPS code or census code; parentheses indicate a census code.

1 'MCD*' indicates a false MCD. These are for Census Bureau use only.

2 The CCD and CDP boundaries represent statistical entities only and are not updated through the BAS.

3 Incorporated place name color corresponds to the incorporated place fill color.

Due to space limitations, some road names, along with other feature and geography names on the map, may not be shown.

The Census Bureau stores primary and alternate road names, but only primary road names are used to label the roads on these maps.

OFF-RESERVATION TRUST LAND NAMES
T2300 Mississippi Choctaw

Key to Adjacent Sheets

2	3	
5	6	

Sheet Location within Entity

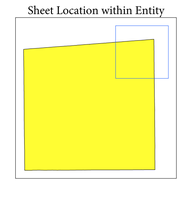

Sheet 3 of 9 PARENT sheets
Total Sheets: 13 (Index 1; Parent 9; Inset 3)

NAME: Jones County (067)
ENTITY TYPE: County or statistically equivalent entity
ST: Mississippi (28)

INDEX OR PARENT SHEET #: 003
INSET SHEET #: 000000

2020 COUNTY REF MAP (PARENT)

5340228067000000003000000

All legal boundaries and names are as reported through the 2020 Boundary and Annexation Survey (BAS) and Boundary Validation Program (BVP). The boundaries shown on this map are for Census Bureau statistical data collection and tabulation purposes only; their depiction and designation for statistical purposes does not constitute a determination of jurisdictional authority or rights of ownership or entitlement.

Data Source: U.S. Census Bureau's MAF/TIGER database (TAB20), November 2020
Created by Geography Division: December 08, 2020

U.S. DEPARTMENT OF COMMERCE U.S. Census Bureau

Projection: Albers Equal Area Conic
Datum: NAD 83
Spheroid: GRS 80
1st Standard Parallel: 30 57 15
2nd Standard Parallel: 34 11 14
Central Meridian: -89 52 02
Latitude of Projection's Origin: 30 08 45
False Easting: 0
False Northing: 0

0 0.7 1.4 2.1 2.8 3.5 Kilometers
0 0.4 0.8 1.2 1.6 2 Miles
The plotted map scale is 1:24,000

N W E S

Boundary and Annexation Survey (BAS) ID: 22806700000
BAS Submission Deadline: March 1, 2021

PDF versions of the BAS maps are available at:
www.census.gov/programs-surveys/bas/geographies.html

For more information, or to request additional maps, please email geo.bas@census.gov, call 1-800-972-5651, or visit www.census.gov/programs-surveys/bas.html.

United States Census Bureau

GOVERNMENTAL UNIT REFERENCE MAP (2020): Jones County, MS

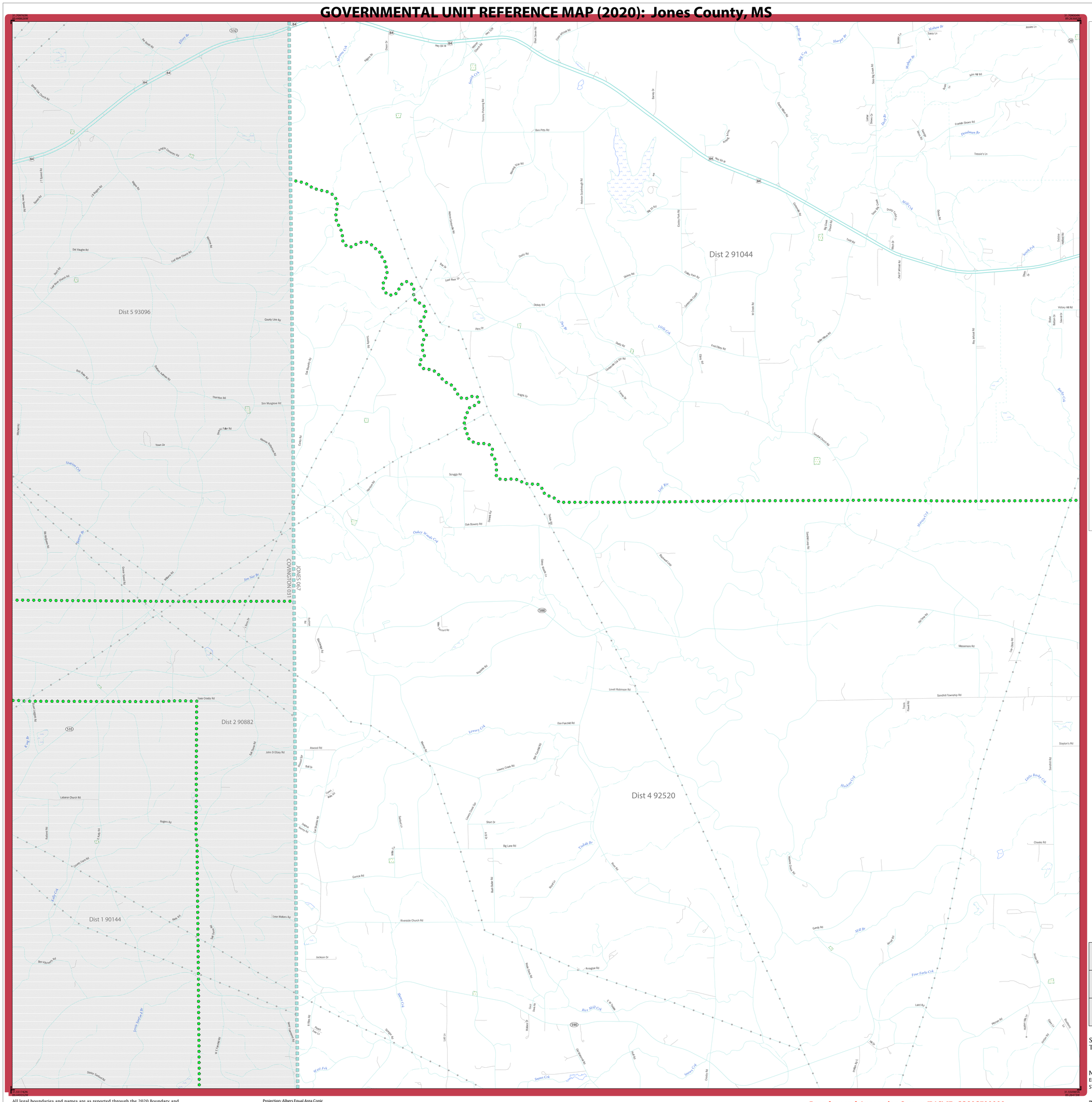

LEGEND

SYMBOL DESCRIPTION	SYMBOL	LABEL STYLE
Federal American Indian Reservation		L'ANSE RESERVATION (TA 1880)
Off-Reservation Trust Land		T1880
American Indian Tribal Subdivision		SHONTO (620)
Alaska Native Regional Corporation (ANRC)		NANA ANRC 52120
State (or statistically equivalent entity)		NEW YORK 36
County (or statistically equivalent entity)		ERIE 029
Minor Civil Division (MCD)[1]		Lee town 41460
Census County Division (CCD)[2]		Jemez CCD 91650
Consolidated City		MILFORD 47500
Incorporated Place[3]		Davis 18100
Census Designated Place (CDP)[2]		Cochiti 16560

DESCRIPTION	SYMBOL
Interstate	5
U.S. Highway	2
State Highway	4
Other Road	Marsh Ln
Cul-de-sac	
Circle	
Geographic Offset or Corridor	
4WD Trail, Stairway, Alley, Walkway, or Ferry	
Railroad	Southern RR
Pipeline or Power Line	
Ridge or Fence	
Property Line or Nonvisible Boundary	
Perennial Stream	Tumbling Cr
Intermittent Stream	Piney Cr
Mountain Peak or Hill	Mt. Baker

DESCRIPTION	SYMBOL
Water Body	Pleasant Lake
Swamp or Marsh	Okefenokee Swamp
Glacier	Bering Glacier
Airport, Airfield, or Helicopter Landing Pad	Dönärd Airfield
College or University	Coll/Univ
Military	Fort Belvoir
Prison or Juvenile Detention Center	PJDC
Cemetery	Powell Cmtry
Golf Course	Pinehurst GlfCrs
National Park or Forest	Yosemite NP
Other Park	St Francis Park
Outside Subject Area	
Inset Area	A1

Where state, county, and/or MCD/CCD boundaries coincide, the map shows the boundary symbol for only the highest-ranking of these boundaries. Where American Indian reservation and American Indian tribal subdivision boundaries coincide, the map shows only the American Indian reservation boundaries.

Entity names are followed by either their FIPS code or census code; parentheses indicate a census code.

1 'MCD*' indicates a false MCD. These are for Census Bureau use only.

2 The CCD and CDP boundaries represent statistical entities only and are not updated through the BAS.

3 Incorporated place name color corresponds to the incorporated place fill color.

Due to space limitations, some road names, along with other feature and geography names on the map, may not be shown.

The Census Bureau stores primary and alternate road names, but only primary road names are used to label the roads on these maps.

Key to Adjacent Sheets

	1	2
	4	5
	7	8

Sheet Location within Entity

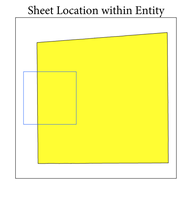

Sheet 4 of 9 PARENT sheets
Total Sheets: 13 (Index 1; Parent 9; Inset 3)

NAME: Jones County (067)
ENTITY TYPE: County or statistically equivalent entity
ST: Mississippi (28)

INDEX OR PARENT SHEET #: 004
INSET SHEET #: 000000

2020 COUNTY REF MAP (PARENT)

5340228067000000004000000

All legal boundaries and names are as reported through the 2020 Boundary and Annexation Survey (BAS) and Boundary Validation Program (BVP). The boundaries shown on this map are for Census Bureau statistical data collection and tabulation purposes only; their depiction and designation for statistical purposes does not constitute a determination of jurisdictional authority or rights of ownership or entitlement.

Data Source: U.S. Census Bureau's MAF/TIGER database (TAB20), November 2020
Created by Geography Division: December 08, 2020

U.S. DEPARTMENT OF COMMERCE U.S. Census Bureau

Projection: Albers Equal Area Conic
Datum: NAD 83
Spheroid: GRS 80
1st Standard Parallel: 30 57 15
2nd Standard Parallel: 34 11 14
Central Meridian: -89 52 02
Latitude of Projection's Origin: 30 08 45
False Easting: 0
False Northing: 0

0 0.7 1.4 2.1 2.8 3.5 Kilometers
0 0.4 0.8 1.2 1.6 2 Miles
The plotted map scale is 1:24,000

N W E S

Boundary and Annexation Survey (BAS) ID: 22806700000
BAS Submission Deadline: March 1, 2021

PDF versions of the BAS maps are available at:
www.census.gov/programs-surveys/bas/geographies.html

For more information, or to request additional maps, please email geo.bas@census.gov, call 1-800-972-5651, or visit www.census.gov/programs-surveys/bas.html.

GOVERNMENTAL UNIT REFERENCE MAP (2020): Jones County, MS

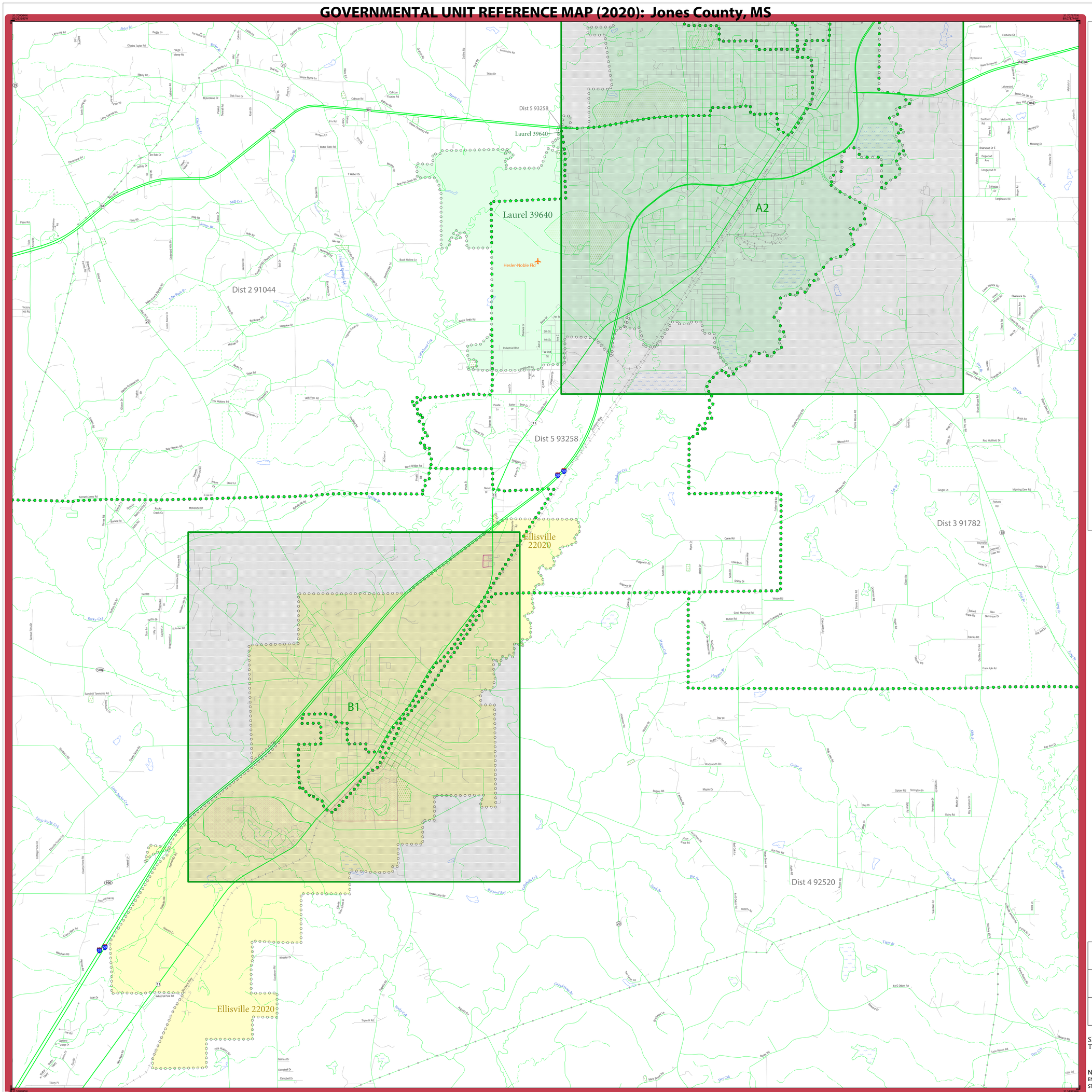

LEGEND

SYMBOL DESCRIPTION	SYMBOL	LABEL STYLE
Federal American Indian Reservation		L'ANSE RESERVATION (TA 1880)
Off-Reservation Trust Land		T1880
American Indian Tribal Subdivision		SHONTO (620)
Alaska Native Regional Corporation (ANRC)		*NANA ANRC 52120*
State (or statistically equivalent entity)		NEW YORK 36
County (or statistically equivalent entity)		ERIE 029
Minor Civil Division (MCD)[1]		Lee town 41460
Census County Division (CCD)[2]		*Jemez CCD 91650*
Consolidated City		MILFORD 47500
Incorporated Place[3]		Davis 18100
Census Designated Place (CDP)[2]		*Cochiti 16560*

DESCRIPTION	SYMBOL
Interstate	5
U.S. Highway	2
State Highway	4
Other Road	Marsh Ln
Cul-de-sac	
Circle	
Geographic Offset or Corridor	
4WD Trail, Stairway, Alley, Walkway, or Ferry	
Railroad	Southern RR
Pipeline or Power Line	
Ridge or Fence	
Property Line or Nonvisible Boundary	
Perennial Stream	*Tumbling Cr*
Intermittent Stream	*Piney Cr*
Mountain Peak or Hill	*Mt. Baker*

DESCRIPTION	SYMBOL
Water Body	*Pleasant Lake*
Swamp or Marsh	*Okefenokee Swamp*
Glacier	*Bering Glacier*
Airport, Airfield, or Helicopter Landing Pad	Dónard Airfield
College or University	Coll/Univ
Military	Fort Belvoir
Prison or Juvenile Detention Center	P/JDC
Cemetery	Powell Cmtry
Golf Course	Pinehurst GlfCrs
National Park or Forest	Yosemite NP
Other Park	St Francis Park
Outside Subject Area	
Inset Area	A1

Where state, county, and/or MCD/CCD boundaries coincide, the map shows the boundary symbol for only the highest-ranking of these boundaries. Where American Indian reservation and American Indian tribal subdivision boundaries coincide, the map shows only the American Indian reservation boundaries.

Entity names are followed by either their FIPS code or census code; parentheses indicate a census code.

1 'MCD*' indicates a false MCD. These are for Census Bureau use only.

2 The CCD and CDP boundaries represent statistical entities only and are not updated through the BAS.

3 Incorporated place name color corresponds to the incorporated place fill color.

Due to space limitations, some road names, along with other feature and geography names on the map, may not be shown.

The Census Bureau stores primary and alternate road names, but only primary road names are used to label the roads on these maps.

Key to Adjacent Sheets

1	2	3
4	5	6
7	8	9

Sheet Location within Entity

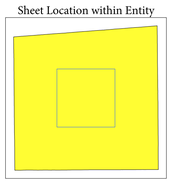

Sheet 5 of 9 PARENT sheets
Total Sheets: 13 (Index 1; Parent 9; Inset 3)

NAME: Jones County (067)
ENTITY TYPE: County or statistically equivalent entity
ST: Mississippi (28)

INDEX OR PARENT SHEET #: 005
INSET SHEET #: 000000

2020 COUNTY REF MAP (PARENT)

5340228067000000005000000

All legal boundaries and names are as reported through the 2020 Boundary and Annexation Survey (BAS) and Boundary Validation Program (BVP). The boundaries shown on this map are for Census Bureau statistical data collection and tabulation purposes only; their depiction and designation for statistical purposes does not constitute a determination of jurisdictional authority or rights of ownership or entitlement.

Data Source: U.S. Census Bureau's MAF/TIGER database (TAB20), November 2020
Created by Geography Division: December 08, 2020

U.S. DEPARTMENT OF COMMERCE U.S. Census Bureau

Projection: Albers Equal Area Conic
Datum: NAD 83
Spheroid: GRS 80
1st Standard Parallel: 30 57 15
2nd Standard Parallel: 34 11 14
Central Meridian: -89 52 02
Latitude of Projection's Origin: 30 08 45
False Easting: 0
False Northing: 0

0 0.7 1.4 2.1 2.8 3.5 Kilometers
0 0.4 0.8 1.2 1.6 2 Miles
The plotted map scale is 1:24,000

N W E S

Boundary and Annexation Survey (BAS) ID: 22806700000
BAS Submission Deadline: March 1, 2021

PDF versions of the BAS maps are available at:
www.census.gov/programs-surveys/bas/geographies.html

For more information, or to request additional maps, please email geo.bas@census.gov, call 1-800-972-5651, or visit www.census.gov/programs-surveys/bas.html.

United States Census Bureau

GOVERNMENTAL UNIT REFERENCE MAP (2020): Jones County, MS


Dist 3 91782
Dist 4 92907
Dist 4 92520
Dist 5 93645
WAYNE 153
JONES 067
Masonite Lk
LK Bogue Homo
Mill Crk
Big Spring Branch
Tenk Mill Crk
Little Tiger Crk
Little Camp Crk
Camp Crk
Bull Br
Dry Crk
Bogue Homo
Bogue Homo Crk
Dry Swamp Crk
Rich Branch Crk
Long Br
Old Field Br
Glad Br
Double Br
Thompson Crk
Big Tiger Crk
Cully Br
Scott Walker Cr
Old Hwy 84
Hwy 184
Hwy 84
Old Hwy 84 E
Bill Touchstone Rd
Major Reid Rd
Reid Rd
Blackledge Dr
Murrick Rd
Lower Murrick Rd
Mill Creek Rd
Broad Head Rd
Old Camp Rd
Old Chitwood Rd
Springfield Rd
Springfield Bethlehem Rd
Springfield Murrick Rd
Wooten Dean Rd
Pine Lake Beach Rd
Claude Shoemake Dr
Hub Overstreet Dr
Joe Shoemake Dr
Old Hwy 84 W
Sandfield
Megan Ln
Sunset Vlg Rd
Russell Williams Rd
Hope Ln
Rd 212B
Rd 201D
Rd 234
Rd 201
Rd 201-E1
Rd 201-E
Rd 201-C1
Rd 203
Rd 218
Rd 215B
Rd 215
Rd 215A
Rd 215D
Rd 215E
Rd 215F
Rd 215G
Rd 215H
Rd 215J
Rd 215K
Rd 215L
Rd 215M
Rd 215N
Rd 215P
Rd 215Q
Rd 215R
Rd 215S
Rd 215T
Rd 215U
Rd 215V
Rd 215W
Rd 215X
Rd 215Y
Rd 215Z
Rd 216
Rd 216A
Rd 216B
Rd 216C
Rd 216D
Rd 216E
Rd 216F
Rd 216G
Rd 216H
Rd 216J
Rd 216K
Rd 216L
Rd 216M
Rd 216N
Rd 216P
Rd 216Q
Rd 216R
Rd 216S
Rd 216T
Rd 216U
Rd 216V
Rd 216W
Rd 216X
Rd 216Y
Rd 216Z
Rd 217
Rd 217A
Rd 217B
Rd 217C
Rd 217D
Rd 217E
Rd 217F
Rd 217G
Rd 217H
Rd 217J
Rd 217K
Rd 217L
Rd 217M
Rd 217N
Rd 217P
Rd 217Q
Rd 217R
Rd 217S
Rd 217T
Rd 217U
Rd 217V
Rd 217W
Rd 217X
Rd 217Y
Rd 217Z
Rd 218
Rd 218A
Rd 218B
Rd 218C
Rd 218D
Rd 218E
Rd 218F
Rd 218G
Rd 218H
Rd 218J
Rd 218K
Rd 218L
Rd 218M
Rd 218N
Rd 218P
Rd 218Q
Rd 218R
Rd 218S
Rd 218T
Rd 218U
Rd 218V
Rd 218W
Rd 218X
Rd 218Y
Rd 218Z
Rd 219
Rd 219A
Rd 219B
Rd 219C
Rd 219D
Rd 219E
Rd 219F
Rd 219G
Rd 219H
Rd 219J
Rd 219K
Rd 219L
Rd 219M
Rd 219N
Rd 219P
Rd 219Q
Rd 219R
Rd 219S
Rd 219T
Rd 219U
Rd 219V
Rd 219W
Rd 219X
Rd 219Y
Rd 219Z
Rd 220
Rd 220A
Rd 220B
Rd 220C
Rd 220D
Rd 220E
Rd 220F
Rd 220G
Rd 220H
Rd 220J
Rd 220K
Rd 220L
Rd 220M
Rd 220N
Rd 220P
Rd 220Q
Rd 220R
Rd 220S
Rd 220T
Rd 220U
Rd 220V
Rd 220W
Rd 220X
Rd 220Y
Rd 220Z
Rd 221
Rd 221A
Rd 221B
Rd 221C
Rd 221D
Rd 221E
Rd 221F
Rd 221G
Rd 221H
Rd 221J
Rd 221K
Rd 221L
Rd 221M
Rd 221N
Rd 221P
Rd 221Q
Rd 221R
Rd 221S
Rd 221T
Rd 221U
Rd 221V
Rd 221W
Rd 221X
Rd 221Y
Rd 221Z
Rd 222
Rd 222A
Rd 222B
Rd 222C
Rd 222D
Rd 222E
Rd 222F
Rd 222G
Rd 222H
Rd 222J
Rd 222K
Rd 222L
Rd 222M
Rd 222N
Rd 222P
Rd 222Q
Rd 222R
Rd 222S
Rd 222T
Rd 222U
Rd 222V
Rd 222W
Rd 222X
Rd 222Y
Rd 222Z
Rd 223
Rd 223A
Rd 223B
Rd 223C
Rd 223D
Rd 223E
Rd 223F
Rd 223G
Rd 223H
Rd 223J
Rd 223K
Rd 223L
Rd 223M
Rd 223N
Rd 223P
Rd 223Q
Rd 223R
Rd 223S
Rd 223T
Rd 223U
Rd 223V
Rd 223W
Rd 223X
Rd 223Y
Rd 223Z
Rd 224
Rd 224A
Rd 224B
Rd 224C
Rd 224D
Rd 224E
Rd 224F
Rd 224G
Rd 224H
Rd 224J
Rd 224K
Rd 224L
Rd 224M
Rd 224N
Rd 224P
Rd 224Q
Rd 224R
Rd 224S
Rd 224T
Rd 224U
Rd 224V
Rd 224W
Rd 224X
Rd 224Y
Rd 224Z
Rd 225
Rd 225A
Rd 225B
Rd 225C
Rd 225D
Rd 225E
Rd 225F
Rd 225G
Rd 225H
Rd 225J
Rd 225K
Rd 225L
Rd 225M
Rd 225N
Rd 225P
Rd 225Q
Rd 225R
Rd 225S
Rd 225T
Rd 225U
Rd 225V
Rd 225W
Rd 225X
Rd 225Y
Rd 225Z
Rd 226
Rd 226A
Rd 226B
Rd 226C
Rd 226D
Rd 226E
Rd 226F
Rd 226G
Rd 226H
Rd 226J
Rd 226K
Rd 226L
Rd 226M
Rd 226N
Rd 226P
Rd 226Q
Rd 226R
Rd 226S
Rd 226T
Rd 226U
Rd 226V
Rd 226W
Rd 226X
Rd 226Y
Rd 226Z
Rd 227
Rd 227A
Rd 227B
Rd 227C
Rd 227D
Rd 227E
Rd 227F
Rd 227G
Rd 227H
Rd 227J
Rd 227K
Rd 227L
Rd 227M
Rd 227N
Rd 227P
Rd 227Q
Rd 227R
Rd 227S
Rd 227T
Rd 227U
Rd 227V
Rd 227W
Rd 227X
Rd 227Y
Rd 227Z
Rd 228
Rd 228A
Rd 228B
Rd 228C
Rd 228D
Rd 228E
Rd 228F
Rd 228G
Rd 228H
Rd 228J
Rd 228K
Rd 228L
Rd 228M
Rd 228N
Rd 228P
Rd 228Q
Rd 228R
Rd 228S
Rd 228T
Rd 228U
Rd 228V
Rd 228W
Rd 228X
Rd 228Y
Rd 228Z
Rd 229
Rd 229A
Rd 229B
Rd 229C
Rd 229D
Rd 229E
Rd 229F
Rd 229G
Rd 229H
Rd 229J
Rd 229K
Rd 229L
Rd 229M
Rd 229N
Rd 229P
Rd 229Q
Rd 229R
Rd 229S
Rd 229T
Rd 229U
Rd 229V
Rd 229W
Rd 229X
Rd 229Y
Rd 229Z
Rd 230
Rd 230A
Rd 230B
Rd 230C
Rd 230D
Rd 230E
Rd 230F
Rd 230G
Rd 230H
Rd 230J
Rd 230K
Rd 230L
Rd 230M
Rd 230N
Rd 230P
Rd 230Q
Rd 230R
Rd 230S
Rd 230T
Rd 230U
Rd 230V
Rd 230W
Rd 230X
Rd 230Y
Rd 230Z
Rd 231
Rd 231A
Rd 231B
Rd 231C
Rd 231D
Rd 231E
Rd 231F
Rd 231G
Rd 231H
Rd 231J
Rd 231K
Rd 231L
Rd 231M
Rd 231N
Rd 231P
Rd 231Q
Rd 231R
Rd 231S
Rd 231T
Rd 231U
Rd 231V
Rd 231W
Rd 231X
Rd 231Y
Rd 231Z
Rd 232
Rd 232A
Rd 232B
Rd 232C
Rd 232D
Rd 232E
Rd 232F
Rd 232G
Rd 232H
Rd 232J
Rd 232K
Rd 232L
Rd 232M
Rd 232N
Rd 232P
Rd 232Q
Rd 232R
Rd 232S
Rd 232T
Rd 232U
Rd 232V
Rd 232W
Rd 232X
Rd 232Y
Rd 232Z
Rd 233
Rd 233A
Rd 233B
Rd 233C
Rd 233D
Rd 233E
Rd 233F
Rd 233G
Rd 233H
Rd 233J
Rd 233K
Rd 233L
Rd 233M
Rd 233N
Rd 233P
Rd 233Q
Rd 233R
Rd 233S
Rd 233T
Rd 233U
Rd 233V
Rd 233W
Rd 233X
Rd 233Y
Rd 233Z
Rd 234
Rd 234A
Rd 234B
Rd 234C
Rd 234D
Rd 234E
Rd 234F
Rd 234G
Rd 234H
Rd 234J
Rd 234K
Rd 234L
Rd 234M
Rd 234N
Rd 234P
Rd 234Q
Rd 234R
Rd 234S
Rd 234T
Rd 234U
Rd 234V
Rd 234W
Rd 234X
Rd 234Y
Rd 234Z
Rd 235
Rd 235A
Rd 235B
Rd 235C
Rd 235D
Rd 235E
Rd 235F
Rd 235G
Rd 235H
Rd 235J
Rd 235K
Rd 235L
Rd 235M
Rd 235N
Rd 235P
Rd 235Q
Rd 235R
Rd 235S
Rd 235T
Rd 235U
Rd 235V
Rd 235W
Rd 235X
Rd 235Y
Rd 235Z
Rd 236
Rd 236A
Rd 236B
Rd 236C
Rd 236D
Rd 236E
Rd 236F
Rd 236G
Rd 236H
Rd 236J
Rd 236K
Rd 236L
Rd 236M
Rd 236N
Rd 236P
Rd 236Q
Rd 236R
Rd 236S
Rd 236T
Rd 236U
Rd 236V
Rd 236W
Rd 236X
Rd 236Y
Rd 236Z
Rd 237
Rd 237A
Rd 237B
Rd 237C
Rd 237D
Rd 237E
Rd 237F
Rd 237G
Rd 237H
Rd 237J
Rd 237K
Rd 237L
Rd 237M
Rd 237N
Rd 237P
Rd 237Q
Rd 237R
Rd 237S
Rd 237T
Rd 237U
Rd 237V
Rd 237W
Rd 237X
Rd 237Y
Rd 237Z
Rd 238
Rd 238A
Rd 238B
Rd 238C
Rd 238D
Rd 238E
Rd 238F
Rd 238G
Rd 238H
Rd 238J
Rd 238K
Rd 238L
Rd 238M
Rd 238N
Rd 238P
Rd 238Q
Rd 238R
Rd 238S
Rd 238T
Rd 238U
Rd 238V
Rd 238W
Rd 238X
Rd 238Y
Rd 238Z
Rd 239
Rd 239A
Rd 239B
Rd 239C
Rd 239D
Rd 239E
Rd 239F
Rd 239G
Rd 239H
Rd 239J
Rd 239K
Rd 239L
Rd 239M
Rd 239N
Rd 239P
Rd 239Q
Rd 239R
Rd 239S
Rd 239T
Rd 239U
Rd 239V
Rd 239W
Rd 239X
Rd 239Y
Rd 239Z
Rd 240
Rd 240A
Rd 240B
Rd 240C
Rd 240D
Rd 240E
Rd 240F
Rd 240G
Rd 240H
Rd 240J
Rd 240K
Rd 240L
Rd 240M
Rd 240N
Rd 240P
Rd 240Q
Rd 240R
Rd 240S
Rd 240T
Rd 240U
Rd 240V
Rd 240W
Rd 240X
Rd 240Y
Rd 240Z
Rd 241
Rd 241A
Rd 241B
Rd 241C
Rd 241D
Rd 241E
Rd 241F
Rd 241G
Rd 241H
Rd 241J
Rd 241K
Rd 241L
Rd 241M
Rd 241N
Rd 241P
Rd 241Q
Rd 241R
Rd 241S
Rd 241T
Rd 241U
Rd 241V
Rd 241W
Rd 241X
Rd 241Y
Rd 241Z
Rd 242
Rd 242A
Rd 242B
Rd 242C
Rd 242D
Rd 242E
Rd 242F
Rd 242G
Rd 242H
Rd 242J
Rd 242K
Rd 242L
Rd 242M
Rd 242N
Rd 242P
Rd 242Q
Rd 242R
Rd 242S
Rd 242T
Rd 242U
Rd 242V
Rd 242W
Rd 242X
Rd 242Y
Rd 242Z
Rd 243
Rd 243A
Rd 243B
Rd 243C
Rd 243D
Rd 243E
Rd 243F
Rd 243G
Rd 243H
Rd 243J
Rd 243K
Rd 243L
Rd 243M
Rd 243N
Rd 243P
Rd 243Q
Rd 243R
Rd 243S
Rd 243T
Rd 243U
Rd 243V
Rd 243W
Rd 243X
Rd 243Y
Rd 243Z
Rd 244
Rd 244A
Rd 244B
Rd 244C
Rd 244D
Rd 244E
Rd 244F
Rd 244G
Rd 244H
Rd 244J
Rd 244K
Rd 244L
Rd 244M
Rd 244N
Rd 244P
Rd 244Q
Rd 244R
Rd 244S
Rd 244T
Rd 244U
Rd 244V
Rd 244W
Rd 244X
Rd 244Y
Rd 244Z
Rd 245
Rd 245A
Rd 245B
Rd 245C
Rd 245D
Rd 245E
Rd 245F
Rd 245G
Rd 245H
Rd 245J
Rd 245K
Rd 245L
Rd 245M
Rd 245N
Rd 245P
Rd 245Q
Rd 245R
Rd 245S
Rd 245T
Rd 245U
Rd 245V
Rd 245W
Rd 245X
Rd 245Y
Rd 245Z
Rd 246
Rd 246A
Rd 246B
Rd 246C
Rd 246D
Rd 246E
Rd 246F
Rd 246G
Rd 246H
Rd 246J
Rd 246K
Rd 246L
Rd 246M
Rd 246N
Rd 246P
Rd 246Q
Rd 246R
Rd 246S
Rd 246T
Rd 246U
Rd 246V
Rd 246W
Rd 246X
Rd 246Y
Rd 246Z
Rd 247
Rd 247A
Rd 247B
Rd 247C
Rd 247D
Rd 247E
Rd 247F
Rd 247G
Rd 247H
Rd 247J
Rd 247K
Rd 247L
Rd 247M
Rd 247N
Rd 247P
Rd 247Q
Rd 247R
Rd 247S
Rd 247T
Rd 247U
Rd 247V
Rd 247W
Rd 247X
Rd 247Y
Rd 247Z
Rd 248
Rd 248A
Rd 248B
Rd 248C
Rd 248D
Rd 248E
Rd 248F
Rd 248G
Rd 248H
Rd 248J
Rd 248K
Rd 248L
Rd 248M
Rd 248N
Rd 248P
Rd 248Q
Rd 248R
Rd 248S
Rd 248T
Rd 248U
Rd 248V
Rd 248W
Rd 248X
Rd 248Y
Rd 248Z
Rd 249
Rd 249A
Rd 249B
Rd 249C
Rd 249D
Rd 249E
Rd 249F
Rd 249G
Rd 249H
Rd 249J
Rd 249K
Rd 249L
Rd 249M
Rd 249N
Rd 249P
Rd 249Q
Rd 249R
Rd 249S
Rd 249T
Rd 249U
Rd 249V
Rd 249W
Rd 249X
Rd 249Y
Rd 249Z
Rd 250
Rd 250A
Rd 250B
Rd 250C
Rd 250D
Rd 250E
Rd 250F
Rd 250G
Rd 250H
Rd 250J
Rd 250K
Rd 250L
Rd 250M
Rd 250N
Rd 250P
Rd 250Q
Rd 250R
Rd 250S
Rd 250T
Rd 250U
Rd 250V
Rd 250W
Rd 250X
Rd 250Y
Rd 250Z
Rd 251
Rd 251A
Rd 251B
Rd 251C
Rd 251D
Rd 251E
Rd 251F
Rd 251G
Rd 251H
Rd 251J
Rd 251K
Rd 251L
Rd 251M
Rd 251N
Rd 251P
Rd 251Q
Rd 251R
Rd 251S
Rd 251T
Rd 251U
Rd 251V
Rd 251W
Rd 251X
Rd 251Y
Rd 251Z
Rd 252
Rd 252A
Rd 252B
Rd 252C
Rd 252D
Rd 252E
Rd 252F
Rd 252G
Rd 252H
Rd 252J
Rd 252K
Rd 252L
Rd 252M
Rd 252N
Rd 252P
Rd 252Q
Rd 252R
Rd 252S
Rd 252T
Rd 252U
Rd 252V
Rd 252W
Rd 252X
Rd 252Y
Rd 252Z
Rd 253
Rd 253A
Rd 253B
Rd 253C
Rd 253D
Rd 253E
Rd 253F
Rd 253G
Rd 253H
Rd 253J
Rd 253K
Rd 253L
Rd 253M
Rd 253N
Rd 253P
Rd 253Q
Rd 253R
Rd 253S
Rd 253T
Rd 253U
Rd 253V
Rd 253W
Rd 253X
Rd 253Y
Rd 253Z
Rd 254
Rd 254A
Rd 254B
Rd 254C
Rd 254D
Rd 254E
Rd 254F
Rd 254G
Rd 254H
Rd 254J
Rd 254K
Rd 254L
Rd 254M
Rd 254N
Rd 254P
Rd 254Q
Rd 254R
Rd 254S
Rd 254T
Rd 254U
Rd 254V
Rd 254W
Rd 254X
Rd 254Y
Rd 254Z
Rd 255
Rd 255A
Rd 255B
Rd 255C
Rd 255D
Rd 255E
Rd 255F
Rd 255G
Rd 255H
Rd 255J
Rd 255K
Rd 255L
Rd 255M
Rd 255N
Rd 255P
Rd 255Q
Rd 255R
Rd 255S
Rd 255T
Rd 255U
Rd 255V
Rd 255W
Rd 255X
Rd 255Y
Rd 255Z
Rd 256
Rd 256A
Rd 256B
Rd 256C
Rd 256D
Rd 256E
Rd 256F
Rd 256G
Rd 256H
Rd 256J
Rd 256K
Rd 256L
Rd 256M
Rd 256N
Rd 256P
Rd 256Q
Rd 256R
Rd 256S
Rd 256T
Rd 256U
Rd 256V
Rd 256W
Rd 256X
Rd 256Y
Rd 256Z
Rd 257
Rd 257A
Rd 257B
Rd 257C
Rd 257D
Rd 257E
Rd 257F
Rd 257G
Rd 257H
Rd 257J
Rd 257K
Rd 257L
Rd 257M
Rd 257N
Rd 257P
Rd 257Q
Rd 257R
Rd 257S
Rd 257T
Rd 257U
Rd 257V
Rd 257W
Rd 257X
Rd 257Y
Rd 257Z
Rd 258
Rd 258A
Rd 258B
Rd 258C
Rd 258D
Rd 258E
Rd 258F
Rd 258G
Rd 258H
Rd 258J
Rd 258K
Rd 258L
Rd 258M
Rd 258N
Rd 258P
Rd 258Q
Rd 258R
Rd 258S
Rd 258T
Rd 258U
Rd 258V
Rd 258W
Rd 258X
Rd 258Y
Rd 258Z
Rd 259
Rd 259A
Rd 259B
Rd 259C
Rd 259D
Rd 259E
Rd 259F
Rd 259G
Rd 259H
Rd 259J
Rd 259K
Rd 259L
Rd 259M
Rd 259N
Rd 259P
Rd 259Q
Rd 259R
Rd 259S
Rd 259T
Rd 259U
Rd 259V
Rd 259W
Rd 259X
Rd 259Y
Rd 259Z
Rd 260
Rd 260A
Rd 260B
Rd 260C
Rd 260D
Rd 260E
Rd 260F
Rd 260G
Rd 260H
Rd 260J
Rd 260K
Rd 260L
Rd 260M
Rd 260N
Rd 260P
Rd 260Q
Rd 260R
Rd 260S
Rd 260T
Rd 260U
Rd 260V
Rd 260W
Rd 260X
Rd 260Y
Rd 260Z
Rd 261
Rd 261A
Rd 261B
Rd 261C
Rd 261D
Rd 261E
Rd 261F
Rd 261G
Rd 261H
Rd 261J
Rd 261K
Rd 261L
Rd 261M
Rd 261N
Rd 261P
Rd 261Q
Rd 261R
Rd 261S
Rd 261T
Rd 261U
Rd 261V
Rd 261W
Rd 261X
Rd 261Y
Rd 261Z
Rd 262
Rd 262A
Rd 262B
Rd 262C
Rd 262D
Rd 262E
Rd 262F
Rd 262G
Rd 262H
Rd 262J
Rd 262K
Rd 262L
Rd 262M
Rd 262N
Rd 262P
Rd 262Q
Rd 262R
Rd 262S
Rd 262T
Rd 262U
Rd 262V
Rd 262W
Rd 262X
Rd 262Y
Rd 262Z
Rd 263
Rd 263A
Rd 263B
Rd 263C
Rd 263D
Rd 263E
Rd 263F
Rd 263G
Rd 263H
Rd 263J
Rd 263K
Rd 263L
Rd 263M
Rd 263N
Rd 263P
Rd 263Q
Rd 263R
Rd 263S
Rd 263T
Rd 263U
Rd 263V
Rd 263W
Rd 263X
Rd 263Y
Rd 263Z
Rd 264
Rd 264A
Rd 264B
Rd 264C
Rd 264D
Rd 264E
Rd 264F
Rd 264G
Rd 264H
Rd 264J
Rd 264K
Rd 264L
Rd 264M
Rd 264N
Rd 264P
Rd 264Q
Rd 264R
Rd 264S
Rd 264T
Rd 264U
Rd 264V
Rd 264W
Rd 264X
Rd 264Y
Rd 264Z
Rd 265
Rd 265A
Rd 265B
Rd 265C
Rd 265D
Rd 265E
Rd 265F
Rd 265G
Rd 265H
Rd 265J
Rd 265K
Rd 265L
Rd 265M
Rd 265N
Rd 265P
Rd 265Q
Rd 265R
Rd 265S
Rd 265T
Rd 265U
Rd 265V
Rd 265W
Rd 265X
Rd 265Y
Rd 265Z
Rd 266
Rd 266A
Rd 266B
Rd 266C
Rd 266D
Rd 266E
Rd 266F
Rd 266G
Rd 266H
Rd 266J
Rd 266K
Rd 266L
Rd 266M
Rd 266N
Rd 266P
Rd 266Q
Rd 266R
Rd 266S
Rd 266T
Rd 266U
Rd 266V
Rd 266W
Rd 266X
Rd 266Y
Rd 266Z
Rd 267
Rd 267A
Rd 267B
Rd 267C
Rd 267D
Rd 267E
Rd 267F
Rd 267G
Rd 267H
Rd 267J
Rd 267K
Rd 267L
Rd 267M
Rd 267N
Rd 267P
Rd 267Q
Rd 267R
Rd 267S
Rd 267T
Rd 267U
Rd 267V
Rd 267W
Rd 267X
Rd 267Y
Rd 267Z
Rd 268
Rd 268A
Rd 268B
Rd 268C
Rd 268D
Rd 268E
Rd 268F
Rd 268G
Rd 268H
Rd 268J
Rd 268K
Rd 268L
Rd 268M
Rd 268N
Rd 268P
Rd 268Q
Rd 268R
Rd 268S
Rd 268T
Rd 268U
Rd 268V
Rd 268W
Rd 268X
Rd 268Y
Rd 268Z
Rd 269
Rd 269A
Rd 269B
Rd 269C
Rd 269D
Rd 269E
Rd 269F
Rd 269G
Rd 269H
Rd 269J
Rd 269K
Rd 269L
Rd 269M
Rd 269N
Rd 269P
Rd 269Q
Rd 269R
Rd 269S
Rd 269T
Rd 269U
Rd 269V
Rd 269W
Rd 269X
Rd 269Y
Rd 269Z
Rd 270
Rd 270A
Rd 270B
Rd 270C
Rd 270D
Rd 270E
Rd 270F
Rd 270G
Rd 270H
Rd 270J
Rd 270K
Rd 270L
Rd 270M
Rd 270N
Rd 270P
Rd 270Q
Rd 270R
Rd 270S
Rd 270T
Rd 270U
Rd 270V
Rd 270W
Rd 270X
Rd 270Y
Rd 270Z
Rd 271
Rd 271A
Rd 271B
Rd 271C
Rd 271D
Rd 271E
Rd 271F
Rd 271G
Rd 271H
Rd 271J
Rd 271K
Rd 271L
Rd 271M
Rd 271N
Rd 271P
Rd 271Q
Rd 271R
Rd 271S
Rd 271T
Rd 271U
Rd 271V
Rd 271W
Rd 271X
Rd 271Y
Rd 271Z
Rd 272
Rd 272A
Rd 272B
Rd 272C
Rd 272D
Rd 272E
Rd 272F
Rd 272G
Rd 272H
Rd 272J
Rd 272K
Rd 272L
Rd 272M
Rd 272N
Rd 272P
Rd 272Q
Rd 272R
Rd 272S
Rd 272T
Rd 272U
Rd 272V
Rd 272W
Rd 272X
Rd 272Y
Rd 272Z
Rd 273
Rd 273A
Rd 273B
Rd 273C
Rd 273D
Rd 273E
Rd 273F
Rd 273G
Rd 273H
Rd 273J
Rd 273K
Rd 273L
Rd 273M
Rd 273N
Rd 273P
Rd 273Q
Rd 273R
Rd 273S
Rd 273T
Rd 273U
Rd 273V
Rd 273W
Rd 273X
Rd 273Y
Rd 273Z
Rd 274
Rd 274A
Rd 274B
Rd 274C
Rd 274D
Rd 274E
Rd 274F
Rd 274G
Rd 274H
Rd 274J
Rd 274K
Rd 274L
Rd 274M
Rd 274N
Rd 274P
Rd 274Q
Rd 274R
Rd 274S
Rd 274T
Rd 274U
Rd 274V
Rd 274W
Rd 274X
Rd 274Y
Rd 274Z
Rd 275
Rd 275A
Rd 275B
Rd 275C
Rd 275D
Rd 275E
Rd 275F
Rd 275G
Rd 275H
Rd 275J
Rd 275K
Rd 275L
Rd 275M
Rd 275N
Rd 275P
Rd 275Q
Rd 275R
Rd 275S
Rd 275T
Rd 275U
Rd 275V
Rd 275W
Rd 275X
Rd 275Y
Rd 275Z
Rd 276
Rd 276A
Rd 276B
Rd 276C
Rd 276D
Rd 276E
Rd 276F
Rd 276G
Rd 276H
Rd 276J
Rd 276K
Rd 276L
Rd 276M
Rd 276N
Rd 276P
Rd 276Q
Rd 276R
Rd 276S
Rd 276T
Rd 276U
Rd 276V
Rd 276W
Rd 276X
Rd 276Y
Rd 276Z
Rd 277
Rd 277A
Rd 277B
Rd 277C
Rd 277D
Rd 277E
Rd 277F
Rd 277G
Rd 277H
Rd 277J
Rd 277K
Rd 277L
Rd 277M
Rd 277N
Rd 277P
Rd 277Q
Rd 277R
Rd 277S
Rd 277T
Rd 277U
Rd 277V
Rd 277W
Rd 277X
Rd 277Y
Rd 277Z
Rd 278
Rd 278A
Rd 278B
Rd 278C
Rd 278D
Rd 278E
Rd 278F
Rd 278G
Rd 278H
Rd 278J
Rd 278K
Rd 278L
Rd 278M
Rd 278N
Rd 278P
Rd 278Q
Rd 278R
Rd 278S
Rd 278T
Rd 278U
Rd 278V
Rd 278W
Rd 278X
Rd 278Y
Rd 278Z
Rd 279
Rd 279A
Rd 279B
Rd 279C
Rd 279D
Rd 279E
Rd 279F
Rd 279G
Rd 279H
Rd 279J
Rd 279K
Rd 279L
Rd 279M
Rd 279N
Rd 279P
Rd 279Q
Rd 279R
Rd 279S
Rd 279T
Rd 279U
Rd 279V
Rd 279W
Rd 279X
Rd 279Y
Rd 279Z
Rd 280
Rd 280A
Rd 280B
Rd 280C
Rd 280D
Rd 280E
Rd 280F
Rd 280G
Rd 280H
Rd 280J
Rd 280K
Rd 280L
Rd 280M
Rd 280N
Rd 280P
Rd 280Q
Rd 280R
Rd 280S
Rd 280T
Rd 280U
Rd 280V
Rd 280W
Rd 280X
Rd 280Y
Rd 280Z
Rd 281
Rd 281A
Rd 281B
Rd 281C
Rd 281D
Rd 281E
Rd 281F
Rd 281G
Rd 281H
Rd 281J
Rd 281K
Rd 281L
Rd 281M
Rd 281N
Rd 281P
Rd 281Q
Rd 281R
Rd 281S
Rd 281T
Rd 281U
Rd 281V
Rd 281W
Rd 281X
Rd 281Y
Rd 281Z
Rd 282
Rd 282A
Rd 282B
Rd 282C
Rd 282D
Rd 282E
Rd 282F
Rd 282G
Rd 282H
Rd 282J
Rd 282K
Rd 282L
Rd 282M
Rd 282N
Rd 282P
Rd 282Q
Rd 282R
Rd 282S
Rd 282T
Rd 282U
Rd 282V
Rd 282W
Rd 282X
Rd 282Y
Rd 282Z
Rd 283
Rd 283A
Rd 283B
Rd 283C
Rd 283D
Rd 283E
Rd 283F
Rd 283G
Rd 283H
Rd 283J
Rd 283K
Rd 283L
Rd 283M
Rd 283N
Rd 283P
Rd 283Q
Rd 283R
Rd 283S
Rd 283T
Rd 283U
Rd 283V
Rd 283W
Rd 283X
Rd 283Y
Rd 283Z
Rd 284
Rd 284A
Rd 284B
Rd 284C
Rd 284D
Rd 284E
Rd 284F
Rd 284G
Rd 284H
Rd 284J
Rd 284K
Rd 284L
Rd 284M
Rd 284N
Rd 284P
Rd 284Q
Rd 284R
Rd 284S
Rd 284T
Rd 284U
Rd 284V
Rd 284W
Rd 284X
Rd 284Y
Rd 284Z
Rd 285
Rd 285A
Rd 285B
Rd 285C
Rd 285D
Rd 285E
Rd 285F
Rd 285G
Rd 285H
Rd 285J
Rd 285K
Rd 285L
Rd 285M
Rd 285N
Rd 285P
Rd 285Q
Rd 285R
Rd 285S
Rd 285T
Rd 285U
Rd 285V
Rd 285W
Rd 285X
Rd 285Y
Rd 285Z
Rd 286
Rd 286A
Rd 286B
Rd 286C
Rd 286D
Rd 286E
Rd 286F
Rd 286G
Rd 286H
Rd 286J
Rd 286K
Rd 286L
Rd 286M
Rd 286N
Rd 286P
Rd 286Q
Rd 286R
Rd 286S
Rd 286T
Rd 286U
Rd 286V
Rd 286W
Rd 286X
Rd 286Y
Rd 286Z
Rd 287
Rd 287A
Rd 287B
Rd 287C
Rd 287D
Rd 287E
Rd 287F
Rd 287G
Rd 287H
Rd 287J
Rd 287K
Rd 287L
Rd 287M
Rd 287N
Rd 287P
Rd 287Q
Rd 287R
Rd 287S
Rd 287T
Rd 287U
Rd 287V
Rd 287W
Rd 287X
Rd 287Y
Rd 287Z
Rd 288
Rd 288A
Rd 288B
Rd 288C
Rd 288D
Rd 288E
Rd 288F
Rd 288G
Rd 288H
Rd 288J
Rd 288K
Rd 288L
Rd 288M
Rd 288N
Rd 288P
Rd 288Q
Rd 288R
Rd 288S
Rd 288T
Rd 288U
Rd 288V
Rd 288W
Rd 288X
Rd 288Y
Rd 288Z
Rd 289
Rd 289A
Rd 289B
Rd 289C
Rd 289D
Rd 289E
Rd 289F
Rd 289G
Rd 289H
Rd 289J
Rd 289K
Rd 289L
Rd 289M
Rd 289N
Rd 289P
Rd 289Q
Rd 289R
Rd 289S
Rd 289T
Rd 289U
Rd 289V
Rd 289W
Rd 289X
Rd 289Y
Rd 289Z
Rd 290
Rd 290A
Rd 290B
Rd 290C
Rd 290D
Rd 290E
Rd 290F
Rd 290G
Rd 290H
Rd 290J
Rd 290K
Rd 290L
Rd 290M
Rd 290N
Rd 290P
Rd 290Q
Rd 290R
Rd 290S
Rd 290T
Rd 290U
Rd 290V
Rd 290W
Rd 290X
Rd 290Y
Rd 290Z
Rd 291
Rd 291A
Rd 291B
Rd 291C
Rd 291D
Rd 291E
Rd 291F
Rd 291G
Rd 291H
Rd 291J
Rd 291K
Rd 291L
Rd 291M
Rd 291N
Rd 291P
Rd 291Q
Rd 291R
Rd 291S
Rd 291T
Rd 291U
Rd 291V
Rd 291W
Rd 291X
Rd 291Y
Rd 291Z
Rd 292
Rd 292A
Rd 292B
Rd 292C
Rd 292D
Rd 292E
Rd 292F
Rd 292G
Rd 292H
Rd 292J
Rd 292K
Rd 292L
Rd 292M
Rd 292N
Rd 292P
Rd 292Q
Rd 292R
Rd 292S
Rd 292T
Rd 292U
Rd 292V
Rd 292W
Rd 292X
Rd 292Y
Rd 292Z
Rd 293
Rd 293A
Rd 293B
Rd 293C
Rd 293D
Rd 293E
Rd 293F
Rd 293G
Rd 293H
Rd 293J
Rd 293K
Rd 293L
Rd 293M
Rd 293N
Rd 293P
Rd 293Q
Rd 293R
Rd 293S
Rd 293T
Rd 293U
Rd 293V
Rd 293W
Rd 293X
Rd 293Y
Rd 293Z
Rd 294
Rd 294A
Rd 294B
Rd 294C
Rd 294D
Rd 294E
Rd 294F
Rd 294G
Rd 294H
Rd 294J
Rd 294K
Rd 294L
Rd 294M
Rd 294N
Rd 294P
Rd 294Q
Rd 294R
Rd 294S
Rd 294T
Rd 294U
Rd 294V
Rd 294W
Rd 294X
Rd 294Y
Rd 294Z
Rd 295
Rd 295A
Rd 295B
Rd 295C
Rd 295D
Rd 295E
Rd 295F
Rd 295G
Rd 295H
Rd 295J
Rd 295K
Rd 295L
Rd 295M
Rd 295N
Rd 295P
Rd 295Q
Rd 295R
Rd 295S
Rd 295T
Rd 295U
Rd 295V
Rd 295W
Rd 295X
Rd 295Y
Rd 295Z
Rd 296
Rd 296A
Rd 296B
Rd 296C
Rd 296D
Rd 296E
Rd 296F
Rd 296G
Rd 296H
Rd 296J
Rd 296K
Rd 296L
Rd 296M
Rd 296N
Rd 296P
Rd 296Q
Rd 296R
Rd 296S
Rd 296T
Rd 296U
Rd 296V
Rd 296W
Rd 296X
Rd 296Y
Rd 296Z
Rd 297
Rd 297A
Rd 297B
Rd 297C
Rd 297D
Rd 297E
Rd 297F
Rd 297G
Rd 297H
Rd 297J
Rd 297K
Rd 297L
Rd 297M
Rd 297N
Rd 297P
Rd 297Q
Rd 297R
Rd 297S
Rd 297T
Rd 297U
Rd 297V
Rd 297W
Rd 297X
Rd 297Y
Rd 297Z
Rd 298
Rd 298A
Rd 298B
Rd 298C
Rd 298D
Rd 298E
Rd 298F
Rd 298G
Rd 298H
Rd 298J
Rd 298K
Rd 298L
Rd 298M
Rd 298N
Rd 298P
Rd 298Q
Rd 298R
Rd 298S
Rd 298T
Rd 298U
Rd 298V
Rd 298W
Rd 298X
Rd 298Y
Rd 298Z
Rd 299
Rd 299A
Rd 299B
Rd 299C
Rd 299D
Rd 299E
Rd 299F
Rd 299G
Rd 299H
Rd 299J
Rd 299K
Rd 299L
Rd 299M
Rd 299N
Rd 299P
Rd 299Q
Rd 299R
Rd 299S
Rd 299T
Rd 299U
Rd 299V
Rd 299W
Rd 299X
Rd 299Y
Rd 299Z
Rd 300
Rd 300A
Rd 300B
Rd 300C
Rd 300D
Rd 300E
Rd 300F
Rd 300G
Rd 300H
Rd 300J
Rd 300K
Rd 300L
Rd 300M
Rd 300N
Rd 300P
Rd 300Q
Rd 300R
Rd 300S
Rd 300T
Rd 300U
Rd 300V
Rd 300W
Rd 300X
Rd 300Y
Rd 300Z
Rd 301
Rd 301A
Rd 301B
Rd 301C
Rd 301D
Rd 301E
Rd 301F
Rd 301G
Rd 301H
Rd 301J
Rd 301K
Rd 301L
Rd 301M
Rd 301N
Rd 301P

GOVERNMENTAL UNIT REFERENCE MAP (2020): Jones County, MS

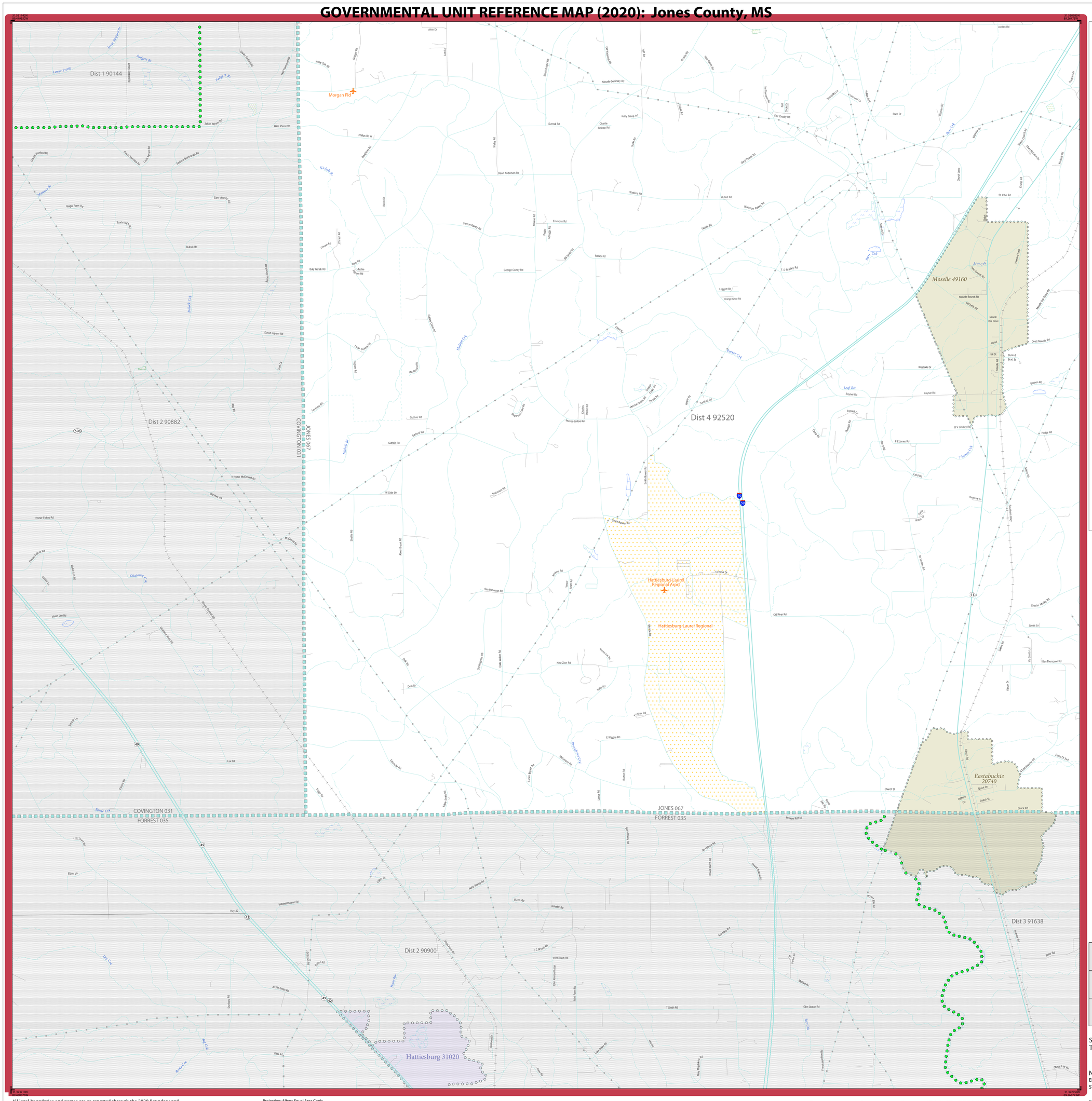

LEGEND

SYMBOL DESCRIPTION	SYMBOL	LABEL STYLE
Federal American Indian Reservation		L'ANSE RESERVATION (TA 1880)
Off-Reservation Trust Land		T1880
American Indian Tribal Subdivision		SHONTO (620)
Alaska Native Regional Corporation (ANRC)		*NANA ANRC 52120*
State (or statistically equivalent entity)		NEW YORK 36
County (or statistically equivalent entity)		ERIE 029
Minor Civil Division (MCD)[1]		Lee town 41460
Census County Division (CCD)[2]		*Jemez CCD 91650*
Consolidated City		MILFORD 47500
Incorporated Place[3]		Davis 18100
Census Designated Place (CDP)[2]		*Cochiti 16560*

DESCRIPTION	SYMBOL	DESCRIPTION	SYMBOL
Interstate	5	Water Body	*Pleasant Lake*
U.S. Highway	2	Swamp or Marsh	*Okefenokee Swamp*
State Highway	4	Glacier	*Bering Glacier*
Other Road	Marsh Ln	Airport, Airfield, or Helicopter Landing Pad	Dönärd Airfield
Cul-de-sac		College or University	Coll/Univ
Circle		Military	Fort Belvoir
Geographic Offset or Corridor		Prison or Juvenile Detention Center	P/JDC
4WD Trail, Stairway, Alley, Walkway, or Ferry		Cemetery	Powell Cmtry
Railroad	Southern RR	Golf Course	Pinehurst GlfCrs
Pipeline or Power Line		National Park or Forest	Yosemite NP
Ridge or Fence		Other Park	St Francis Park
Property Line or Nonvisible Boundary		Outside Subject Area	
Perennial Stream	*Tumbling Cr*	Inset Area	A1
Intermittent Stream	*Piney Cr*		
Mountain Peak or Hill	*Mt. Boker*		

Where state, county, and/or MCD/CCD boundaries coincide, the map shows the boundary symbol for only the highest-ranking of these boundaries. Where American Indian reservation and American Indian tribal subdivision boundaries coincide, the map shows only the American Indian reservation boundaries.

Entity names are followed by either their FIPS code or census code; parentheses indicate a census code.

1 "MCD" indicates a false MCD. These are for Census Bureau use only.

2 The CCD and CDP boundaries represent statistical entities only and are not updated through the BAS.

3 Incorporated place name color corresponds to the incorporated place fill color.

Due to space limitations, some road names, along with other feature and geography names on the map, may not be shown.

The Census Bureau stores primary and alternate road names, but only primary road names are used to label the roads on these maps.

Key to Adjacent Sheets

	4	5
	7	8

Sheet Location within Entity

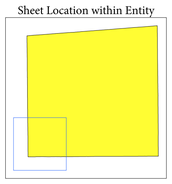

Sheet 7 of 9 PARENT sheets
Total Sheets: 13 (Index 1; Parent 9; Inset 3)

NAME: Jones County (067)
ENTITY TYPE: County or statistically equivalent entity
ST: Mississippi (28)

INDEX OR PARENT SHEET #: 007
INSET SHEET #: 000000

2020 COUNTY REF MAP (PARENT)

5340228067000000007000000

All legal boundaries and names are as reported through the 2020 Boundary and Annexation Survey (BAS) and Boundary Validation Program (BVP). The boundaries shown on this map are for Census Bureau statistical data collection and tabulation purposes only; their depiction and designation for statistical purposes does not constitute a determination of jurisdictional authority or rights of ownership or entitlement.

Data Source: U.S. Census Bureau's MAF/TIGER database (TAB20), November 2020
Created by Geography Division: December 08, 2020

U.S. DEPARTMENT OF COMMERCE U.S. Census Bureau

Projection: Albers Equal Area Conic
Datum: NAD 83
Spheroid: GRS 80
1st Standard Parallel: 30 57 15
2nd Standard Parallel: 34 11 14
Central Meridian: -89 52 02
Latitude of Projection's Origin: 30 08 45
False Easting: 0
False Northing: 0

0 0.7 1.4 2.1 2.8 3.5 Kilometers
0 0.4 0.8 1.2 1.6 2 Miles
The plotted map scale is 1:24,000

N W E S

Boundary and Annexation Survey (BAS) ID: 22806700000
BAS Submission Deadline: March 1, 2021

PDF versions of the BAS maps are available at:
www.census.gov/programs-surveys/bas/geographies.html

For more information, or to request additional maps, please email geo.bas@census.gov, call 1-800-972-5651, or visit www.census.gov/programs-surveys/bas.html.

United States Census Bureau

GOVERNMENTAL UNIT REFERENCE MAP (2020): Jones County, MS



LEGEND

SYMBOL DESCRIPTION	SYMBOL	LABEL STYLE
Federal American Indian Reservation		L'ANSE RESERVATION (TA 1880)
Off-Reservation Trust Land		T1880
American Indian Tribal Subdivision		SHONTO (620)
Alaska Native Regional Corporation (ANRC)		NANA ANRC 52120
State (or statistically equivalent entity)		NEW YORK 36
County (or statistically equivalent entity)		ERIE 029
Minor Civil Division (MCD)[1]		Lee town 41460
Census County Division (CCD)[2]		Jemez CCD 91650
Consolidated City		MILFORD 47500
Incorporated Place[3]		Davis 18100
Census Designated Place (CDP)[2]		Cochiti 16560

DESCRIPTION	SYMBOL
Interstate	
U.S. Highway	
State Highway	
Other Road	Marsh Ln
Cul-de-sac	
Circle	
Geographic Offset or Corridor	
4WD Trail, Stairway, Alley, Walkway, or Ferry	
Railroad	Southern RR
Pipeline or Power Line	
Ridge or Fence	
Property Line or Nonvisible Boundary	
Perennial Stream	Tumbling Cr
Intermittent Stream	Piney Cr
Mountain Peak or Hill	Mt. Baker

DESCRIPTION	SYMBOL
Water Body	Pleasant Lake
Swamp or Marsh	Okefenokee Swamp
Glacier	Bering Glacier
Airport, Airfield, or Helicopter Landing Pad	Dónard Airfield
College or University	Coll/Univ
Military	Fort Belvoir
Prison or Juvenile Detention Center	P/JDC
Cemetery	Powell Cmtry
Golf Course	Pinehurst GlfCrs
National Park or Forest	Yosemite NP
Other Park	St Francis Park
Outside Subject Area	
Inset Area	A1

Where state, county, and/or MCD/CCD boundaries coincide, the map shows the boundary symbol for only the highest-ranking of these boundaries. Where American Indian reservation and American Indian tribal subdivision boundaries coincide, the map shows only the American Indian reservation boundaries.

Entity names are followed by either their FIPS code or census code; parentheses indicate a census code.

1 'MCD*' indicates a false MCD. These are for Census Bureau use only.

2 The CCD and CDP boundaries represent statistical entities only and are not updated through the BAS.

3 Incorporated place name color corresponds to the incorporated place fill color.

Due to space limitations, some road names, along with other feature and geography names on the map, may not be shown.

The Census Bureau stores primary and alternate road names, but only primary road names are used to label the roads on these maps.

Key to Adjacent Sheets

4	5	6
7	8	9

Sheet Location within Entity

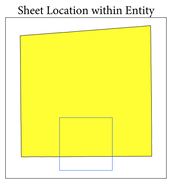

Sheet 8 of 9 PARENT sheets
Total Sheets: 13 (Index 1; Parent 9; Inset 3)

NAME: Jones County (067)
ENTITY TYPE: County or statistically equivalent entity
ST: Mississippi (28)

INDEX OR PARENT SHEET #: 008
INSET SHEET #: 000000

2020 COUNTY REF MAP (PARENT)

5340228067000000008000000

All legal boundaries and names are as reported through the 2020 Boundary and Annexation Survey (BAS) and Boundary Validation Program (BVP). The boundaries shown on this map are for Census Bureau statistical data collection and tabulation purposes only; their depiction and designation for statistical purposes does not constitute a determination of jurisdictional authority or rights of ownership or entitlement.

Data Source: U.S. Census Bureau's MAF/TIGER database (TAB20), November 2020
Created by Geography Division: December 08, 2020

U.S. DEPARTMENT OF COMMERCE U.S. Census Bureau

Projection: Albers Equal Area Conic
Datum: NAD 83
Spheroid: GRS 80
1st Standard Parallel: 30 57 15
2nd Standard Parallel: 34 11 14
Central Meridian: -89 52 02
Latitude of Projection's Origin: 30 08 45
False Easting: 0
False Northing: 0

0 0.7 1.4 2.1 2.8 3.5 Kilometers
0 0.4 0.8 1.2 1.6 2 Miles
The plotted map scale is 1:24,000

N W E S

Boundary and Annexation Survey (BAS) ID: 22806700000
BAS Submission Deadline: March 1, 2021

PDF versions of the BAS maps are available at: www.census.gov/programs-surveys/bas/geographies.html

For more information, or to request additional maps, please email geo.bas@census.gov, call 1-800-972-5651, or visit www.census.gov/programs-surveys/bas.html.

United States Census Bureau

GOVERNMENTAL UNIT REFERENCE MAP (2020): Jones County, MS

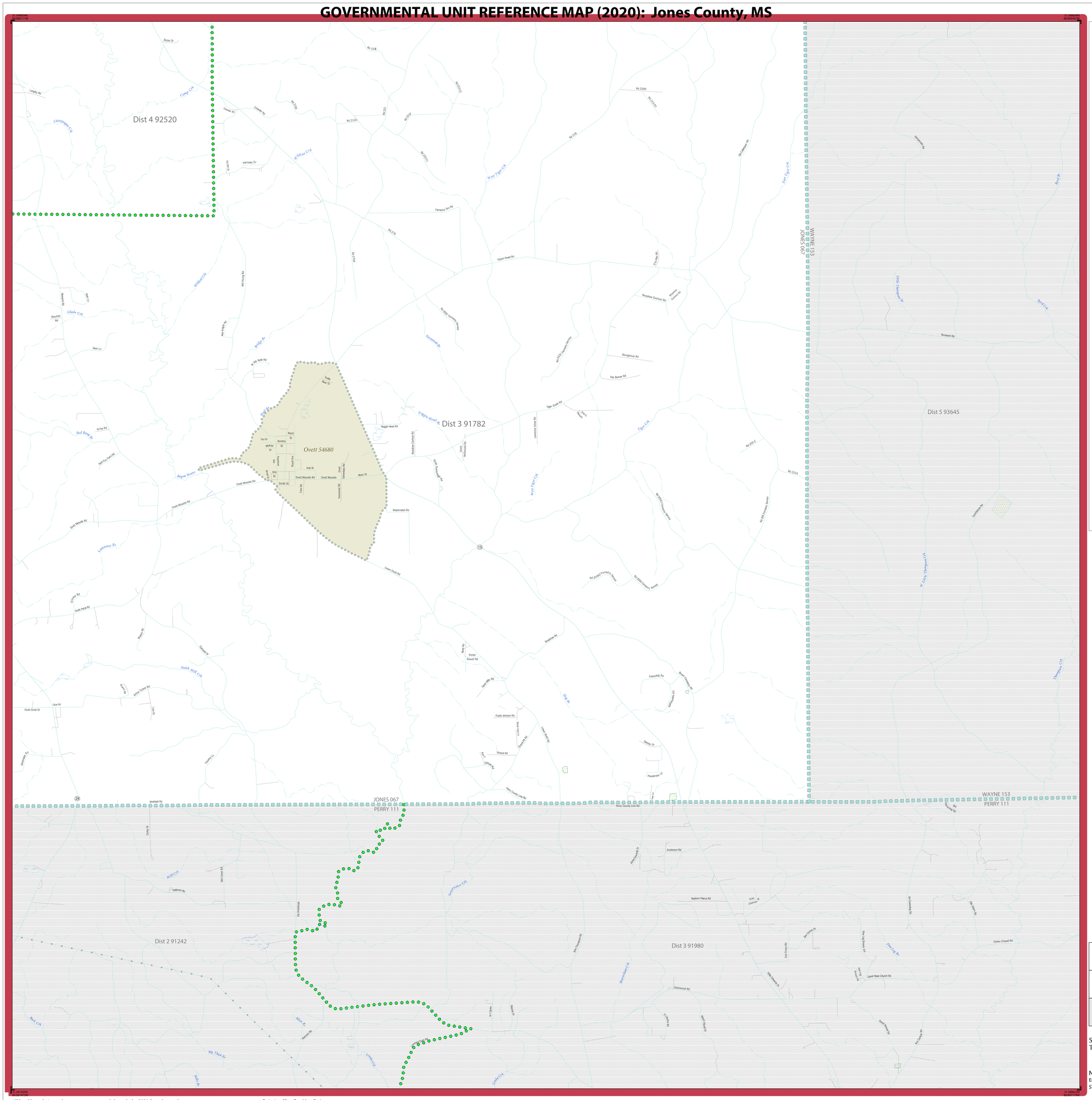

LEGEND

SYMBOL DESCRIPTION	SYMBOL	LABEL STYLE
Federal American Indian Reservation		L'ANSE RESERVATION (TA 1880)
Off-Reservation Trust Land		T1880
American Indian Tribal Subdivision		SHONTO (620)
Alaska Native Regional Corporation (ANRC)		*NANA ANRC 52120*
State (or statistically equivalent entity)		NEW YORK 36
County (or statistically equivalent entity)		ERIE 029
Minor Civil Division (MCD)[1]		Lee town 41460
Census County Division (CCD)[2]		*Jemez CCD 91650*
Consolidated City		MILFORD 47500
Incorporated Place[3]		Davis 18100
Census Designated Place (CDP)[2]		*Cochiti 16560*

DESCRIPTION	SYMBOL	DESCRIPTION	SYMBOL
Interstate	5	Water Body	Pleasant Lake
U.S. Highway	2	Swamp or Marsh	Okefenokee Swamp
State Highway	4	Glacier	Bering Glacier
Other Road	Marsh Ln	Airport, Airfield, or Helicopter Landing Pad	Donald Airport
Cul-de-sac		College or University	Coll/Univ
Circle		Military	Fort Belvoir
Geographic Offset or Corridor		Prison or Juvenile Detention Center	P/JDC
4WD Trail, Stairway, Alley, Walkway, or Ferry		Cemetery	Powell Cmtry
Railroad	Southern RR	Golf Course	Pinehurst GlfCrs
Pipeline or Power Line		National Park or Forest	Yosemite NP
Ridge or Fence		Other Park	St Francis Park
Property Line or Nonvisible Boundary		Outside Subject Area	
Perennial Stream	Tumbling Cr	Inset Area	A1
Intermittent Stream	Piney Cr		
Mountain Peak or Hill	Mt. Baker		

Where state, county, and/or MCD/CCD boundaries coincide, the map shows the boundary symbol for only the highest-ranking of these boundaries. Where American Indian reservation and American Indian tribal subdivision boundaries coincide, the map shows only the American Indian reservation boundaries.

Entity names are followed by either their FIPS code or census code; parentheses indicate a census code.

1 "MCD" indicates a false MCD. These are for Census Bureau use only.

2 The CCD and CDP boundaries represent statistical entities only and are not updated through the BAS.

3 Incorporated place name color corresponds to the incorporated place fill color.

Due to space limitations, some road names, along with other feature and geography names on the map, may not be shown.

The Census Bureau stores primary and alternate road names, but only primary road names are used to label the roads on these maps.

Key to Adjacent Sheets

5	6	
8	9	

Sheet Location within Entity

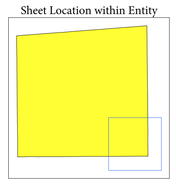

Sheet 9 of 9 PARENT sheets
Total Sheets: 13 (Index 1; Parent 9; Inset 3)

NAME: Jones County (067)
ENTITY TYPE: County or statistically equivalent entity
ST: Mississippi (28)

INDEX OR PARENT SHEET #: 009
INSET SHEET #: 000000

2020 COUNTY REF MAP (PARENT)

5340228067000000009000000

All legal boundaries and names are as reported through the 2020 Boundary and Annexation Survey (BAS) and Boundary Validation Program (BVP). The boundaries shown on this map are for Census Bureau statistical data collection and tabulation purposes only; their depiction and designation for statistical purposes does not constitute a determination of jurisdictional authority or rights of ownership or entitlement.

Data Source: U.S. Census Bureau's MAF/TIGER database (TAB20), November 2020
Created by Geography Division: December 08, 2020

U.S. DEPARTMENT OF COMMERCE U.S. Census Bureau

Projection: Albers Equal Area Conic
Datum: NAD 83
Spheroid: GRS 80
1st Standard Parallel: 30 57 15
2nd Standard Parallel: 34 11 14
Central Meridian: -89 52 02
Latitude of Projection's Origin: 30 08 45
False Easting: 0
False Northing: 0

0 0.7 1.4 2.1 2.8 3.5 Kilometers
0 0.4 0.8 1.2 1.6 2 Miles
The plotted map scale is 1:24,000

N W E S

Boundary and Annexation Survey (BAS) ID: 22806700000
BAS Submission Deadline: March 1, 2021

PDF versions of the BAS maps are available at:
www.census.gov/programs-surveys/bas/geographies.html

For more information, or to request additional maps, please email geo.bas@census.gov, call 1-800-972-5651, or visit www.census.gov/programs-surveys/bas.html.

United States Census Bureau

GOVERNMENTAL UNIT REFERENCE MAP (2020): Jones County, MS

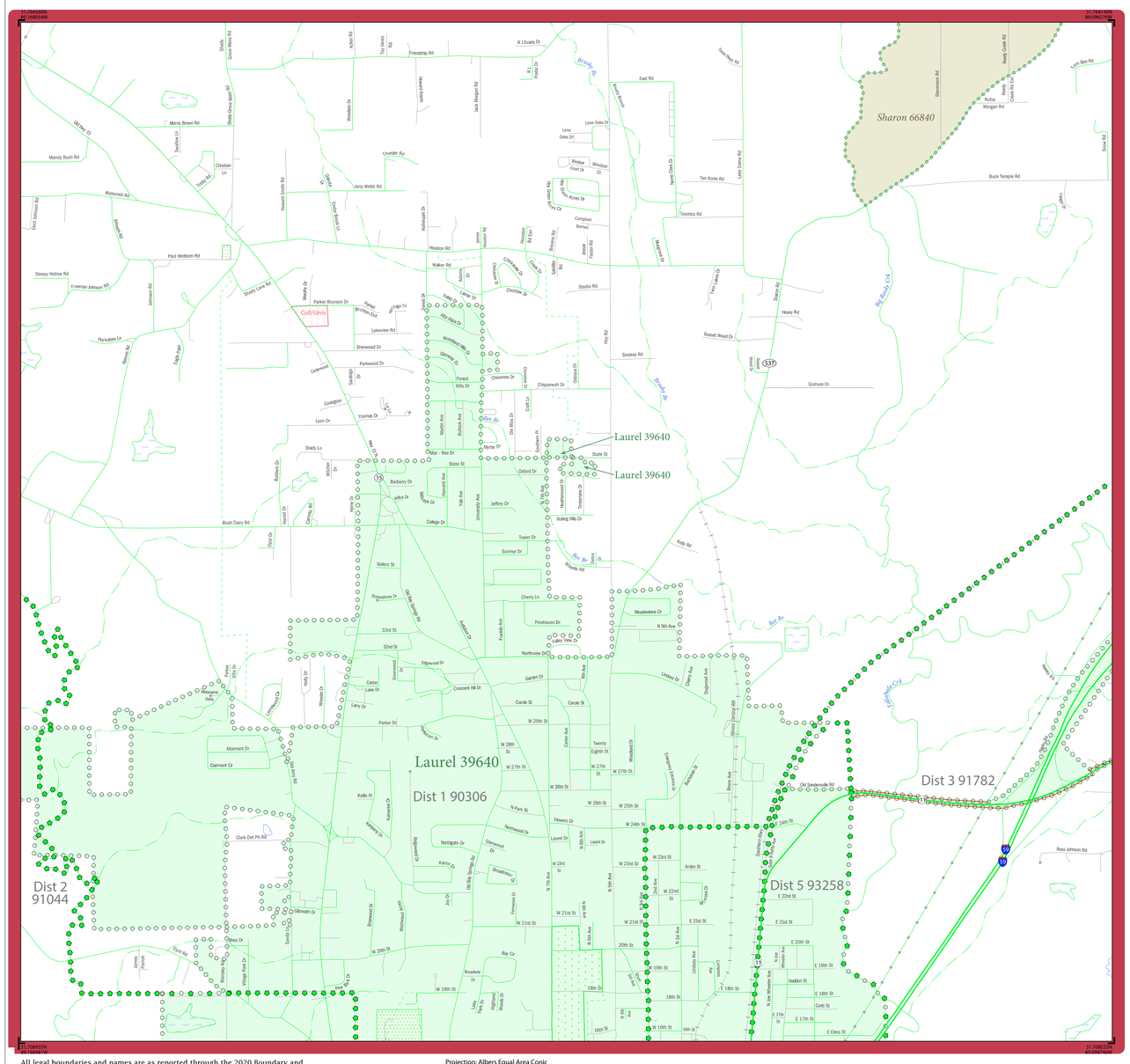

All legal boundaries and names are as reported through the 2020 Boundary and Annexation Survey (BAS) and Boundary Validation Program (BVP). The boundaries shown on this map are for Census Bureau statistical data collection and tabulation purposes only; their depiction and designation for statistical purposes does not constitute a determination of jurisdictional authority or rights of ownership or entitlement.

Data Source: U.S. Census Bureau's MAF/TIGER database (TAB20), November 2020
Created by Geography Division: December 08, 2020

U.S. DEPARTMENT OF COMMERCE U.S. Census Bureau

Projection: Albers Equal Area Conic
Datum: NAD 83
Spheroid: GRS 80
1st Standard Parallel: 30 57 15
2nd Standard Parallel: 34 11 14
Central Meridian: -89 52 02
Latitude of Projection's Origin: 30 08 45
False Easting: 0
False Northing: 0

0 0.4 0.8 1.2 1.6 2 Kilometers
0 0.3 0.6 0.9 1.2 1.5 Miles
The plotted map scale is 1:115,000

N W E S

Boundary and Annexation Survey (BAS) ID: 22806700000
BAS Submission Deadline: March 1, 2021

PDF versions of the BAS maps are available at:
www.census.gov/programs-surveys/bas/geographies.html

For more information, or to request additional maps, please email geo.bas@census.gov, call 1-800-972-5651, or visit www.census.gov/programs-surveys/bas.html.

LEGEND

SYMBOL DESCRIPTION	SYMBOL	LABEL STYLE
Federal American Indian Reservation		L'ANSE RESERVATION (TA 1880)
Off-Reservation Trust Land		T1880
American Indian Tribal Subdivision		SHONTO (620)
Alaska Native Regional Corporation (ANRC)		*NANA ANRC 52120*
State (or statistically equivalent entity)		NEW YORK 36
County (or statistically equivalent entity)		ERIE 029
Minor Civil Division (MCD)[1]		Lee town 41460
Census County Division (CCD)[2]		*Jemez CCD 91650*
Consolidated City		MILFORD 47500
Incorporated Place[3]		Davis 18100
Census Designated Place (CDP)[2]		*Cochiti 16560*

DESCRIPTION	SYMBOL	DESCRIPTION	SYMBOL
Interstate	5	Water Body	*Pleasant Lake*
U.S. Highway	2	Swamp or Marsh	*Okefenokee Swamp*
State Highway	4	Glacier	*Bering Glacier*
Other Road	Marsh Ln	Airport, Airfield, or Helicopter Landing Pad	Donald Airport
Cul-de-sac		College or University	Coll/Univ
Circle		Military	Fort Belvoir
Geographic Offset or Corridor		Prison or Juvenile Detention Center	P/JDC
4WD Trail, Stairway, Alley, Walkway, or Ferry		Cemetery	Powell Cmtry
Railroad	Southern RR	Golf Course	Pinehurst Gl/Crs
Pipeline or Power Line		National Park or Forest	Yosemite NP
Ridge or Fence		Other Park	St Francis Park
Property Line or Nonvisible Boundary		Outside Subject Area	
Perennial Stream	*Tumbling Cr*	Inset Area	A1
Intermittent Stream	*Piney Cr*		
Mountain Peak or Hill	*Mt. Baker*		

Where state, county, and/or MCD/CCD boundaries coincide, the map shows the boundary symbol for only the highest-ranking of these boundaries. Where American Indian reservation and American Indian tribal subdivision boundaries coincide, the map shows only the American Indian reservation boundaries.

Entity names are followed by either their FIPS code or census code; parentheses indicate a census code.

1 'MCD" indicates a false MCD. These are for Census Bureau use only.

2 The CCD and CDP boundaries represent statistical entities only and are not updated through the BAS.

3 Incorporated place name color corresponds to the incorporated place fill color.

Due to space limitations, some road names, along with other feature and geography names on the map, may not be shown.

The Census Bureau stores primary and alternate road names, but only primary road names are used to label the roads on these maps.

Key to Adjacent Sheets

	A1	
	A2	

Sheet Location within Entity

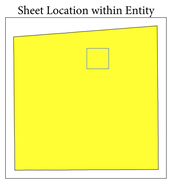

Sheet A1 of 3 INSET sheets
Total Sheets: 13 (Index 1; Parent 9; Inset 3)

NAME: Jones County (067)
ENTITY TYPE: County or statistically equivalent entity
ST: Mississippi (28)

INDEX OR PARENT SHEET #: 002
INSET SHEET #: 006501

2020 COUNTY REF MAP (INSET)

5340228067000000002006501

GOVERNMENTAL UNIT REFERENCE MAP (2020): Jones County, MS

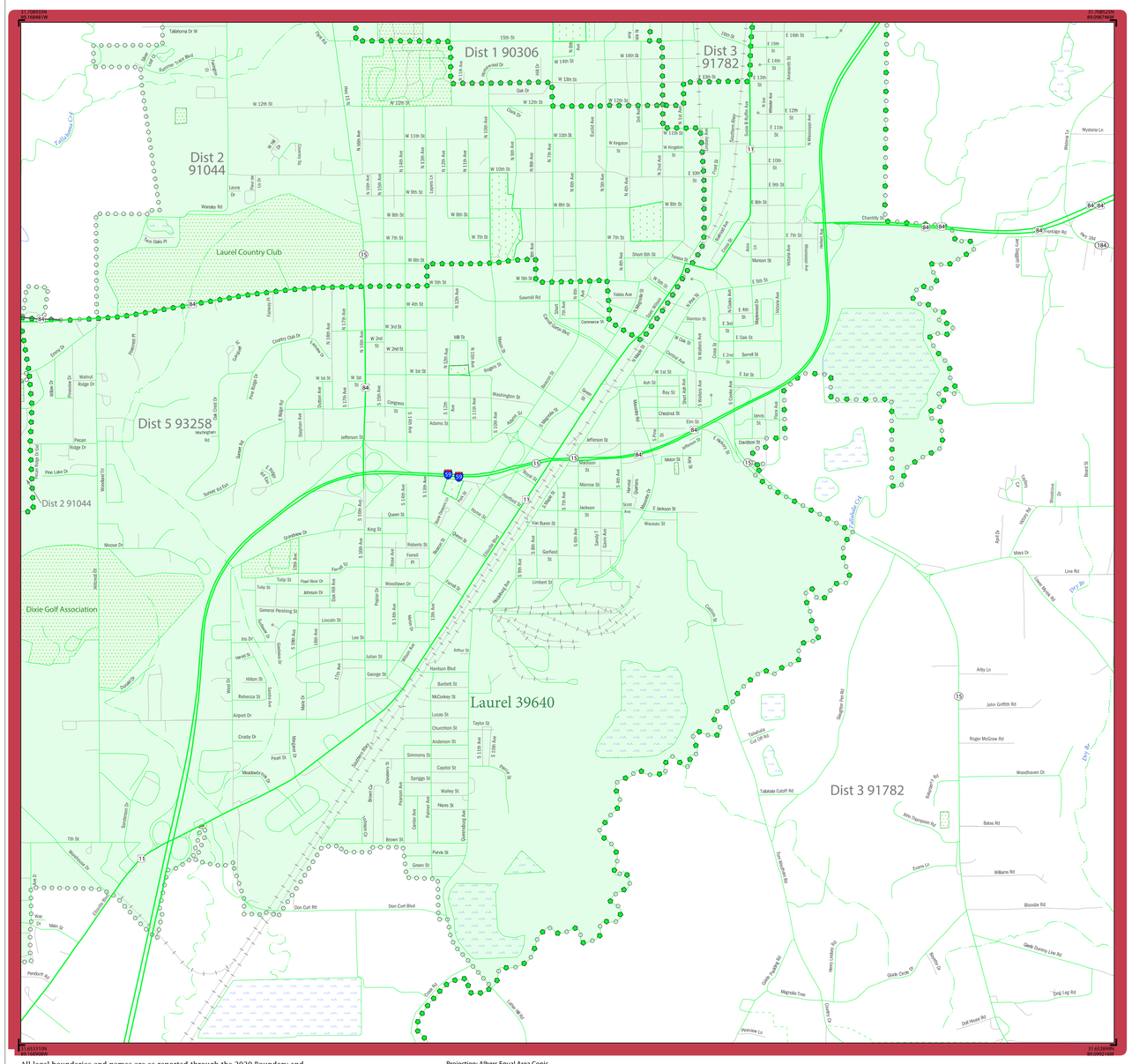

All legal boundaries and names are as reported through the 2020 Boundary and Annexation Survey (BAS) and Boundary Validation Program (BVP). The boundaries shown on this map are for Census Bureau statistical data collection and tabulation purposes only; their depiction and designation for statistical purposes does not constitute a determination of jurisdictional authority or rights of ownership or entitlement.

Data Source: U.S. Census Bureau's MAF/TIGER database (TAB20), November 2020
Created by Geography Division: December 08, 2020

U.S. DEPARTMENT OF COMMERCE U.S. Census Bureau

Projection: Albers Equal Area Conic
Datum: NAD 83
Spheroid: GRS 80
1st Standard Parallel: 30 57 15
2nd Standard Parallel: 34 11 14
Central Meridian: -89 52 02
Latitude of Projection's Origin: 30 08 45
False Easting: 0
False Northing: 0

0 0.4 0.8 1.2 1.6 2 Kilometers
0 0.3 0.6 0.9 1.2 1.5 Miles
The plotted map scale is 1:15,000

N W E S

Boundary and Annexation Survey (BAS) ID: 22806700000
BAS Submission Deadline: March 1, 2021

PDF versions of the BAS maps are available at:
www.census.gov/programs-surveys/bas/geographies.html

For more information, or to request additional maps, please email geo.bas@census.gov, call 1-800-972-5651, or visit www.census.gov/programs-surveys/bas.html.

LEGEND

SYMBOL DESCRIPTION	SYMBOL	LABEL STYLE
Federal American Indian Reservation		L'ANSE RESERVATION (TA 1880)
Off-Reservation Trust Land		T1880
American Indian Tribal Subdivision		SHONTO (620)
Alaska Native Regional Corporation (ANRC)		*NANA ANRC 52120*
State (or statistically equivalent entity)		NEW YORK 36
County (or statistically equivalent entity)		ERIE 029
Minor Civil Division (MCD)[1]		Lee town 41460
Census County Division (CCD)[2]		*Jemez CCD 91650*
Consolidated City		MILFORD 47500
Incorporated Place[3]		Davis 18100
Census Designated Place (CDP)[2]		*Cochiti 16560*

DESCRIPTION	SYMBOL	DESCRIPTION	SYMBOL
Interstate	5	Water Body	*Pleasant Lake*
U.S. Highway	2	Swamp or Marsh	*Okefenokee Swamp*
State Highway	4	Glacier	*Bering Glacier*
Other Road	Marsh Ln	Airport, Airfield, or Helicopter Landing Pad	Dönärd Airfield
Cul-de-sac		College or University	Coll/Univ
Circle		Military	Fort Belvoir
Geographic Offset or Corridor		Prison or Juvenile Detention Center	P/JDC
4WD Trail, Stairway, Alley, Walkway, or Ferry		Cemetery	Powell Cmtry
Railroad	Southern RR	Golf Course	Pinehurst GlfCrs
Pipeline or Power Line		National Park or Forest	Yosemite NP
Ridge or Fence		Other Park	St Francis Park
Property Line or Nonvisible Boundary		Outside Subject Area	
Perennial Stream	*Tumbling Cr*	Inset Area	A1
Intermittent Stream	*Piney Cr*		
Mountain Peak or Hill	*Mt. Baker*		

Where state, county, and/or MCD/CCD boundaries coincide, the map shows the boundary symbol for only the highest-ranking of these boundaries. Where American Indian reservation and American Indian tribal subdivision boundaries coincide, the map shows only the American Indian reservation boundaries.

Entity names are followed by either their FIPS code or census code; parentheses indicate a census code.

1 'MCD" indicates a false MCD. These are for Census Bureau use only.

2 The CCD and CDP boundaries represent statistical entities only and are not updated through the BAS.

3 Incorporated place name color corresponds to the incorporated place fill color.

Due to space limitations, some road names, along with other feature and geography names on the map, may not be shown.

The Census Bureau stores primary and alternate road names, but only primary road names are used to label the roads on these maps.

Key to Adjacent Sheets

	A1	
	A2	

Sheet Location within Entity

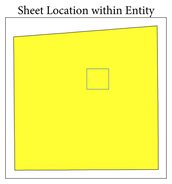

Sheet A2 of 3 INSET sheets
Total Sheets: 13 (Index 1; Parent 9; Inset 3)

NAME: Jones County (067)
ENTITY TYPE: County or statistically equivalent entity
ST: Mississippi (28)

INDEX OR PARENT SHEET #: 002
INSET SHEET #: 006502

2020 COUNTY REF MAP (INSET)
5340228067000000002006502

United States Census Bureau

GOVERNMENTAL UNIT REFERENCE MAP (2020): Jones County, MS

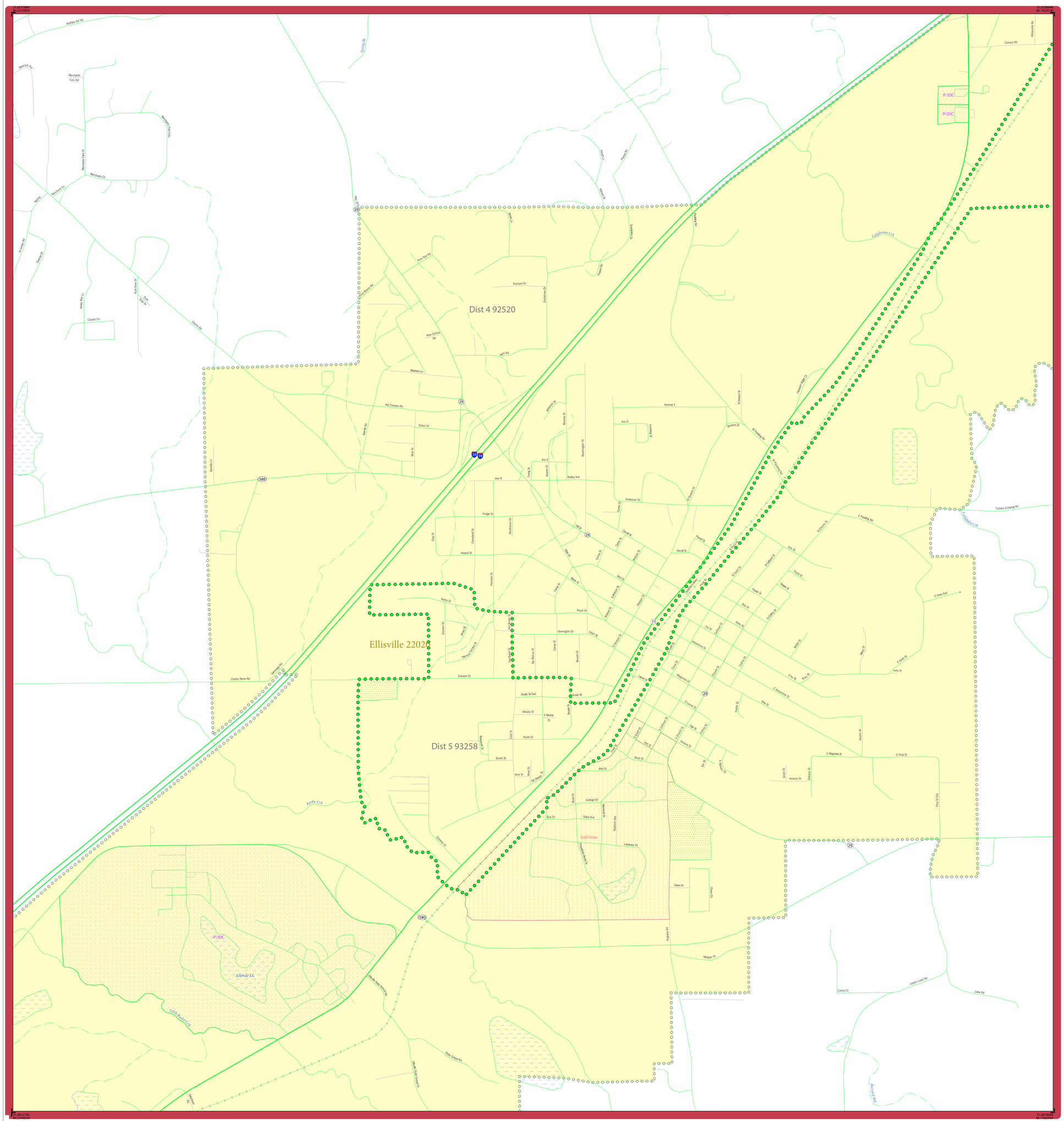
Dist 4 92520
Ellisville 22020
Dist 5 93258
Coll/Univ
P/JDC
Allende EA
Tallahoma Crk
Little Bowie Crk
Rocky Crk
Buffalo Hill Rd
Merchants Cir
Merchants Pkwy Cir
Merchants Pkwy Ext
Merchants Cr
Bethca Rd
Sunset Dr
Henry Dey Ln
Coyote Cir
Frank Force Dr
Cross Rd
Cross Mace Rd
Pine Top Rd
Putnam Dr
Goodson Dr
Bakers Ln
Hat Crocker Rd
Hubon St
Warner Rd
Moss St
Sunset Ln
Ave B
Ave C
Ave D
Avenue E
Bailey Ave
Anderson St
Fridge St
Howell St
Cory St
Chowtowd St
Westbrook Dr
Washington St
Monroe St
Adams St
Young St
Johnson St
Dixon St
W Pearling Rd
E Pearling Rd
Pearl Hill Cr
Tuckers Crossing Rd
Calvary Rd
Alabonna Rd
Pinto St
Royal St
Herrington St
Short St
Dubose St
Grady St Ext
Grady St
Moody St
E Moody St
East St
North St
South St
West St
Mt Moriah St
Brick St
Alta Cir
College Dr
Bus Dr
Short Ave
Stadium Ave
Lakeview Dr
Dawn Dr
Davis Ln
Augusta Rd
Morgan Dr
Carlos Dr
Jordan Loop Rd
Lake Rd
Hickory St
E Magnolia St
E Pine St
Pine St Ext
E Holly St
E Holly Ext
Mac Dr
Julians St
Foster St
E Pine St
E Laurel St
E Laurel Ext
E Jacksonville St
Magnolia St
Cedar St
Oak St
Hickory St
Elm St
Pine St
Maple St
Ash St
Hayes St
Bay St
Hale St
Henderson St
Cedar