GOVERNMENTAL UNIT REFERENCE MAP (2020): Leflore County, MS

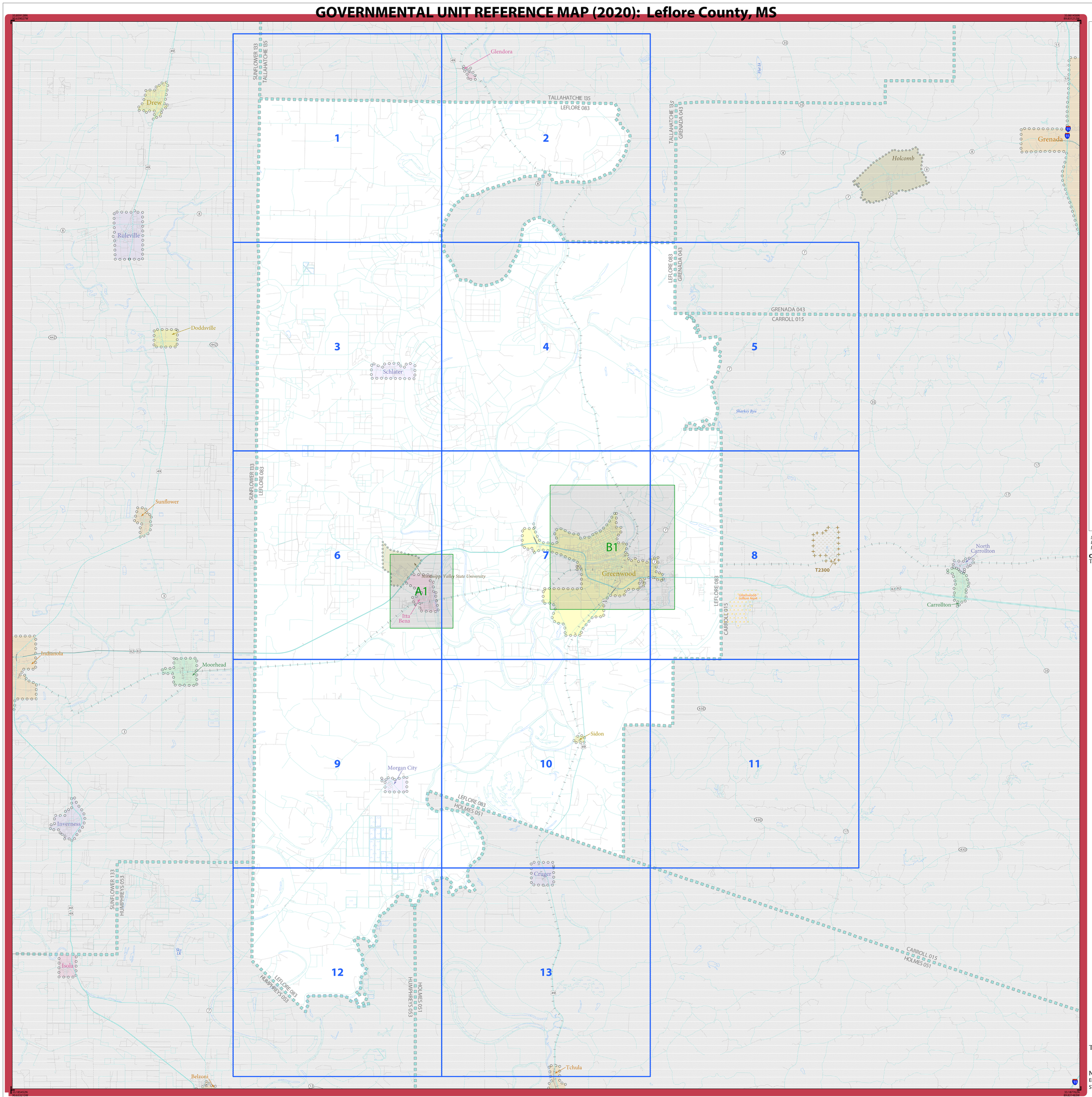

LEGEND

SYMBOL DESCRIPTION	SYMBOL	LABEL STYLE
Federal American Indian Reservation		L'ANSE RESERVATION (TA 1880)
Off-Reservation Trust Land		T1880
American Indian Tribal Subdivision		SHONTO (620)
Alaska Native Regional Corporation (ANRC)		*NANA ANRC 52120*
State (or statistically equivalent entity)		NEW YORK 36
County (or statistically equivalent entity)		ERIE 029
Minor Civil Division (MCD)[1]		Lee town 41460
Census County Division (CCD)[2]		*Jemez CCD 91650*
Consolidated City		MILFORD 47500
Incorporated Place[3]		Davis 18100
Census Designated Place (CDP)[2]		*Cochiti 16560*

DESCRIPTION	SYMBOL	DESCRIPTION	SYMBOL
Interstate	5	Water Body	*Pleasant Lake*
U.S. Highway	2	Swamp or Marsh	*Okefenokee Swamp*
State Highway	4	Glacier	*Bering Glacier*
Other Road	Marsh Ln	Airport, Airfield, or Helicopter Landing Pad	Dönärd Airfield
Cul-de-sac		College or University	Coll/Univ
Circle		Military	Fort Belvoir
Geographic Offset or Corridor		Prison or Juvenile Detention Center	P/JDC
4WD Trail, Stairway, Alley, Walkway, or Ferry		Cemetery	Powell Cmtry
Railroad	Southern RR	Golf Course	Pinehurst GlfCrs
Pipeline or Power Line		National Park or Forest	Yosemite NP
Ridge or Fence		Other Park	St Francis Park
Property Line or Nonvisible Boundary		Outside Subject Area	
Perennial Stream	*Tumbling Cr*	Inset Area	A1
Intermittent Stream	*Piney Cr*		
Mountain Peak or Hill	*Mt. Baker*		

Where state, county, and/or MCD/CCD boundaries coincide, the map shows the boundary symbol for only the highest-ranking of these boundaries. Where American Indian reservation and American Indian tribal subdivision boundaries coincide, the map shows only the American Indian reservation boundaries.

Entity names are followed by either their FIPS code or census code; parentheses indicate a census code.

1 "MCD" indicates a false MCD. These are for Census Bureau use only.

2 The CCD and CDP boundaries represent statistical entities only and are not updated through the BAS.

3 Incorporated place name color corresponds to the incorporated place fill color.

Due to space limitations, some road names, along with other feature and geography names on the map, may not be shown.

The Census Bureau stores primary and alternate road names, but only primary road names are used to label the roads on these maps.

Note: This index map sheet provides the map sheet configuration in relation to the subject entity. Due to scale limitations, map content may be simplified. Refer to parent and/or inset map sheets for detailed map content.

OFF-RESERVATION TRUST LAND NAMES
T2300 Mississippi Choctaw

Total Sheets: 16 (Index 1; Parent 13; Inset 2)

NAME: Leflore County (083)
ENTITY TYPE: County or statistically equivalent entity
ST: Mississippi (28)

INDEX OR PARENT SHEET #: 000
INSET SHEET #: 000000

2020 COUNTY REF MAP (INDEX)

5340228083000000000000

All legal boundaries and names are as reported through the 2020 Boundary and Annexation Survey (BAS) and Boundary Validation Program (BVP). The boundaries shown on this map are for Census Bureau statistical data collection and tabulation purposes only; their depiction and designation for statistical purposes does not constitute a determination of jurisdictional authority or rights of ownership or entitlement.

Data Source: U.S. Census Bureau's MAF/TIGER database (TAB20), November 2020
Created by Geography Division: December 08, 2020

U.S. DEPARTMENT OF COMMERCE U.S. Census Bureau

Projection: Albers Equal Area Conic
Datum: NAD 83
Spheroid: GRS 80
1st Standard Parallel: 30 57 15
2nd Standard Parallel: 34 11 14
Central Meridian: -89 52 02
Latitude of Projection's Origin: 30 08 45
False Easting: 0
False Northing: 0

0 3 6 9 12 15 Kilometers
0 2 4 6 8 10 Miles
The plotted map scale is 1:102,350

N W E S

Boundary and Annexation Survey (BAS) ID: 22808300000
BAS Submission Deadline: March 1, 2021

PDF versions of the BAS maps are available at:
www.census.gov/programs-surveys/bas/geographies.html

For more information, or to request additional maps, please email geo.bas@census.gov, call 1-800-972-5651, or visit www.census.gov/programs-surveys/bas.html.

United States Census Bureau

GOVERNMENTAL UNIT REFERENCE MAP (2020): Leflore County, MS



LEGEND

SYMBOL DESCRIPTION	SYMBOL	LABEL STYLE
Federal American Indian Reservation		L'ANSE RESERVATION (TA 1880)
Off-Reservation Trust Land		T1880
American Indian Tribal Subdivision		SHONTO (620)
Alaska Native Regional Corporation (ANRC)		*NANA ANRC 52120*
State (or statistically equivalent entity)		NEW YORK 36
County (or statistically equivalent entity)		ERIE 029
Minor Civil Division (MCD)[1]		Lee town 41460
Census County Division (CCD)[2]		*Jemez CCD 91650*
Consolidated City		MILFORD 47500
Incorporated Place[3]		Davis 18100
Census Designated Place (CDP)[2]		*Cochiti 16560*

DESCRIPTION	SYMBOL	DESCRIPTION	SYMBOL
Interstate	5	Water Body	*Pleasant Lake*
U.S. Highway	2	Swamp or Marsh	*Okefenokee Swamp*
State Highway	4	Glacier	*Bering Glacier*
Other Road	Marsh Ln	Airport, Airfield, or Helicopter Landing Pad	Dönärd Airfoyh
Cul-de-sac		College or University	Coll/Univ
Circle		Military	Fort Belvoir
Geographic Offset or Corridor		Prison or Juvenile Detention Center	P/JDC
4WD Trail, Stairway, Alley, Walkway, or Ferry		Cemetery	Powell Cmtry
Railroad	Southern RR	Golf Course	Pinehurst GlfCrs
Pipeline or Power Line		National Park or Forest	Yosemite NP
Ridge or Fence		Other Park	St Francis Park
Property Line or Nonvisible Boundary		Outside Subject Area	
Perennial Stream	*Tumbling Cr*	Inset Area	A1
Intermittent Stream	*Piney Cr*		
Mountain Peak or Hill	*Mt. Baker*		

Where state, county, and/or MCD/CCD boundaries coincide, the map shows the boundary symbol for only the highest-ranking of these boundaries. Where American Indian reservation and American Indian tribal subdivision boundaries coincide, the map shows only the American Indian reservation boundaries.

Entity names are followed by either their FIPS code or census code; parentheses indicate a census code.

1 'MCD*' indicates a false MCD. These are for Census Bureau use only.

2 The CCD and CDP boundaries represent statistical entities only and are not updated through the BAS.

3 Incorporated place name color corresponds to the incorporated place fill color.

Due to space limitations, some road names, along with other feature and geography names on the map, may not be shown.

The Census Bureau stores primary and alternate road names, but only primary road names are used to label the roads on these maps.

Key to Adjacent Sheets

	1	2
	3	4

Sheet Location within Entity

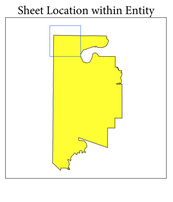

Sheet 1 of 13 PARENT sheets
Total Sheets: 16 (Index 1; Parent 13; Inset 2)

NAME: Leflore County (083)
ENTITY TYPE: County or statistically equivalent entity
ST: Mississippi (28)

INDEX OR PARENT SHEET #: 001
INSET SHEET #: 000000

2020 COUNTY REF MAP (PARENT)

5340228083000000001000000

All legal boundaries and names are as reported through the 2020 Boundary and Annexation Survey (BAS) and Boundary Validation Program (BVP). The boundaries shown on this map are for Census Bureau statistical data collection and tabulation purposes only; their depiction and designation for statistical purposes does not constitute a determination of jurisdictional authority or rights of ownership or entitlement.

Data Source: U.S. Census Bureau's MAF/TIGER database (TAB20), November 2020
Created by Geography Division: December 08, 2020

U.S. DEPARTMENT OF COMMERCE U.S. Census Bureau

Projection: Albers Equal Area Conic
Datum: NAD 83
Spheroid: GRS 80
1st Standard Parallel: 30 57 15
2nd Standard Parallel: 34 11 14
Central Meridian: -89 52 02
Latitude of Projection's Origin: 30 08 45
False Easting: 0
False Northing: 0

0 0.6 1.2 1.8 2.4 3 Kilometers
0 0.4 0.8 1.2 1.6 2 Miles
The plotted map scale is 1:20,000

N W E S

Boundary and Annexation Survey (BAS) ID: 22808300000
BAS Submission Deadline: March 1, 2021

PDF versions of the BAS maps are available at:
www.census.gov/programs-surveys/bas/geographies.html

For more information, or to request additional maps, please email geo.bas@census.gov, call 1-800-972-5651, or visit www.census.gov/programs-surveys/bas.html.

United States Census Bureau

GOVERNMENTAL UNIT REFERENCE MAP (2020): Leflore County, MS

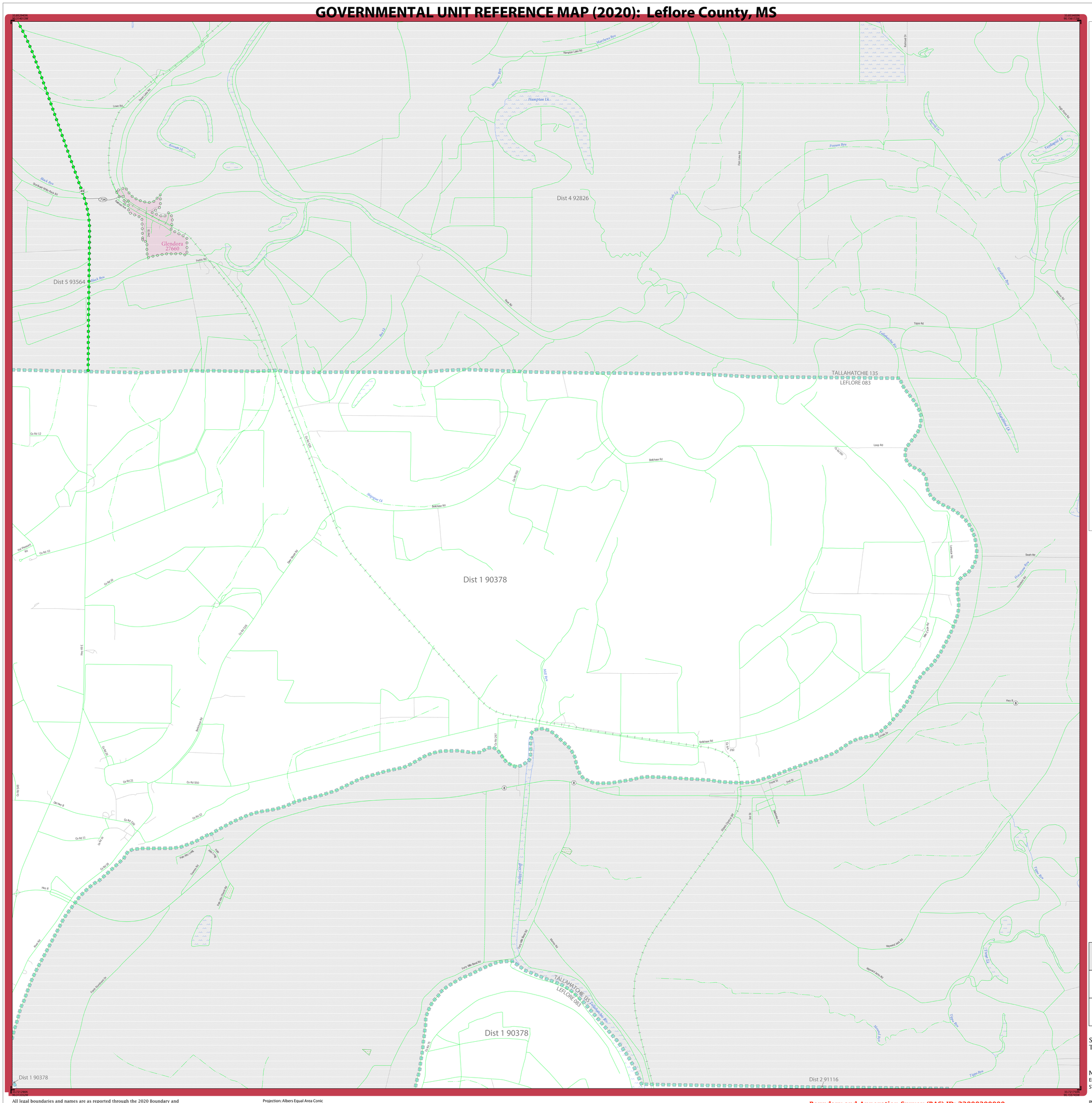

LEGEND

SYMBOL DESCRIPTION	SYMBOL	LABEL STYLE
Federal American Indian Reservation		L'ANSE RESERVATION (TA 1880)
Off-Reservation Trust Land		T1880
American Indian Tribal Subdivision		SHONTO (620)
Alaska Native Regional Corporation (ANRC)		*NANA ANRC 52120*
State (or statistically equivalent entity)		NEW YORK 36
County (or statistically equivalent entity)		ERIE 029
Minor Civil Division (MCD)[1]		Lee town 41460
Census County Division (CCD)[2]		*Jemez CCD 91650*
Consolidated City		MILFORD 47500
Incorporated Place[3]		Davis 18100
Census Designated Place (CDP)[2]		*Cochiti 16560*

DESCRIPTION	SYMBOL
Interstate	5
U.S. Highway	2
State Highway	4
Other Road	Marsh Ln
Cul-de-sac	
Circle	
Geographic Offset or Corridor	
4WD Trail, Stairway, Alley, Walkway, or Ferry	
Railroad	Southern RR
Pipeline or Power Line	
Ridge or Fence	
Property Line or Nonvisible Boundary	
Perennial Stream	Tumbling Cr
Intermittent Stream	Piney Cr
Mountain Peak or Hill	Mt. Baker

DESCRIPTION	SYMBOL
Water Body	Pleasant Lake
Swamp or Marsh	Okefenokee Swamp
Glacier	Bering Glacier
Airport, Airfield, or Helicopter Landing Pad	Donald Airport
College or University	Coll/Univ
Military	Fort Belvoir
Prison or Juvenile Detention Center	P/JDC
Cemetery	Powell Cmtry
Golf Course	Pinehurst GlfCrs
National Park or Forest	Yosemite NP
Other Park	St Francis Park
Outside Subject Area	
Inset Area	A1

Where state, county, and/or MCD/CCD boundaries coincide, the map shows the boundary symbol for only the highest-ranking of these boundaries. Where American Indian reservation and American Indian tribal subdivision boundaries coincide, the map shows only the American Indian reservation boundaries.

Entity names are followed by either their FIPS code or census code; parentheses indicate a census code.

1 'MCD*' indicates a false MCD. These are for Census Bureau use only.

2 The CCD and CDP boundaries represent statistical entities only and are not updated through the BAS.

3 Incorporated place name color corresponds to the incorporated place fill color.

Due to space limitations, some road names, along with other feature and geography names on the map, may not be shown.

The Census Bureau stores primary and alternate road names, but only primary road names are used to label the roads on these maps.

Key to Adjacent Sheets

1	2	
3	4	5

Sheet Location within Entity

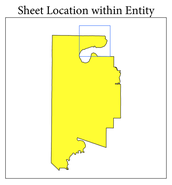

Sheet 2 of 13 PARENT sheets
Total Sheets: 16 (Index 1; Parent 13; Inset 2)

NAME: Leflore County (083)
ENTITY TYPE: County or statistically equivalent entity
ST: Mississippi (28)

INDEX OR PARENT SHEET #: 002
INSET SHEET #: 000000

2020 COUNTY REF MAP (PARENT)

5340228083000000002000000

All legal boundaries and names are as reported through the 2020 Boundary and Annexation Survey (BAS) and Boundary Validation Program (BVP). The boundaries shown on this map are for Census Bureau statistical data collection and tabulation purposes only; their depiction and designation for statistical purposes does not constitute a determination of jurisdictional authority or rights of ownership or entitlement.

Data Source: U.S. Census Bureau's MAF/TIGER database (TAB20), November 2020
Created by Geography Division: December 08, 2020

U.S. DEPARTMENT OF COMMERCE U.S. Census Bureau

Projection: Albers Equal Area Conic
Datum: NAD 83
Spheroid: GRS 80
1st Standard Parallel: 30 57 15
2nd Standard Parallel: 34 11 14
Central Meridian: -89 52 02
Latitude of Projection's Origin: 30 08 45
False Easting: 0
False Northing: 0

0 0.6 1.2 1.8 2.4 3 Kilometers
0 0.4 0.8 1.2 1.6 2 Miles
The plotted map scale is 1:20,000

N W E S

Boundary and Annexation Survey (BAS) ID: 22808300000
BAS Submission Deadline: March 1, 2021

PDF versions of the BAS maps are available at:
www.census.gov/programs-surveys/bas/geographies.html

For more information, or to request additional maps, please email geo.bas@census.gov, call 1-800-972-5651, or visit www.census.gov/programs-surveys/bas.html.

United States Census Bureau

GOVERNMENTAL UNIT REFERENCE MAP (2020): Leflore County, MS

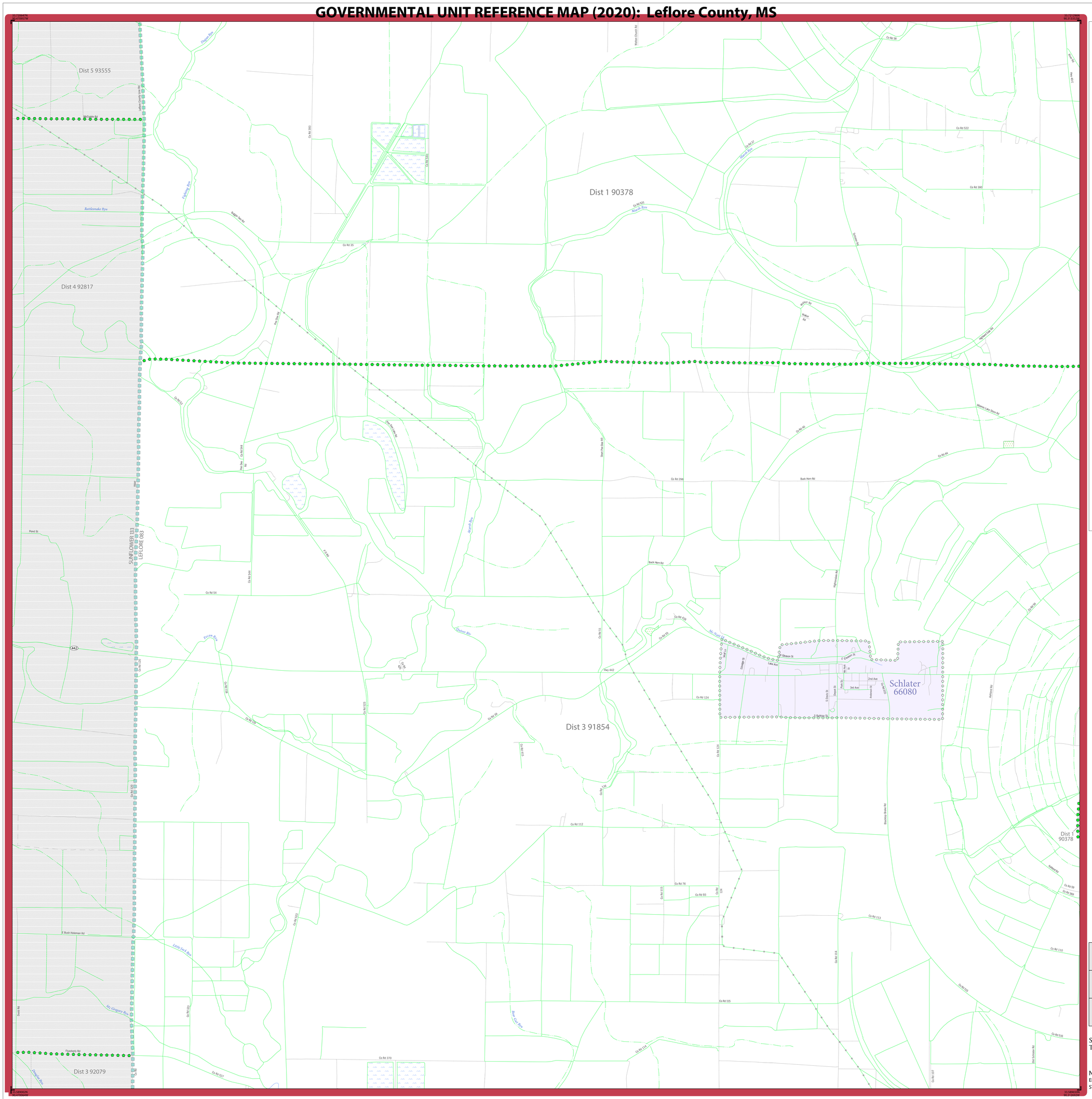
Dist 5 93555
Dist 4 92817
Dist 1 90378
Dist 3 91854
Dist 3 92079
Dist 1 90378
Schlater 66080
SUNFLOWER 13
LEFLORE 083
Co Rd 38
Co Rd 522
Co Rd 380
Co Rd 35
Co Rd 208
Buck Horn Rd
Co Rd 54
Co Rd 124
Co Rd 112
Co Rd 76
Co Rd 93
Co Rd 115
Co Rd 113
Co Rd 110
Co Rd 536
Co Rd 59
Co Rd 369
Co Rd 370
Co Rd 527
Co Rd 114
Co Rd 107
Hwy 442
Co Rd 320
Co Rd 118
Co Rd 119
Co Rd 120
Co Rd 121
Co Rd 122
Co Rd 123
Co Rd 125
Co Rd 51
Co Rd 544
Co Rd 393
Co Rd 544
Co Rd 543
Co Rd 43
Co Rd 44
Co Rd 45
Co Rd 84
Co Rd 59
Co Rd 436
Co Rd 125
Co Rd 105
Co Rd 136
Co Rd 39
Co Rd 115
Co Rd 124
Co Rd 123
Co Rd 122
Co Rd 121
Co Rd 120
Co Rd 119
Co Rd 118
Co Rd 54
Co Rd 38
Co Rd 37
Co Rd 931
Co Rd 35
Co Rd 208
Co Rd 44
Co Rd 84
Co Rd 59
Co Rd 369
Co Rd 536
Co Rd 107
Co Rd 114
Co Rd 115
Co Rd 113
Co Rd 110
Co Rd 76
Co Rd 93
Co Rd 112
Co Rd 124
Co Rd 125
Co Rd 136
Co Rd 39
Co Rd 105
Co Rd 118
Co Rd 119
Co Rd 120
Co Rd 121
Co Rd 122
Co Rd 123
Co Rd 527
Co Rd 370
Co Rd 54
Co Rd 51
Co Rd 544
Co Rd 393
Co Rd 543
Co Rd 43
Co Rd 44
Co Rd 45
Co Rd 84
Co Rd 59
Co Rd 436
Co Rd 125
Co Rd 38
Co Rd 37
Co Rd 931
Co Rd 35
Co Rd 208
Co Rd 522
Co Rd 380
Pigeon Bay
Fighting Bay
Rattlesnake Byu
Marsh Bay
Pecan Bay
Chunner Bay
Little Jack Bay
Mc Gregory Bay
Bear Cat Bay
Walker Church Rd
Bogue Chitto Rd
Pine Ridge Rd
Pine Ridge Rd
Pond St
Pecan Bay Rd
Fluornoy Rd
E Bush Holeman Rd
Gaines Rd
Walker Rd
Highway 7 Bd
Marvin Lake Shore Rd
Shell Shop Lake Rd
Shell Shop Lake Rd
Highway 442
Gibson St
Lake Ave
E Cleveland St
2nd Ave
3rd Ave
S Dixie St
Dixie Rd
Avalon St
Ashland Rd
Blackley Bridge Rd
Ashland Rd
Ashland Rd
Mid Schlater Rd
Highway 7 Bd
Highway 442
Hillsboro Rd
Hwy 8 E
Bond Rd
Hwy 8 E
Pecan Bay Rd
Pond St
Bogue Chitto Rd
Pine Ridge Rd
Pine Ridge Rd
Walker Rd
Gaines Rd
Highway 7 Bd
Marvin Lake Shore Rd
Shell Shop Lake Rd
Highway 442
Gibson St
Lake Ave
E Cleveland St
2nd Ave
3rd Ave
S Dixie St
Dixie Rd
Avalon St
Ashland Rd
Blackley Bridge Rd
Ashland Rd
Mid Schlater Rd
Highway 7 Bd

GOVERNMENTAL UNIT REFERENCE MAP (2020): Leflore County, MS

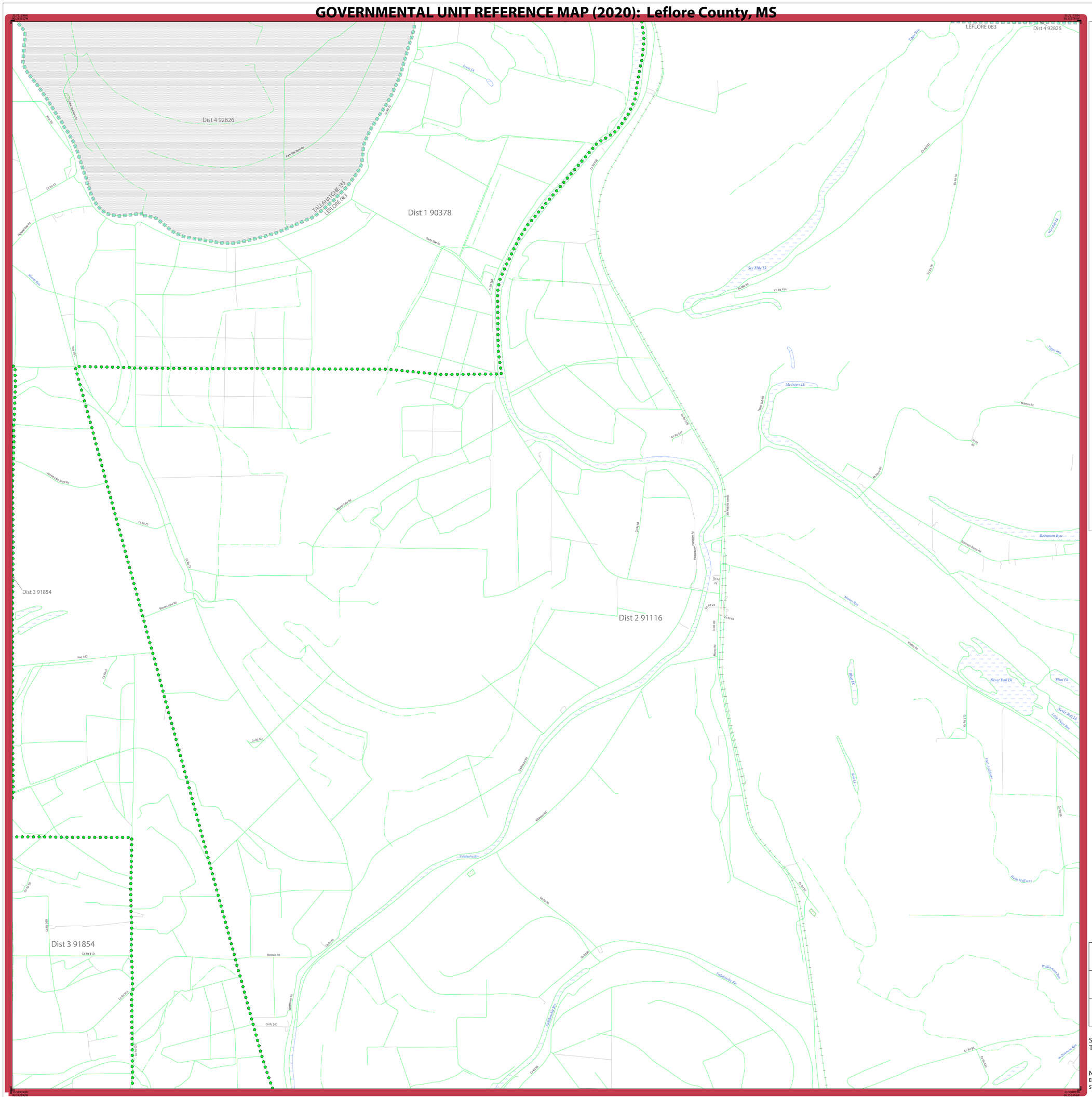

GOVERNMENTAL UNIT REFERENCE MAP (2020): Leflore County, MS

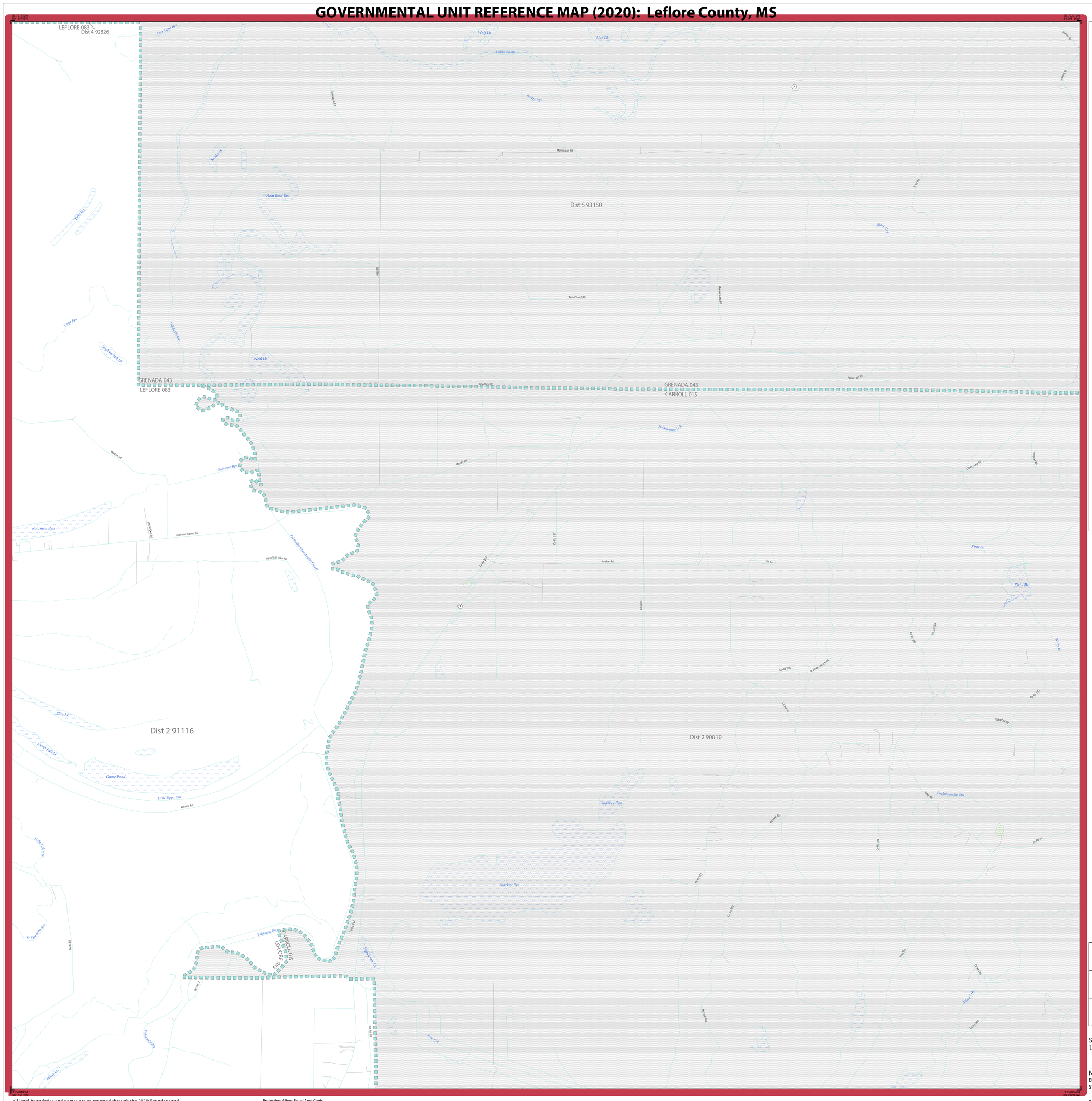

LEGEND

SYMBOL DESCRIPTION	SYMBOL	LABEL STYLE
Federal American Indian Reservation		L'ANSE RESERVATION (TA 1880)
Off-Reservation Trust Land		T1880
American Indian Tribal Subdivision		SHONTO (620)
Alaska Native Regional Corporation (ANRC)		*NANA ANRC 52120*
State (or statistically equivalent entity)		NEW YORK 36
County (or statistically equivalent entity)		ERIE 029
Minor Civil Division (MCD)[1]		Lee town 41460
Census County Division (CCD)[2]		*Jemez CCD 91650*
Consolidated City		MILFORD 47500
Incorporated Place[3]		Davis 18100
Census Designated Place (CDP)[2]		*Cochiti 16560*

DESCRIPTION	SYMBOL	DESCRIPTION	SYMBOL
Interstate	5	Water Body	Pleasant Lake
U.S. Highway	2	Swamp or Marsh	Okefenokee Swamp
State Highway	4	Glacier	Bering Glacier
Other Road	Marsh Ln	Airport, Airfield, or Helicopter Landing Pad	Dönärd Airfield
Cul-de-sac		College or University	Coll/Univ
Circle		Military	Fort Belvoir
Geographic Offset or Corridor		Prison or Juvenile Detention Center	P/JDC
4WD Trail, Stairway, Alley, Walkway, or Ferry		Cemetery	Powell Cmtry
Railroad	Southern RR	Golf Course	Pinehurst GlfCrs
Pipeline or Power Line		National Park or Forest	Yosemite NP
Ridge or Fence		Other Park	St Francis Park
Property Line or Nonvisible Boundary		Outside Subject Area	
Perennial Stream	Tumbling Cr	Inset Area	A1
Intermittent Stream	Piney Cr		
Mountain Peak or Hill	Mt. Baker		

Where state, county, and/or MCD/CCD boundaries coincide, the map shows the boundary symbol for only the highest-ranking of these boundaries. Where American Indian reservation and American Indian tribal subdivision boundaries coincide, the map shows only the American Indian reservation boundaries.

Entity names are followed by either their FIPS code or census code; parentheses indicate a census code.

1 'MCD" indicates a false MCD. These are for Census Bureau use only.

2 The CCD and CDP boundaries represent statistical entities only and are not updated through the BAS.

3 Incorporated place name color corresponds to the incorporated place fill color.

Due to space limitations, some road names, along with other feature and geography names on the map, may not be shown.

The Census Bureau stores primary and alternate road names, but only primary road names are used to label the roads on these maps.

Key to Adjacent Sheets

2		
4	5	
7	8	

Sheet Location within Entity

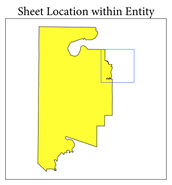

Sheet 5 of 13 PARENT sheets
Total Sheets: 16 (Index 1; Parent 13; Inset 2)

NAME: Leflore County (083)
ENTITY TYPE: County or statistically equivalent entity
ST: Mississippi (28)

INDEX OR PARENT SHEET #: 005
INSET SHEET #: 000000

2020 COUNTY REF MAP (PARENT)

5340228083000000005000000

All legal boundaries and names are as reported through the 2020 Boundary and Annexation Survey (BAS) and Boundary Validation Program (BVP). The boundaries shown on this map are for Census Bureau statistical data collection and tabulation purposes only; their depiction and designation for statistical purposes does not constitute a determination of jurisdictional authority or rights of ownership or entitlement.

Data Source: U.S. Census Bureau's MAF/TIGER database (TAB20), November 2020
Created by Geography Division: December 08, 2020

U.S. DEPARTMENT OF COMMERCE U.S. Census Bureau

Projection: Albers Equal Area Conic
Datum: NAD 83
Spheroid: GRS 80
1st Standard Parallel: 30 57 15
2nd Standard Parallel: 34 11 14
Central Meridian: -89 52 02
Latitude of Projection's Origin: 30 08 45
False Easting: 0
False Northing: 0

0 0.6 1.2 1.8 2.4 3 Kilometers
0 0.4 0.8 1.2 1.6 2 Miles
The plotted map scale is 1:20,000

N W E S

Boundary and Annexation Survey (BAS) ID: 22808300000
BAS Submission Deadline: March 1, 2021

PDF versions of the BAS maps are available at:
www.census.gov/programs-surveys/bas/geographies.html

For more information, or to request additional maps, please email geo.bas@census.gov, call 1-800-972-5651, or visit www.census.gov/programs-surveys/bas.html.

United States Census Bureau

GOVERNMENTAL UNIT REFERENCE MAP (2020): Leflore County, MS

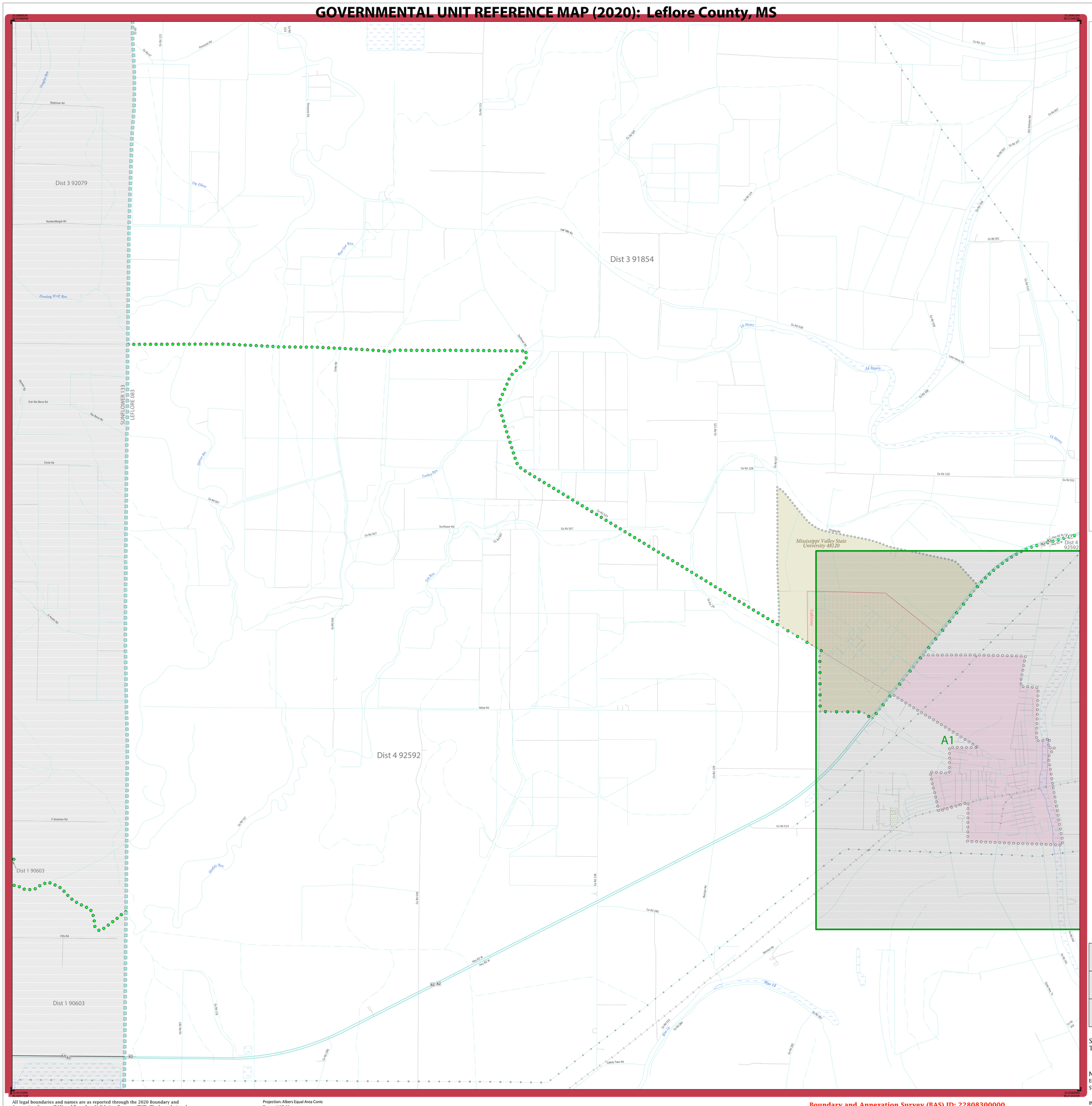

GOVERNMENTAL UNIT REFERENCE MAP (2020): Leflore County, MS

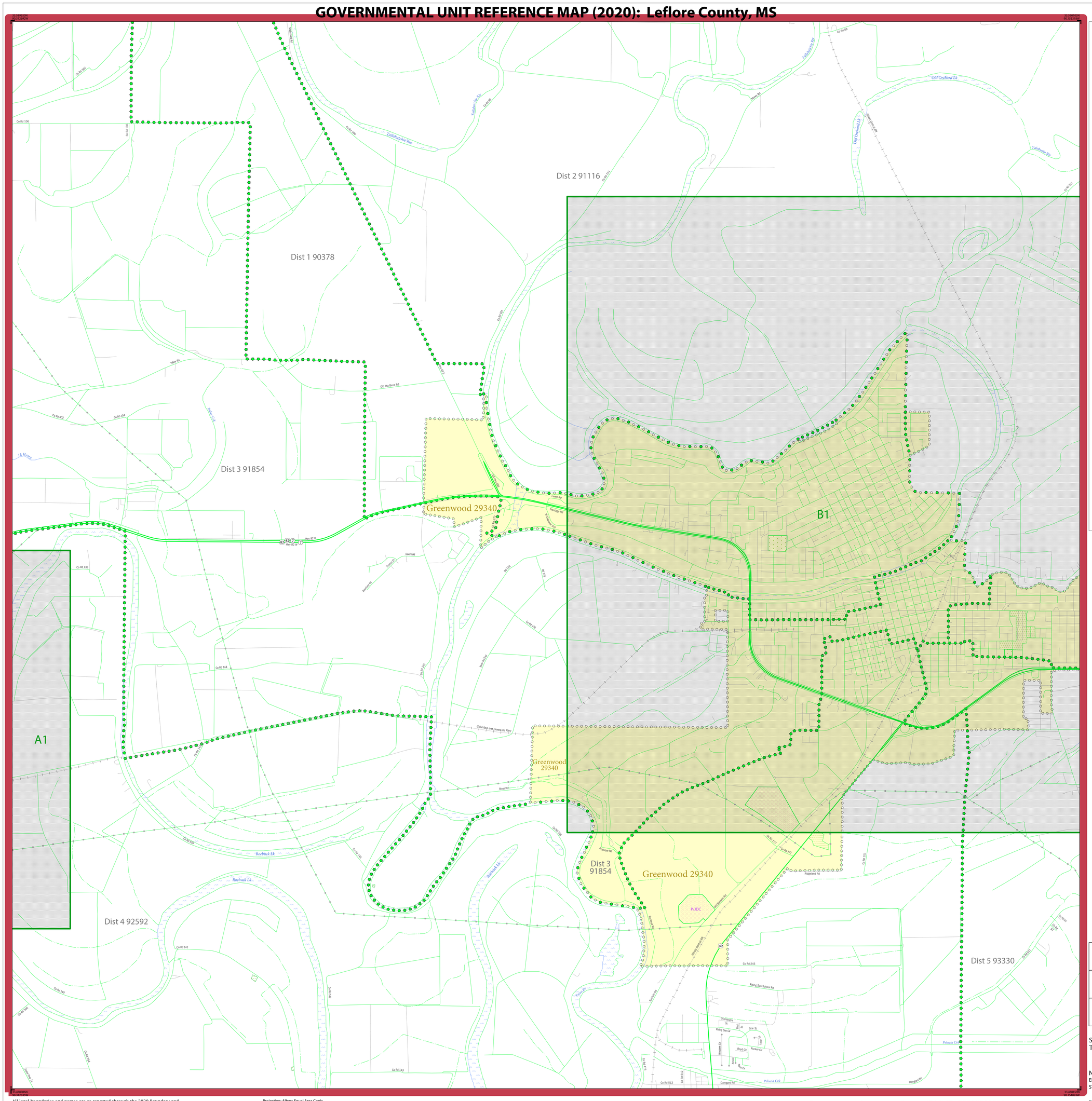
Dist 1 90378
Dist 2 91116
Dist 3 91854
Dist 4 92592
Dist 5 93330
Greenwood 29340
Greenwood 29340
Greenwood 29340
Dist 3 91854
P/JDC
B1
A1
Tallahatchie Riv
Yalobusha Riv
Old Orchard Lk
Roebuck Lk
Pelucia Crk
Co Rd 106
Co Rd 107
Co Rd 150
Co Rd 88
Co Rd 89
Co Rd 101
Co Rd 302
Co Rd 304
Co Rd 135
Co Rd 144
Co Rd 178
Co Rd 142
Co Rd 165
Co Rd 205
Co Rd 177
Co Rd 175
Co Rd 245
Co Rd 141
Co Rd 140
Co Rd 224
Co Rd 512
Co Rd 513
Co Rd 87
Hwy 82 W
Hwy 82 Bs
Old Itta Bena Rd
Pillow Rd
Baker Crk
Lk Henry
Columbia and Greenville Rlwy
River Rd
Ruckeye Rd
Bowers Rd
Ridgeland Rd
Rising Sun School Rd
Wallace Rd
Damgard Rd
Deerfield Dr
Fleetwood Dr
Linear Rd
Frontage Rd
St Catherine Ave
Rising Sun Cr
Solar St
Royal Cr
Rucker Cr
Bennett Cr
Mill Cr
Chalmagnon Rd
Dr
Ln
Ct
Cir
Pl
Way
Blvd
Hwy 7
Hwy 49
Hwy 49 Bs
Hwy 82 Bs
Hwy 82 W
Hwy 82 E
Hwy 82 Bs
Hwy 82 W
Hwy 82 E
Hwy 82 Bs
Hwy 82 W
Hwy 82 E

GOVERNMENTAL UNIT REFERENCE MAP (2020): Leflore County, MS

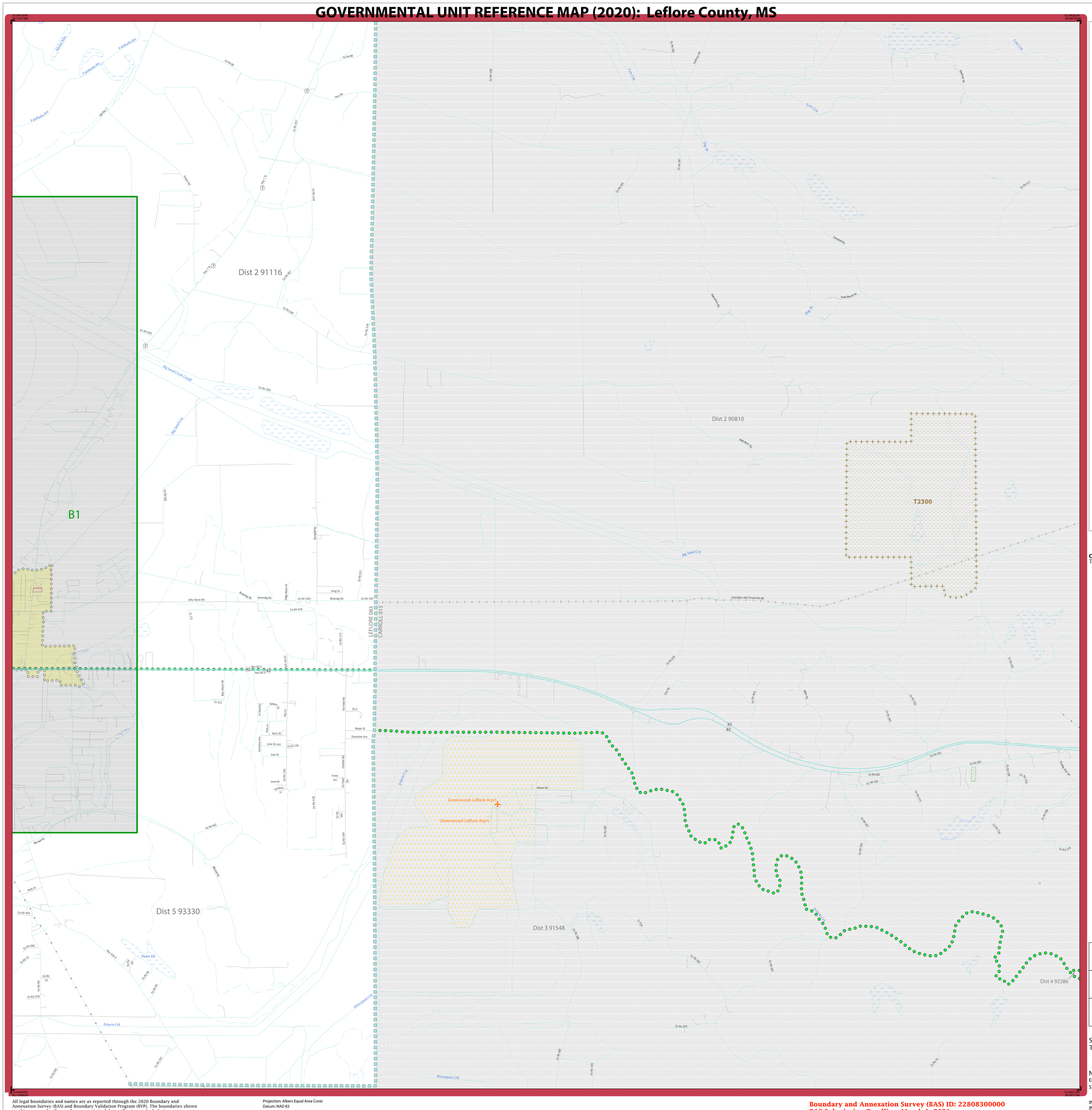

GOVERNMENTAL UNIT REFERENCE MAP (2020): Leflore County, MS

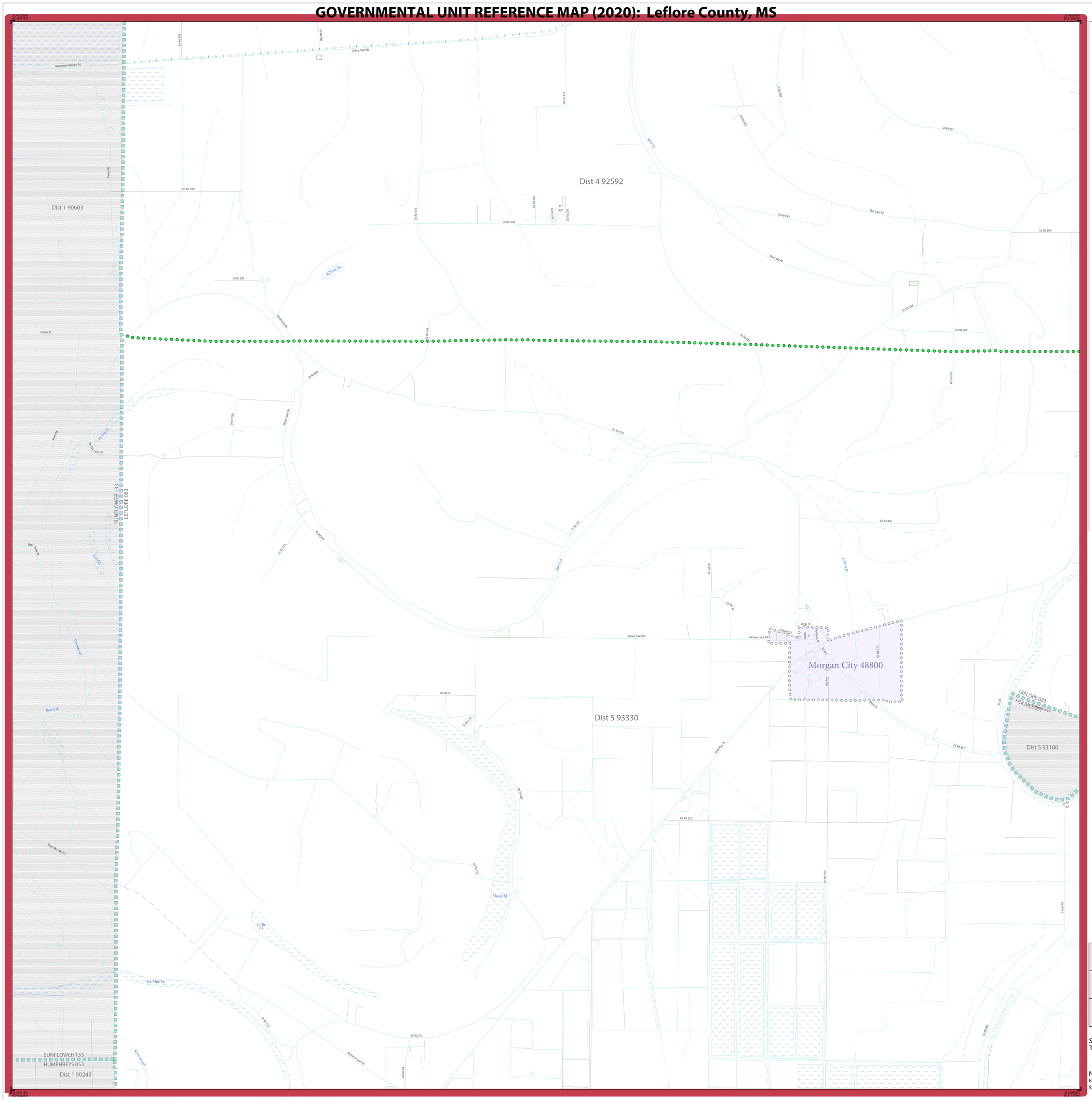
Dist 1 90603
Dist 4 92592
Dist 5 93330
Morgan City 48800
Dist 5 93186
Dist 1 90243
SUNFLOWER 133
LEFLORE 083
SUNFLOWER 133
HUMPHREYS 053
LEFLORE 083
HOLMES 051
Moorhead-Webbers Rd
Colony Town Rd
Co Rd 287
Co Rd 286
Co Rd 474
Co Rd 285
Co Rd 280
Co Rd 367
Co Rd 289
Co Rd 303
Co Rd 332
Co Rd 326
Co Rd 281
Blue Lake Rd
Co Rd 304
Co Rd 290
Co Rd 548
Co Rd 280
Co Rd 279
Co Rd 535
Co Rd 305
Co Rd 10
Co Rd 14
Co Rd 277
Co Rd 81
Co Rd 122
Co Rd 503
Co Rd 502
Co Rd 509
Co Rd 271
Co Rd 273
Co Rd 276
Co Rd 275
Co Rd 530
Co Rd 531
Co Rd 550
Mossy Lake Rd
Diggs St
Church St
Cemetery St
Main St
2nd Ave
Sixth St
Jefferson St
Pylons Dr
Bear Crk
Cypress Lk
Mossy Lk
Little Lk
Six Mile Lk
Bear Creek
Cypress Lk
Hobbs St
Mossy Lake Rd
Moorhead Rd
Bear Creek Rd
Cypress Lake Rd
Mossy Lake Rd
Cypress Lake Rd
Bear Creek Rd
Mossy Lake Rd
Mossy Lake Rd
Mossy Lake

GOVERNMENTAL UNIT REFERENCE MAP (2020): Leflore County, MS

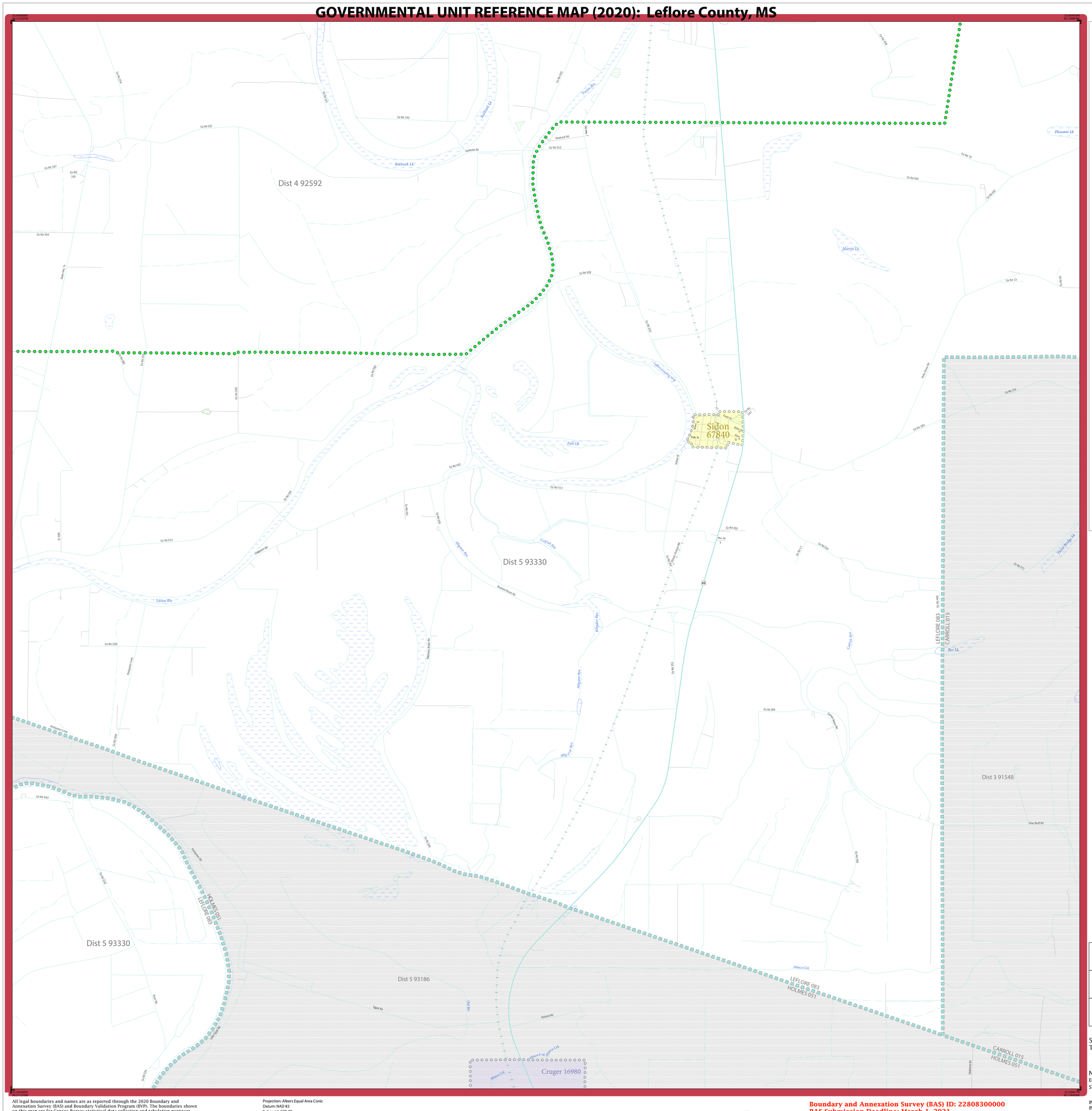
Dist 4 92592
Dist 5 93330
Dist 5 93330
Dist 5 93186
Dist 3 91548
Sidon 67840
Cruger 16980
LEFLORE 083
CARROLL 015
LEFLORE 083
HOLMES 051
LEFLORE 083
HOLMES 051
CARROLL 015
HOLMES 051
Yazoo Riv
Roebuck Lk
Fish Lk
Martin Lk
Pleasant Lk
Tyson Bridge Lk
Bear Lk
Abiaca Crk
Cypress Bpw
Alligator Bpw
Carrollton Bpw
Carroll Bpw
Cypress Bpw
Co Rd 512
Co Rd 142
Roebuck Rd
Co Rd 444
Co Rd 428
Co Rd 253
Co Rd 13
Co Rd 511
Co Rd 483
Co Rd 453
Co Rd 553
Co Rd 258
Co Rd 304
Co Rd 197
Co Rd 316
Co Rd 70
Co Rd 243
Co Rd 90
Co Rd 176
Co Rd 293
Co Rd 273
Co Rd 295
Co Rd 251
Co Rd 294
Co Rd 298
Co Rd 109
Co Rd 134
Co Rd 254
Co Rd 256
Co Rd 280
Co Rd 282
Co Rd 284
Co Rd 285
Co Rd 499
Co Rd 11
Co Rd 105
Co Rd 428
Co Rd 254
Co Rd 255
Co Rd 256
Co Rd 280
Co Rd 282
Co Rd 284
Co Rd 285
Co Rd 499
Co Rd 11
Co Rd 105
Co Rd 109
Co Rd 134

GOVERNMENTAL UNIT REFERENCE MAP (2020): Leflore County, MS

GOVERNMENTAL UNIT REFERENCE MAP (2020): Leflore County, MS

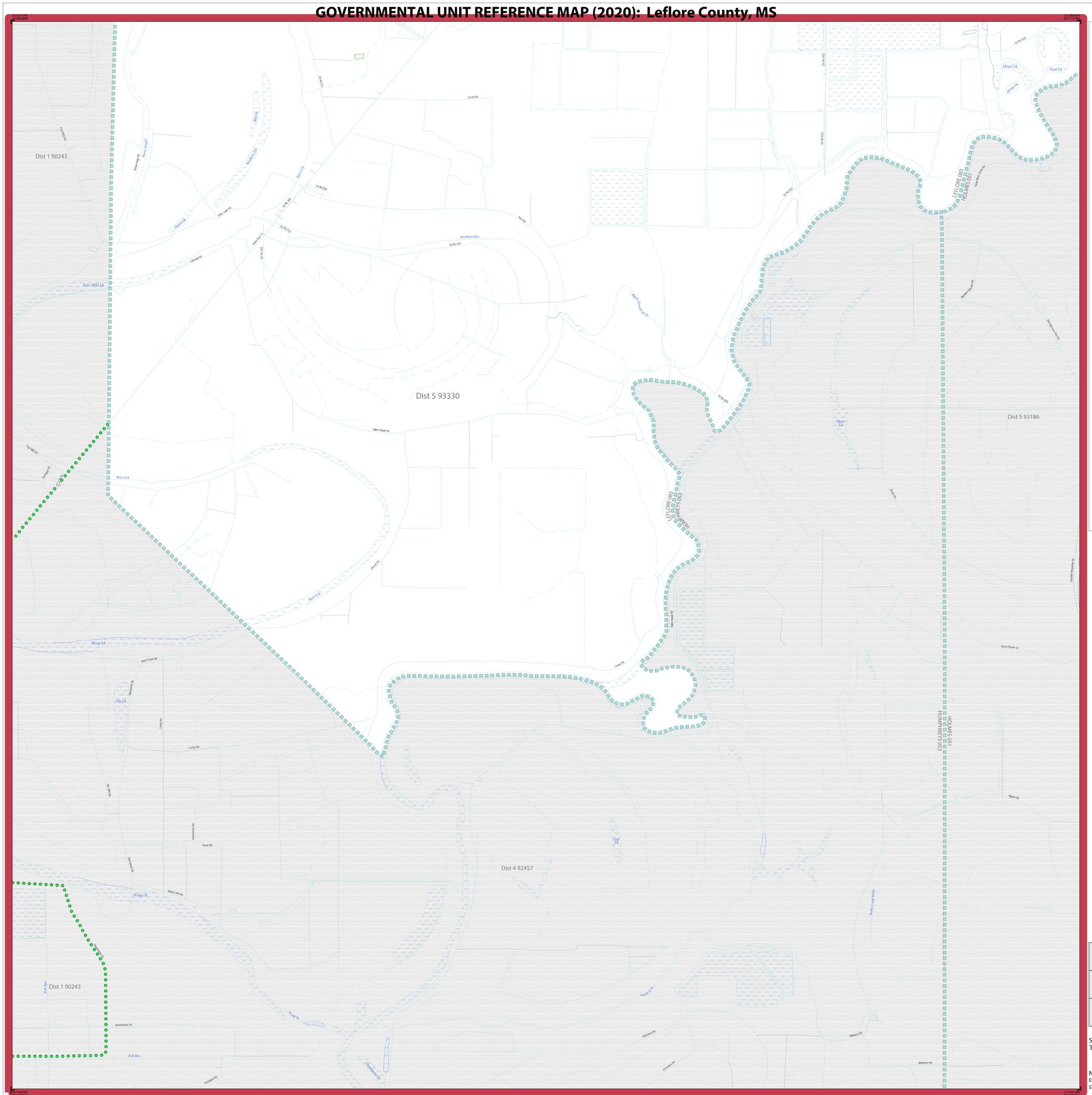
Dist 1 90243
Dist 5 93330
Dist 5 93186
Dist 4 92457
Dist 1 90243
LEFLORE 083
HOLMES 051
LEFLORE 083
HUMPHREYS 053
HOLMES 051
HUMPHREYS 053
Bear Cr
Wasp Lk
Wasp Lk
Wasp Lk
Fish Bryu
Fish Bryu
Sny Bar Cr
Beckham Bryu
Black Chuckatt Br
Dent Lk
Moon Lk
East Lk
Bell Lk
Walker Lk
Odom Lk
Ole Lk
Gar Lk
Four Mile Lk
Silent Shade Rd
Silent Shade Ln
Lowe Rd
Lundy Rd
Reed Rd
Pigeon Rd
Matheny Rd
Sweethome Rd
Bear Creek Rd
Co Rd 65
Co Rd 315
Co Rd 502
Co Rd 503
Co Rd 505
Co Rd 534
Co Rd 711
Co Rd 764
Co Rd 765
Co Rd 766
Co Rd 502
Co Rd 502
Co Rd 502

GOVERNMENTAL UNIT REFERENCE MAP (2020): Leflore County, MS

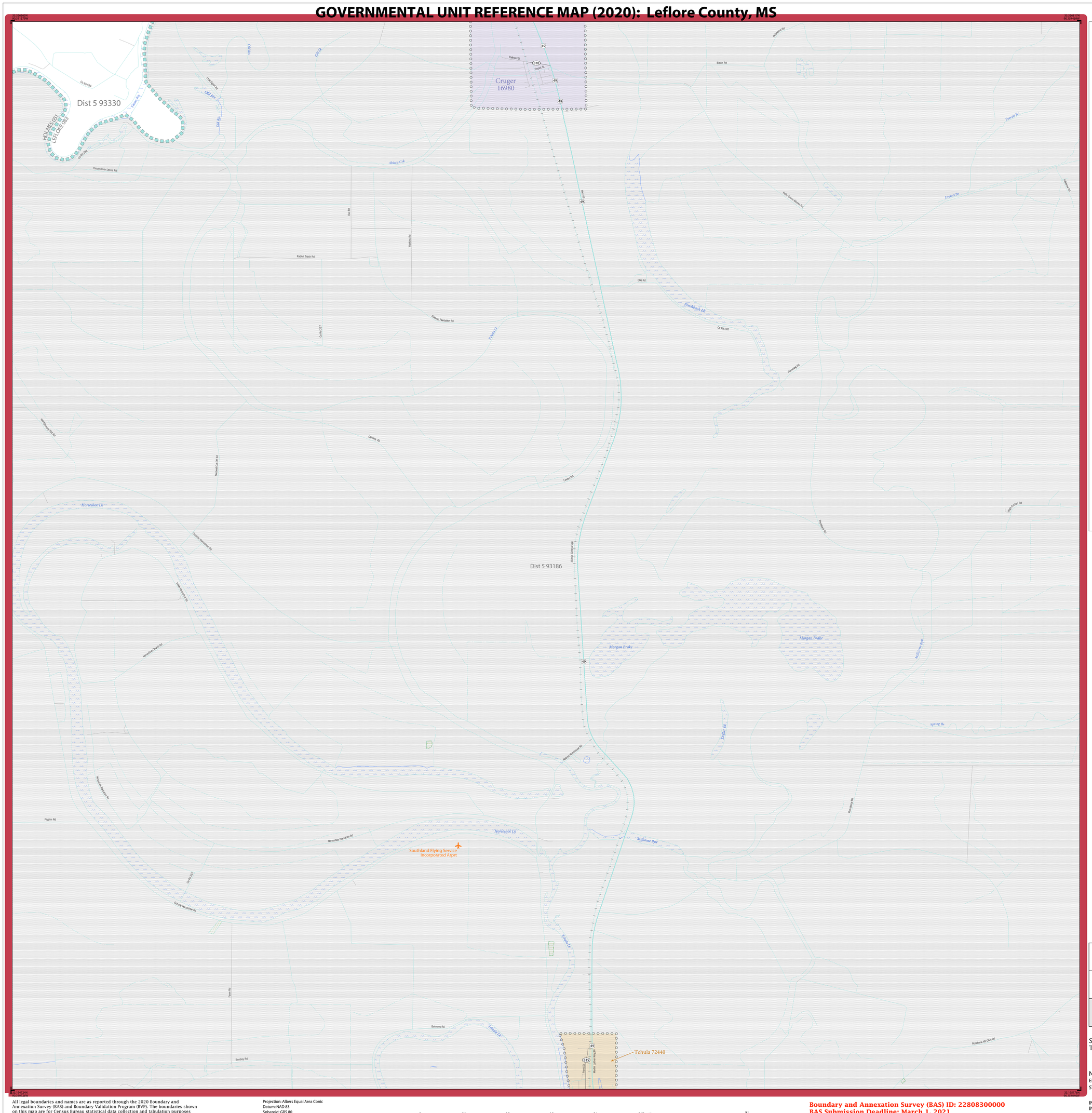

LEGEND

SYMBOL DESCRIPTION	SYMBOL	LABEL STYLE
Federal American Indian Reservation		L'ANSE RESERVATION (TA 1880)
Off-Reservation Trust Land		T1880
American Indian Tribal Subdivision		SHONTO (620)
Alaska Native Regional Corporation (ANRC)		*NANA ANRC 52120*
State (or statistically equivalent entity)		NEW YORK 36
County (or statistically equivalent entity)		ERIE 029
Minor Civil Division (MCD)[1]		Lee town 41460
Census County Division (CCD)[2]		*Jemez CCD 91650*
Consolidated City		MILFORD 47500
Incorporated Place[3]		Davis 18100
Census Designated Place (CDP)[2]		*Cochiti 16560*

DESCRIPTION	SYMBOL	DESCRIPTION	SYMBOL
Interstate	5	Water Body	*Pleasant Lake*
U.S. Highway	2	Swamp or Marsh	*Okefenokee Swamp*
State Highway	4	Glacier	*Bering Glacier*
Other Road	Marsh Ln	Airport, Airfield, or Helicopter Landing Pad	Donald Airport
Cul-de-sac		College or University	Coll/Univ
Circle		Military	Fort Belvoir
Geographic Offset or Corridor		Prison or Juvenile Detention Center	P/JDC
4WD Trail, Stairway, Alley, Walkway, or Ferry		Cemetery	Powell Cmtry
Railroad	Southern RR	Golf Course	Pinehurst GlfCrs
Pipeline or Power Line		National Park or Forest	Yosemite NP
Ridge or Fence		Other Park	St Francis Park
Property Line or Nonvisible Boundary		Outside Subject Area	
Perennial Stream	*Tumbling Cr*	Inset Area	A1
Intermittent Stream	*Piney Cr*		
Mountain Peak or Hill	*Mt. Baker*		

Where state, county, and/or MCD/CCD boundaries coincide, the map shows the boundary symbol for only the highest-ranking of these boundaries. Where American Indian reservation and American Indian tribal subdivision boundaries coincide, the map shows only the American Indian reservation boundaries.

Entity names are followed by either their FIPS code or census code; parentheses indicate a census code.

1 'MCD*' indicates a false MCD. These are for Census Bureau use only.

2 The CCD and CDP boundaries represent statistical entities only and are not updated through the BAS.

3 Incorporated place name color corresponds to the incorporated place fill color.

Due to space limitations, some road names, along with other feature and geography names on the map, may not be shown.

The Census Bureau stores primary and alternate road names, but only primary road names are used to label the roads on these maps.

Key to Adjacent Sheets

9	10	11
12	13	

Sheet Location within Entity

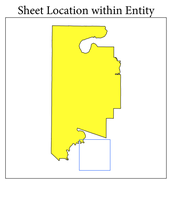

Sheet 13 of 13 PARENT sheets
Total Sheets: 16 (Index 1; Parent 13; Inset 2)

NAME: Leflore County (083)
ENTITY TYPE: County or statistically equivalent entity
ST: Mississippi (28)

INDEX OR PARENT SHEET #: 013
INSET SHEET #: 000000

2020 COUNTY REF MAP (PARENT)

5340228083000000130000 0

All legal boundaries and names are as reported through the 2020 Boundary and Annexation Survey (BAS) and Boundary Validation Program (BVP). The boundaries shown on this map are for Census Bureau statistical data collection and tabulation purposes only; their depiction and designation for statistical purposes does not constitute a determination of jurisdictional authority or rights of ownership or entitlement.

Data Source: U.S. Census Bureau's MAF/TIGER database (TAB20), November 2020
Created by Geography Division: December 08, 2020

U.S. DEPARTMENT OF COMMERCE U.S. Census Bureau

Projection: Albers Equal Area Conic
Datum: NAD 83
Spheroid: GRS 80
1st Standard Parallel: 30 57 15
2nd Standard Parallel: 34 11 14
Central Meridian: -89 52 02
Latitude of Projection's Origin: 30 08 45
False Easting: 0
False Northing: 0

0 0.6 1.2 1.8 2.4 3 Kilometers
0 0.4 0.8 1.2 1.6 2 Miles
The plotted map scale is 1:20,000

N W E S

Boundary and Annexation Survey (BAS) ID: 22808300000
BAS Submission Deadline: March 1, 2021

PDF versions of the BAS maps are available at:
www.census.gov/programs-surveys/bas/geographies.html

For more information, or to request additional maps, please email geo.bas@census.gov, call 1-800-972-5651, or visit www.census.gov/programs-surveys/bas.html.

United States Census Bureau

GOVERNMENTAL UNIT REFERENCE MAP (2020): Leflore County, MS

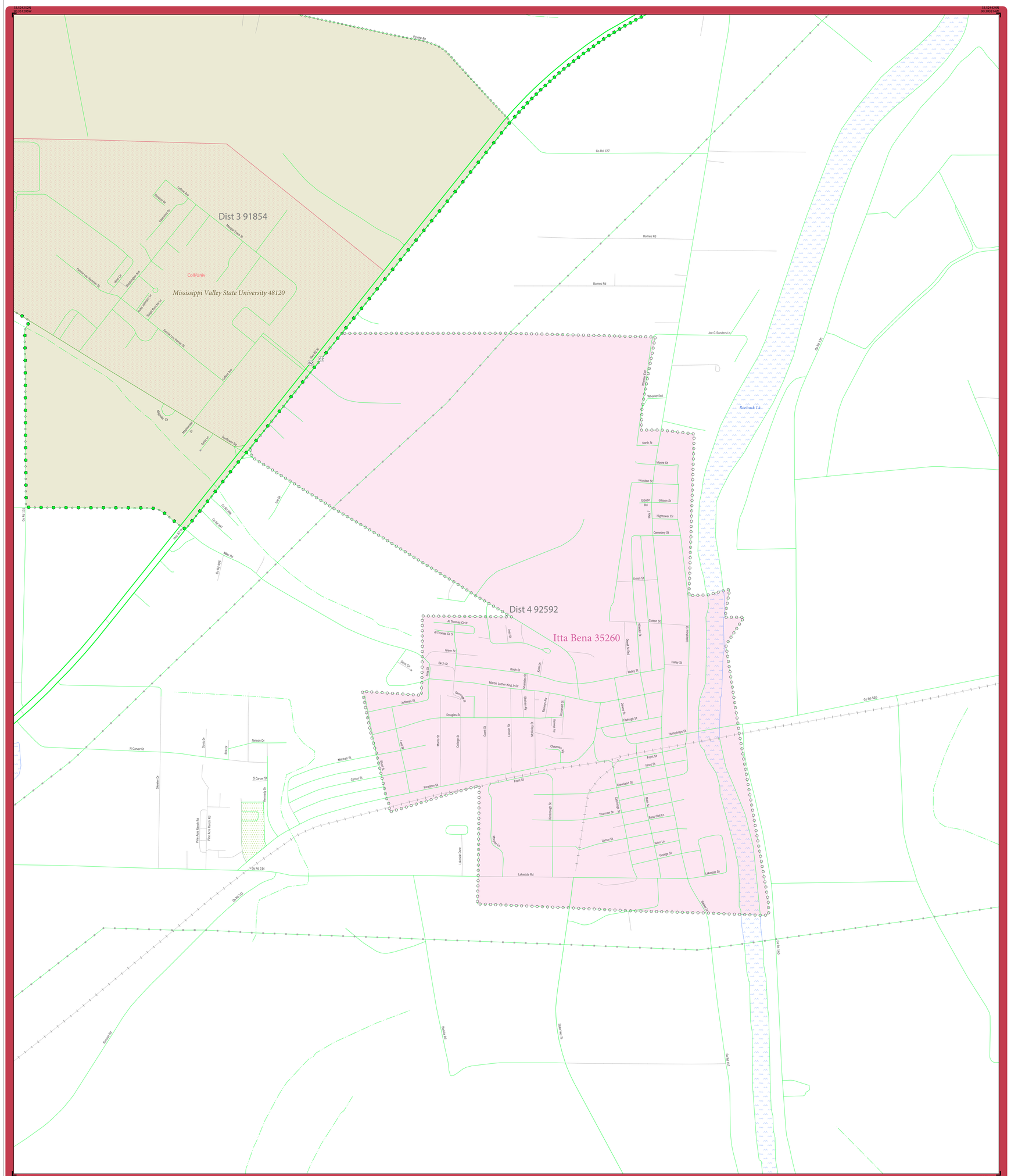

GOVERNMENTAL UNIT REFERENCE MAP (2020): Leflore County, MS

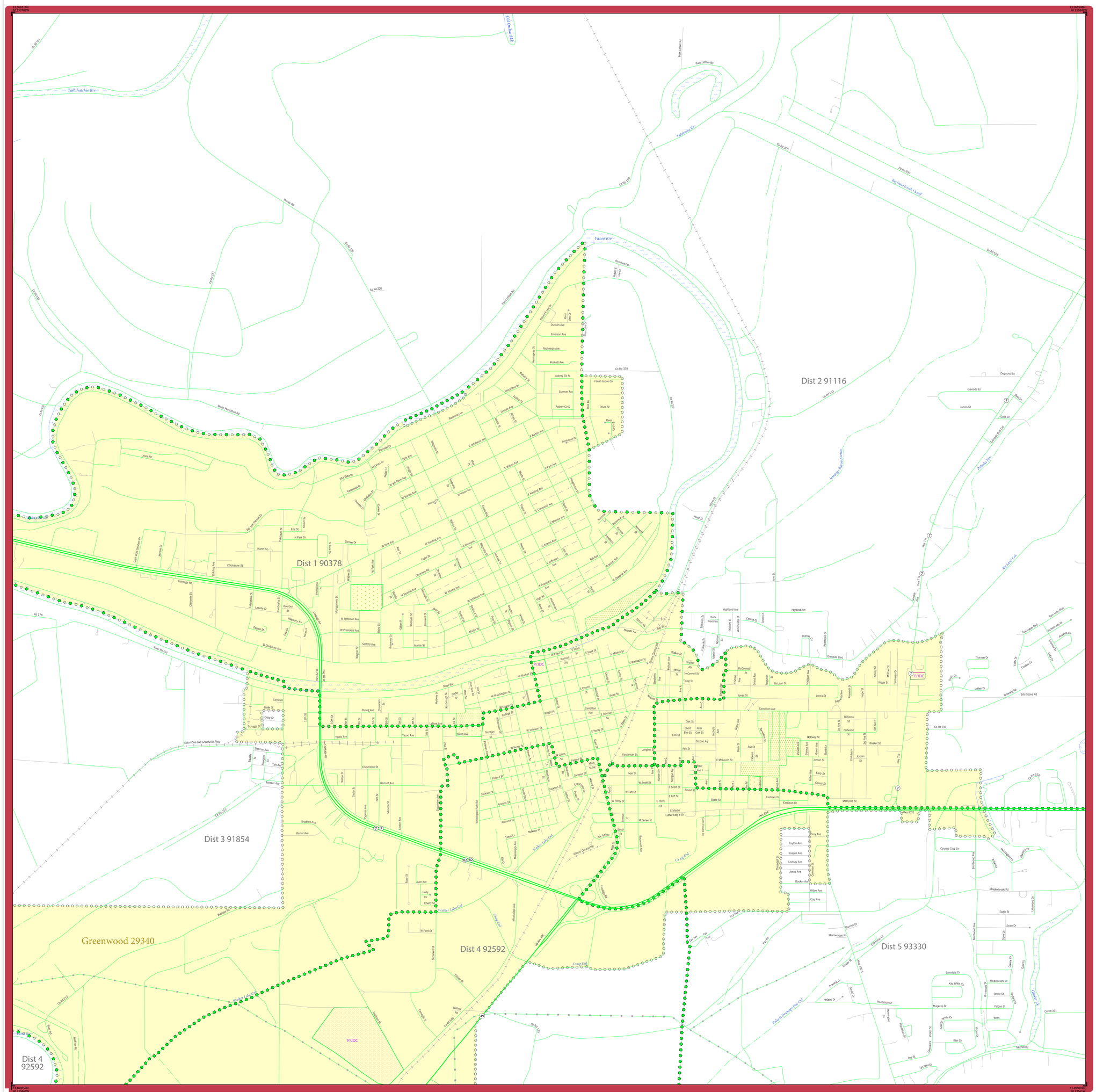
Dist 2 91116
Dist 1 90378
Dist 3 91854
Greenwood 29340
Dist 4 92592
Dist 5 93330
Dist 4 92592
Yazoo Riv
Tallahatchie Riv
Yalobusha Riv
Big Sand Creek Cutoff
Old Cypress Lk
Fairchild Bpy
Big Sand Ck
Walker Lake Col
Craig Col
Palacio Heritage Dist Col
Columbus and Greenville Rlwy
Illinois Central RR
Southern RR
Main St
Grand Blvd
Carrollton Ave
Money Rd
Co Rd 220
Co Rd 339
Co Rd 237
Co Rd 371
Co Rd 525
Co Rd 520
Co Rd 520
Co Rd 520