GOVERNMENTAL UNIT REFERENCE MAP (2020): Sunflower County, MS

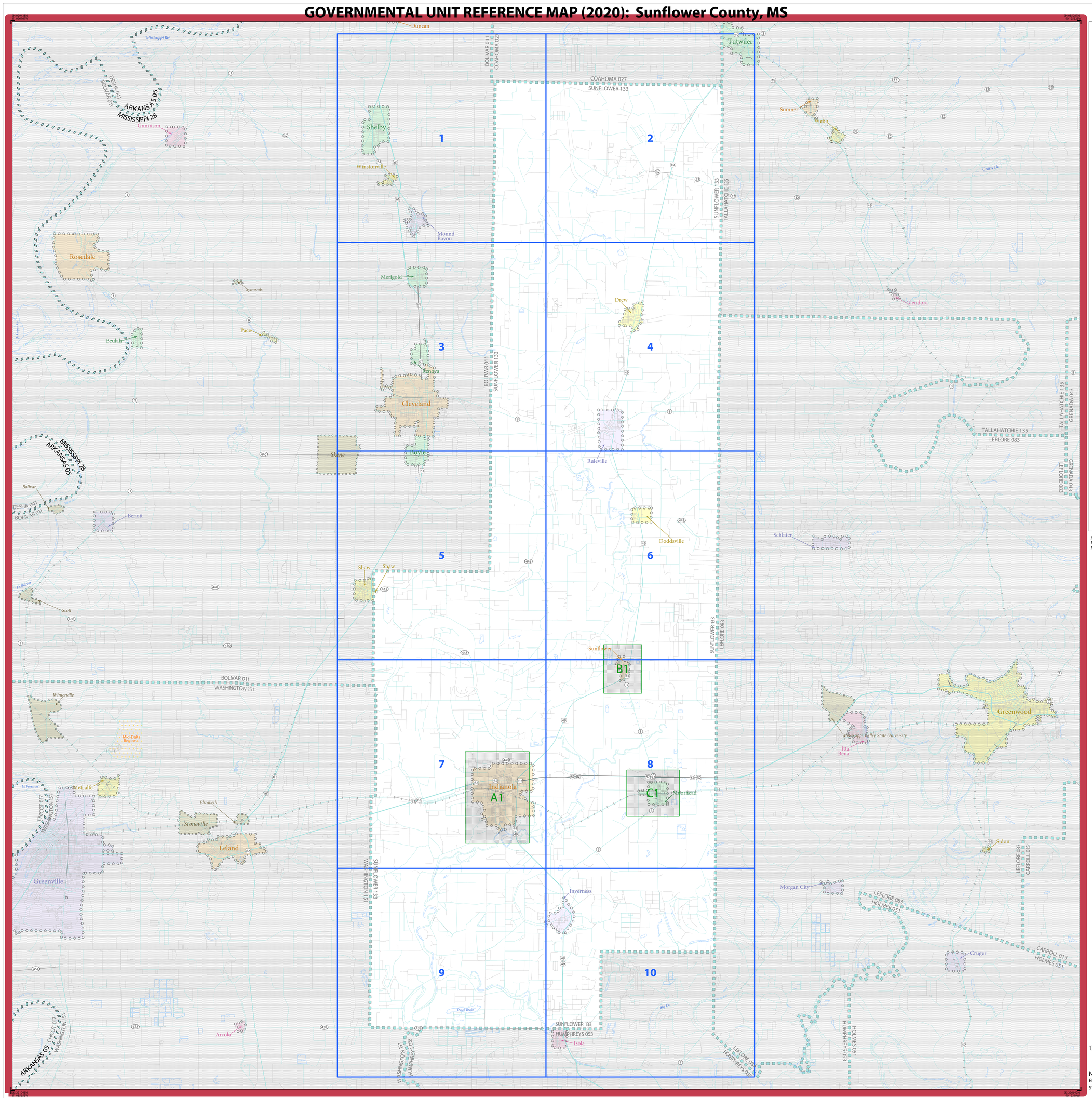

LEGEND

SYMBOL DESCRIPTION	SYMBOL	LABEL STYLE
Federal American Indian Reservation		L'ANSE RESERVATION (TA 1880)
Off-Reservation Trust Land		T1880
American Indian Tribal Subdivision		SHONTO (620)
Alaska Native Regional Corporation (ANRC)		*NANA ANRC 52120*
State (or statistically equivalent entity)		NEW YORK 36
County (or statistically equivalent entity)		ERIE 029
Minor Civil Division (MCD)[1]		Lee town 41460
Census County Division (CCD)[2]		*Jemez CCD 91650*
Consolidated City		MILFORD 47500
Incorporated Place[3]		Davis 18100
Census Designated Place (CDP)[2]		*Cochiti 16560*

DESCRIPTION	SYMBOL	DESCRIPTION	SYMBOL
Interstate	5	Water Body	*Pleasant Lake*
U.S. Highway	2	Swamp or Marsh	*Okefenokee Swamp*
State Highway	4	Glacier	*Bering Glacier*
Other Road	Marsh Ln	Airport, Airfield, or Helicopter Landing Pad	Dönärd Airport
Cul-de-sac		College or University	Coll/Univ
Circle		Military	Fort Belvoir
Geographic Offset or Corridor		Prison or Juvenile Detention Center	P/JDC
4WD Trail, Stairway, Alley, Walkway, or Ferry		Cemetery	Powell Cmtry
Railroad	Southern RR	Golf Course	Pinehurst GlfCrs
Pipeline or Power Line		National Park or Forest	Yosemite NP
Ridge or Fence		Other Park	St Francis Park
Property Line or Nonvisible Boundary		Outside Subject Area	
Perennial Stream	*Tumbling Cr*	Inset Area	A1
Intermittent Stream	*Piney Cr*		
Mountain Peak or Hill	*Mt. Baker*		

Where state, county, and/or MCD/CCD boundaries coincide, the map shows the boundary symbol for only the highest-ranking of these boundaries. Where American Indian reservation and American Indian tribal subdivision boundaries coincide, the map shows only the American Indian reservation boundaries.

Entity names are followed by either their FIPS code or census code; parentheses indicate a census code.

1 'MCD" indicates a false MCD. These are for Census Bureau use only.

2 The CCD and CDP boundaries represent statistical entities only and are not updated through the BAS.

3 Incorporated place name color corresponds to the incorporated place fill color.

Due to space limitations, some road names, along with other feature and geography names on the map, may not be shown.

The Census Bureau stores primary and alternate road names, but only primary road names are used to label the roads on these maps.

Note: This index map sheet provides the map sheet configuration in relation to the subject entity. Due to scale limitations, map content may be simplified. Refer to parent and/or inset map sheets for detailed map content.

Total Sheets: 14 (Index 1; Parent 10; Inset 3)

NAME: Sunflower County (133)
ENTITY TYPE: County or statistically equivalent entity
ST: Mississippi (28)

INDEX OR PARENT SHEET #: 000
INSET SHEET #: 000000

2020 COUNTY REF MAP (INDEX)

5340228133000000000000

All legal boundaries and names are as reported through the 2020 Boundary and Annexation Survey (BAS) and Boundary Validation Program (BVP). The boundaries shown on this map are for Census Bureau statistical data collection and tabulation purposes only; their depiction and designation for statistical purposes does not constitute a determination of jurisdictional authority or rights of ownership or entitlement.

Data Source: U.S. Census Bureau's MAF/TIGER database (TAB20), November 2020
Created by Geography Division: December 08, 2020

U.S. DEPARTMENT OF COMMERCE U.S. Census Bureau

Projection: Albers Equal Area Conic
Datum: NAD 83
Spheroid: GRS 80
1st Standard Parallel: 30 57 15
2nd Standard Parallel: 34 11 14
Central Meridian: -89 52 02
Latitude of Projection's Origin: 30 08 45
False Easting: 0
False Northing: 0

0 3 6 9 12 15 Kilometers
0 2 4 6 8 10 Miles
The plotted map scale is 1:122,820

N W E S

Boundary and Annexation Survey (BAS) ID: 22813300000
BAS Submission Deadline: March 1, 2021

PDF versions of the BAS maps are available at: www.census.gov/programs-surveys/bas/geographies.html

For more information, or to request additional maps, please email geo.bas@census.gov, call 1-800-972-5651, or visit www.census.gov/programs-surveys/bas.html.

United States Census Bureau

GOVERNMENTAL UNIT REFERENCE MAP (2020): Sunflower County, MS

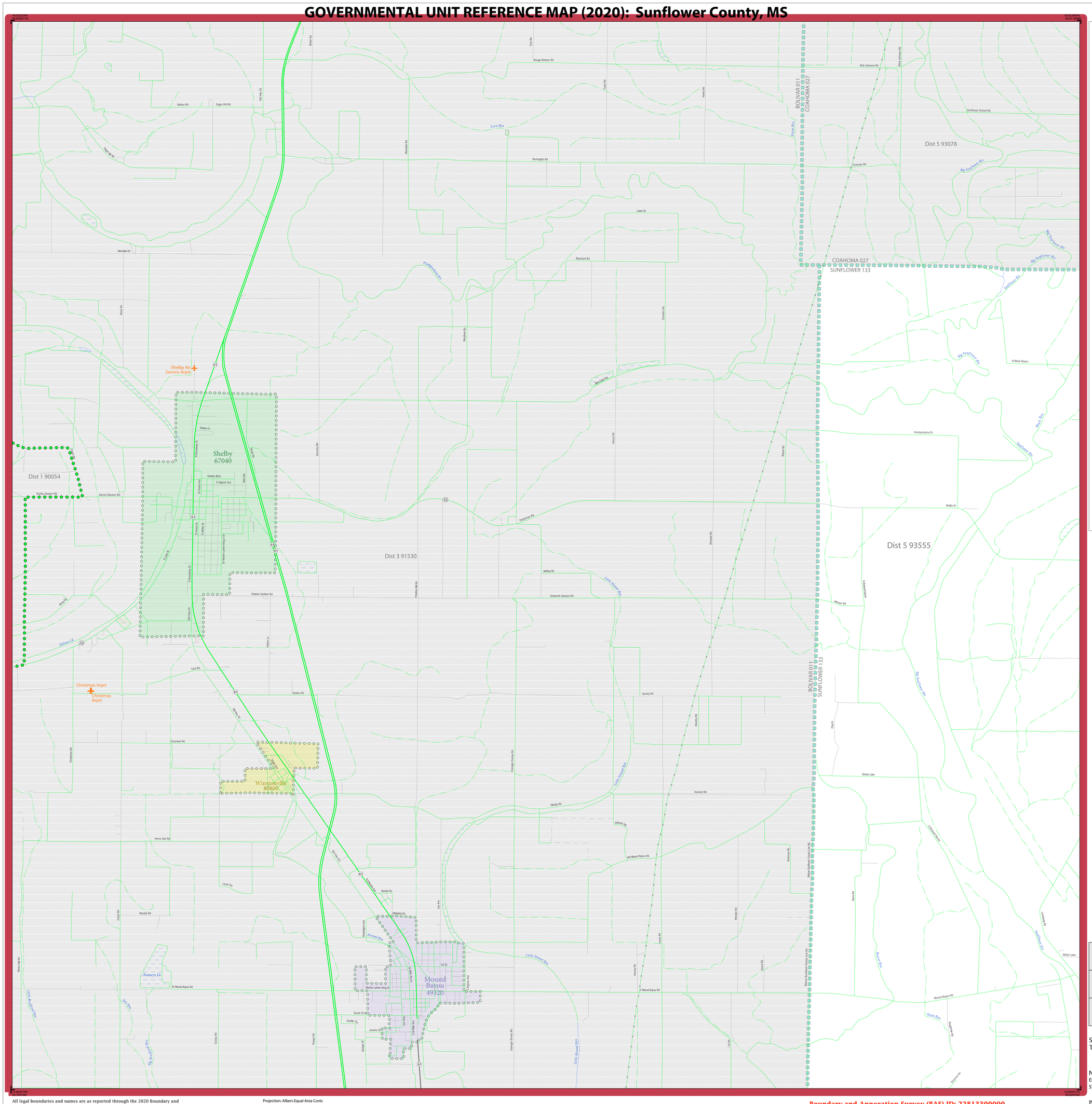
Dist 1 90054
Shelby
67040
Shelby Air
Service Arprt
Dist 3 91530
Winstonville
80800
Christmas Arprt
Christmas
Arprt
Mound
Bayou
49320
Raineys Lk
Dist 5 93078
Dist 5 93555
COAHOMA 027
SUNFLOWER 133
BOLIVAR 011
COAHOMA 027
BOLIVAR 011
SUNFLOWER 133
Big Sunflower Riv
Little Mound Bayou
Hushpuckena Riv
Hushpuckena Dr
Shelby Dr
Sixteen Section Rd
Sixteenth Section Rd
Mound Bayou Rd
Moody Rd
Hackett Rd
Gentry Rd
Old Mound Bayou Rd
Henry Hall Rd
Randle Rd
Chambers Rd
Tard Rd
Hutton Rd
Lemp Ay
Hyde Bye
Milen Lake
Goose Lake
Church
Bob Johnson Rd
Sunflower School Rd
Tuscumah Rd
Burroughs Rd
Bogue Bottom Rd
Fairdale Rd
McRae Rd
Affolter Rd
Kermit Stanton Rd
Shelby-Dawson Rd
Holmes Lk
Sidney Cr
Turn Byu
Pleasant Riv
Tumbling Cr
Piney Cr
N Black Bayou
Black Riv
Sunflower Riv
Big Sunflower Riv
Jerusalem Riv
Little Mound Bryu
Little Mound Bryu
Little Mound Bryu
Dry Byu
Little Bualo Byu
Big Bualo Byu
Hyde Bye
Bayou Byu
Mound Bayou Rd
Milen Lake
Lassiter Rd
Sunflower Rd
Bailey Rd
Bailey Rd
Ida Rd
Lee Ave
Jerusalem Ave
Martin Luther King Dr
South St
Dunlap St
Jerome St
Gamer St
Thorpe Rd
Condo Rd
Cedar Rd
Randle Rd
Henry Hall Rd
Chambers Rd
Hutton Rd
Tard Rd
Sixteen Section Rd
Sixteenth Section Rd
Kermit Stanton Rd
Shelby-Dawson Rd
Holmes Lk
Sidney Cr
Turn Byu
Pleasant Riv
Tumbling Cr
Piney Cr
N Black Bayou
Black Riv
Sunflower Riv
Big Sunflower Riv
Jerusalem Riv
Little Mound Bryu
Little Mound Bryu
Little Mound By

GOVERNMENTAL UNIT REFERENCE MAP (2020): Sunflower County, MS

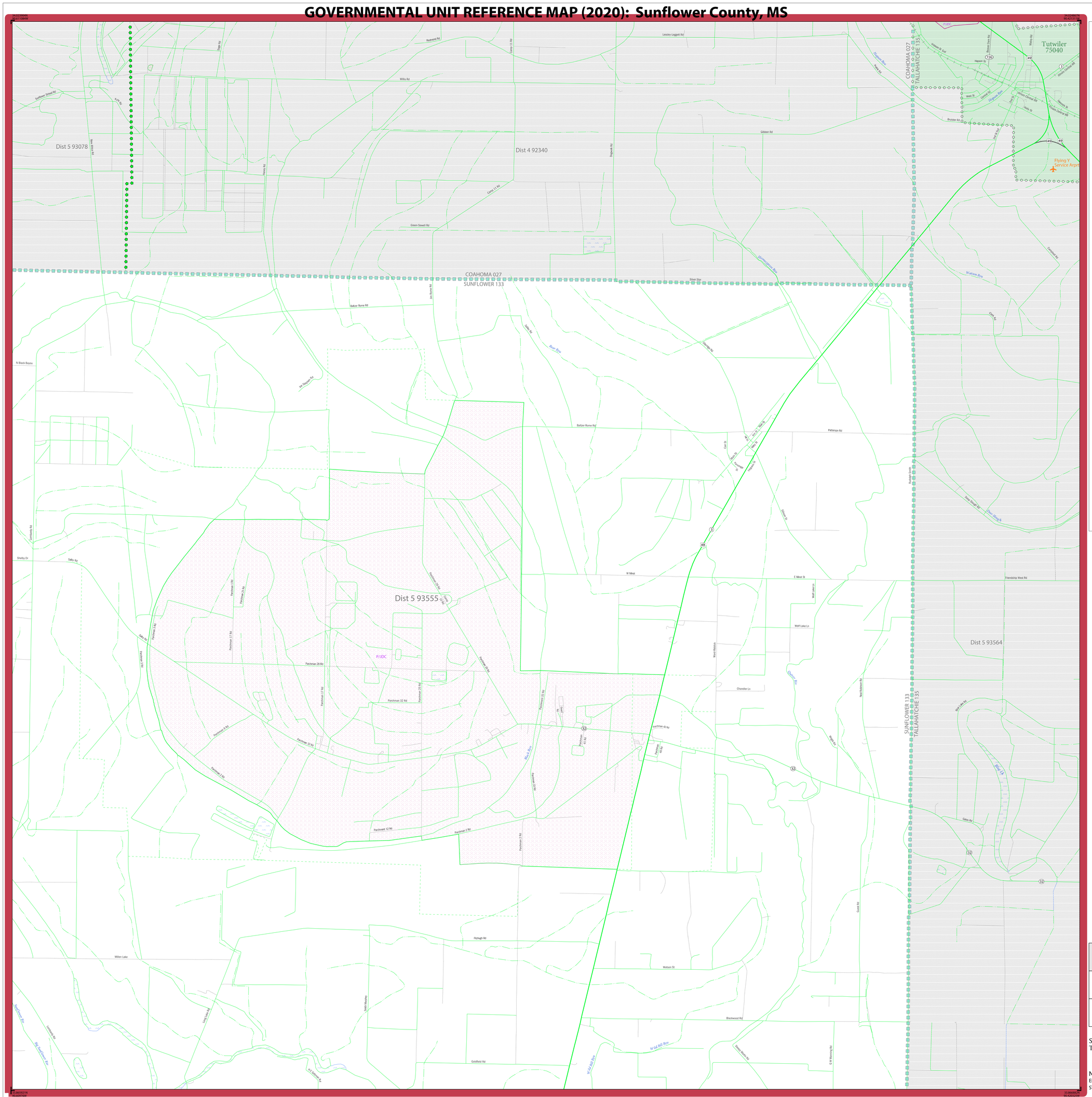
Dist 5 93078
Dist 4 92340
COAHOMA 027
SUNFLOWER 133
COAHOMA 027
TALLAHATCHIE 135
Tutwiler
75040
Flying Y Service Airport
Dist 5 93555
P/JDC
Dist 5 93564
SUNFLOWER 133
TALLAHATCHIE 135
Sunflower School Rd
Willis Rd
Redmond Rd
Lessley-Leggett Rd
Gibbon Rd
Green-Sewell Rd
Silver Star
Ballzer Rome Rd
Patterson Rd
W Minot
E Minot St
Wolf Lake Ln
Chandler Ln
Friendship West Rd
Fitzhugh Rd
Watson St
Blackwood Rd
Goldfield Rd
Milton Lake
Parchman 28 Rd
Parchman 32 Rd
Parchman 12 Rd
Parchman 2 Rd
Parchman 42 Rd
Parchman 43 Rd
Parchman 33 Rd
Parchman 19 Rd
Parchman 17 Rd
Parchman 23 Rd
Parchman 29 Rd
Parchman 35 Rd
Parchman 41 Rd
Parchman 47 Rd
Parchman 53 Rd
Parchman 59 Rd
Parchman 65 Rd
Parchman 71 Rd
Parchman 77 Rd
Parchment 5 Rd
Sally Rd
Shelby Dr
N Black Bayou
Sunflower Bay
Big Sunflower Bay
Black Bay
Watson Bay
Tumbling Cr
Piney Cr
Cypress Bay
Wild Bill Bay
Blue Lake
Gates Rd
Guest Rd
Wolf Lake Dr
Friendship West Rd
Cypress Rd
Cypress Dr
Hopson Dr
Hopson Rd
Bruster Rd
Jim Rome Rd
Dupuis Rd
Cairo 11 Rd
Cairo 11 Rd
Cairo Rd
Cairo St
Cairo Dr
Cairo Ln
Cairo Cir
Cairo Ct
Cairo Pl
Cairo Way
Cairo Bluff
Cairo Hollow
Cairo Creek Rd
Cairo Creek Dr
Cairo Creek Ln
Cairo Creek Cir
Cairo Creek Ct
Cairo Creek Pl
Cairo Creek Way
Cairo Creek Bluff
Cairo Creek Hollow
Cairo Creek Creek
Cairo Creek Creek Rd
Cairo Creek Creek Dr
Cairo Creek Creek Ln
Cairo Creek Creek Cir
Cairo Creek Creek Ct
Cairo Creek Creek Pl
Cairo Creek Creek Way
Cairo Creek Creek Bluff
Cairo Creek Creek Hollow
Cairo Creek Creek Creek
Cairo Creek Creek Creek Rd
Cairo Creek Creek Creek Dr
Cairo Creek Creek Creek Ln
Cairo Creek Creek Creek Cir
Cairo Creek Creek Creek Ct
Cairo Creek Creek Creek Pl
Cairo Creek Creek Creek Way
Cairo Creek Creek Creek Bluff
Cairo Creek Creek Creek Hollow
Cairo Creek Creek Creek Creek
Cairo Creek Creek Creek Creek Rd
Cairo Creek Creek Creek Creek Dr
Cairo Creek Creek Creek Creek Ln
Cairo Creek Creek Creek Creek Cir
Cairo Creek Creek Creek Creek Ct
Cairo Creek Creek Creek Creek Pl
Cairo Creek Creek Creek Creek Way
Cairo Creek Creek Creek Creek Bluff
Cairo Creek Creek Creek Creek Hollow
Cairo Creek Creek Creek Creek Creek
Cairo Creek Creek Creek Creek Creek Rd
Cairo Creek Creek Creek Creek Creek Dr
Cairo Creek Creek Creek Creek Creek Ln
Cairo Creek Creek Creek Creek Creek Cir
Cairo Creek Creek Creek Creek Creek Ct
Cairo Creek Creek Creek Creek Creek Pl
Cairo Creek Creek Creek Creek Creek Way
Cairo Creek Creek Creek Creek Creek Bluff
Cairo Creek Creek Creek Creek Creek Hollow
Cairo Creek Creek Creek Creek Creek Creek
Cairo Creek Creek Creek Creek Creek Creek Rd
Cairo Creek Creek Creek Creek Creek Creek Dr
Cairo Creek Creek Creek Creek Creek Creek Ln
Cairo Creek Creek Creek Creek Creek Creek Cir
Cairo Creek Creek Creek Creek Creek Creek Ct
Cairo Creek Creek Creek Creek Creek Creek Pl
Cairo Creek Creek Creek Creek Creek Creek Way
Cairo Creek Creek Creek Creek Creek Creek Bluff
Cairo Creek Creek Creek Creek Creek Creek Hollow
Cairo Creek Creek Creek Creek Creek Creek Creek
Cairo Creek Creek Creek Creek Creek Creek Creek Rd
Cairo Creek Creek Creek Creek Creek Creek Creek Dr
Cairo Creek Creek Creek Creek Creek Creek Creek Ln
Cairo Creek Creek Creek Creek Creek Creek Creek Cir
Cairo Creek Creek Creek Creek Creek Creek Creek Ct
Cairo Creek Creek Creek Creek Creek Creek Creek Pl
Cairo Creek Creek Creek Creek Creek Creek Creek Way
Cairo Creek Creek Creek Creek Creek Creek Creek Bluff
Cairo Creek Creek Creek Creek Creek Creek Creek Hollow
Cairo Creek Creek Creek Creek Creek Creek Creek Creek
Cairo Creek Creek Creek Creek Creek Creek Creek Creek Rd
Cairo Creek Creek Creek Creek Creek Creek Creek Creek Dr
Cairo Creek Creek Creek Creek Creek Creek Creek Creek Ln
Cairo Creek Creek Creek Creek Creek Creek Creek Creek Cir
Cairo Creek Creek Creek Creek Creek Creek Creek Creek Ct
Cairo Creek Creek Creek Creek Creek Creek Creek Creek Pl
Cairo Creek Creek Creek Creek Creek Creek Creek Creek Way
Cairo Creek Creek Creek Creek Creek Creek Creek Creek Bluff
Cairo Creek Creek Creek Creek Creek Creek Creek Creek Hollow
Cairo Creek Creek Creek Creek Creek Creek Creek Creek Creek
Cairo Creek Creek Creek Creek Creek Creek Creek Creek Creek Rd
Cairo Creek Creek Creek Creek Creek Creek Creek Creek Creek Dr
Cairo Creek Creek Creek Creek Creek Creek Creek Creek Creek Ln
Cairo Creek Creek Creek Creek Creek Creek Creek Creek Creek Cir
Cairo Creek Creek Creek Creek Creek Creek Creek Creek Creek Ct
Cairo Creek Creek Creek Creek Creek Creek Creek Creek Creek Pl
Cairo Creek Creek Creek Creek Creek Creek Creek Creek Creek Way
Cairo Creek Creek Creek Creek Creek Creek Creek Creek Creek Bluff
Cairo Creek Creek Creek Creek Creek Creek Creek Creek Creek Hollow
Cairo Creek Creek Creek Creek Creek Creek Creek Creek Creek Creek
Cairo Creek Creek Creek Creek Creek Creek Creek Creek Creek Creek Rd
Cairo Creek Creek Creek Creek Creek Creek Creek Creek Creek Creek Dr
Cairo Creek Creek Creek Creek Creek Creek Creek Creek Creek Creek Ln
Cairo Creek Creek Creek Creek Creek Creek Creek Creek Creek Creek Cir
Cairo Creek Creek Creek Creek Creek Creek Creek Creek Creek Creek Ct
Cairo Creek Creek Creek Creek Creek Creek Creek Creek Creek Creek Pl
Cairo Creek Creek Creek Creek Creek Creek Creek Creek Creek Creek Way
Cairo Creek Creek Creek Creek Creek Creek Creek Creek Creek Creek Bluff
Cairo Creek Creek Creek Creek Creek Creek Creek Creek Creek Creek Hollow
Cairo Creek Creek Creek Creek Creek Creek Creek Creek Creek Creek Creek
Cairo Creek Creek Creek Creek Creek Creek Creek Creek Creek Creek Creek Rd
Cairo Creek Creek Creek Creek Creek Creek Creek Creek Creek Creek Creek Dr
Cairo Creek Creek Creek Creek Creek Creek Creek Creek Creek Creek Creek Ln
Cairo Creek Creek Creek Creek Creek Creek Creek Creek Creek Creek Creek Cir
Cairo Creek Creek Creek Creek Creek Creek Creek Creek Creek Creek Creek Ct
Cairo Creek Creek Creek Creek Creek Creek Creek Creek Creek Creek Creek Pl
Cairo Creek Creek Creek Creek Creek Creek Creek Creek Creek Creek Creek Way
Cairo Creek Creek Creek Creek Creek Creek Creek Creek Creek Creek Creek Bluff
Cairo Creek Creek Creek Creek Creek Creek Creek Creek Creek Creek Creek Hollow
Cairo Creek Creek Creek Creek Creek Creek Creek Creek Creek Creek Creek Creek
Cairo Creek Creek Creek Creek Creek Creek Creek Creek Creek Creek Creek Creek Rd
Cairo Creek Creek Creek Creek Creek Creek Creek Creek Creek Creek Creek Creek Dr
Cairo Creek Creek Creek Creek Creek Creek Creek Creek Creek Creek Creek Creek Ln
Cairo Creek Creek Creek Creek Creek Creek Creek Creek Creek Creek Creek Creek Cir
Cairo Creek Creek Creek Creek Creek Creek Creek Creek Creek Creek Creek Creek Ct
Cairo Creek Creek Creek Creek Creek Creek Creek Creek Creek Creek Creek Creek Pl
Cairo Creek Creek Creek Creek Creek Creek Creek Creek Creek Creek Creek Creek Way
Cairo Creek Creek Creek Creek Creek Creek Creek Creek Creek Creek Creek Creek Bluff
Cairo Creek Creek Creek Creek Creek Creek Creek Creek Creek Creek Creek Creek Hollow
Cairo Creek Creek Creek Creek Creek Creek Creek Creek Creek Creek Creek Creek Creek
Cairo Creek Creek Creek Creek Creek Creek Creek Creek Creek Creek Creek Creek Creek Rd
Cairo Creek Creek Creek Creek Creek Creek Creek Creek Creek Creek Creek Creek Creek Dr
Cairo Creek Creek Creek Creek Creek Creek Creek Creek Creek Creek Creek Creek Creek Ln
Cairo Creek Creek Creek Creek Creek Creek Creek Creek Creek Creek Creek Creek Creek Cir
Cairo Creek Creek Creek Creek Creek Creek Creek Creek Creek Creek Creek Creek Creek Ct
Cairo Creek Creek Creek Creek Creek Creek Creek Creek Creek Creek Creek Creek Creek Pl
Cairo Creek Creek Creek Creek Creek Creek Creek Creek Creek Creek Creek Creek Creek Way
Cairo Creek Creek Creek Creek Creek Creek Creek Creek Creek Creek Creek Creek Creek Bluff
Cairo Creek Creek Creek Creek Creek Creek Creek Creek Creek Creek Creek Creek Creek Hollow
Cairo Creek Creek Creek Creek Creek Creek Creek Creek Creek Creek Creek Creek Creek Creek
Cairo Creek Creek Creek Creek Creek Creek Creek Creek Creek Creek Creek Creek Creek Creek Rd
Cairo Creek Creek Creek Creek Creek Creek Creek Creek Creek Creek Creek Creek Creek Creek Dr
Cairo Creek Creek Creek Creek Creek Creek Creek Creek Creek Creek Creek Creek Creek Creek Ln
Cairo Creek Creek Creek Creek Creek Creek Creek Creek Creek Creek Creek Creek Creek Creek Cir
Cairo Creek Creek Creek Creek Creek Creek Creek Creek Creek Creek Creek Creek Creek Creek Ct
Cairo Creek Creek Creek Creek Creek Creek Creek Creek Creek Creek Creek Creek Creek Creek Pl
Cairo Creek Creek Creek Creek Creek Creek Creek Creek Creek Creek Creek Creek Creek Creek Way
Cairo Creek Creek Creek Creek Creek Creek Creek Creek Creek Creek Creek Creek Creek Creek Bluff
Cairo Creek Creek Creek Creek Creek Creek Creek Creek Creek Creek Creek Creek Creek Creek Hollow
Cairo Creek Creek Creek Creek Creek Creek Creek Creek Creek Creek Creek Creek Creek Creek Creek
Cairo Creek Creek Creek Creek Creek Creek Creek Creek Creek Creek Creek Creek Creek Creek Creek Rd
Cairo Creek Creek Creek Creek Creek Creek Creek Creek Creek Creek Creek Creek Creek Creek Creek Dr
Cairo Creek Creek Creek Creek Creek Creek Creek Creek Creek Creek Creek Creek Creek Creek Creek Ln
Cairo Creek Creek Creek Creek Creek Creek Creek Creek Creek Creek Creek Creek Creek Creek Creek Cir
Cairo Creek Creek Creek Creek Creek Creek Creek Creek Creek Creek Creek Creek Creek Creek Creek Ct
Cairo Creek Creek Creek Creek Creek Creek Creek Creek Creek Creek Creek Creek Creek Creek Creek Pl
Cairo Creek Creek Creek Creek Creek Creek Creek Creek Creek Creek Creek Creek Creek Creek Creek Way
Cairo Creek Creek Creek Creek Creek Creek Creek Creek Creek Creek Creek Creek Creek Creek Creek Bluff
Cairo Creek Creek Creek Creek Creek Creek Creek Creek Creek Creek Creek Creek Creek Creek Creek Hollow
Cairo Creek Creek Creek Creek Creek Creek Creek Creek Creek Creek Creek Creek Creek Creek Creek Creek
Cairo Creek Creek Creek Creek Creek Creek Creek Creek Creek Creek Creek Creek Creek Creek Creek Creek Rd
Cairo Creek Creek Creek Creek Creek Creek Creek Creek Creek Creek Creek Creek Creek Creek Creek Creek Dr
Cairo Creek Creek Creek Creek Creek Creek Creek Creek Creek Creek Creek Creek Creek Creek Creek Creek Ln
Cairo Creek Creek Creek Creek Creek Creek Creek Creek Creek Creek Creek Creek Creek Creek Creek Creek Cir
Cairo Creek Creek Creek Creek Creek Creek Creek Creek Creek Creek Creek Creek Creek Creek Creek Creek Ct
Cairo Creek Creek Creek Creek Creek Creek Creek Creek Creek Creek Creek Creek Creek Creek Creek Creek Pl
Cairo Creek Creek Creek Creek Creek Creek Creek Creek Creek Creek Creek Creek Creek Creek Creek Creek Way
Cairo Creek Creek Creek Creek Creek Creek Creek Creek Creek Creek Creek Creek Creek Creek Creek Creek Bluff
Cairo Creek

GOVERNMENTAL UNIT REFERENCE MAP (2020): Sunflower County, MS

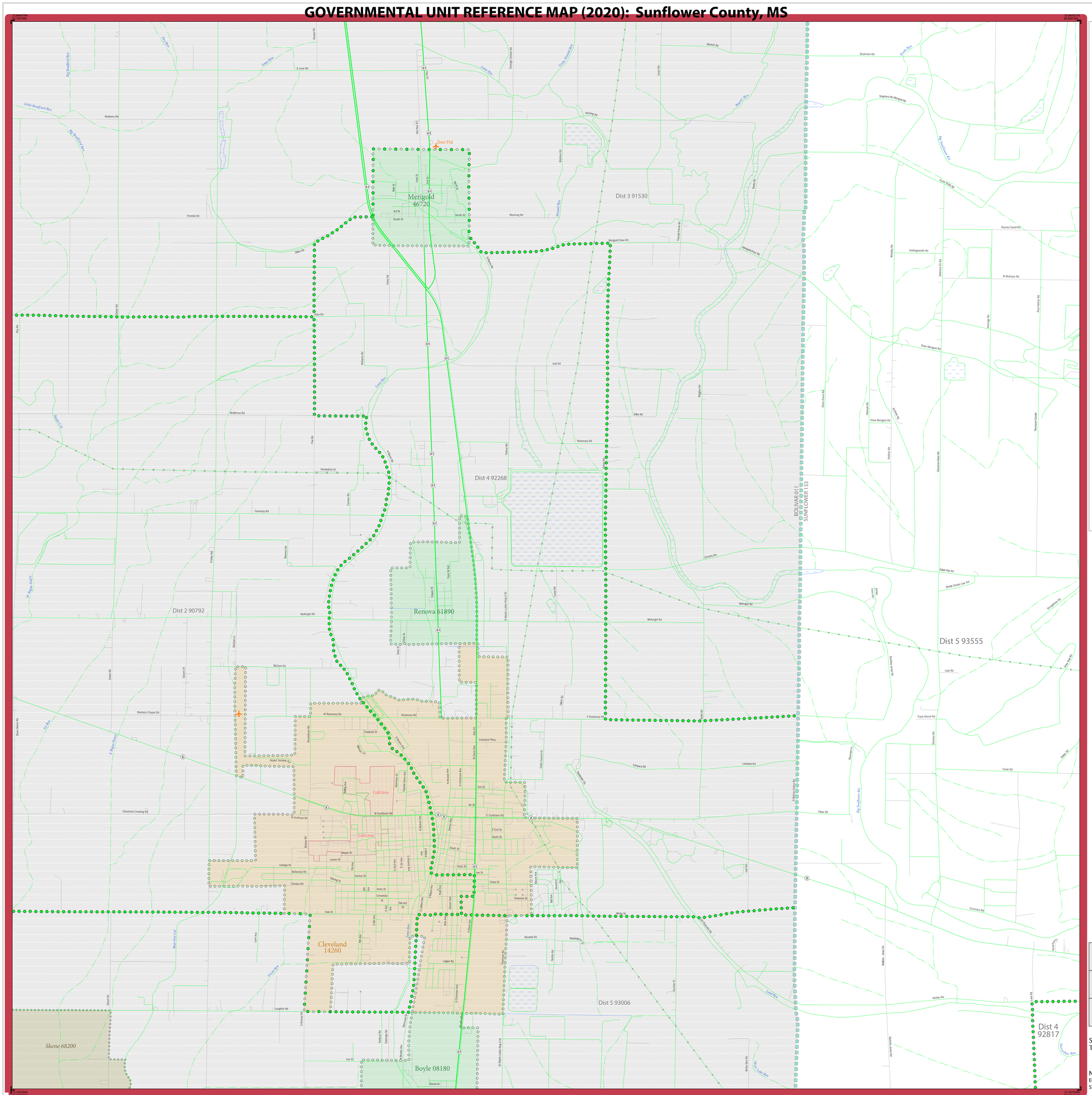
Merigold 46720
Dist 3 91530
Dist 4 92268
Dist 2 90792
Renova 61890
Dist 5 93555
Cleveland 14260
Dist 5 93006
Dist 4 92817
Boyle 08180
Skene 68200
BOLIVAR 011
SUNFLOWER 133
Dorr Fld
Coll/Univ
Coll/Univ
Big Sunflower Riv
Little Sunflower Riv
Indianola Lake
Lake Bryant
Lake Beulah
Lake Lee
Lake Jackson
Lake Mary
Lake Ruby
Lake Washington
Lake Wilson
Lake Yazoo
Hushpuckena Riv
Hushpuckena Riv
Little Hushpuckena Riv
Little Sunflower Riv
Little Bradford Bro
Big Bradford Bro
Dry Bro
Peary Bro
Jones Bro
Big Sand Bro
Bear Creek
Bear Pen Cut
Frank Bayou
Frank Bayou
Fourmile Cr
Fourmile Cr
Big Alligator Bayou
Big Alligator Bayou
Big Alligator Bayou

GOVERNMENTAL UNIT REFERENCE MAP (2020): Sunflower County, MS

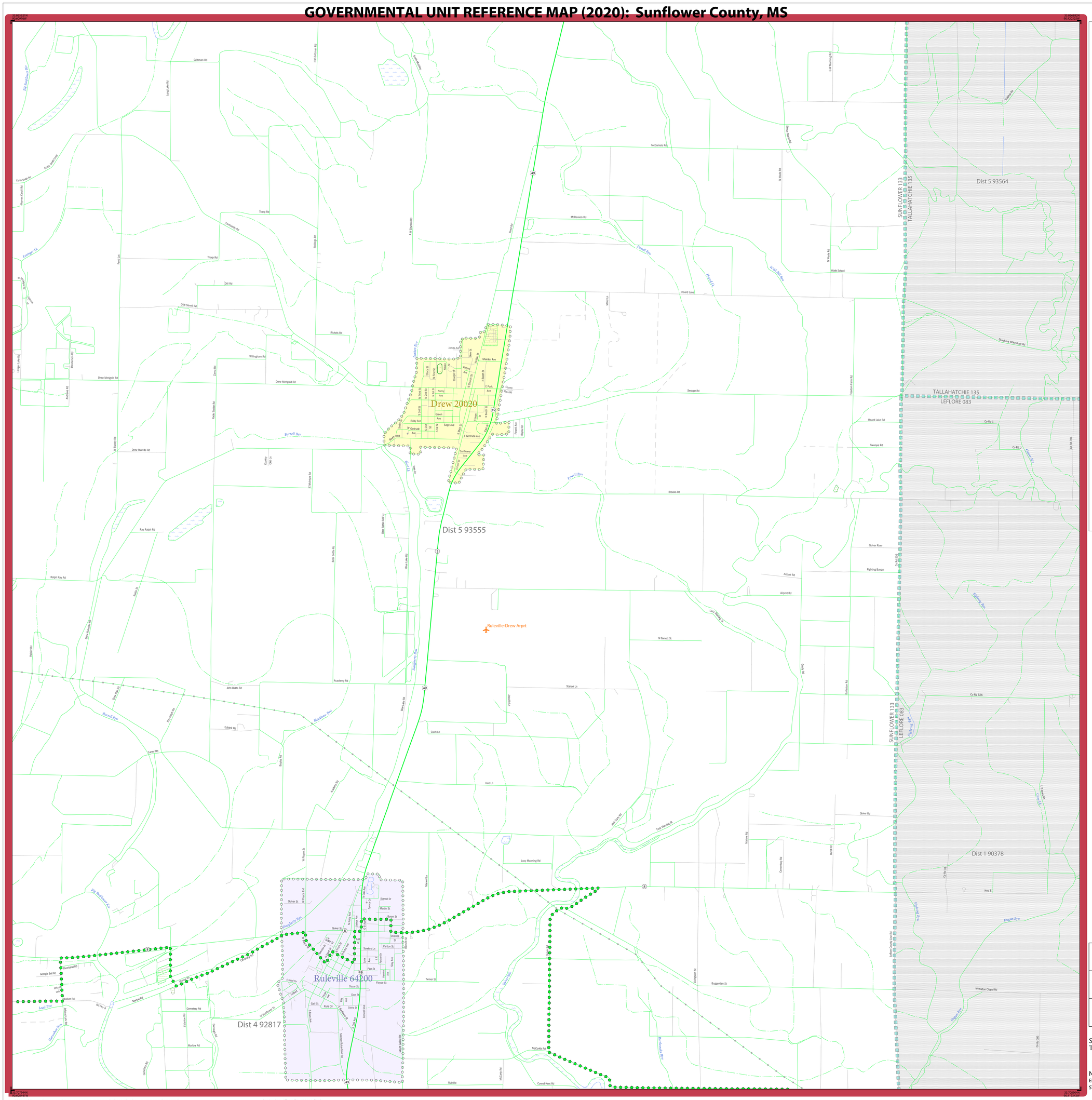

LEGEND

SYMBOL DESCRIPTION	SYMBOL	LABEL STYLE
Federal American Indian Reservation		L'ANSE RESERVATION (TA 1880)
Off-Reservation Trust Land		T1880
American Indian Tribal Subdivision		SHONTO (620)
Alaska Native Regional Corporation (ANRC)		*NANA ANRC 52120*
State (or statistically equivalent entity)		NEW YORK 36
County (or statistically equivalent entity)		ERIE 029
Minor Civil Division (MCD)[1]		Lee town 41460
Census County Division (CCD)[2]		*Jemez CCD 91650*
Consolidated City		MILFORD 47500
Incorporated Place[3]		Davis 18100
Census Designated Place (CDP)[2]		*Cochiti 16560*

DESCRIPTION	SYMBOL
Interstate	5
U.S. Highway	2
State Highway	4
Other Road	Marsh Ln
Cul-de-sac	
Circle	
Geographic Offset or Corridor	
4WD Trail, Stairway, Alley, Walkway, or Ferry	
Railroad	Southern RR
Pipeline or Power Line	
Ridge or Fence	
Property Line or Nonvisible Boundary	
Perennial Stream	Tumbling Cr
Intermittent Stream	Piney Cr
Mountain Peak or Hill	Mt. Boker

DESCRIPTION	SYMBOL
Water Body	Pleasant Lake
Swamp or Marsh	Okefenokee Swamp
Glacier	Bering Glacier
Airport, Airfield, or Helicopter Landing Pad	Dunavant Airport
College or University	Coll/Univ
Military	Fort Belvoir
Prison or Juvenile Detention Center	P/JDC
Cemetery	Powell Cmtry
Golf Course	Pinehurst GlfCrs
National Park or Forest	Yosemite NP
Other Park	St Francis Park
Outside Subject Area	
Inset Area	A1

Where state, county, and/or MCD/CCD boundaries coincide, the map shows the boundary symbol for only the highest-ranking of these boundaries. Where American Indian reservation and American Indian tribal subdivision boundaries coincide, the map shows only the American Indian reservation boundaries.

Entity names are followed by either their FIPS code or census code; parentheses indicate a census code.

1 'MCD*' indicates a false MCD. These are for Census Bureau use only.

2 The CCD and CDP boundaries represent statistical entities only and are not updated through the BAS.

3 Incorporated place name color corresponds to the incorporated place fill color.

Due to space limitations, some road names, along with other feature and geography names on the map, may not be shown.

The Census Bureau stores primary and alternate road names, but only primary road names are used to label the roads on these maps.

Key to Adjacent Sheets

1	2	
3	4	
5	6	

Sheet Location within Entity

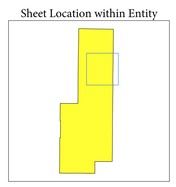

Sheet 4 of 10 PARENT sheets
Total Sheets: 14 (Index 1; Parent 10; Inset 3)

NAME: Sunflower County (133)
ENTITY TYPE: County or statistically equivalent entity
ST: Mississippi (28)

INDEX OR PARENT SHEET #: 004
INSET SHEET #: 000000

2020 COUNTY REF MAP (PARENT)

5340228133000000004000000

All legal boundaries and names are as reported through the 2020 Boundary and Annexation Survey (BAS) and Boundary Validation Program (BVP). The boundaries shown on this map are for Census Bureau statistical data collection and tabulation purposes only; their depiction and designation for statistical purposes does not constitute a determination of jurisdictional authority or rights of ownership or entitlement.

Data Source: U.S. Census Bureau's MAF/TIGER database (TAB20), November 2020
Created by Geography Division: December 08, 2020

U.S. DEPARTMENT OF COMMERCE U.S. Census Bureau

Projection: Albers Equal Area Conic
Datum: NAD 83
Spheroid: GRS 80
1st Standard Parallel: 30 57 15
2nd Standard Parallel: 34 11 14
Central Meridian: -89 52 02
Latitude of Projection's Origin: 30 08 45
False Easting: 0
False Northing: 0

0 0.7 1.4 2.1 2.8 3.5 Kilometers
0 0.4 0.8 1.2 1.6 2 Miles
The plotted map scale is 1:24,000

N W E S

Boundary and Annexation Survey (BAS) ID: 22813300000
BAS Submission Deadline: March 1, 2021

PDF versions of the BAS maps are available at:
www.census.gov/programs-surveys/bas/geographies.html

For more information, or to request additional maps, please email geo.bas@census.gov, call 1-800-972-5651, or visit www.census.gov/programs-surveys/bas.html.

GOVERNMENTAL UNIT REFERENCE MAP (2020): Sunflower County, MS

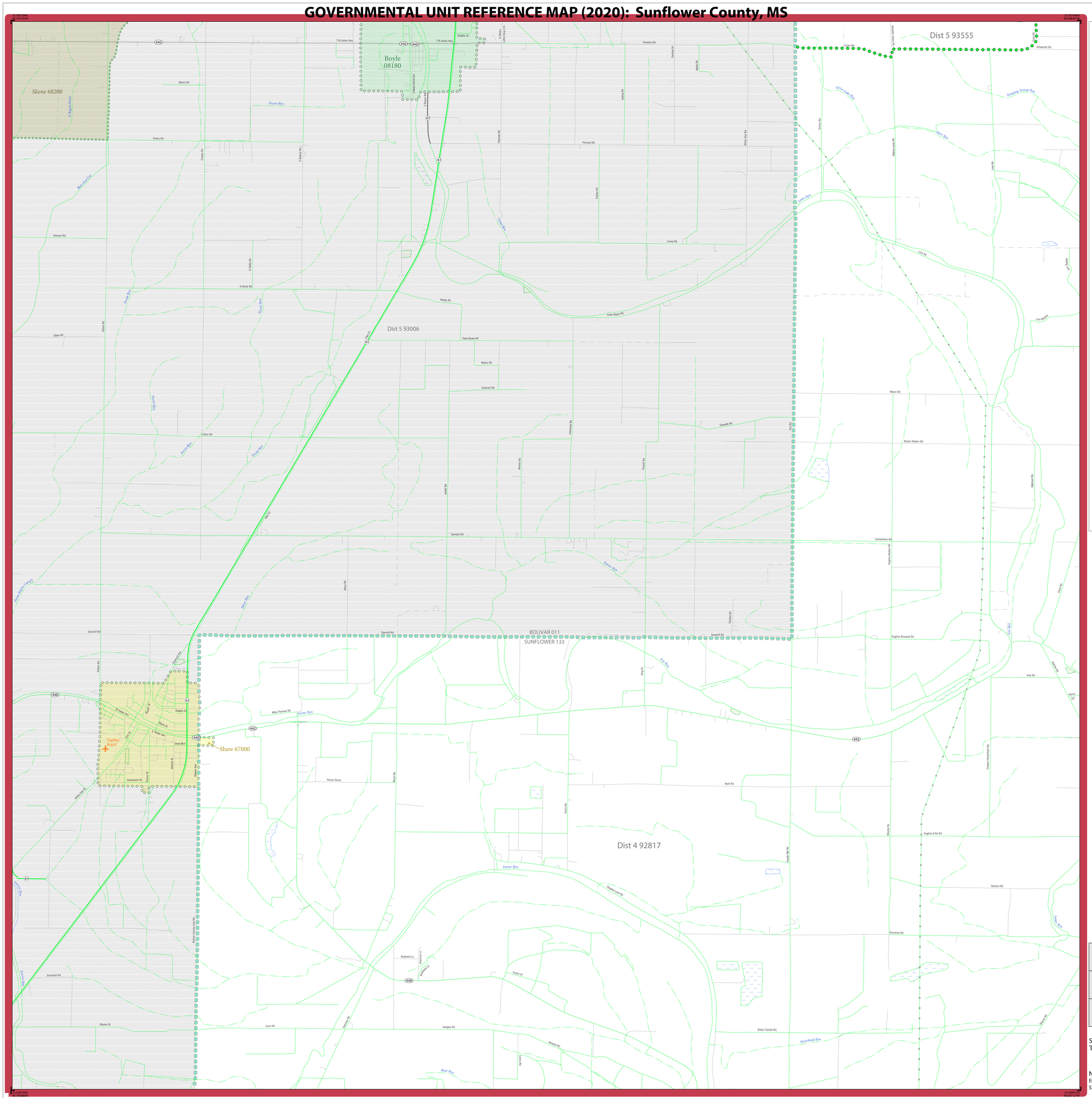

LEGEND

SYMBOL DESCRIPTION	SYMBOL	LABEL STYLE
Federal American Indian Reservation		L'ANSE RESERVATION (TA 1880)
Off-Reservation Trust Land		T1880
American Indian Tribal Subdivision		SHONTO (620)
Alaska Native Regional Corporation (ANRC)		NANA ANRC 52120
State (or statistically equivalent entity)		NEW YORK 36
County (or statistically equivalent entity)		ERIE 029
Minor Civil Division (MCD)[1]		Lee town 41460
Census County Division (CCD)[2]		Jemez CCD 91650
Consolidated City		MILFORD 47500
Incorporated Place[3]		Davis 18100
Census Designated Place (CDP)[2]		Cochiti 16560

DESCRIPTION	SYMBOL
Interstate	5
U.S. Highway	2
State Highway	4
Other Road	Marsh Ln
Cul-de-sac	
Circle	
Geographic Offset or Corridor	
4WD Trail, Stairway, Alley, Walkway, or Ferry	
Railroad	Southern RR
Pipeline or Power Line	
Ridge or Fence	
Property Line or Nonvisible Boundary	
Perennial Stream	Tumbling Cr
Intermittent Stream	Piney Cr
Mountain Peak or Hill	Mt. Baker

DESCRIPTION	SYMBOL
Water Body	Pleasant Lake
Swamp or Marsh	Okefenokee Swamp
Glacier	Bering Glacier
Airport, Airfield, or Helicopter Landing Pad	Dönärd Airfield
College or University	Coll/Univ
Military	Fort Belvoir
Prison or Juvenile Detention Center	P/JDC
Cemetery	Powell Cmtry
Golf Course	Pinehurst GlfCrs
National Park or Forest	Yosemite NP
Other Park	St Francis Park
Outside Subject Area	
Inset Area	A1

Where state, county, and/or MCD/CCD boundaries coincide, the map shows the boundary symbol for only the highest-ranking of these boundaries. Where American Indian reservation and American Indian tribal subdivision boundaries coincide, the map shows only the American Indian reservation boundaries.

Entity names are followed by either their FIPS code or census code; parentheses indicate a census code.

1 'MCD*' indicates a false MCD. These are for Census Bureau use only.

2 The CCD and CDP boundaries represent statistical entities only and are not updated through the BAS.

3 Incorporated place name color corresponds to the incorporated place fill color.

Due to space limitations, some road names, along with other feature and geography names on the map, may not be shown.

The Census Bureau stores primary and alternate road names, but only primary road names are used to label the roads on these maps.

Key to Adjacent Sheets

	3	4
	5	6
	7	8

Sheet Location within Entity

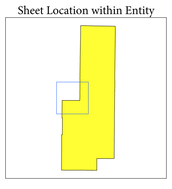

Sheet 5 of 10 PARENT sheets
Total Sheets: 14 (Index 1; Parent 10; Inset 3)

NAME: Sunflower County (133)
ENTITY TYPE: County or statistically equivalent entity
ST: Mississippi (28)

INDEX OR PARENT SHEET #: 005
INSET SHEET #: 000000

2020 COUNTY REF MAP (PARENT)

5340228133000000005000000

All legal boundaries and names are as reported through the 2020 Boundary and Annexation Survey (BAS) and Boundary Validation Program (BVP). The boundaries shown on this map are for Census Bureau statistical data collection and tabulation purposes only; their depiction and designation for statistical purposes does not constitute a determination of jurisdictional authority or rights of ownership or entitlement.

Data Source: U.S. Census Bureau's MAF/TIGER database (TAB20), November 2020
Created by Geography Division: December 08, 2020

U.S. DEPARTMENT OF COMMERCE U.S. Census Bureau

Projection: Albers Equal Area Conic
Datum: NAD 83
Spheroid: GRS 80
1st Standard Parallel: 30 57 15
2nd Standard Parallel: 34 11 14
Central Meridian: -89 52 02
Latitude of Projection's Origin: 30 08 45
False Easting: 0
False Northing: 0

0 0.7 1.4 2.1 2.8 3.5 Kilometers
0 0.4 0.8 1.2 1.6 2 Miles
The plotted map scale is 1:24,000

N W E S

Boundary and Annexation Survey (BAS) ID: 22813300000
BAS Submission Deadline: March 1, 2021

PDF versions of the BAS maps are available at:
www.census.gov/programs-surveys/bas/geographies.html

For more information, or to request additional maps, please email geo.bas@census.gov, call 1-800-972-5651, or visit www.census.gov/programs-surveys/bas.html.

United States Census Bureau

GOVERNMENTAL UNIT REFERENCE MAP (2020): Sunflower County, MS

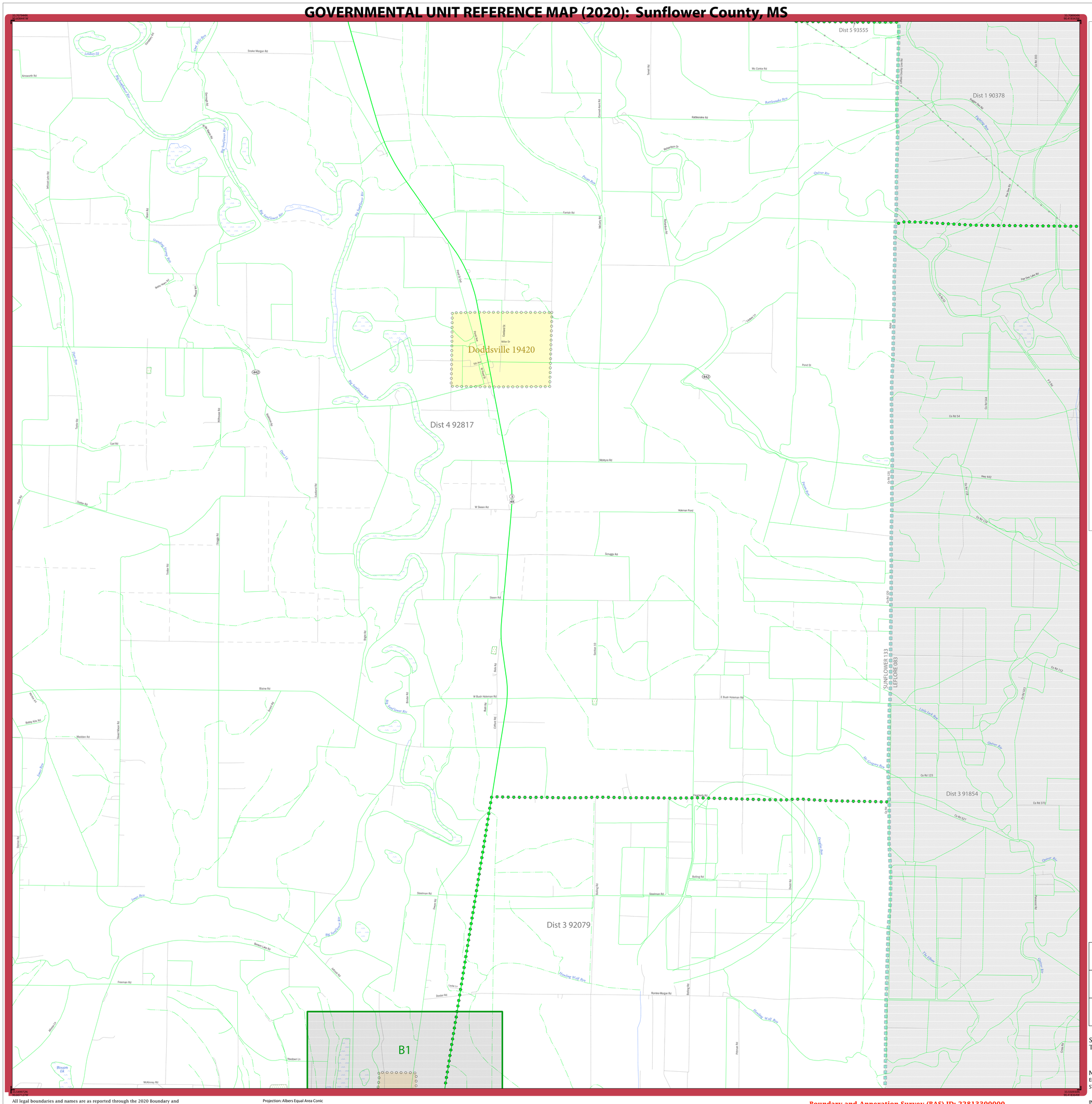

GOVERNMENTAL UNIT REFERENCE MAP (2020): Sunflower County, MS

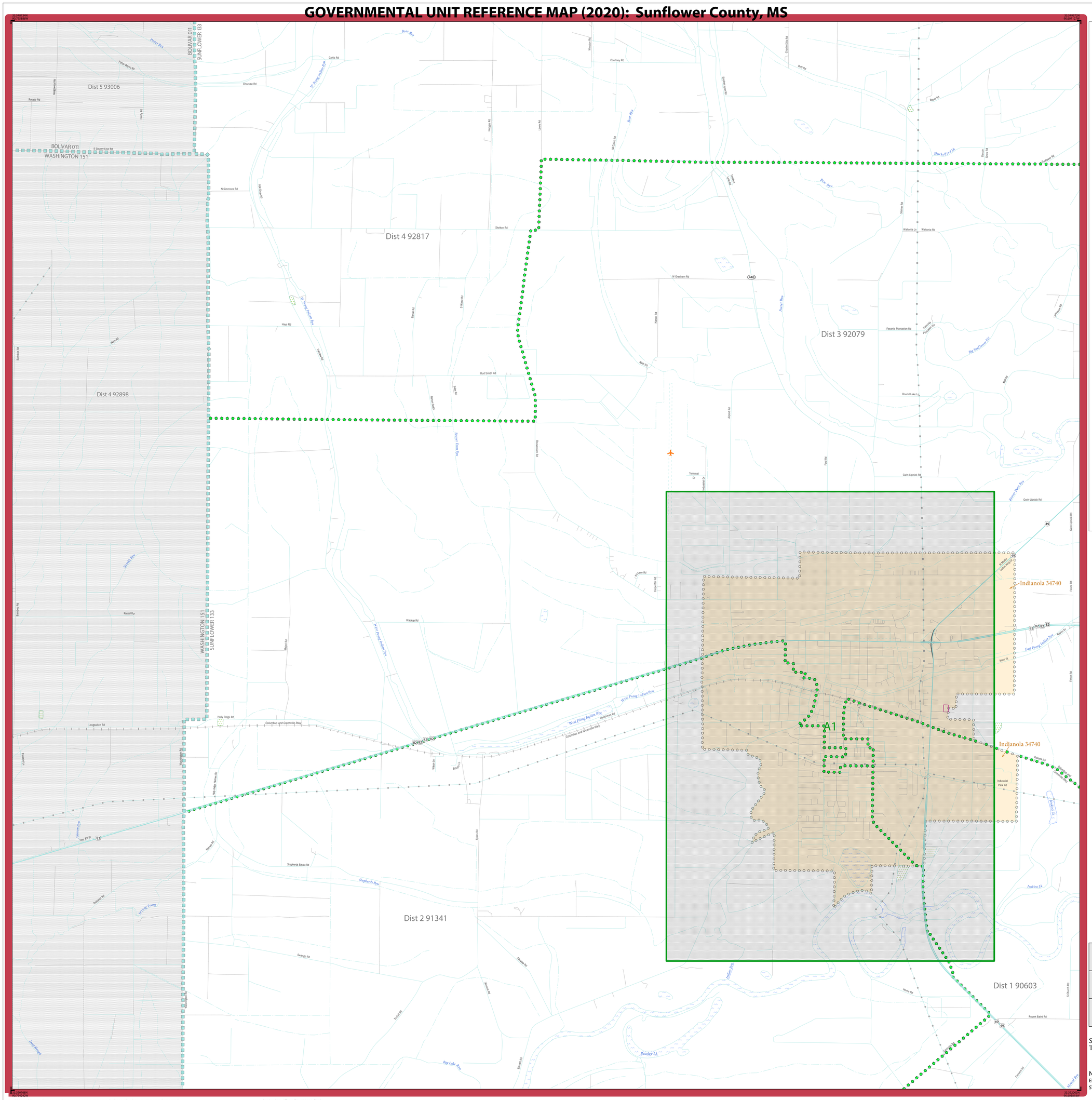

LEGEND

SYMBOL DESCRIPTION	SYMBOL	LABEL STYLE
Federal American Indian Reservation		L'ANSE RESERVATION (TA 1880)
Off-Reservation Trust Land		T1880
American Indian Tribal Subdivision		SHONTO (620)
Alaska Native Regional Corporation (ANRC)		*NANA ANRC 52120*
State (or statistically equivalent entity)		NEW YORK 36
County (or statistically equivalent entity)		ERIE 029
Minor Civil Division (MCD)[1]		Lee town 41460
Census County Division (CCD)[2]		*Jemez CCD 91650*
Consolidated City		MILFORD 47500
Incorporated Place[3]		Davis 18100
Census Designated Place (CDP)[2]		*Cochiti 16560*

DESCRIPTION	SYMBOL
Interstate	
U.S. Highway	
State Highway	
Other Road	Marsh Ln
Cul-de-sac	
Circle	
Geographic Offset or Corridor	
4WD Trail, Stairway, Alley, Walkway, or Ferry	
Railroad	Southern RR
Pipeline or Power Line	
Ridge or Fence	
Property Line or Nonvisible Boundary	
Perennial Stream	*Tumbling Cr*
Intermittent Stream	*Piney Cr*
Mountain Peak or Hill	*Mt. Baker*

DESCRIPTION	SYMBOL
Water Body	*Pleasant Lake*
Swamp or Marsh	*Okefenokee Swamp*
Glacier	*Bering Glacier*
Airport, Airfield, or Helicopter Landing Pad	Donald Airfield
College or University	Coll/Univ
Military	Fort Belvoir
Prison or Juvenile Detention Center	P/JDC
Cemetery	Powell Cmtry
Golf Course	Pinehurst Gl/Crs
National Park or Forest	Yosemite NP
Other Park	St Francis Park
Outside Subject Area	
Inset Area	A1

Where state, county, and/or MCD/CCD boundaries coincide, the map shows the boundary symbol for only the highest-ranking of these boundaries. Where American Indian reservation and American Indian tribal subdivision boundaries coincide, the map shows only the American Indian reservation boundaries.

Entity names are followed by either their FIPS code or census code; parentheses indicate a census code.

1 'MCD" indicates a false MCD. These are for Census Bureau use only.

2 The CCD and CDP boundaries represent statistical entities only and are not updated through the BAS.

3 Incorporated place name color corresponds to the incorporated place fill color.

Due to space limitations, some road names, along with other feature and geography names on the map, may not be shown.

The Census Bureau stores primary and alternate road names, but only primary road names are used to label the roads on these maps.

Key to Adjacent Sheets

	5	6
	7	8
	9	10

Sheet Location within Entity

Sheet 7 of 10 PARENT sheets
Total Sheets: 14 (Index 1; Parent 10; Inset 3)

NAME: Sunflower County (133)
ENTITY TYPE: County or statistically equivalent entity
ST: Mississippi (28)

INDEX OR PARENT SHEET #: 007
INSET SHEET #: 000000

2020 COUNTY REF MAP (PARENT)

5340228133000000007000000

All legal boundaries and names are as reported through the 2020 Boundary and Annexation Survey (BAS) and Boundary Validation Program (BVP). The boundaries shown on this map are for Census Bureau statistical data collection and tabulation purposes only; their depiction and designation for statistical purposes does not constitute a determination of jurisdictional authority or rights of ownership or entitlement.

Data Source: U.S. Census Bureau's MAF/TIGER database (TAB20), November 2020
Created by Geography Division: December 08, 2020

U.S. DEPARTMENT OF COMMERCE U.S. Census Bureau

Projection: Albers Equal Area Conic
Datum: NAD 83
Spheroid: GRS 80
1st Standard Parallel: 30 57 15
2nd Standard Parallel: 34 11 14
Central Meridian: -89 52 02
Latitude of Projection's Origin: 30 08 45
False Easting: 0
False Northing: 0

0 0.7 1.4 2.1 2.8 3.5 Kilometers
0 0.4 0.8 1.2 1.6 2 Miles
The plotted map scale is 1:24,000

N W E S

Boundary and Annexation Survey (BAS) ID: 22813300000
BAS Submission Deadline: March 1, 2021

PDF versions of the BAS maps are available at:
www.census.gov/programs-surveys/bas/geographies.html

For more information, or to request additional maps, please email geo.bas@census.gov, call 1-800-972-5651, or visit www.census.gov/programs-surveys/bas.html.

GOVERNMENTAL UNIT REFERENCE MAP (2020): Sunflower County, MS

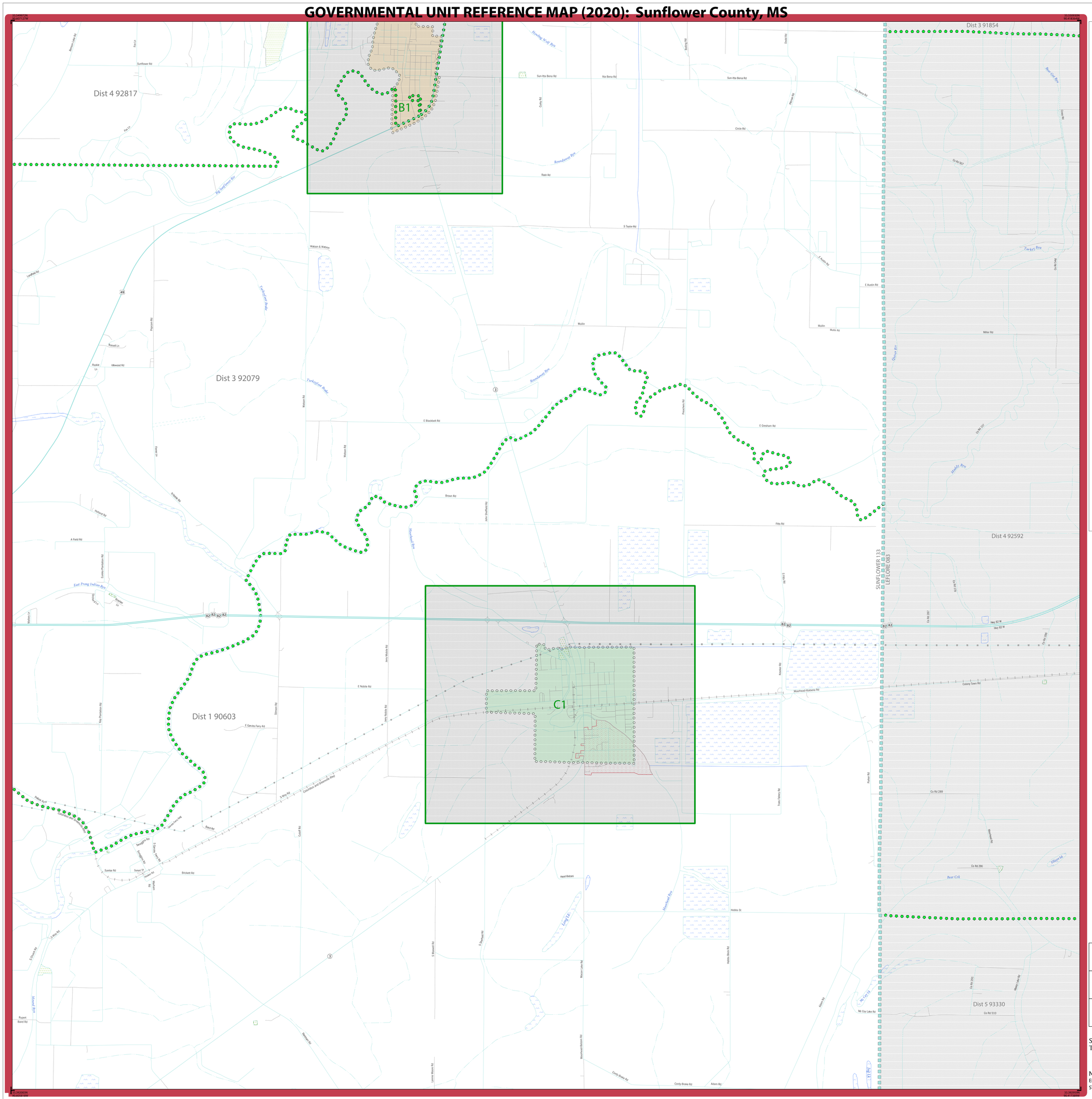

GOVERNMENTAL UNIT REFERENCE MAP (2020): Sunflower County, MS

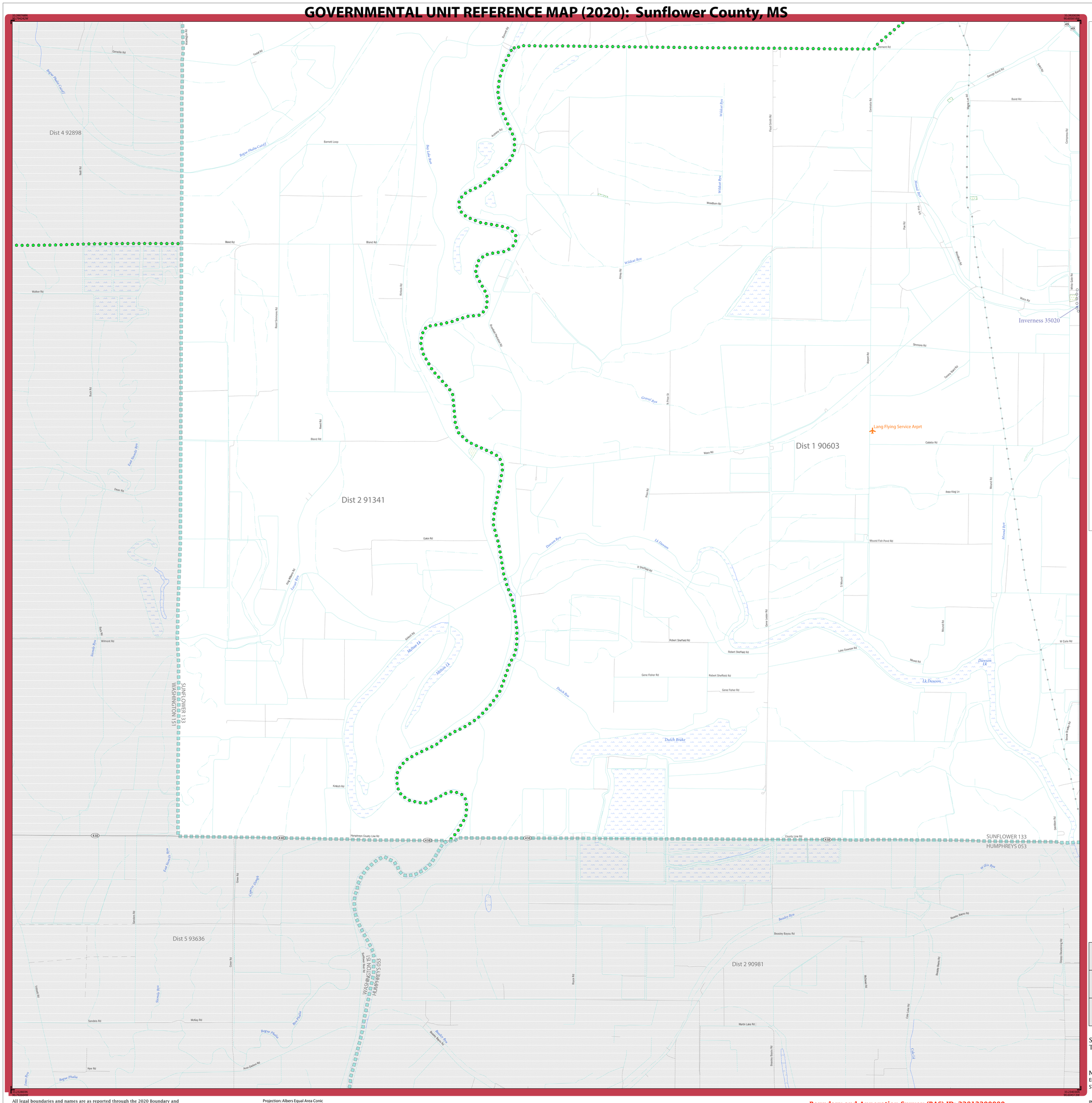
Dist 4 92898
Dist 2 91341
Dist 1 90603
Dist 5 93636
Dist 2 90981
Inverness 35020
Lang Flying Service Arprt
SUNFLOWER 133
WASHINGTON 151
SUNFLOWER 133
HUMPHREYS 053
WASHINGTON 151
HUMPHREYS 053
Bogue Phalia Cutoff
Wildcat Byu
Dutch Brake
Melton Lk
Dawson Lk
Lk Dawson
Mound Byu
Gravel Byu
Dunson Byu
Lk Decatur
Bayley Byu
Willow Byu
Bogue Phalia
Cypress Bayou
Fore Bayou Byu
Bend Bayou Byu
Bend Lake Byu
Bland Rd
Walker Rd
Buck Rd
Baird Rd
Camp Baird Rd
Clement Rd
Flood Scale Rd
Woodburn Rd
Waco Rd
Airport Rd
Mound Rd
Gene Lester Rd
Robert Sheffield Rd
Gene Fisher Rd
Lake Dawson Rd
Humphreys County Line Rd
County Line Rd
Bessley Bayou Rd
Martin Lake Rd
Clay Lake Rd
Dixon Swamp Rd
Sanders Rd
McKay Rd
Hyer Rd
Avon Dakota Rd
Willmot Rd
Eakin Rd
Kirkech Rd
Kinnon Rd
Bland Rd
Bayou Rd
Gene Rd
Bennett Rd
Sunset Rd
Sunset Dr
Sunset Ln
Sunset Rd
Sunset Dr
Sunset Ln
Sunset Rd
Sunset Dr
Sunset Ln

GOVERNMENTAL UNIT REFERENCE MAP (2020): Sunflower County, MS

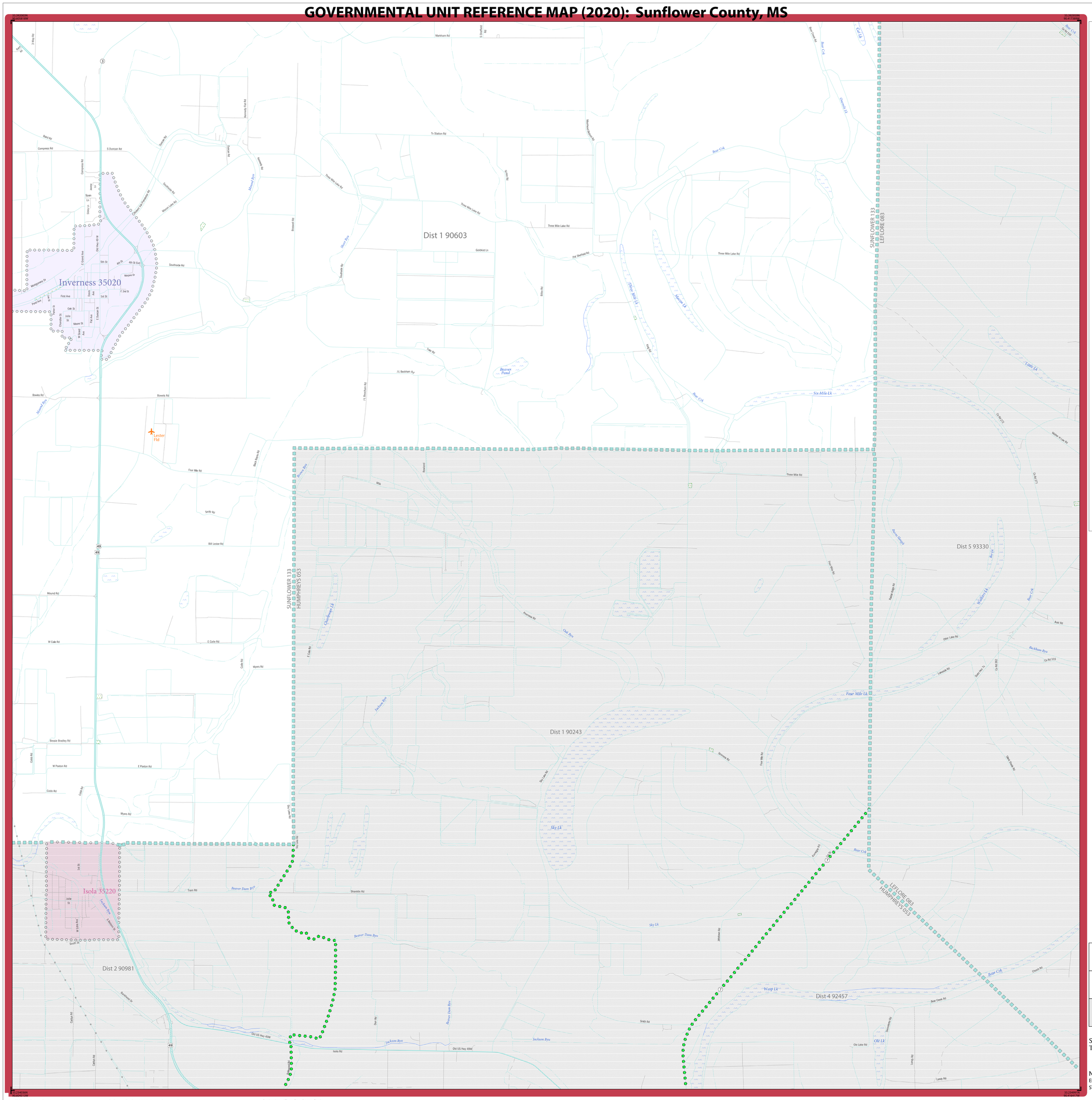

LEGEND

SYMBOL DESCRIPTION	SYMBOL	LABEL STYLE
Federal American Indian Reservation		L'ANSE RESERVATION (TA 1880)
Off-Reservation Trust Land		T1880
American Indian Tribal Subdivision		SHONTO (620)
Alaska Native Regional Corporation (ANRC)		NANA ANRC 52120
State (or statistically equivalent entity)		NEW YORK 36
County (or statistically equivalent entity)		ERIE 029
Minor Civil Division (MCD)[1]		Lee town 41460
Census County Division (CCD)[2]		Jemez CCD 91650
Consolidated City		MILFORD 47500
Incorporated Place[3]		Davis 18100
Census Designated Place (CDP)[2]		Cochiti 16560

DESCRIPTION	SYMBOL
Interstate	1
U.S. Highway	2
State Highway	4
Other Road	Marsh Ln
Cul-de-sac	
Circle	
Geographic Offset or Corridor	
4WD Trail, Stairway, Alley, Walkway, or Ferry	
Railroad	Southern RR
Pipeline or Power Line	
Ridge or Fence	
Property Line or Nonvisible Boundary	
Perennial Stream	Tumbling Cr
Intermittent Stream	Piney Cr
Mountain Peak or Hill	Mt. Baker

DESCRIPTION	SYMBOL
Water Body	Pleasant Lake
Swamp or Marsh	Okefenokee Swamp
Glacier	Bering Glacier
Airport, Airfield, or Helicopter Landing Pad	Donald Airfield
College or University	Coll/Univ
Military	Fort Belvoir
Prison or Juvenile Detention Center	P/JDC
Cemetery	Powell Cmtry
Golf Course	Pinehurst GlfCrs
National Park or Forest	Yosemite NP
Other Park	St Francis Park
Outside Subject Area	
Inset Area	A1

Where state, county, and/or MCD/CCD boundaries coincide, the map shows the boundary symbol for only the highest-ranking of these boundaries. Where American Indian reservation and American Indian tribal subdivision boundaries coincide, the map shows only the American Indian reservation boundaries.

Entity names are followed by either their FIPS code or census code; parentheses indicate a census code.

1 'MCD" indicates a false MCD. These are for Census Bureau use only.

2 The CCD and CDP boundaries represent statistical entities only and are not updated through the BAS.

3 Incorporated place name color corresponds to the incorporated place fill color.

Due to space limitations, some road names, along with other feature and geography names on the map, may not be shown.

The Census Bureau stores primary and alternate road names, but only primary road names are used to label the roads on these maps.

Key to Adjacent Sheets

7	8	
9	10	

Sheet Location within Entity

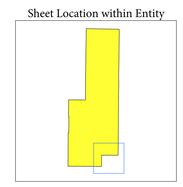

Sheet 10 of 10 PARENT sheets
Total Sheets: 14 (Index 1; Parent 10; Inset 3)

NAME: Sunflower County (133)
ENTITY TYPE: County or statistically equivalent entity
ST: Mississippi (28)

INDEX OR PARENT SHEET #: 010
INSET SHEET #: 000000

2020 COUNTY REF MAP (PARENT)

5340228133000000100000000

All legal boundaries and names are as reported through the 2020 Boundary and Annexation Survey (BAS) and Boundary Validation Program (BVP). The boundaries shown on this map are for Census Bureau statistical data collection and tabulation purposes only; their depiction and designation for statistical purposes does not constitute a determination of jurisdictional authority or rights of ownership or entitlement.

Data Source: U.S. Census Bureau's MAF/TIGER database (TAB20), November 2020
Created by Geography Division: December 08, 2020

U.S. DEPARTMENT OF COMMERCE U.S. Census Bureau

Projection: Albers Equal Area Conic
Datum: NAD 83
Spheroid: GRS 80
1st Standard Parallel: 30 57 15
2nd Standard Parallel: 34 11 14
Central Meridian: -89 52 02
Latitude of Projection's Origin: 30 08 45
False Easting: 0
False Northing: 0

0 0.7 1.4 2.1 2.8 3.5 Kilometers
0 0.4 0.8 1.2 1.6 2 Miles
The plotted map scale is 1:24,000

N W E S

Boundary and Annexation Survey (BAS) ID: 22813300000
BAS Submission Deadline: March 1, 2021

PDF versions of the BAS maps are available at:
www.census.gov/programs-surveys/bas/geographies.html

For more information, or to request additional maps, please email geo.bas@census.gov, call 1-800-972-5651, or visit www.census.gov/programs-surveys/bas.html.

United States Census Bureau

GOVERNMENTAL UNIT REFERENCE MAP (2020): Sunflower County, MS

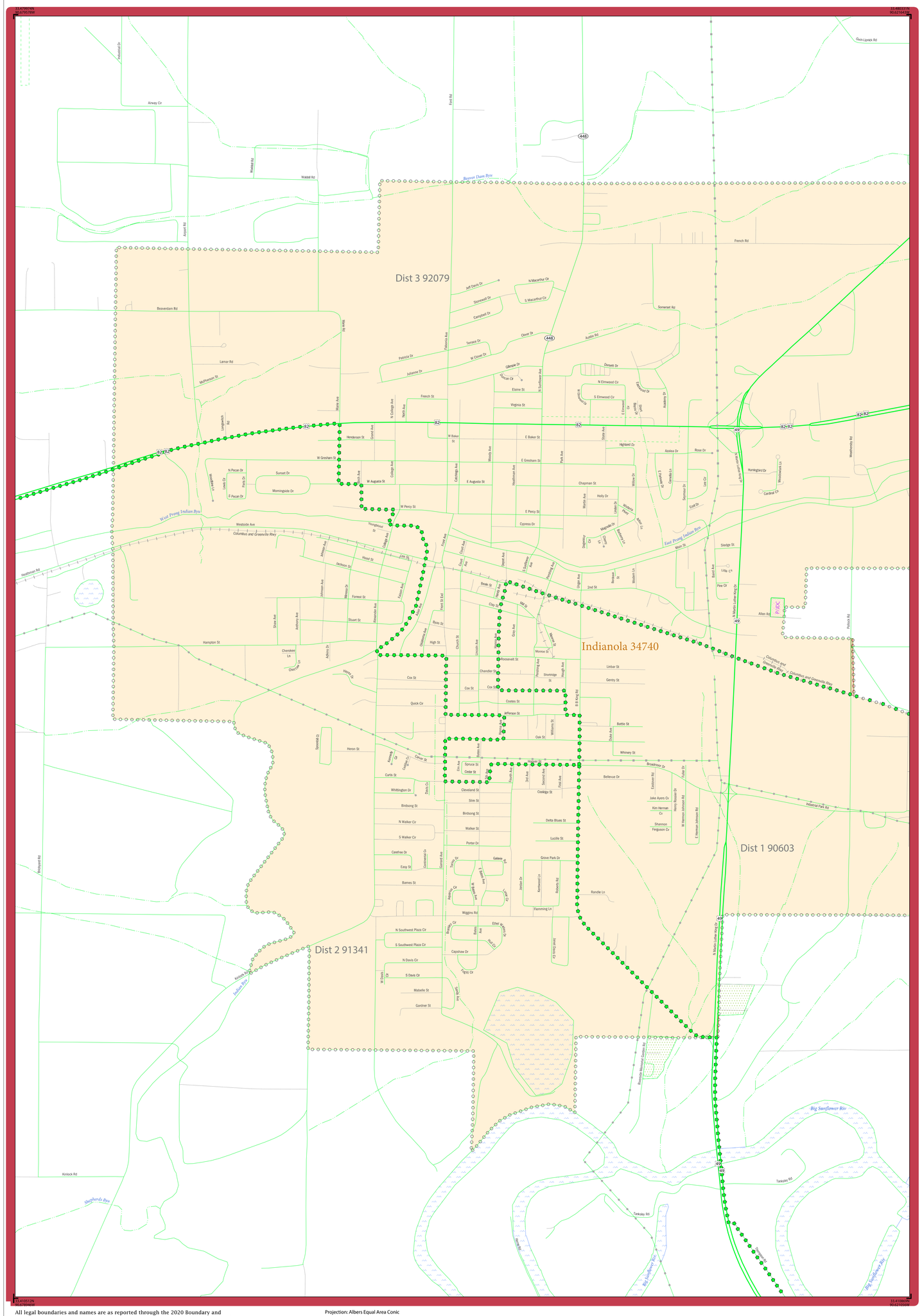
Dist 3 92079
Indianola 34740
Dist 1 90603
Dist 2 91341
Beaver Dam Bye
West Prong Indian Bye
East Prong Indian Bye
Big Sunflower Riv
Indian Bye
Shepherds Bye
Columbus and Greenville Rlwy
Beavardam Rd
French Rd
Westside Ave
Main St
Sledge St
Hampton St
Heron St
Curtis St
Whittington Dr
Birdsong St
N Walker Cir
S Walker Cir
Carefree Dr
Easy St
Barnes St
Wiggins Rd
N Southwest Plaza Cir
S Southwest Plaza Cir
N Davis Cir
S Davis Cir
Mabelle St
Gardner St
Capshaw Dr
Kinlock Rd
Tarkaxey Rd
Tarkaxey Bd
Tarkaxey Rd
Indianola Park Rd
Belle Plaine Rd
Belle Plaine Rd
Pratoris Rd
Allen Rd
Cardinal Cir
Huntington Dr
Westchester Rd
Rickyard Rd
Airway Cir
Airport Rd
Waldel Rd
Ford Rd
Gwin-Lipsick Rd
Somerset Rd
Austin Rd
Lamar Rd
McPherson St
Longpath Rd
Sunset Dr
Morningside Dr
Westhaven Rd
Hillcrest Rd
Hillcrest Rd
Kirkwood Dr
Jeff Davis Dr
Stonewall Dr
Campbell Dr
Clover Dr
Tarrock Dr
W Clover Dr
Patrick Dr
Julianne Dr
Gillespie Dr
Elaine St
Virginia St
Dorsett Dr
N Elmwood Cir
S Elmwood Cir
E Elmwood Cir
Auburn Dr
Henderson St
W Baker St
E Baker St
W Greenhaven
W Augusta St
E Augusta St
W Percy St
E Percy St
Cypress Dr
Highland Dr
Azalea Dr
Rose Dr
Chapman St
Holly Dr
Sycamore Dr
Lee Cir
Eldridge Cir
Sledge Dr
Pine Cir
Litle Cir
Bond Ave
Allen Rd
Jackson St
Forest St
Stuart St
High St
Cox St
Quick Cir
Coates St
Jefferson St
Oak St
Williams St
Buttle St
Whitney St
Broadmoor Dr
Bellevue Dr
Cleveland St
Slim St
Delta Blues St
Lucille St
Grove Park Dr
Randle Ln
Fleming Ln
Ethel St
Mabelle St
Gardner St
Limbar St
Gentry St
Chandler St
Roosevelt St
Monroe St
Shortridge St
Trough Ave
Jake Ayers Cir
Kim Herman Cir
Shannon Ferguson Cir
Henry Hanson Dr
W Hanson Johnson Rd
E Hanson Johnson Rd
N Martin Luther King Dr
Beaverdam Mississippi Center Rd
Tarkaxey Rd
Tarkaxey Rd
Yazoo St
Big Sunflower Riv
Big Sunflower Riv
Big Sunflower Riv
Sheppard Rd
Kirkwood Rd
Hillcrest Rd
Indian Bye
Shepherds Bye
Kinlock Rd
Tarkaxey Rd
Tarkaxey Rd
Yazoo St
Big Sunflower Riv
Big Sunflower Riv
Big Sunflower Riv

GOVERNMENTAL UNIT REFERENCE MAP (2020): Sunflower County, MS

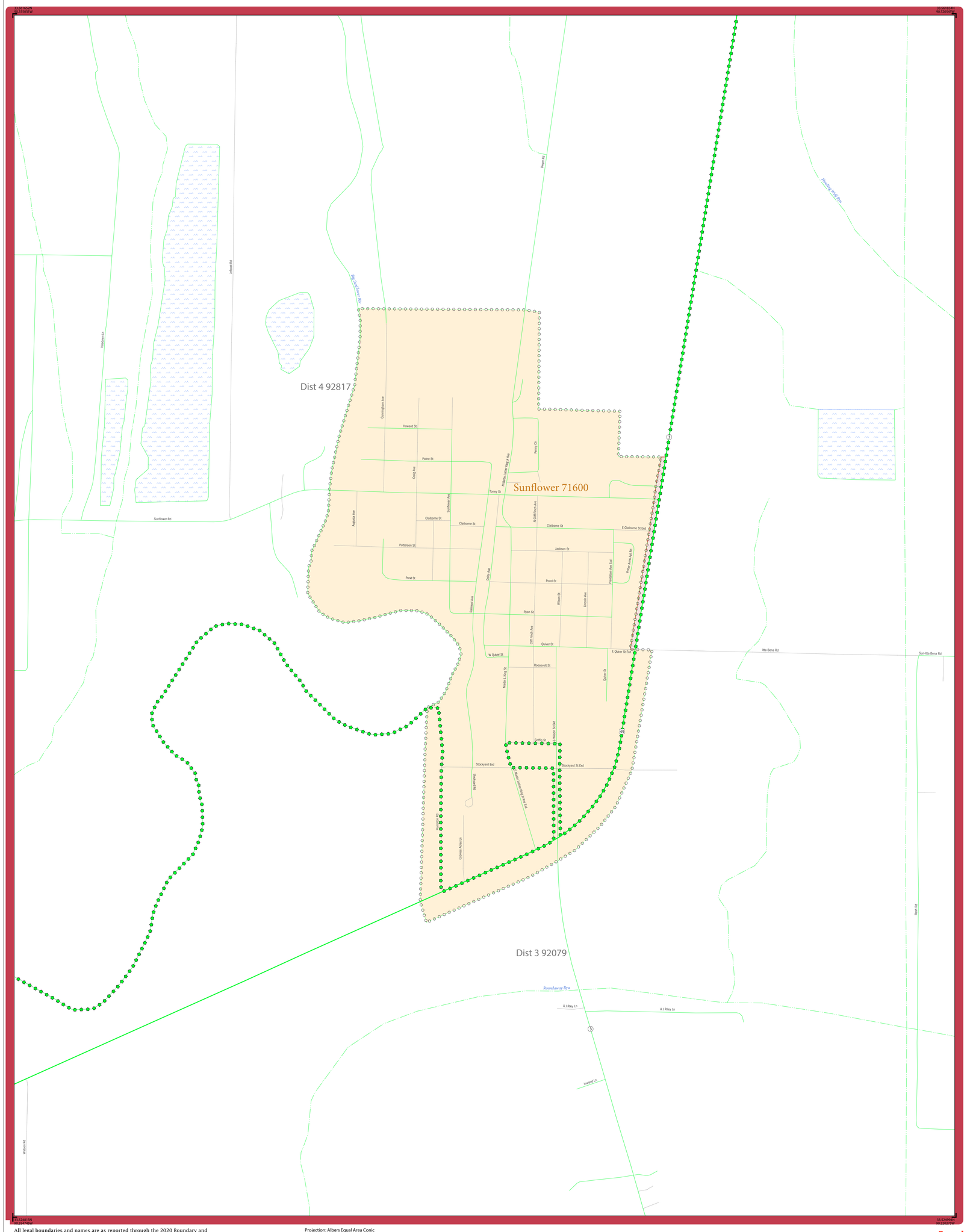

LEGEND

SYMBOL DESCRIPTION	SYMBOL	LABEL STYLE
Federal American Indian Reservation		L'ANSE RESERVATION (TA 1880)
Off-Reservation Trust Land		T1880
American Indian Tribal Subdivision		SHONTO (620)
Alaska Native Regional Corporation (ANRC)		*NANA ANRC 52120*
State (or statistically equivalent entity)		NEW YORK 36
County (or statistically equivalent entity)		ERIE 029
Minor Civil Division (MCD)[1]		Lee town 41460
Census County Division (CCD)[2]		*Jemez CCD 91650*
Consolidated City		MILFORD 47500
Incorporated Place[3]		Davis 18100
Census Designated Place (CDP)[2]		*Cochiti 16560*

DESCRIPTION	SYMBOL	DESCRIPTION	SYMBOL
Interstate	5	Water Body	*Pleasant Lake*
U.S. Highway	2	Swamp or Marsh	*Okefenokee Swamp*
State Highway	4	Glacier	*Bering Glacier*
Other Road	Marsh Ln	Airport, Airfield, or Helicopter Landing Pad	Dónárd Airfield
Cul-de-sac		College or University	Coll/Univ
Circle		Military	Fort Belvoir
Geographic Offset or Corridor		Prison or Juvenile Detention Center	P/JDC
4WD Trail, Stairway, Alley, Walkway, or Ferry		Cemetery	Powell Cmtry
Railroad	Southern RR	Golf Course	Pinehurst GlfCrs
Pipeline or Power Line		National Park or Forest	Yosemite NP
Ridge or Fence		Other Park	St Francis Park
Property Line or Nonvisible Boundary		Outside Subject Area	
Perennial Stream	*Tumbling Cr*	Inset Area	A1
Intermittent Stream	*Piney Cr*		
Mountain Peak or Hill	*Mt. Baker*		

Where state, county, and/or MCD/CCD boundaries coincide, the map shows the boundary symbol for only the highest-ranking of these boundaries. Where American Indian reservation and American Indian tribal subdivision boundaries coincide, the map shows only the American Indian reservation boundaries.

Entity names are followed by either their FIPS code or census code; parentheses indicate a census code.

1 'MCD*' indicates a false MCD. These are for Census Bureau use only.

2 The CCD and CDP boundaries represent statistical entities only and are not updated through the BAS.

3 Incorporated place name color corresponds to the incorporated place fill color.

Due to space limitations, some road names, along with other feature and geography names on the map, may not be shown.

The Census Bureau stores primary and alternate road names, but only primary road names are used to label the roads on these maps.

Sheet Location within Entity

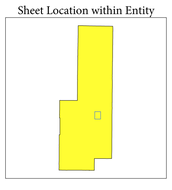

Sheet B1 of 3 INSET sheets
Total Sheets: 14 (Index 1; Parent 10; Inset 3)

NAME: Sunflower County (133)
ENTITY TYPE: County or statistically equivalent entity
ST: Mississippi (28)

INDEX OR PARENT SHEET #: 006
INSET SHEET #: 006601

2020 COUNTY REF MAP (INSET)

5340228133000000006006601

All legal boundaries and names are as reported through the 2020 Boundary and Annexation Survey (BAS) and Boundary Validation Program (BVP). The boundaries shown on this map are for Census Bureau statistical data collection and tabulation purposes only; their depiction and designation for statistical purposes does not constitute a determination of jurisdictional authority or rights of ownership or entitlement.

Data Source: U.S. Census Bureau's MAF/TIGER database (TAB20), November 2020
Created by Geography Division: December 08, 2020

U.S. DEPARTMENT OF COMMERCE U.S. Census Bureau

Projection: Albers Equal Area Conic
Datum: NAD 83
Spheroid: GRS 80
1st Standard Parallel: 30 57 15
2nd Standard Parallel: 34 11 14
Central Meridian: -89 52 02
Latitude of Projection's Origin: 30 08 45
False Easting: 0
False Northing: 0

0 0.1 0.2 0.3 0.4 0.5 Kilometers
0 0.1 0.2 0.3 0.4 0.5 Miles
The plotted map scale is 1:5,770

N W E S

Boundary and Annexation Survey (BAS) ID: 22813300000
BAS Submission Deadline: March 1, 2021

PDF versions of the BAS maps are available at: www.census.gov/programs-surveys/bas/geographies.html

For more information, or to request additional maps, please email geo.bas@census.gov, call 1-800-972-5651, or visit www.census.gov/programs-surveys/bas.html.

United States Census Bureau

GOVERNMENTAL UNIT REFERENCE MAP (2020): Sunflower County, MS

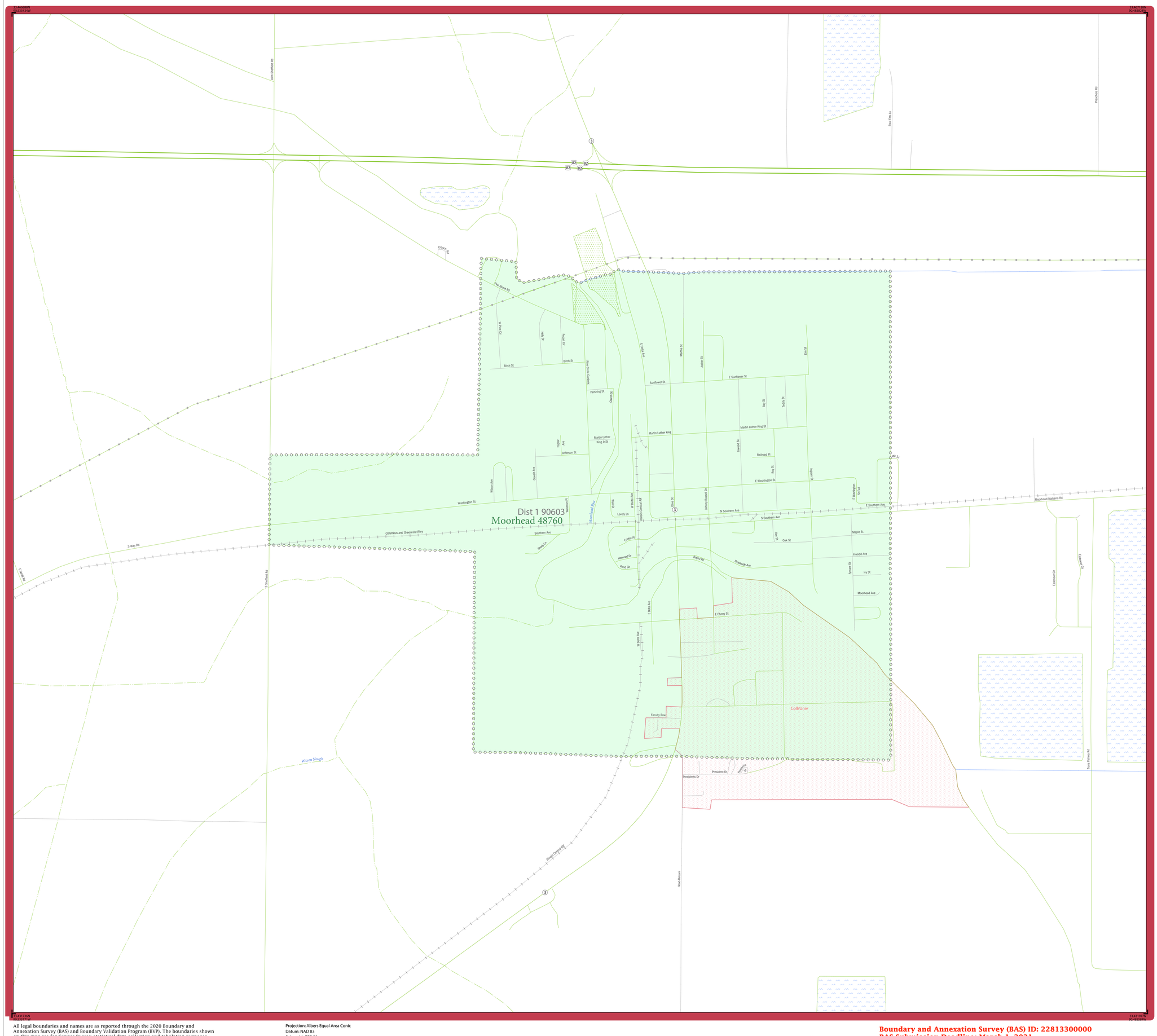

LEGEND

SYMBOL DESCRIPTION	SYMBOL	LABEL STYLE
Federal American Indian Reservation		L'ANSE RESERVATION (TA 1880)
Off-Reservation Trust Land		T1880
American Indian Tribal Subdivision		SHONTO (620)
Alaska Native Regional Corporation (ANRC)		*NANA ANRC 52120*
State (or statistically equivalent entity)		NEW YORK 36
County (or statistically equivalent entity)		ERIE 029
Minor Civil Division (MCD)[1]		Lee town 41460
Census County Division (CCD)[2]		*Jemez CCD 91650*
Consolidated City		MILFORD 47500
Incorporated Place[3]		Davis 18100
Census Designated Place (CDP)[2]		*Cochiti 16560*

DESCRIPTION	SYMBOL	DESCRIPTION	SYMBOL
Interstate	I	Water Body	*Pleasant Lake*
U.S. Highway	2	Swamp or Marsh	*Okefenokee Swamp*
State Highway	4	Glacier	*Bering Glacier*
Other Road	Marsh Ln	Airport, Airfield, or Helicopter Landing Pad	Dónard Airfield
Cul-de-sac		College or University	Coll/Univ
Circle		Military	Fort Belvoir
Geographic Offset or Corridor		Prison or Juvenile Detention Center	P/JDC
4WD Trail, Stairway, Alley, Walkway, or Ferry		Cemetery	Powell Cmtry
Railroad	Southern RR	Golf Course	Pinehurst GlfCrs
Pipeline or Power Line		National Park or Forest	Yosemite NP
Ridge or Fence		Other Park	St Francis Park
Property Line or Nonvisible Boundary		Outside Subject Area	
Perennial Stream	*Tumbling Cr*	Inset Area	A1
Intermittent Stream	*Piney Cr*		
Mountain Peak or Hill	*Mt. Baker*		

Where state, county, and/or MCD/CCD boundaries coincide, the map shows the boundary symbol for only the highest-ranking of these boundaries. Where American Indian reservation and American Indian tribal subdivision boundaries coincide, the map shows only the American Indian reservation boundaries.

Entity names are followed by either their FIPS code or census code; parentheses indicate a census code.

1 'MCD" indicates a false MCD. These are for Census Bureau use only.

2 The CCD and CDP boundaries represent statistical entities only and are not updated through the BAS.

3 Incorporated place name color corresponds to the incorporated place fill color.

Due to space limitations, some road names, along with other feature and geography names on the map, may not be shown.

The Census Bureau stores primary and alternate road names, but only primary road names are used to label the roads on these maps.

Sheet Location within Entity

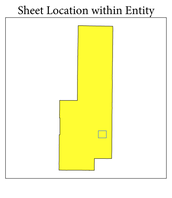

Sheet C1 of 3 INSET sheets
Total Sheets: 14 (Index 1; Parent 10; Inset 3)

NAME: Sunflower County (133)
ENTITY TYPE: County or statistically equivalent entity
ST: Mississippi (28)

INDEX OR PARENT SHEET #: 008
INSET SHEET #: 006701

2020 COUNTY REF MAP (INSET)

5340228133000000008006701

All legal boundaries and names are as reported through the 2020 Boundary and Annexation Survey (BAS) and Boundary Validation Program (BVP). The boundaries shown on this map are for Census Bureau statistical data collection and tabulation purposes only; their depiction and designation for statistical purposes does not constitute a determination of jurisdictional authority or rights of ownership or entitlement.

Data Source: U.S. Census Bureau's MAF/TIGER database (TAB20), November 2020
Created by Geography Division: December 08, 2020

U.S. DEPARTMENT OF COMMERCE U.S. Census Bureau

Projection: Albers Equal Area Conic
Datum: NAD 83
Spheroid: GRS 80
1st Standard Parallel: 30 57 15
2nd Standard Parallel: 34 11 14
Central Meridian: -89 52 02
Latitude of Projection's Origin: 30 08 45
False Easting: 0
False Northing: 0

0 0.1 0.2 0.3 0.4 0.5 Kilometers
0 0.1 0.2 0.3 0.4 0.5 Miles
The plotted map scale is 1:6,201

N W E S

Boundary and Annexation Survey (BAS) ID: 22813300000
BAS Submission Deadline: March 1, 2021

PDF versions of the BAS maps are available at:
www.census.gov/programs-surveys/bas/geographies.html

For more information, or to request additional maps, please email geo.bas@census.gov, call 1-800-972-5651, or visit www.census.gov/programs-surveys/bas.html.